








Key

-  Site boundary
-  Turbine location
-  Crane pad
-  Substation
-  Construction compound
-  Borrow pits
-  Onsite tracks

This is the map referred to in the consent by the Scottish Ministers in terms of Section 36 of the Electricity Act 1989 for the construction and operation of the Stornoway wind powered electricity generation station.

**Dated 5 January 2022
Signed William Black**

A member of the staff of the Scottish Ministers.

0 km 1.2 km
Scale 1:20,000 @ A3

© Crown copyright. All rights reserved. Licence number AL100001776.

Stornoway Wind Farm

AI#2 Figure 4.1

Site Layout

November 2020



W:\GWM\DATA\PROJECT\42340 Stornoway SEN\Deliver Stage\MapInfo\42430_Go5002 Stornoway Layout S16 updated October 2020.wor Steven Fitzpatrick