© Wood Environment & Infrastructure Solutions UK Limited

AI Appendix 9H
Peat Management Plan (FOR PUBLIC)

Lewis Wind Power

Stornoway Wind Farm

Peat Management Plan

Wood Environment & Infrastructure Solutions UK Limited – January 2020

wood.

Report for

Grant Folley
Development Manager
Stornoway Wind Farm
C/O EDF Renewables

Main contributors

Laura Morales
Graham Burt-Smith

Issued by

[redacted]

Graham Burt-Smith

Approved by

[redacted]

Sue Birnie

Wood

Doherty Innovation Centre
Pentlands Science Park
Bush Loan
Penicuik
Midlothian EH26 0PZ
United Kingdom
Tel +44 (0)131 448 1150

Doc Ref. 40001CGos0581R

w:\gwm\data\project\40001 stornoway optimisation feasibility study\g030 general\2018 section 36 application\post submission\sei 2020\chapter 9 ecology\ai appendix 9h - pmp\peat management plan_2019_rev1 final lwp.docx

Copyright and non-disclosure notice

The contents and layout of this report are subject to copyright owned by Wood (© Wood Environment & Infrastructure Solutions UK Limited 2020) save to the extent that copyright has been legally assigned by us to another party or is used by Wood under licence. To the extent that we own the copyright in this report, it may not be copied or used without our prior written agreement for any purpose other than the purpose indicated in this report. The methodology (if any) contained in this report is provided to you in confidence and must not be disclosed or copied to third parties without the prior written agreement of Wood. Disclosure of that information may constitute an actionable breach of confidence or may otherwise prejudice our commercial interests. Any third party who obtains access to this report by any means will, in any event, be subject to the Third Party Disclaimer set out below.

Third party disclaimer

Any disclosure of this report to a third party is subject to this disclaimer. The report was prepared by Wood at the instruction of, and for use by, our client named on the front of the report. It does not in any way constitute advice to any third party who is able to access it by any means. Wood excludes to the fullest extent lawfully permitted all liability whatsoever for any loss or damage howsoever arising from reliance on the contents of this report. We do not however exclude our liability (if any) for personal injury or death resulting from our negligence, for fraud or any other matter in relation to which we cannot legally exclude liability.

Management systems

This document has been produced by Wood Environment & Infrastructure Solutions UK Limited in full compliance with our management systems, which have been certified to ISO 9001, ISO 14001 and OHSAS 18001 by LRQA.

Document revisions

No.	Details	Date
1	Draft EIA Appendix	April 2019
2	Final EIA Appendix	30 April 2019
3	Final AI Appendix	January 2020

Executive summary

Purpose of this report

This revision of the Peat Management Plan ("PMP") has been prepared to provide an accurate update on the volume of peat that is expected to be excavated during construction of the proposed Stornoway Wind Farm following changes to the layout which are described in **AI Chapter 4** of the Stornoway Wind Farm Information submission. In total, it is estimated that 193,878m^3 of peat, or peaty soils, would need to be excavated. Of this total, 24,179m^3 would be peaty (carbon rich) soils and 169,699m^3 would be peat. This represents a 37% reduction in the volume of peat that was proposed to be excavated for the Consented Development.

The reduction in peat quantities between the Consented Development and the Proposed Development is set out in Table 3.2 with the majority of peat disturbance savings coming from a change in turbine foundation design, the removal of 2 borrow pits, and the reduction in the distance of access tracks.

Proposals for peat reinstatement are presented which demonstrate that all of the excavated peat can be beneficially re-used within the Development Site either immediately or following a period of temporary storage. For the avoidance of doubt and in the unlikely event the restoration options transpire to be less satisfactory, the Applicant would liaise with Scottish Environment Protection Agency (SEPA) to establish appropriate solutions.

Effective Control Measures are identified at **Section 4** of this Peat Management Plan to protect peat during stripping and temporary storage / stockpiling activities. These Control Measures are designed to ensure that stripped peat remains viable, throughout the construction works.

© Wood Environment & Infrastructure Solutions UK Limited

Contents

1. Introduction 7

2. Baseline Peat Resource 9

2.1 Overview 9
2.2 Peat Depth 9
2.3 Topography 10
2.4 Potential Impacts on Peat during Construction 10

3. Quantitative Assessment of Peat Volumes 13

3.1 Excavated Peat 13
3.2 Potential Uses of Peat for Site Reinstatement 15
3.3 Temporary Peat Storage 18

4. Control Measures 21

4.1 Peat Stripping 21
4.2 Temporary Peat Storage and Stockpiles 22
4.3 Peat Reinstatement / Restoration 23
4.4 General Control Measures 24

5. Monitoring and Inspection 25

6. References 27

Table 3.1 Categories of Peat at Proposed Infrastructure Locations 14
Table 3.2 Total Volumes of Peaty (Carbon Rich) Soils and Peat Stripped during Construction 15
Table 3.3 Indicative Volumes of Peaty (Carbon Rich) Soils and Peat to be used for Reinstatement 17
Table 3.4 Indicative Temporary Peat Storage Requirements if Peat Turves are Stored in a Single Layer (0.5m Deep) and Storage of Loose Peat is up to 1m Deep 18
Table 5.1 Summary of PMP Roles and Responsibilities 26

Figure 2.1 Peat Survey Dataset After Page 12
Figure 3.1 Floating Roads After Page 20
Figure 3.2 Indicative Peat Storage Areas After Page 20

Appendix A	Excavated Peat
Appendix B	Peat Restoration
Appendix C	Soil Stockpile Indicative Inspection Checklist
Appendix D	Indicative Audit Checklist
Appendix E	Peat Slide Risk Assessment
Appendix F	Carbon Balance
Appendix G	Confidential Reference Number

1. Introduction

This revised Peat Management Plan provides an accurate update to the volume of peat that is expected to be excavated for the Stornoway Wind Farm (the "Proposed Development") following changes to the layout which are described in **AI Chapter 4** of the Proposed Development's Additional Information ("**AI**"). The methods set out in this PMP have been developed in line with good practice (Scottish Renewables *et al*., 2012 and 2019).

Stornoway Wind Farm Limited (the "Applicant") proposes to construct the Proposed Development which would consist of up to 35 wind turbines plus associated crane pads; approximately 28.7km of new internal wind farm tracks; a power cable network connecting the wind turbines to a substation; a construction compound; and five borrow pits.

The PMP identifies temporary storage requirements and potential uses of excavated peat for subsequent reinstatement and/or restoration which is ecologically beneficial. A range of Control Measures is proposed to ensure that the peat is protected during excavation, transportation, temporary storage and subsequent reinstatement/ restoration. The PMP also sets out a range of monitoring and inspection protocols.

It is expected that the PMP would form part of an overarching Construction Environmental Management Plan ("CEMP") and would be used by environmental managers and site contractors as the basis to control, record and audit environmental management activities relating to peat conditions and to ensure that peat remains in a good condition for future re-use within the Development Site as defined in **EIA Figure 1.1** and **EIA Figure 1.2**.

2. Baseline Peat Resource

2.1 Overview

Published geological mapping of superficial soils indicates the Development Site to be underlain by peat.

The Carbon and Peatland Map (Scottish Natural Heritage, 2016) identifies that the Development Site is underlain by Class 1 peat, which is defined as "*Nationally important carbon-rich soils, deep peat and priority peatland habitat; Areas likely to be of high conservation value*".

For the purposes of this PMP, peat is sub-divided into three categories that form a continuum based upon peat depth as follows:

- **Peaty (Carbon-Rich) Soils** where the depth of the organic horizon is less than 0.5m;
- **Peat** where the depth of the organic horizon is between 0.5m and 1.00m; and
- **Deep Peat** where the depth of the organic horizon is greater than 1.00m deep. This accords with the definition in the Scottish Government's *Guidance on Developments on Peatland - Site Surveys*. The definition of deep peat in Scotland being more than 1m deep is also referenced in the JNCC Report No. 445: Towards an assessment of the state of UK peatlands (JNCC, 2011).

A full description of the vegetation within the Development Site is provided in the 2019 Stornoway Wind Farm Additional Information Report ("**AI Report"**) **AI Chapter 9: Ecology**. In summary, the Development Site is dominated by blanket mire plant communities that are in good condition and peat formation activity is relatively high. Although it should be highlighted that some areas have undergone erosion in the past, resulting in dendritic gullying (patterns of gullies that resemble branches on a tree), there is very little bare (unvegetated) peat within the Development Site. Also around the edges of the blanket bog, peat cutting is common and the peat there is generally less deep. However, blanket mire plant communities frequently flourish, which indicates that there is active peat formation even in these areas.

The peatland within the Development Site displays geomorphological features typical of blanket peat, including:

- Areas of dendritic and linear gullying;
- Diffuse drainage lines, or flushes; and
- Pool and hummock complexes.

The natural morphology of the Development Site has been disturbed by cutting and forestry, with both linear and arcuate drainage clearly visible in forested and deforested areas, and linear and complex cuttings over wide areas. The presence of gullying and diffuse lines indicates that there is likely to be an extensive and complex network of subsurface drainage lines across the Development Site.

2.2 Peat Depth

Peat probing was undertaken for the Consented Development (2016). These combined preliminary probing and detailed peat probing were undertaken within the Development Site at the time. The probing covered an initial design iteration at 25m centres along the proposed access tracks and localised 10m centres at turbines out to 50m radius in accordance with Scottish Government guidance.

Further peat probing has been undertaken in 2019. This comprised two visits:

- Visit 1 included a total of 1,010 peat probes. These were sunk to probe to depths of 10m "cross hairs" on the final site layout turbine positions of the Proposed Development (circa 25 probes per turbine position) and 100m centres along new tracks with 25m adjacent on either side of track to give an indication of the peat deposits underlying the final site layout turbine locations and allow for any further re-location considerations; and
- Visit 2 included a total of 2,873 peat probes. These infilled the access tracks to 50m intervals and also every 10m at turbine locations within the 50m radius as recommended in *Guidance on Developments on Peatland* (Scottish Government *et al.*, 2017).

Full details of the peat probing methodology are provided in **Appendix E: Peat Slide Risk Assessment**. With regard to peat depths, the surveys record that the average peat depth across all samples is 1.6m with the deepest peat recorded at T13 (4.2m) and T26 (4.1m). These turbines are situated in flat low-lying topographic areas near surface water bodies with limited risk of peat slide.

In total 11,519 peat probes have been completed across the different surveys.

Volumes of peat to be excavated have been calculated for this PMP by determining the mean peat depth from all sample probes within each specific sector of access track or other infrastructure component and multiplying this by the surface area of the component.

The distribution of sample sites and peat depths are displayed in **Figure 2.1**.

2.3 Topography

The primary influence of topography in relation to peat and built infrastructure is in controlling the direction and rate of water flow, in terms of slope angle, acting as a fundamental control on peat stability. The Development Site as a whole is of relatively low relief, ranging between 50m and 150m above Ordnance Datum ("AOD"), with elevation generally declining from the north-west of the development site to the south-east.

Accordingly, slope angles are generally very low, typically flat (0-1˚) other than where access tracks traverse gentle slopes to reach turbine locations on slightly raised areas. For further details, please see **Appendix E** of this PMP.

EIA Chapter 4: Project Description and **EIA Chapter 11: Geology, Hydrology and Hydrogeology** set out the measures that would be taken to protect watercourses. In summary, the number of watercourse crossings has been minimised. Where required, crossings would be via a bridge or a culvert, based upon a site-specific assessment, which would seek to minimise any potential effects taking account of topographic, hydrological and ecological attributes at each proposed crossing point.

2.4 Potential Impacts on Peat during Construction

Principal types of adverse effect that could potentially occur due to the construction of the Proposed Development are:

- Loss of structural integrity and peat strength. This could result from a wide range of practices such as:
  - Removing the surface vegetation turf;
  - Excavation, handling and transporting peat (particularly wet, subsurface peat);
  - Trafficking of heavy plant and vehicles across areas consisting of peat and organic surface horizons and vegetation turf;

- Laydown of materials (including excavated peat and mineral soil) on peat and peatland vegetation; and
- During reinstatement of peat, organic surface horizons and vegetation turf or other re-vegetation activities to reinstate pre-construction peatland and heathland habitats.

- **Erosion and gullying**. This is principally caused by the potential exposure of bare peat surfaces – primarily caused by water erosion, due to surface runoff after rainfall;
- **Contamination**. This is principally caused by potential leaks, spillages or inappropriate laydown of materials;
- **Peat slide**. This can result from activities such as laying wet peat on top of wet peat, laying other heavy materials (including excavated mineral soil or other construction materials) on top of wet peat or by inappropriate stockpiling, such as attempting to create stockpiles of peat that are too high, without bunding, engineering or geotechnical support;
- **Interruption of peat hydrology**. The principal cause of this is likely to be poorly planned construction activities leading to changes in water flows resulting in a potential indirect adverse effect upon vegetation, notably blanket bog and/or flushes.

Section 4 of this PMP sets out a range of control measures that are designed to prevent these effects from occurring.

© Wood Environment & Infrastructure Solutions UK Limited

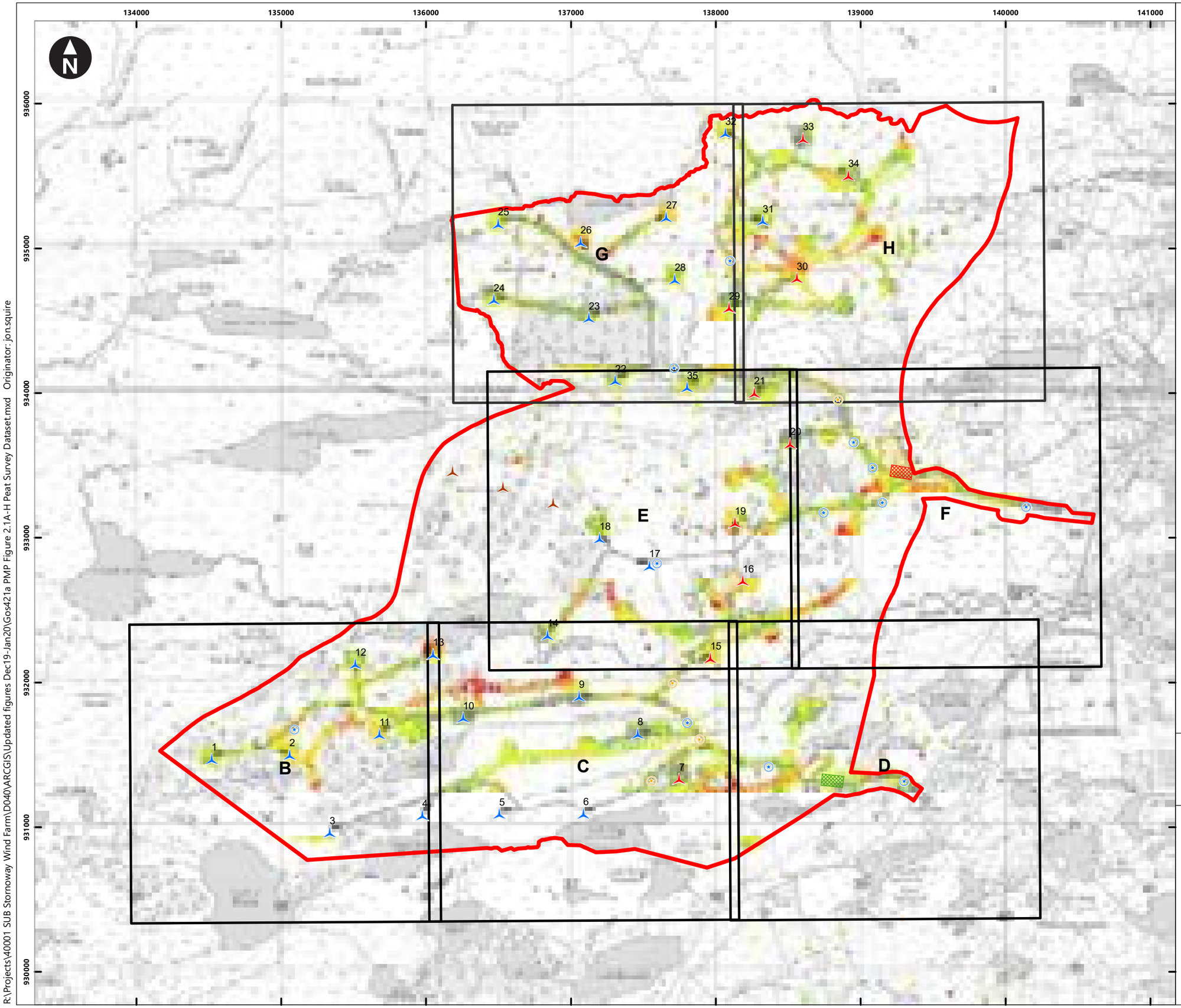

Key

- Site boundary
- Beinn Grideag turbine
- Turbine 180m to blade tip
- Turbine 156m to blade tip
- Cranepad hardstanding
- Site roads
- Bridge
- Culvert
- Borrow pits
- Central / Main substation (grid connection location) 150m x 80m
- Construction Compound 150m x 80m

Peat_Depth

- 0-0.5
- 0.501-1.0
- 1.01-2.0
- 2.01-3.0
- 3.01-4.0
- >4.01

0 200 400 600 800 1,000 1,200 m

Scale at A3: 1:25,000

© Crown Copyright. All rights reserved. Licence number AL100001776.

Client

Stornoway Wind Farm
Peat Management Plan

Figure 2.1
Peat Survey Dataset

February 2020

wood.

R:\Projects\40001 SUB Stornoway Wind Farm\D040\ARCGIS\Updated figures Dec19-Jan20\Gos421a PMP Figure 2.1A-H Peat Survey Dataset.mxd Originator: jon.squire

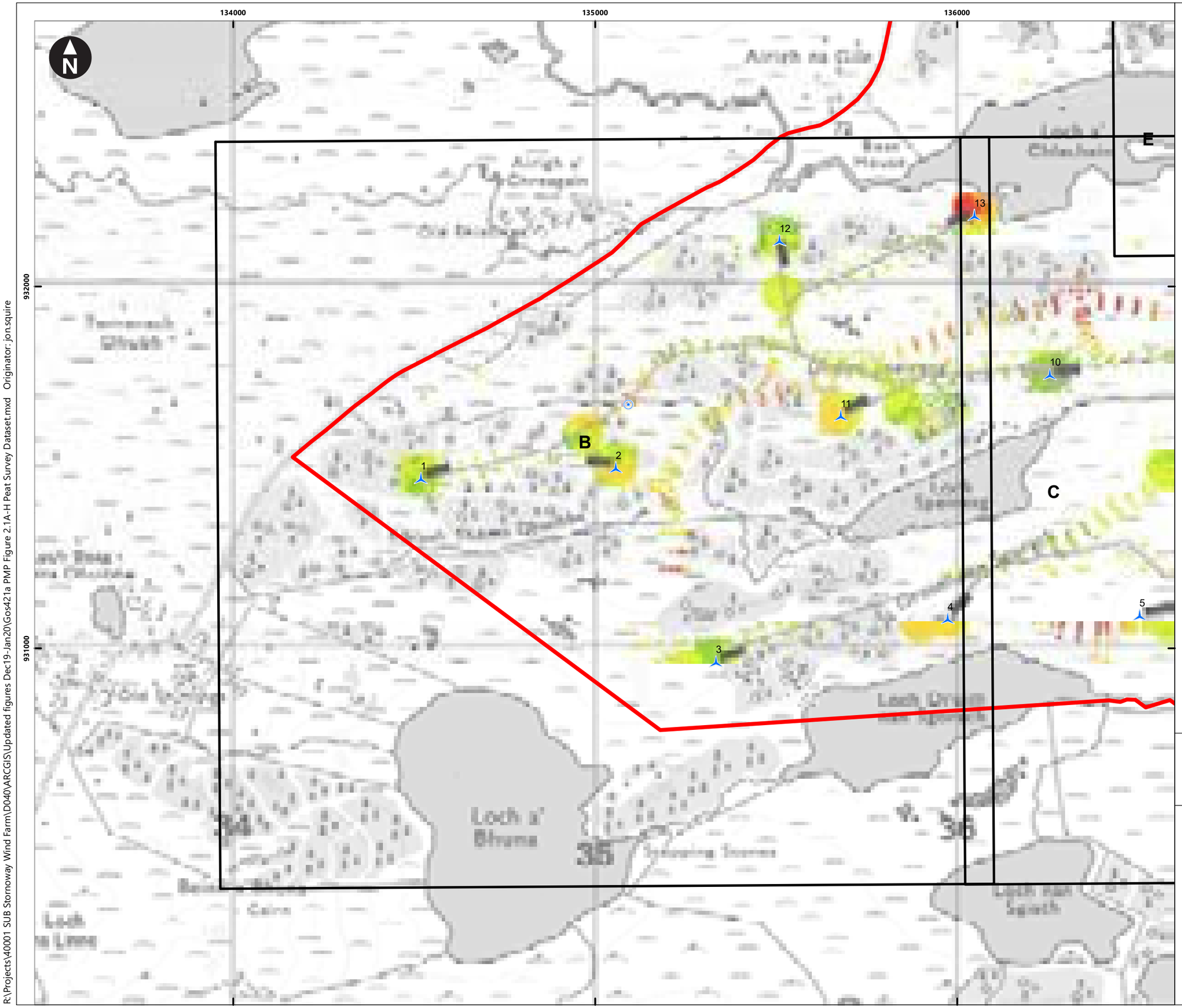

Key

- Site boundary
- Beinn Grideag turbine
- Turbine 180m to blade tip
- Turbine 156m to blade tip
- Cranepad hardstanding
- Site roads
- Bridge
- Culvert
- Borrow pits
- Central / Main substation (grid connection location) 150m x 80m
- Construction Compound 150m x 80m

Peat_Depth

- 0-0.5
- 0.501-1.0
- 1.01-2.0
- 2.01-3.0
- 3.01-4.0
- >4.01

0 200 400 600 m

Scale at A3: 1:10,000

© Crown Copyright. All rights reserved. Licence number AL100001776.

Client

Stornoway Wind Farm
Peat Management Plan

Figure 2.1B
Peat Survey Dataset

February 2020

wood.

R:\Projects\40001 SUB Stornoway Wind Farm\D040\ARCGIS\Updated figures Dec19-Jan20\Gos421a PMP Figure 2.1A-H Peat Survey Dataset.mxd Originator: jon.squire

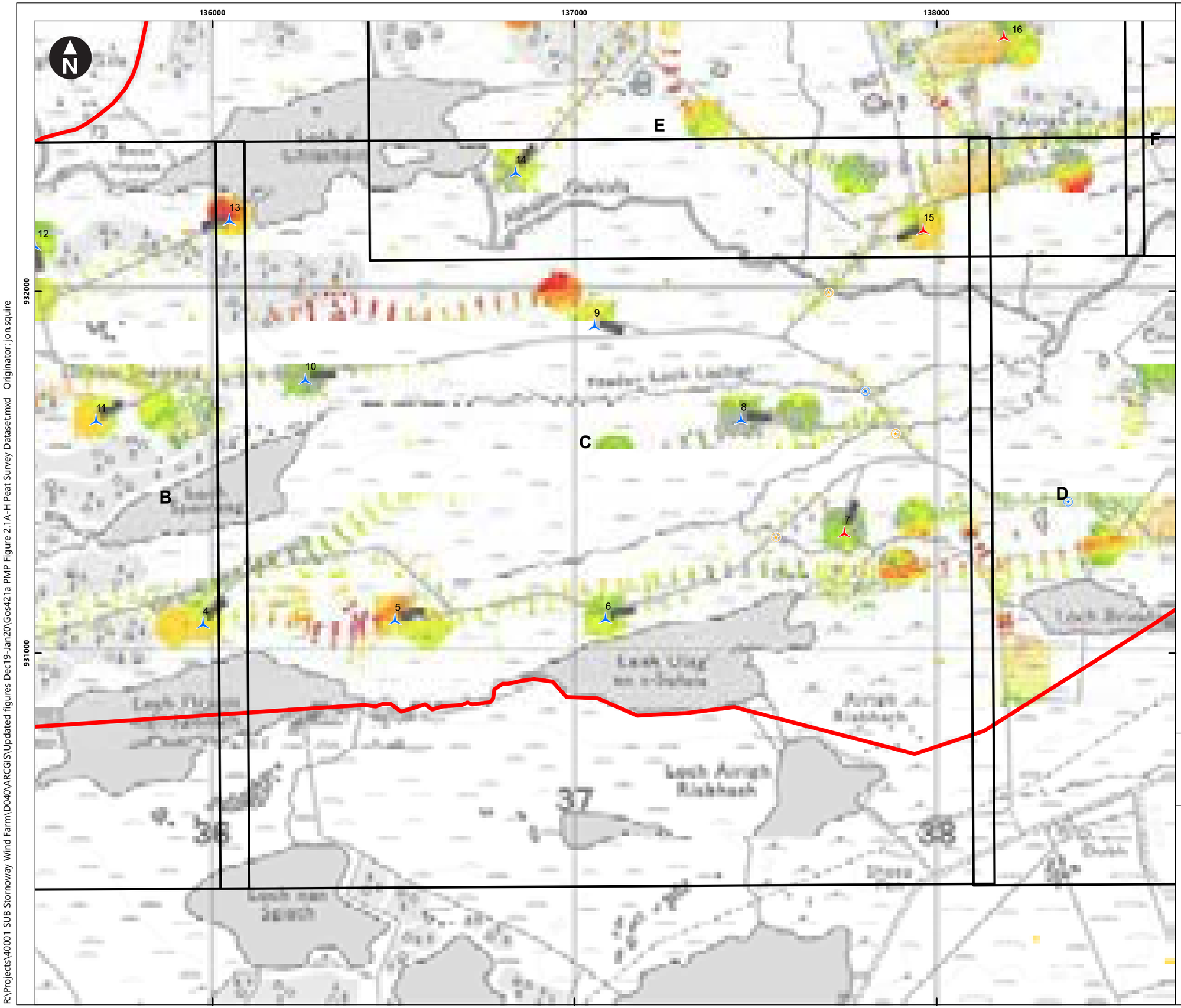

Key

- Site boundary
- Beinn Grideag turbine
- Turbine 180m to blade tip
- Turbine 156m to blade tip
- Cranepad hardstanding
- Site roads
- Bridge
- Culvert
- Borrow pits
- Central / Main substation (grid connection location) 150m x 80m
- Construction Compound 150m x 80m

Peat_Depth

- 0-0.5
- 0.501-1.0
- 1.01-2.0
- 2.01-3.0
- 3.01-4.0
- >4.01

0 200 400 600 m

Scale at A3: 1:10,000

© Crown Copyright. All rights reserved. Licence number AL100001776.

Client

Stornoway Wind Farm
Peat Management Plan

Figure 2.1C
Peat Survey Dataset

February 2020

wood.

R:\Projects\40001 SUB Stornoway Wind Farm\D040\ARCGIS\Updated figures Dec19-Jan20\Gos421a PMP Figure 2.1A-H Peat Survey Dataset.mxd Originator: jon.squire

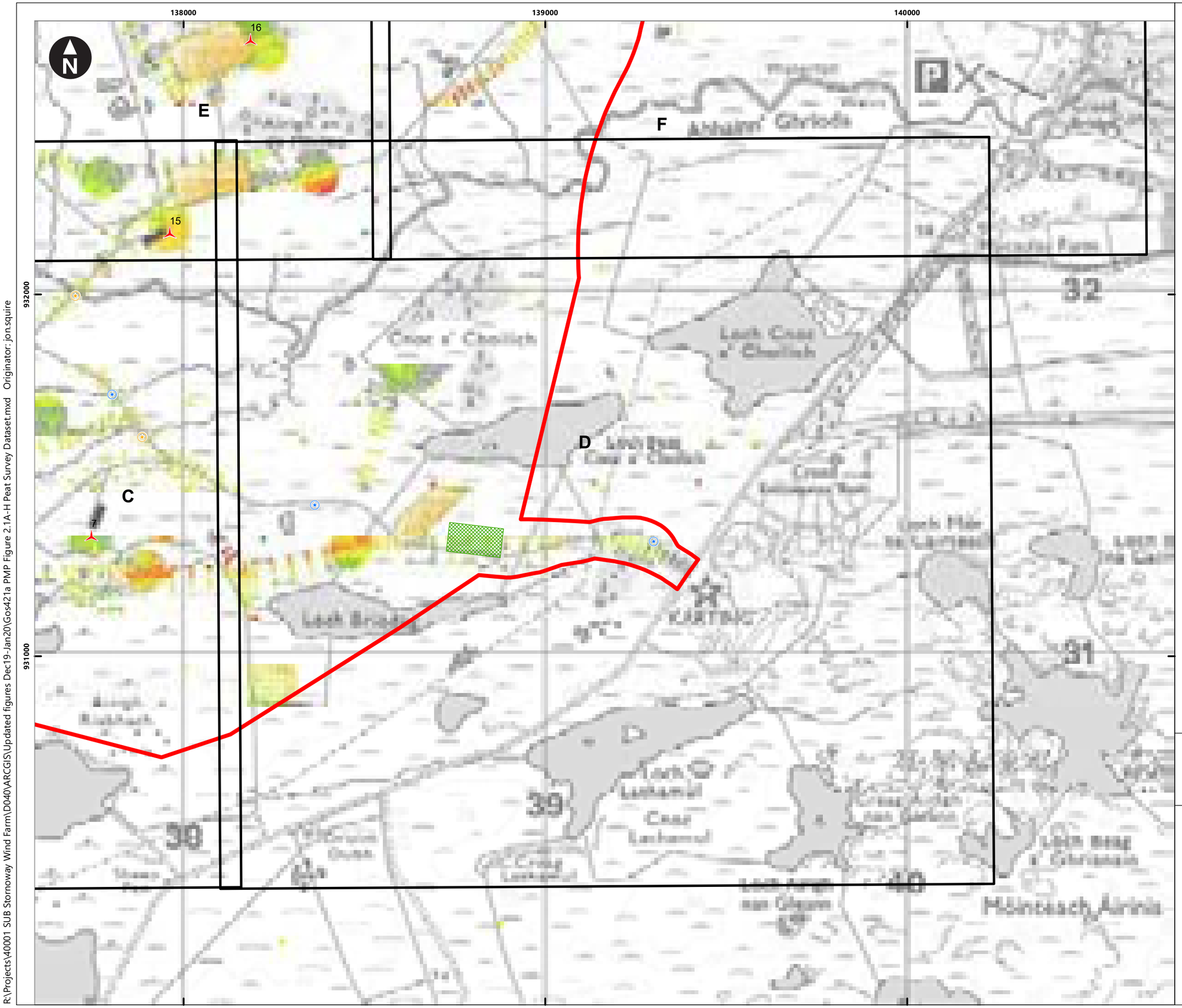

Key

- Site boundary
- Beinn Grideag turbine
- Turbine 180m to blade tip
- Turbine 156m to blade tip
- Cranepad hardstanding
- Site roads
- Bridge
- Culvert
- Borrow pits
- Central / Main substation (grid connection location) 150m x 80m
- Construction Compound 150m x 80m

Peat_Depth

- 0-0.5
- 0.501-1.0
- 1.01-2.0
- 2.01-3.0
- 3.01-4.0
- >4.01

0 200 400 600 m

Scale at A3: 1:10,000

© Crown Copyright. All rights reserved. Licence number AL100001776.

Client

Stornoway Wind Farm
Peat Management Plan

Figure 2.1D
Peat Survey Dataset

February 2020

wood.

R:\Projects\40001 SUB Stornoway Wind Farm\D040\ARCGIS\Updated figures Dec19-Jan20\Gos421a PMP Figure 2.1A-H Peat Survey Dataset.mxd Originator: jon.squire

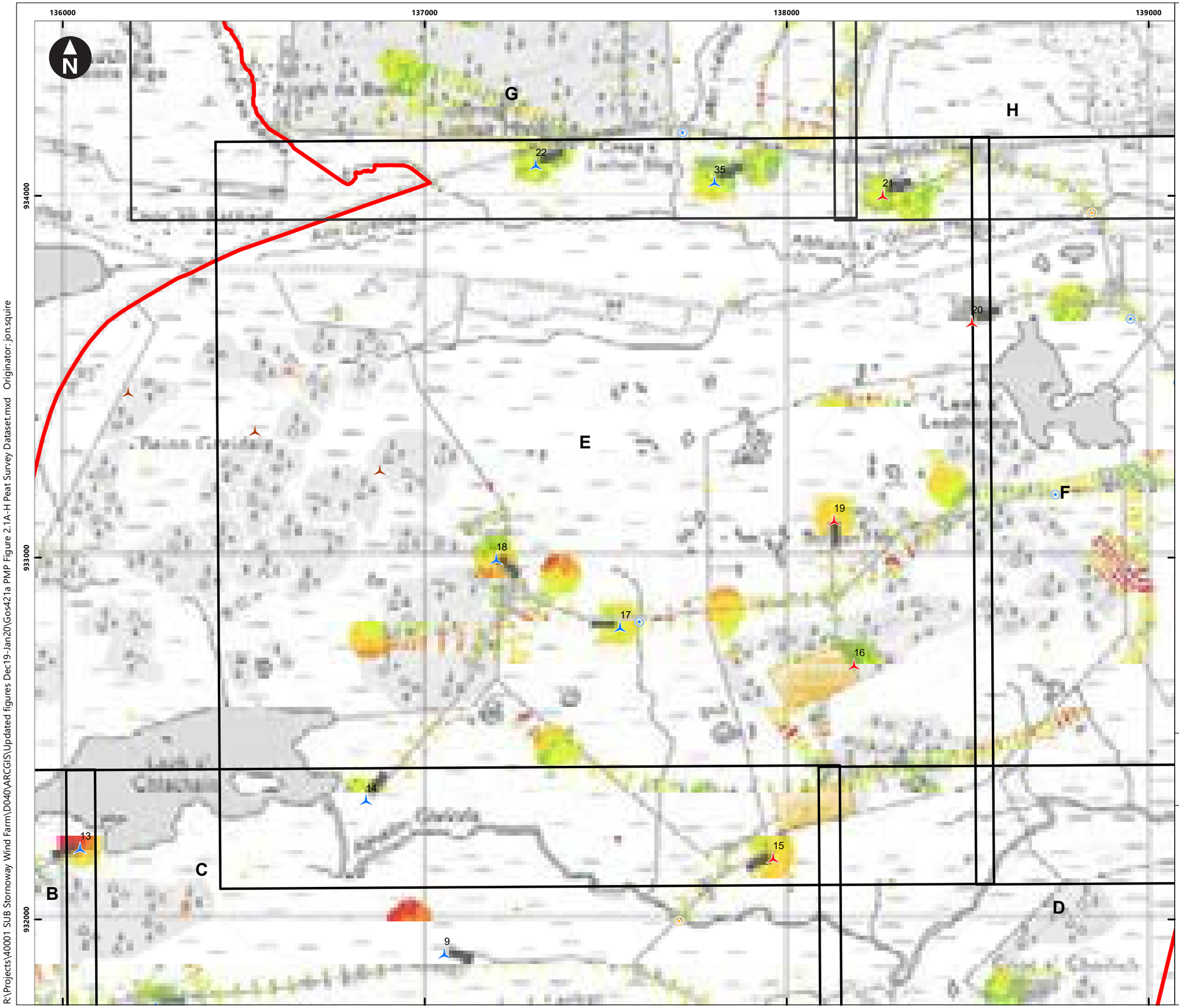

Key

- Site boundary
- Beinn Grideag turbine
- Turbine 180m to blade tip
- Turbine 156m to blade tip
- Cranepad hardstanding
- Site roads
- Bridge
- Culvert
- Borrow pits
- Central / Main substation (grid connection location) 150m x 80m
- Construction Compound 150m x 80m

Peat_Depth

- 0-0.5
- 0.501-1.0
- 1.01-2.0
- 2.01-3.0
- 3.01-4.0
- >4.01

0 200 400 600 m

Scale at A3: 1:10,000

© Crown Copyright. All rights reserved. Licence number AL100001776.

Client

Stornoway Wind Farm
Peat Management Plan

Figure 2.1E
Peat Survey Dataset

February 2020

wood.

R:\Projects\40001 SUB Stornoway Wind Farm\D040\ARCGIS\Updated figures Dec19-Jan20\Gos421a PMP Figure 2.1A-H Peat Survey Dataset.mxd Originator: jon.squire

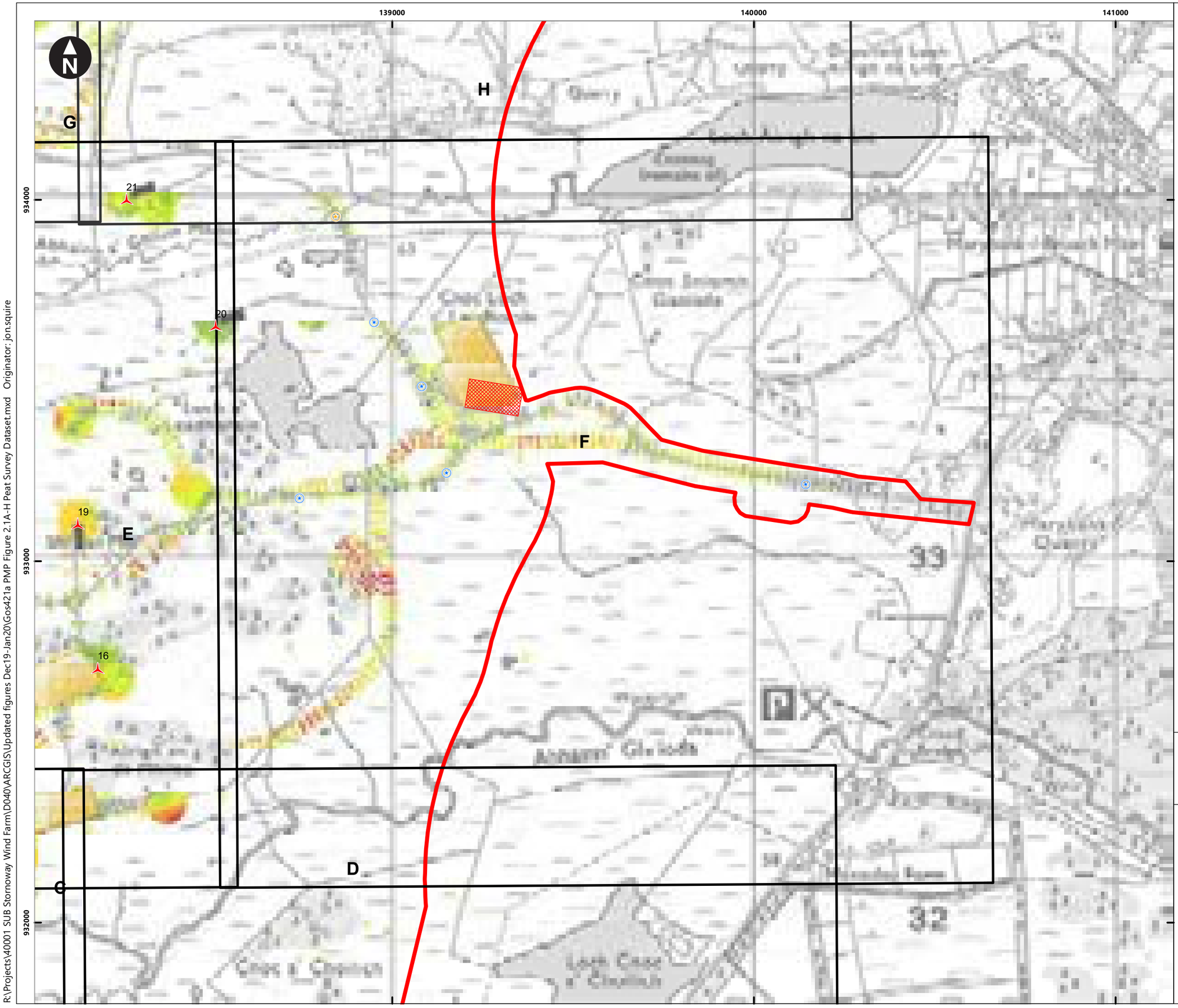

Key

- Site boundary
- Beinn Grideag turbine
- Turbine 180m to blade tip
- Turbine 156m to blade tip
- Cranepad hardstanding
- Site roads
- Bridge
- Culvert
- Borrow pits
- Central / Main substation (grid connection location) 150m x 80m
- Construction Compound 150m x 80m

Peat_Depth

- 0-0.5
- 0.501-1.0
- 1.01-2.0
- 2.01-3.0
- 3.01-4.0
- >4.01

0 200 400 600 m

Scale at A3: 1:10,000

© Crown Copyright. All rights reserved. Licence number AL100001776.

Client

Stornoway Wind Farm
Peat Management Plan

Figure 2.1F
Peat Survey Dataset

February 2020

wood.

R:\Projects\40001 SUB Stornoway Wind Farm\D040\ARCGIS\Updated figures Dec19-Jan20\Gos421a PMP Figure 2.1A-H Peat Survey Dataset.mxd Originator: jon.squire

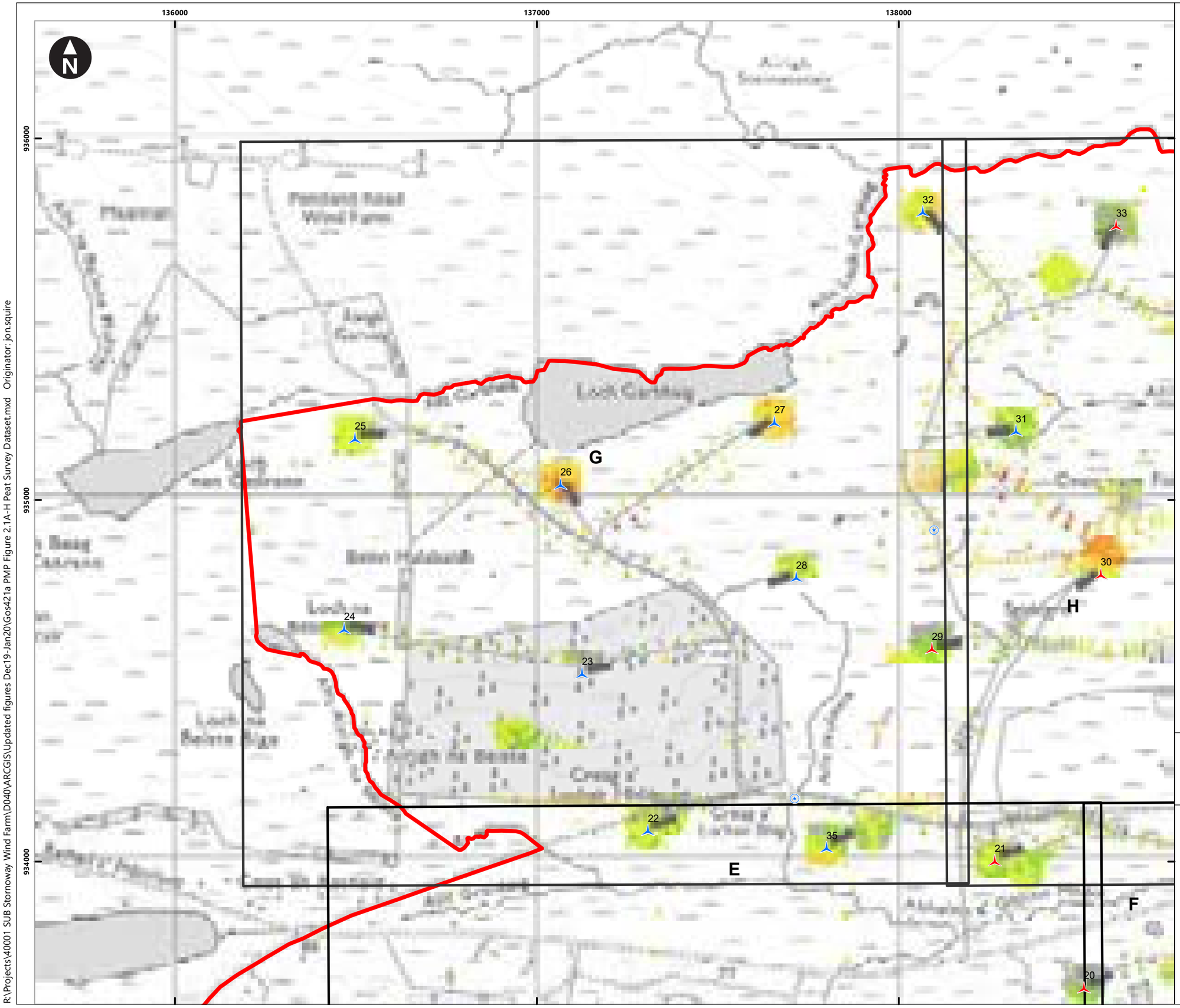

Key

- Site boundary
- Beinn Grideag turbine
- Turbine 180m to blade tip
- Turbine 156m to blade tip
- Cranepad hardstanding
- Site roads
- Bridge
- Culvert
- Borrow pits
- Central / Main substation (grid connection location) 150m x 80m
- Construction Compound 150m x 80m

Peat_Depth

- 0-0.5
- 0.501-1.0
- 1.01-2.0
- 2.01-3.0
- 3.01-4.0
- >4.01

0 200 400 600 m

Scale at A3: 1:10,000

© Crown Copyright. All rights reserved. Licence number AL100001776.

Client

Stornoway Wind Farm
Peat Management Plan

Figure 2.1G
Peat Survey Dataset

February 2020

wood.

R:\Projects\40001 SUB Stornoway Wind Farm\D040\ARCGIS\Updated figures Dec19-Jan20\Gos421a PMP Figure 2.1A-H Peat Survey Dataset.mxd Originator: jon.squire

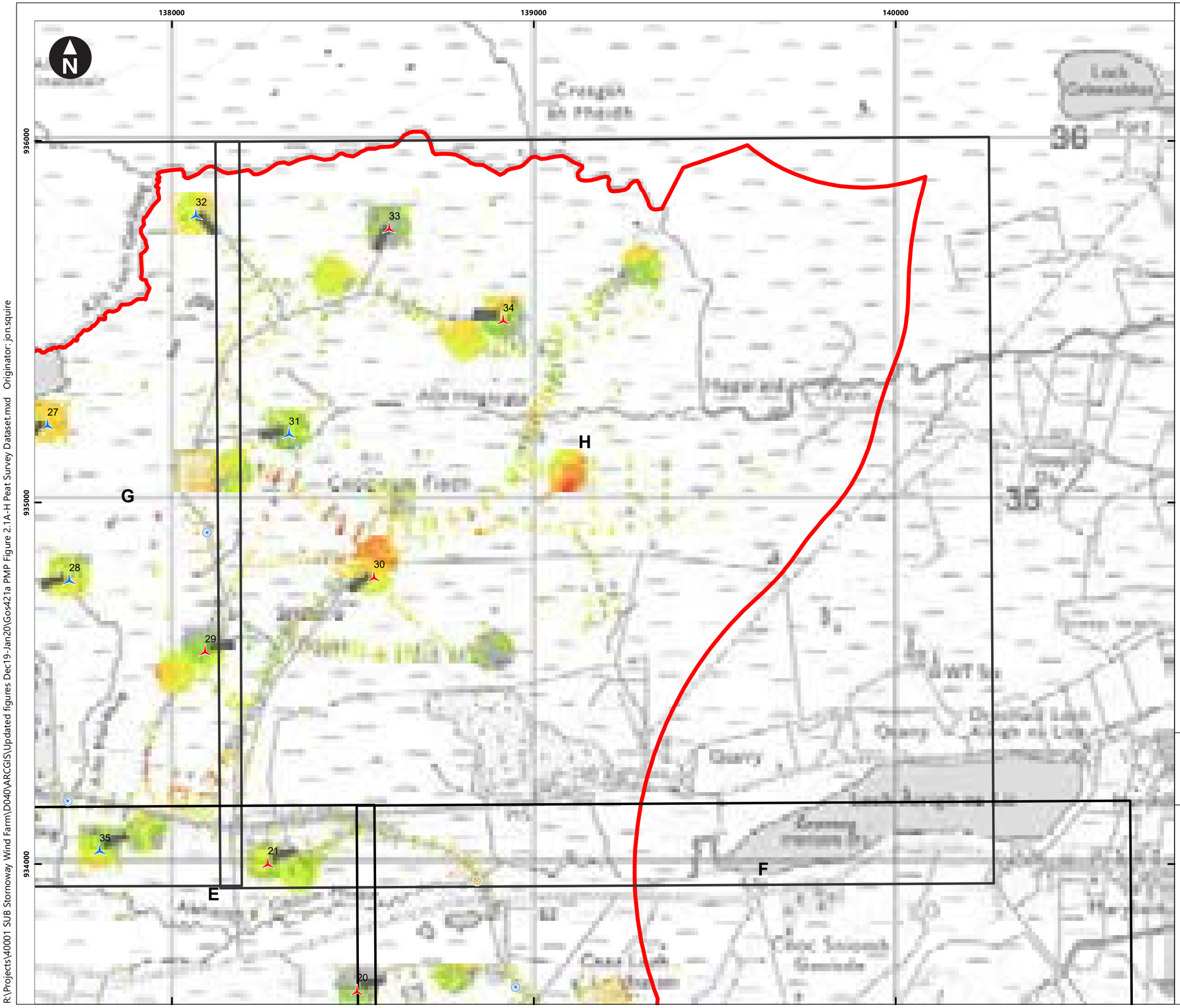

Key

- Site boundary
- Beinn Grideag turbine
- Turbine 180m to blade tip
- Turbine 156m to blade tip
- Cranepad hardstanding
- Site roads
- Bridge
- Culvert
- Borrow pits
- Central / Main substation (grid connection location) 150m x 80m
- Construction Compound 150m x 80m

Peat_Depth

- 0-0.5
- 0.501-1.0
- 1.01-2.0
- 2.01-3.0
- 3.01-4.0
- >4.01

0 200 400 600 m

Scale at A3: 1:10,000

© Crown Copyright. All rights reserved. Licence number AL100001776.

Client

Stornoway Wind Farm
Peat Management Plan

Figure 2.1H
Peat Survey Dataset

February 2020

wood.

R:\Projects\40001 SUB Stornoway Wind Farm\D040\ARCGIS\Updated figures Dec19-Jan20\Gos421a PMP Figure 2.1A-H Peat Survey Dataset.mxd Originator: jon.squire

3. Quantitative Assessment of Peat Volumes

3.1 Excavated Peat

Volumes of stripped and excavated peat have been calculated based upon the averages of measured peat depths at each location combined with the expected footprint of infrastructure comprised in the Proposed Development (see **AI Figures 2.1 and 3.1** for peat depth survey data and interpolated peat depth contour maps) in accordance with standard guidance (Scottish Government *et al*., 2017).

The design of the Proposed Development has been informed by peat probing surveys, the results of which have been used to help minimise the volume of peat that would need to be excavated. This is set out in **AI Chapter 3** through the iterative design process (set out in Section 3.4 and Table 3.2). In particular, infrastructure has been located to avoid areas of deepest peat where possible. The PMP takes account of the following:

- It is anticipated that turbine foundations at the Development Site would comprise a rock anchor foundation system where possible, with excavation anticipated to involve removal of peat within a 4.5m to 6m radius circle. Where this is not possible, the traditional gravity foundation design would be implemented, with excavation anticipated to involve removal of all peat in an 11.5m radius circle. It is anticipated that the Proposed Development will comprise 27 turbine foundations using rock anchor/ cage foundations and 8 using gravity foundations;
- Areas of hard standing would be constructed adjacent to the turbines to create a stable base for assembly cranes. Each area would involve removal of all peat and soil to a stable base within an area of approximately 50m by 25m (i.e. 1,250m^2), with the exact arrangement being modified to suit the specific requirements of the turbine, the crane and local topography;
- The substation compound would comprise a hard standing with maximum dimensions of approximately 150m x 80m;
- The construction compound would be a maximum of 150m by 80m in area and would involve temporary removal of peat to a depth of 0.8m, with full reinstatement following construction;
- Five borrow pits are proposed as the source of aggregate for construction of wind farm tracks, turbine bases, crane hard-standings, the main construction compound and auxiliary compounds, the substation compounds, and site office. The anticipated areas would be as follows:
  - Borrow pit A 260m x 150m;
  - Borrow pit B 100m x 100m;
  - Borrow pit C 205m x 90m;
  - Borrow pit D 200m x 120m; and
  - Borrow pit E 175m x 85m.

  Peat and soils would be temporarily removed whilst the borrow pits are active.
- Approximately 27.2km of new internal wind farm tracks would be required for the Proposed Development. These tracks would be 5m wide on the running surface. Temporary passing places (55 no. up to 33m x 4m) would also be provided every 500m (or as required) to facilitate traffic movements;

Table 3.1 identifies the proposed infrastructure that is located within each of the three peat depth categories.

Table 3.1 Categories of Peat at Proposed Infrastructure Locations

Peat Categories	Infrastructure
Peaty (Carbon-Rich) Soils	5 turbine foundations – T8, T9, T16, T20 & T33
	1 crane hard standing – T33
	Borrow pits A & B
	5,100m of new access track including 10 passing places
Peat	7 turbine foundations – T6, T7, T10, T22, T24, T29 & T31
	9 crane hard standings – T6, T7, T8, T9, T10, T22, T29, T31 & T35
	Construction compound
	Borrow pits C, D & E
	6,600m of new access track including 14 passing places
Deep Peat	23 turbine foundations - T1, T2, T3, T4, T5, T11, T12, T13, T14, T15, T17, T18, T19, T21, T23, T25, T26, T27, T28, T30, T32, T34 & T35
	25 crane hard standings – T1, T2, T3, T4, T5, T11, T12, T13, T14, T15, T16, T17, T18, T19, T20, T21, T23, T24, T25, T26, T27, T28, T30, T32 & T34
	Substation compound
	15,500m of access tracks (to be floated) including 31 passing places

In total, it is estimated that 193,878m^3 of peat, or peaty soils, would need to be excavated. Of this total, 24,179m^3 would be peaty (carbon rich) soils and 169,699m^3 would be peat. This represents a 37% reduction in the volume of peat that was proposed to be excavated for the Consented Development.

Access tracks would be floated in all areas of deep peat (15,500m plus an anticipated 31 passing places) – please see **Figure 3.1**.

These figures are broken down by infrastructure in **Table 3.2** and full details are set out in **Appendix A.**

Table 3.2 Total Volumes of Peaty (Carbon Rich) Soils and Peat Stripped during Construction

Infrastructure	Estimated Acrotelmic[1] Peat Volume to be Excavated (m^3)	Estimated Catotelmic[2] Peat Volume to be Excavated (m^3)	Estimated Peat Volume to be Excavated (m^3)	% Change Compared to Consented Development*
Turbine Foundations	3,246	6,497	**9,743**	-71%
Crane Hard Standings	22,012	44,474	**66,486**	+62%
Substation	6,000	9,600	**15,600**	+14% (substations and construction compounds combined)
Temporary Construction Compound	6,000	3,600	**9,600**	
Borrow Pits (A, B, C, D & E)	45,637	13,172	**58,809**	-53%
Access Tracks (11,700m) plus passing places (24)	24,129	9,511	**33,640**	-61%
TOTALS	**107,024**	**86,854**	**193,878**	-37%

* Key differences in peat volumes:

- Turbine foundations reduction due to use of rock anchors;
- Crane hard standings increased dimensions due to increased size of turbines;
- Substation and temporary construction compound increase due to inclusion of substation within search area for Borrow Pit A in consented scheme layout;
- Borrow pits reduction due to targeting shallower peat depths; and
- Access tracks reduction due to increased use of existing tracks and floating roads.

3.2 Potential Uses of Peat for Site Reinstatement

The Proposed Development was designed as far as possible, subject to other constraints, to locate infrastructure within areas of shallow peat (based upon extensive peat depth surveys) supporting plant communities of lower sensitivity (see **AI Appendices 9F** and **9G** of the **AI** Report). Areas supporting a higher percentage cover of bog pools have therefore been largely avoided. Where a lower percentage cover of bog pools is present, micro-siting should allow these to be avoided. Catotelmic peat would be stored separately within appropriately designed storage areas (see **Section 4.2** of this PMP).

Taking these factors into account, it is therefore anticipated that the excavated peat would be suitable for use in reinstatement/ restoration as set out below. However, in the unlikely event that a significant volume of peat proves to be unsuitable, every effort would be made to find an alternative use in discussion with SEPA. .

[1] Acrotelmic peat is the upper part of the peat profile which supports living plant material. Whilst organic matter decomposes aerobically and, therefore, quite rapidly the acrotelm has physical structure and can usually be cut as peat turves. For the purposes of this PMP the acrotelm is assumed to be the top 0.5m of the peat profile and is referred to as "peat turves".

[2] Catotelmic peat is the lower part of the peat profile where organic matter decomposes anaerobically and the catotelm has little, or no, physical structure. For the purposes of this PMP the catotelm is assumed to be any part of the peat profile which lies more than 0.5m below the surface and is referred to as "loose peat".

Potential uses of peat for site reinstatement/ restoration have been identified in accordance with accepted guidance, notably *Guidance on the Assessment of Peat Volumes, Reuse of Excavated Peat and Minimisation of Waste* (Scottish Renewables *et al*. 2012) and *Good Practice during Wind Farm Construction* (Scottish Renewables *et al*. 2019). Detailed proposed Control Measures are set out in **Section 4**.

The primary objective of peat reinstatement/ restoration at the Development Site is to create conditions that will promote the establishment of healthy plant communities and habitats that match those prior to construction and tie into adjacent vegetation. A key aim of such reinstatement is to stabilise the track verges and to prevent peat erosion. The following general principles apply:

- Reinstated peat would not be placed on the most important areas of peatland vegetation as identified in the **AI Chapter 9: Ecology**;
- Reinstatement would be in the correct order with catotelmic (loose) peat at the bottom and acrotelmic peat in the form of peat turves (0.5m deep) forming the surface layer;
- Where possible, excavated peat would be reinstated locally to minimise transportation;
- To avoid sources of de-watering causing erosion and long-term maintenance issues due to slumping into drainage ditches the construction works shall:
  - Roll back the upper turves;
  - Use peat to build a gradual slope to the adjacent vegetation; and
  - Re-fold the turves to cover the face of the bare peat.
- Batters around turbine foundations and crane hard standings would be reinstated to the depth of the foundation;
- Where proposed, dressing back[3] would be tapered to fit smoothly with the adjacent habitat using peat turves together with reasonably dry loose peat that would typically be trimmed to a slope of 1 in 5. Peat at the edges of deposition areas would be compressed to minimise water loss from lateral flow. Excessively wet loose peat would not be used for this purpose;
- Dressing back would extend up to five metres and be up to one metre deep around turbine foundations, crane hard standings and the substation. However, the orientation and exact width of these reinstated areas would take into account the presence of adjacent access tracks and would be determined by the Site Construction Manager (as required by the Construction Environmental Management Plan) with advice, as necessary, from the Environmental Clerk of Works ("ECoW") considering local conditions including topography, morphology and peat slide risk. It is expected that 22,446m^3 could be used for reinstatement in this way. However, based upon a volume of excavated peat from these areas totalling 91,829m^3, this would result in a surplus of 69,383m^3 of excavated peat that could not be reinstated or restored in these locations. This is considered further below;
- The temporary construction compound would be fully reinstated to the previous peat depth, following construction;
- It is possible that surplus excavated peat that cannot be used for reinstatement/ restoration could be used to restore accessible peat cuttings, or de-forested areas. Prior to restoration, each potential area would be assessed by the ECoW, the Site Construction Manager and, if necessary, a peat specialist to ensure that what is proposed is suitable for this purpose. A site-specific risk assessment and method statement ("RAMS") would need to be prepared as part of an updated construction PMP. Whilst it is possible that some excavated peat could be used in

[3] Dressing back means creation of a receding slope at the edge of excavations to tie in with adjacent vegetation.

these ways, this is discounted for the purposes of this PMP due to the need for further studies to confirm suitability;

- For the purposes of this PMP, it is assumed that the majority of the surplus excavated peat could be used to restore the five borrow pits (excluding the substation area with borrow pit A) and, potentially, an old unrestored borrow pit which is located along the access track network adjacent to the junction from a spine road to turbines 23 and 24 in the north of the Development Site used in the construction of the Pentland Road Wind Farm. Maximum peat depths within the restored borrow pits would be approximately 1.2m to tie in with adjacent peat depths. This depth of peat would be sufficient to promote the development of an area of ecologically functional blanket bog. This would be addressed within a borrow pit restoration plan that would be submitted to SEPA for approval prior to restoration:
  - The excavated peat suitable for restoration purposes and to achieve objectives, including the establishment of blanket mire communities;
  - Proposed peat depths would be appropriate for the location;
  - A functional hydrological regime could be established; and
  - The restored area would not pose any peat slide or health and safety risks.
- In addition, verges would be created on both sides of cut access tracks through peaty (carbon rich) soil or peat. These would be up to 2.5m wide and would utilise all excavated peaty (carbon rich) soils or peat;

Indicative volumes of carbon rich soils and peat that can be utilised in each of the reinstatement locations are set out in **Table 3.3**. Please see **Appendix B** for dimensions of proposed reinstatements at or around each element of infrastructure.

Table 3.3 Indicative Volumes of Peaty (Carbon Rich) Soils and Peat to be used for Reinstatement

Infrastructure	Estimated Acrotelmic[1] Peat (Peat Turves) Volume for Reinstatement (m^3)	Estimated Catotelmic[2]Error! Bookmark not defined. Peat (Loose Peat) Volume for Reinstatement (m^3)	Estimated Volume for Reinstatement (m^3)	Peat Balance** (m^3)
Fully reinstate batters at turbine foundations and dress back turbine foundations (assuming half circumference)	2,801	3,711	6,513	+3,230
Fully reinstate batters at crane hard standings and dress back crane hard standings (assume one length and one width)	6,972	7,411	14,383	+52,103
Dress back substation	775	775	1,550	+14,050
Reinstate temporary construction compound	6,000	3,600	9,600	Nil
Restoration of borrow pits	66,347	61,845	128,192	-69,383
Verges along new cut roads and associated passing places	24,129	9,511	33,640	Nil

Infrastructure	Estimated Acrotelmic[1] Peat (Peat Turves) Volume for Reinstatement (m^3)	Estimated Catotelmic[2]Error! Bookmark not defined. Peat (Loose Peat) Volume for Reinstatement (m^3)	Estimated Volume for Reinstatement (m^3)	Peat Balance** (m^3)
TOTALS	**107,024**	**86,854**	**193,878**	

** A positive peat balance indicates locations where there is anticipated to be surplus peat following reinstatement and this would need to be transported elsewhere for reinstatement/ restoration.
A negative peat balance indicates locations to which surplus peat would be transported for reinstatement/ restoration

The volumes set out in **Table 3.3** indicate that beneficial uses can be found for all excavated peat. Further details are provided in **Appendix B** of this PMP.

In the event that the volume of excavated peat turns out to be lower than estimated (see **Table 3.2**), this would not adversely affect the reinstatement/ restoration proposals. Instead, borrow pit restoration proposals would be amended to reflect the reduced volumes of peat available.

3.3 Temporary Peat Storage

Based upon the anticipated reinstatement requirements for excavated volumes of peaty (carbon rich) soils and peat (see **Table 3.3**), it is anticipated that a maximum area of approximately 21.8 ha would be required across the Development Site for temporary peat storage during construction (**Table 3.4**). It is assumed that carbon rich (peaty) soils and peat for all excavated access tracks would be used immediately for reinstatement of track verges and would not, therefore, need to be stored temporarily.

Table 3.4 Indicative Temporary Peat Storage Requirements if Peat Turves are Stored in a Single Layer (0.5m Deep) and Storage of Loose Peat is up to 1m Deep

Infrastructure	Description	Area of Peat and Carbon Rich Soils for Temporary Local Storage (m^2)	
		Peat Turves	Loose Peat
Turbine foundations	Excavated peat used to reinstate batters and dress back turbine foundations would be stored as close as possible to each tower to minimise transportation. Each tower would require an average storage area of 198m^2 for peat turves and 106m^2 for loose peat. It is estimated that a temporary storage area of approximately 30m x 30m would be required at each turbine for peat excavated for both the turbine foundation and the crane hard standing.	6,925	3,711
Crane hard standings	Excavated peat used to reinstate batters and dress back crane hard standings would be stored as close as possible to each crane hard standing to minimise transportation. Each crane hard standing would require an average storage area of 398m^2 for peat turves and 212m^2 for loose peat. See turbine foundations for approximate storage area required at each turbine.	13,944	7,411
Substations	Excavated peat used to dress back the substation would be stored as close as possible to the substation to minimise transportation. This would require a temporary storage area of approximately 50m x 50m.	1,550	775

Infrastructure	Description	Area of Peat and Carbon Rich Soils for Temporary Local Storage (m^2)	
		Peat Turves	**Loose Peat**
Construction compounds	Excavated peat used to reinstate the construction compound would be stored as close as possible to the construction compound to minimise transportation. This would require a temporary storage area of approximately 150m x 100m.	12,000	3,600
Borrow pits	Excavated peat from borrow pits and any surplus excavated peat from nearby infrastructure would be used to reinstate borrow pits as quickly as possible. However, it is likely that peat would need to be temporarily stored outside each borrow pit whilst in use. Storage would be as close as possible to minimise transportation and it is estimated that storage requirements would be approximately 61,780 m^2 at borrow pit (BP) A, 16,255 m^2 at BP B, 31,010 m^2 at BP C, 37,325 m^2 at BP D and 21,500 m^2 at BP E. Suitable areas of shallow peat supporting wet heath or less important wet modified bog habitats are located adjacent to borrow pits A, B, C and E and would be used to provide temporary storage. Borrow pit D is located in a forested area where the underlying blanket bog vegetation is in a poorer condition compared to elsewhere within the Development Site due to the drying influence of the trees and the felled area around T16 would be used to provide temporary storage.	106,025	61,845
	TOTALS	**140,444**	**77,342**

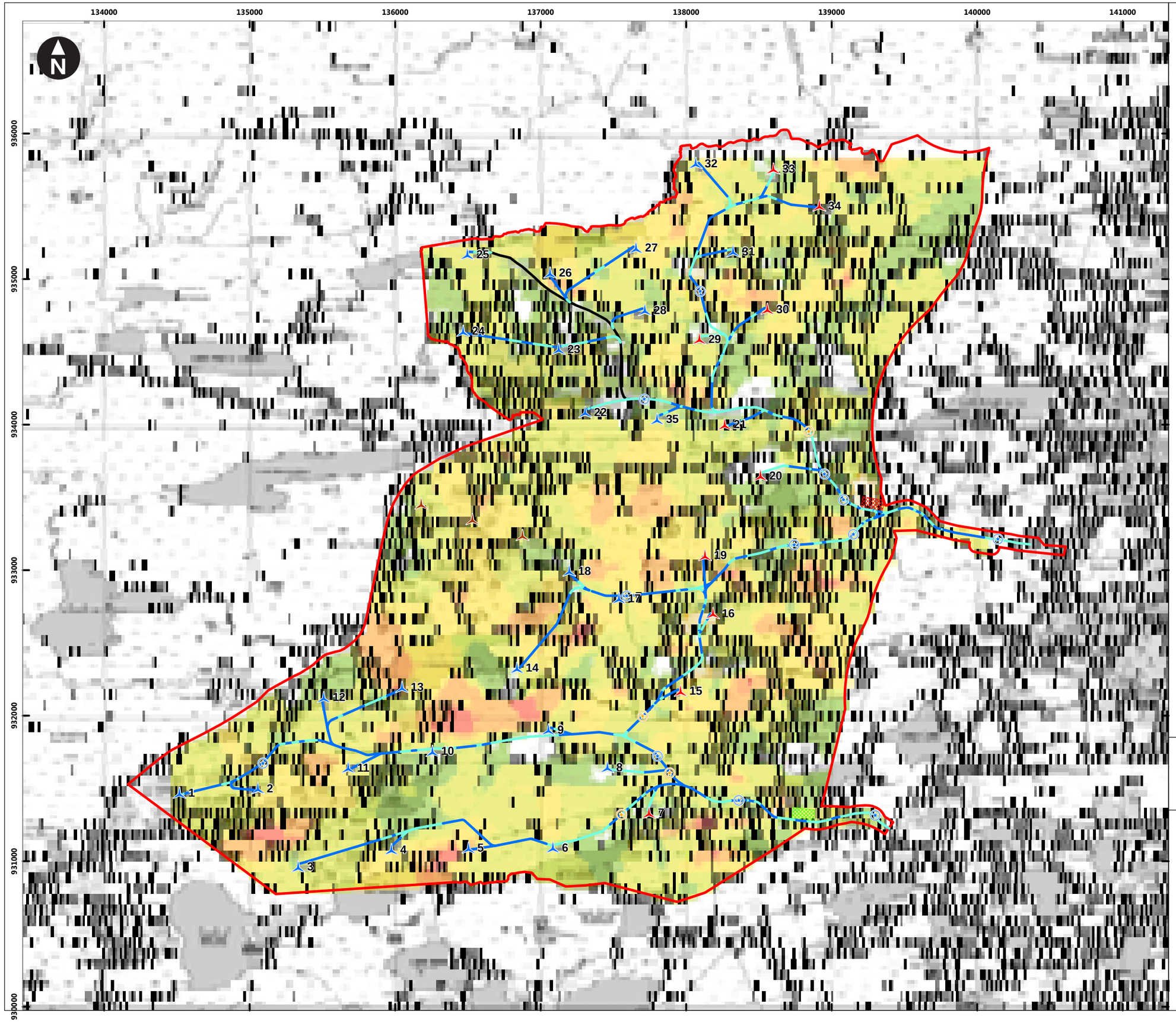

Key

- Development site boundary
- Turbine 180m to blade tip
- Turbine 156m to blade tip
- Cranepad hardstanding
- Bridge
- Culvert
- Borrow pit search area
- Beinn Grideag turbines
- Central / Main substation (grid connection location) 150m x 80m
- Construction Compound 150m x 80m
- Existing road
- Excavated road
- Floating road

Interpolated Peat Depth (IDW)

Depth (m)

- 0 - 0.5
- 0.501 - 1
- 1.01- 2
- 2.01 - 3
- 3.01 - 4
- >4.01

0 500 1,000 1,500 m

Scale at A3: 1:25,000

© Crown Copyright. All rights reserved. Licence number AL100001776.

Client

Stornoway Wind Farm
Peat Management Plan

AI Figure 3.1
Floating Roads

January 2020

wood.

H:\Projects\40001 SUB Stornoway Wind Farm\D040\ARCGIS\Gos424b PMP Figure 3.1 Floating Roads.mxd Originator: steven.fitzpatrick

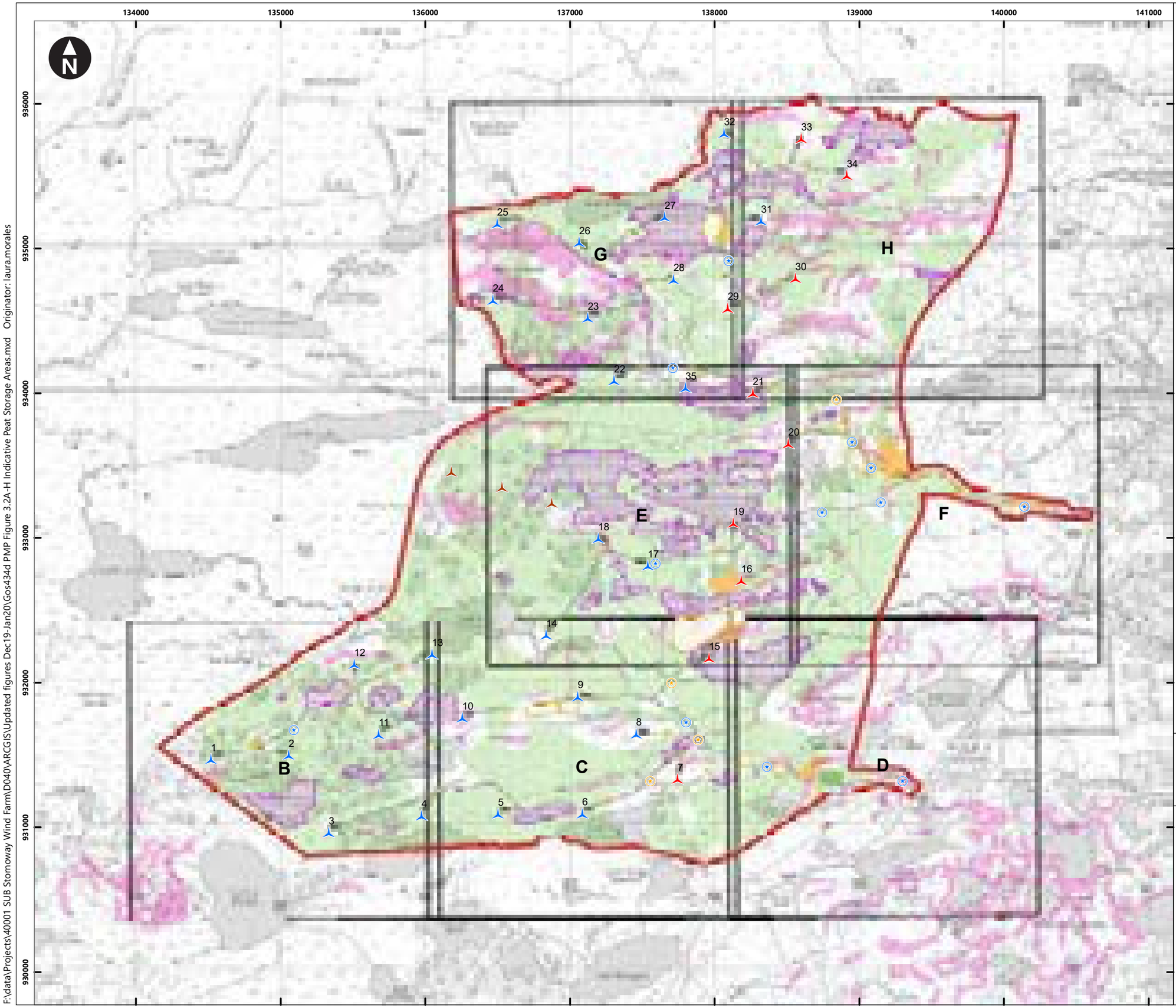

Key

- Developement site boundary
- Turbine 180m to blade tip
- Turbine 156m to blade tip
- Cranepad hardstanding
- Site roads
- Central / Main substation (grid connection location) 150m x 80m
- Construction Compound 150m x 80m
- Borrow pit search area
- Bridge
- Culvert
- Indicative peat storage areas
- Beinn Grideag Turbines
- Slopes greater than 7 degrees
- High sensitivity vegetation

Interpolated Peat Depths (m)

- Under 1m
- > 1m

0 200 400 600 800 1,000 1,200 1,400 m

Scale at A3: 1:25,000

© Crown Copyright. All rights reserved. Licence number AL100001776.

Client

Stornoway Wind Farm
Peat Management Plan

AI Figure 3.2
Inidicative Peat Storage Areas

January 2020

wood.

F:\data\Projects\40001 SUB Stornoway Wind Farm\D040\ARCGIS\Updated figures Dec19-Jan20\Gos434d PMP Figure 3.2A-H Indicative Peat Storage Areas.mxd Originator: laura.morales

Gos434d PMP Figure 3.2A-H Indicative Peat Storage Areas

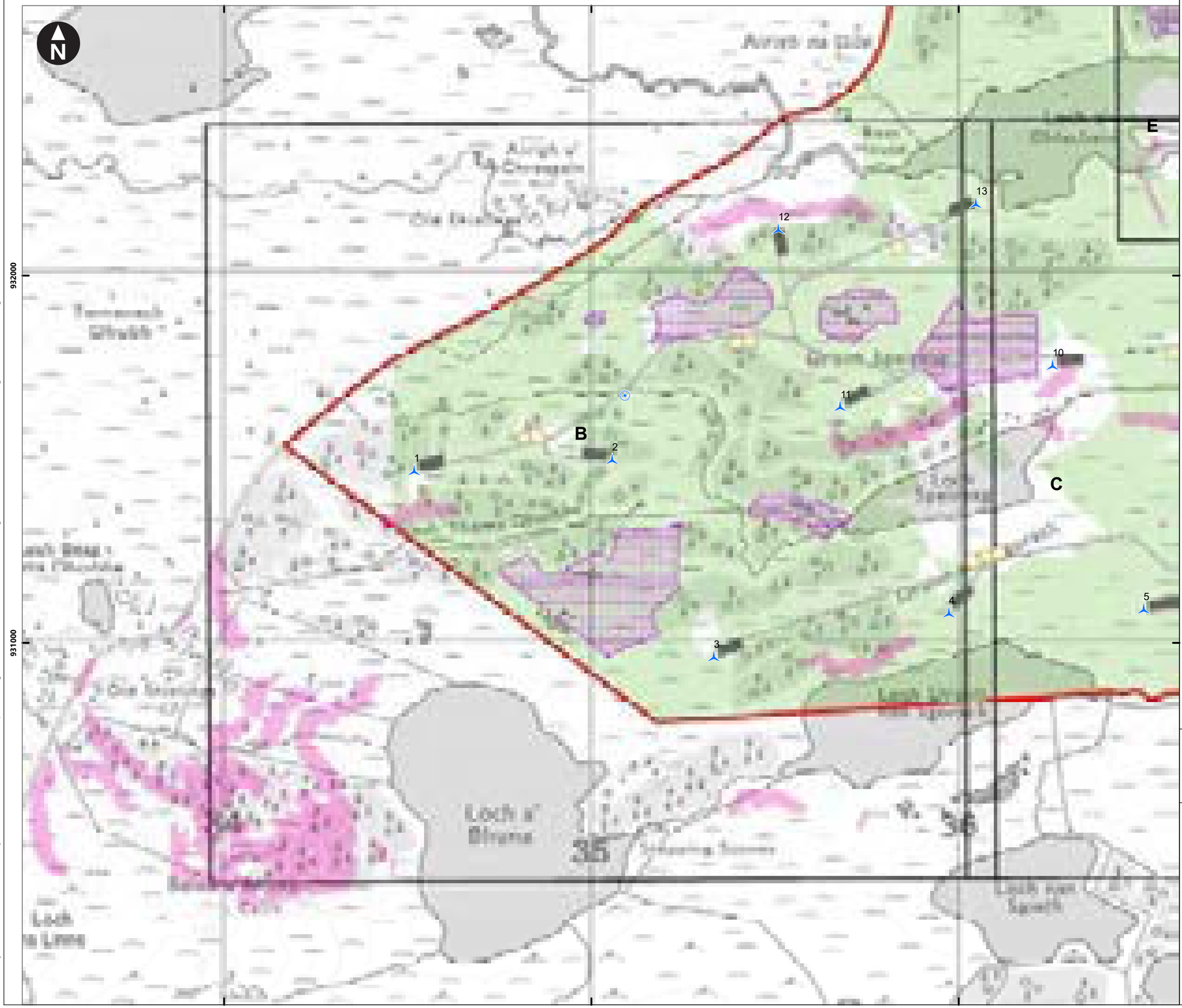

Key

- Developement site boundary
- Turbine 180m to blade tip
- Turbine 156m to blade tip
- Cranepad hardstanding
- Site roads
- Central / Main substation (grid connection location) 150m x 80m
- Construction Compound 150m x 80m
- Borrow pit search area
- Bridge
- Culvert
- Indicative peat storage areas
- Beinn Grideag Turbines
- Slopes greater than 7 degrees
- High sensitivity vegetation

Interpolated Peat Depths (m)

- Under 1m
- > 1m

0 200 400 600 m

Scale at A3: 1:10,000

© Crown Copyright. All rights reserved. Licence number AL100001776.

Client

Stornoway Wind Farm
Peat Management Plan

AI Figure 3.2B
Inidicative Peat Storage Areas

January 2020

wood.

F:\data\Projects\40001 SUB Stornoway Wind Farm\D040\ARCGIS\Updated figures Dec19-Jan20\Gos434d PMP Figure 3.2A-H Indicative Peat Storage Areas.mxd Originator: laura.morales

Gos434d PMP Figure 3.2A-H Indicative Peat Storage Areas

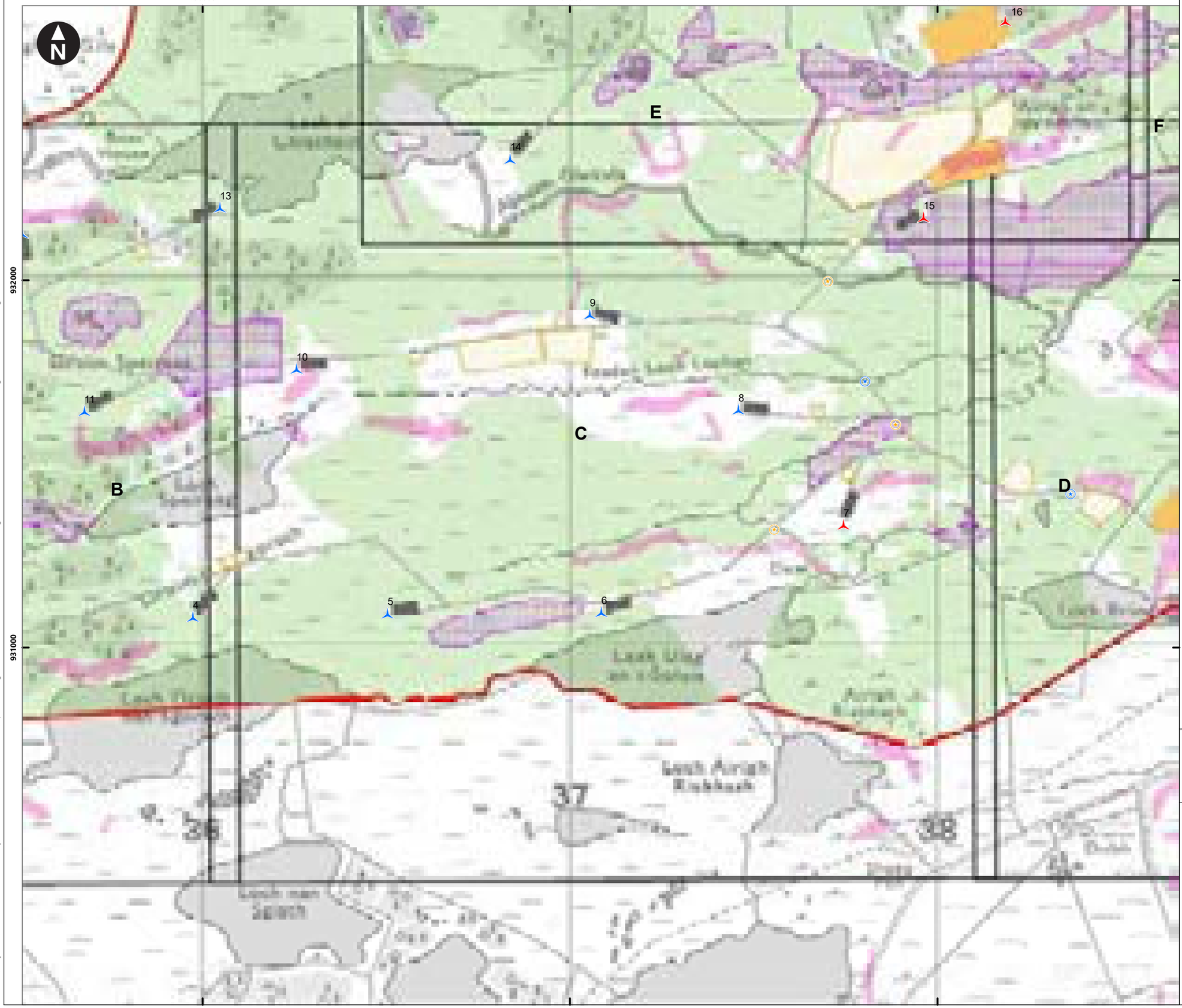

Key

- Developement site boundary
- Turbine 180m to blade tip
- Turbine 156m to blade tip
- Cranepad hardstanding
- Site roads
- Central / Main substation (grid connection location) 150m x 80m
- Construction Compound 150m x 80m
- Borrow pit search area
- Bridge
- Culvert
- Indicative peat storage areas
- Beinn Grideag Turbines
- Slopes greater than 7 degrees
- High sensitivity vegetation

Interpolated Peat Depths (m)

- Under 1m
- > 1m

0 200 400 600 m

Scale at A3: 1:10,000

© Crown Copyright. All rights reserved. Licence number AL100001776.

Client

Stornoway Wind Farm
Peat Management Plan

AI Figure 3.2C
Inidicative Peat Storage Areas

January 2020

wood.

F:\data\Projects\40001 SUB Stornoway Wind Farm\D040\ARCGIS\Updated figures Dec19-Jan20\Gos434d PMP Figure 3.2A-H Indicative Peat Storage Areas.mxd Originator: laura.morales

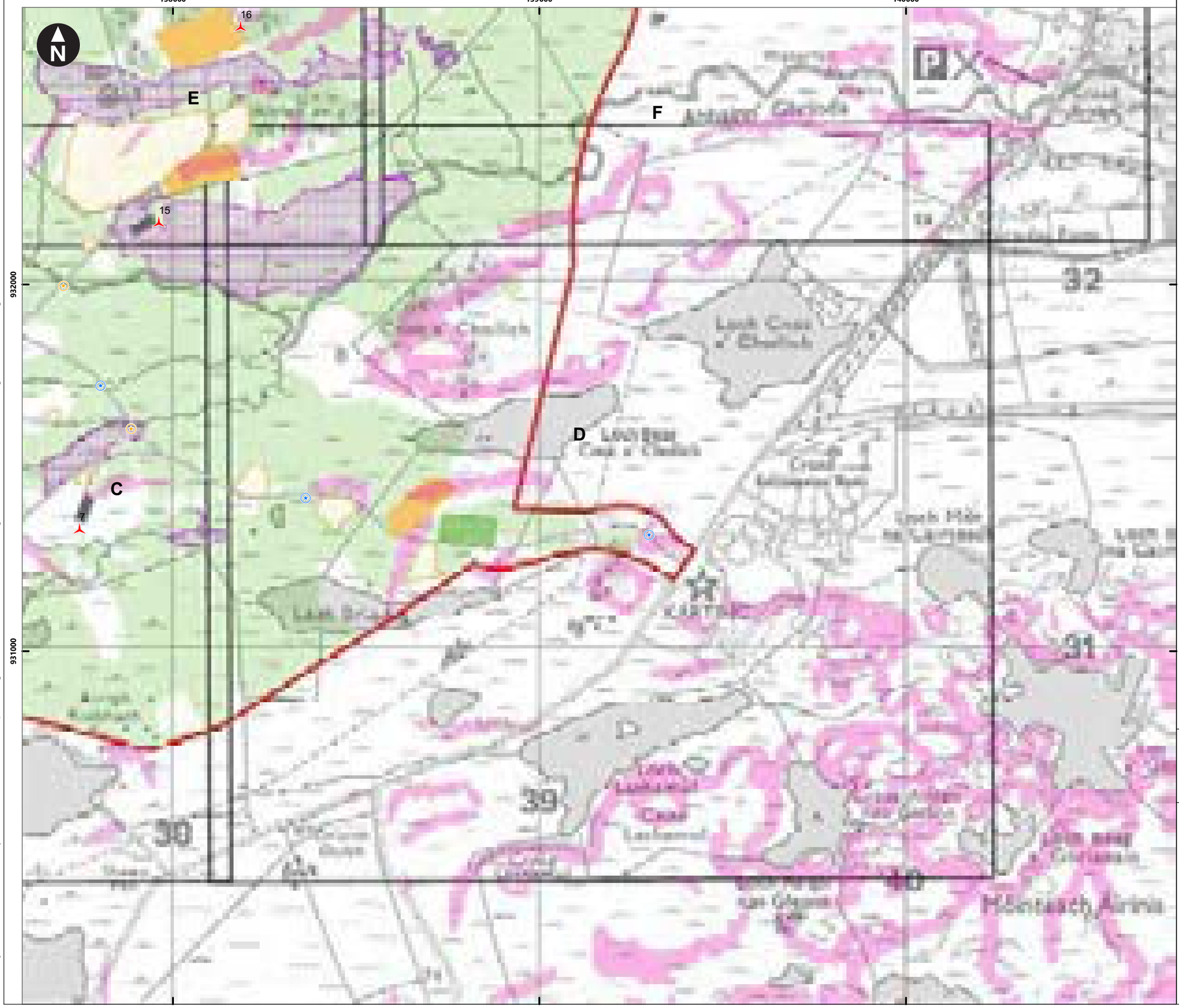

Key

- Developement site boundary
- Turbine 180m to blade tip
- Turbine 156m to blade tip
- Cranepad hardstanding
- Site roads
- Central / Main substation (grid connection location) 150m x 80m
- Construction Compound 150m x 80m
- Borrow pit search area
- Bridge
- Culvert
- Indicative peat storage areas
- Beinn Grideag Turbines
- Slopes greater than 7 degrees
- High sensitivity vegetation

Interpolated Peat Depths (m)

- Under 1m
- > 1m

0 200 400 600 m

Scale at A3: 1:10,000

© Crown Copyright. All rights reserved. Licence number AL100001776.

Client

Stornoway Wind Farm
Peat Management Plan

AI Figure 3.2D
Inidicative Peat Storage Areas

January 2020

wood.

F:\data\Projects\40001 SUB Stornoway Wind Farm\D040\ARCGIS\Updated figures Dec19-Jan20\Gos434d PMP Figure 3.2A-H Indicative Peat Storage Areas.mxd Originator: laura.morales

Gos434d PMP Figure 3.2A-H Indicative Peat Storage Areas

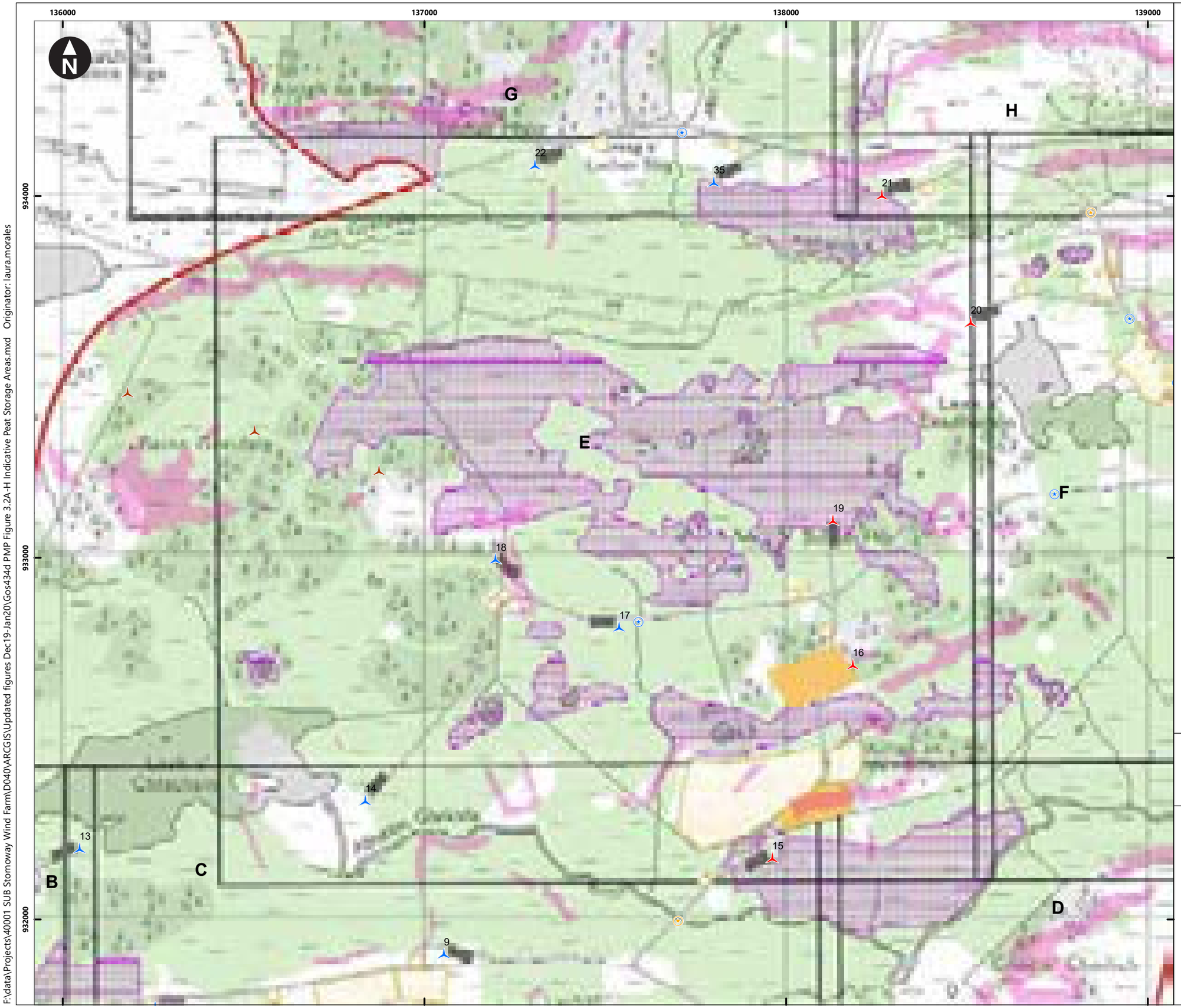

Key

- Developement site boundary
- Turbine 180m to blade tip
- Turbine 156m to blade tip
- Cranepad hardstanding
- Site roads
- Central / Main substation (grid connection location) 150m x 80m
- Construction Compound 150m x 80m
- Borrow pit search area
- Bridge
- Culvert
- Indicative peat storage areas
- Beinn Grideag Turbines
- Slopes greater than 7 degrees
- High sensitivity vegetation

Interpolated Peat Depths (m)

- Under 1m
- > 1m

0 200 400 600 m

Scale at A3: 1:10,000

© Crown Copyright. All rights reserved. Licence number AL100001776.

Client

Stornoway Wind Farm
Peat Management Plan

AI Figure 3.2E
Inidicative Peat Storage Areas

January 2020

wood.

F:\data\Projects\40001 SUB Stornoway Wind Farm\D040\ARCGIS\Updated figures Dec19-Jan20\Gos434d PMP Figure 3.2A-H Indicative Peat Storage Areas.mxd Originator: laura.morales

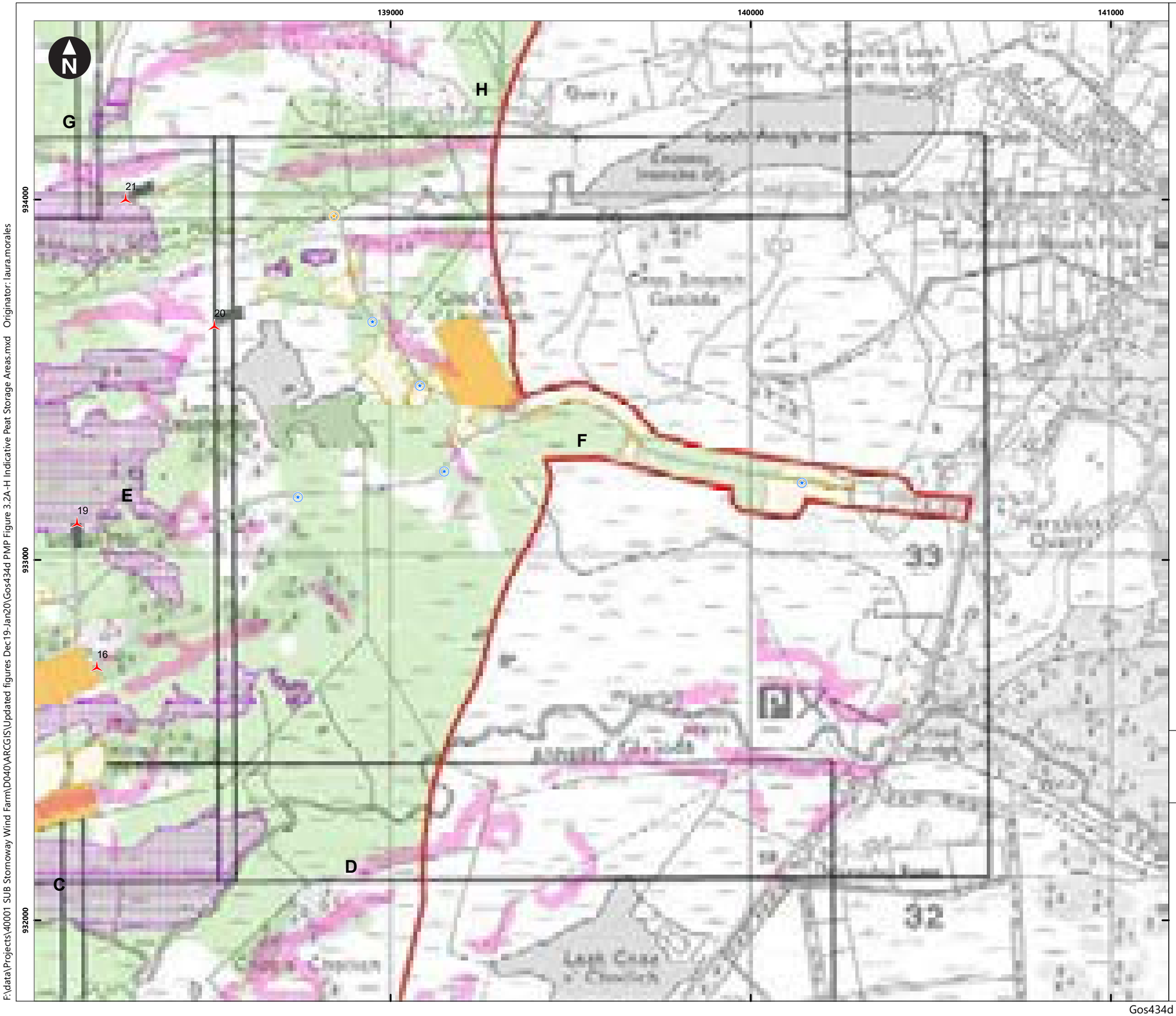

Key

- Developement site boundary
- Turbine 180m to blade tip
- Turbine 156m to blade tip
- Cranepad hardstanding
- Site roads
- Central / Main substation (grid connection location) 150m x 80m
- Construction Compound 150m x 80m
- Borrow pit search area
- Bridge
- Culvert
- Indicative peat storage areas
- Beinn Grideag Turbines
- Slopes greater than 7 degrees
- High sensitivity vegetation

Interpolated Peat Depths (m)

- Under 1m
- > 1m

0 200 400 600 m

Scale at A3: 1:10,000

© Crown Copyright. All rights reserved. Licence number AL100001776.

Client

Stornoway Wind Farm
Peat Management Plan

AI Figure 3.2F
Inidicative Peat Storage Areas

January 2020

wood.

F:\data\Projects\40001 SUB Stornoway Wind Farm\D040\ARCGIS\Updated figures Dec19-Jan20\Gos434d PMP Figure 3.2A-H Indicative Peat Storage Areas.mxd Originator: laura.morales

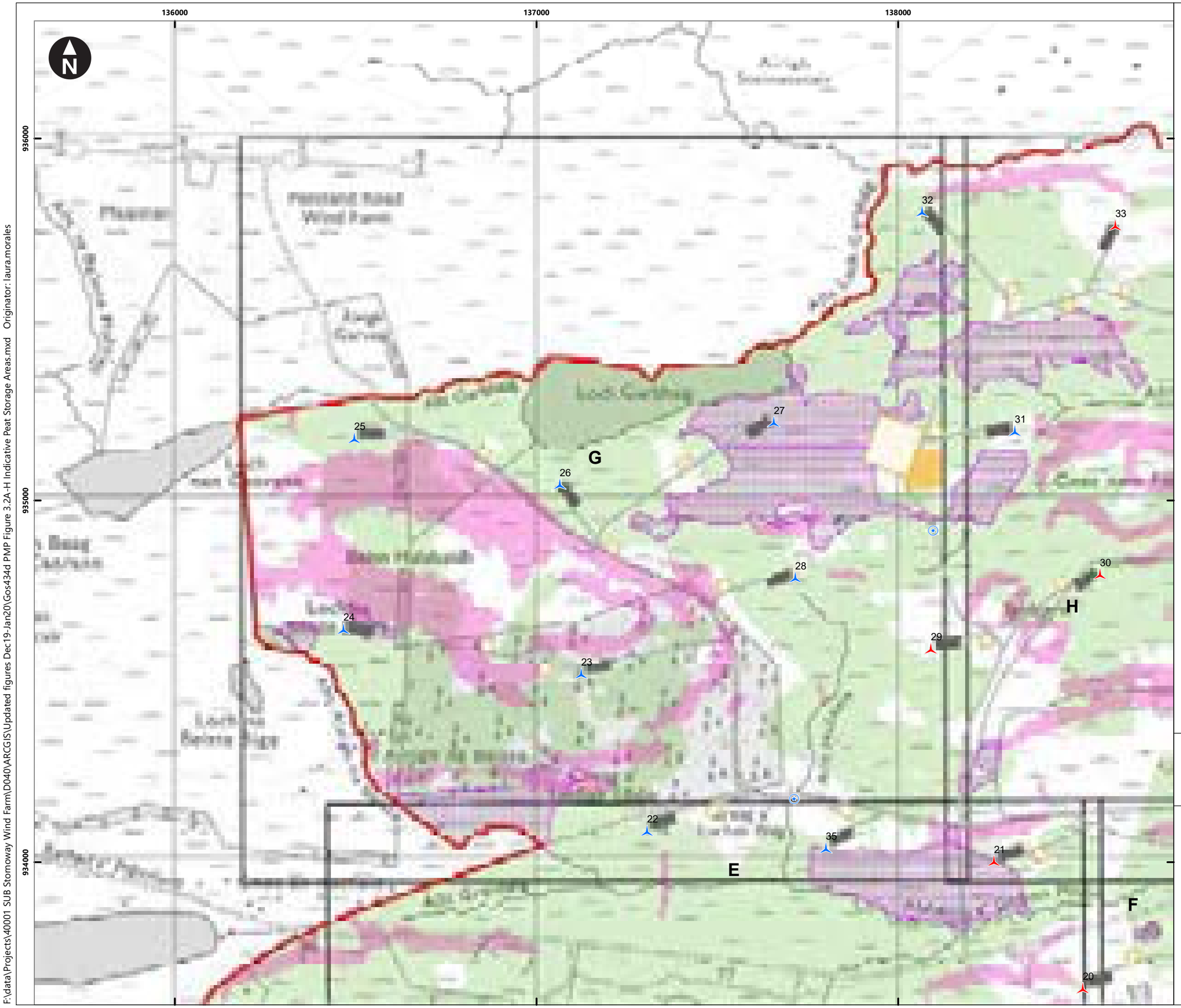

Key

- Developement site boundary
- Turbine 180m to blade tip
- Turbine 156m to blade tip
- Cranepad hardstanding
- Site roads
- Central / Main substation (grid connection location) 150m x 80m
- Construction Compound 150m x 80m
- Borrow pit search area
- Bridge
- Culvert
- Indicative peat storage areas
- Beinn Grideag Turbines
- Slopes greater than 7 degrees
- High sensitivity vegetation

Interpolated Peat Depths (m)

- Under 1m
- > 1m

0 200 400 600 m

Scale at A3: 1:10,000

© Crown Copyright. All rights reserved. Licence number AL100001776.

Client

Stornoway Wind Farm
Peat Management Plan

AI Figure 3.2G
Inidicative Peat Storage Areas

January 2020

wood.

F:\data\Projects\40001 SUB Stornoway Wind Farm\D040\ARCGIS\Updated figures Dec19-Jan20\Gos434d PMP Figure 3.2A-H Indicative Peat Storage Areas.mxd Originator: laura.morales

Gos434d PMP Figure 3.2A-H Indicative Peat Storage Areas

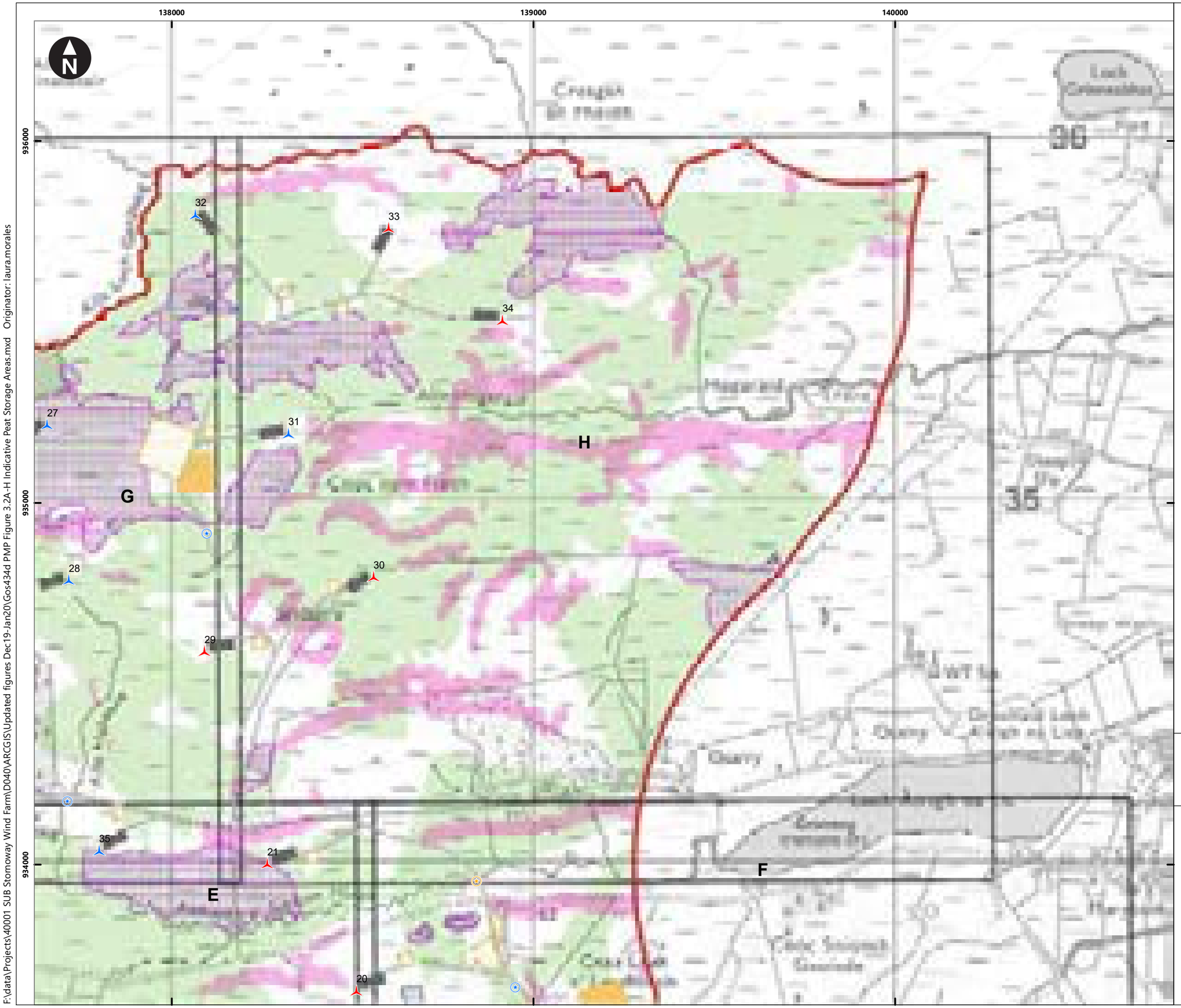

Key

- Developement site boundary
- Turbine 180m to blade tip
- Turbine 156m to blade tip
- Cranepad hardstanding
- Site roads
- Central / Main substation (grid connection location) 150m x 80m
- Construction Compound 150m x 80m
- Borrow pit search area
- Bridge
- Culvert
- Indicative peat storage areas
- Beinn Grideag Turbines
- Slopes greater than 7 degrees
- High sensitivity vegetation

Interpolated Peat Depths (m)

- Under 1m
- > 1m

0 200 400 600 m

Scale at A3: 1:10,000

© Crown Copyright. All rights reserved. Licence number AL100001776.

Client

Stornoway Wind Farm
Peat Management Plan

AI Figure 3.2H
Inidicative Peat Storage Areas

January 2020

wood.

F:\data\Projects\40001 SUB Stornoway Wind Farm\D040\ARCGIS\Updated figures Dec19-Jan20\Gos434d PMP Figure 3.2A-H Indicative Peat Storage Areas.mxd Originator: laura.morales

4. Control Measures

4.1 Peat Stripping

The Proposed Development includes specific design elements that aim to reduce peat excavation,:

- Removal of two secondary substations;
- Removal of three temporary construction compounds compared to the design submitted in April 2019;
- Minimising track width to 5m;
- Minimising the number of passing places and use on-site traffic management;
- All access tracks that are proposed to be located through deep peat (15.5km plus passing places) would be floated, thereby avoiding the need for peat to be excavated in these areas;
- 27 turbine foundations would use rock anchor/ cage foundations to minimise peat excavation;
- Locate the substation within borrow pit A following completion of stone extraction;
- For the construction compound peat excavation would be limited to an average depth of approximately 800mm (depending on the specific ground conditions encountered during the geotechnical investigations). Peat would be replaced with a geogrid membrane layer, on which layers of crushed stone would be compacted and finished with a final layer of finely graded material to act as a top dressing. Upon reinstatement the stone is likely to be regarded as a waste and would need to be dealt with appropriately; and
- As is standard in wind farm developments, the Proposed Development includes a request for flexibility to allow infrastructure micro-siting (up to 50m for turbines and 100m for internal wind farm tracks and other infrastructure) where any such micro-siting would be to less environmentally sensitive areas (specifically to further reduce peat excavation where possible).

All infrastructure would be marked on an Access Plan to be produced by the contractor and demarcated on the ground by temporary fencing. This would provide a designated controlled route for service vehicles and plant prior to peat and topsoil stripping.

Access routes and working areas would be clearly delineated throughout the construction phase.

The construction works would be phased to ensure that peat is stripped in each part of the site ahead of any mineral subsoil.

During peat and soil stripping, handling and temporary stockpiling, all efforts would be made to prevent unnecessary trafficking over peat to avoid compaction and any unnecessary damage to peat turves.

Appropriate scale plant would be used, such as 360^0 diggers rather than bulldozers.

Double handling could be avoided by transferring peat to its final location immediately following excavation where feasible and a robust planning and monitoring programme would be invoked to ensure that peat turves, loose peat and any mineral soils are not mixed.

Peat stripping and excavation would be agreed in advance with CnES but would generally follow the methodologies recommended for mineral soil by MAFF (2000) and Defra (2009). Wherever possible, a 360° excavator would be used to permit stripping of large-scale surface peat turves, with their vegetation intact. Ideally these peat turves should be approximately 0.5m deep and with an area up to a maximum of $1m^2$

subject to the depth, consistency and condition of the surface peat at each location and the plant used for stripping.

4.2 Temporary Peat Storage and Stockpiles

The following general principles would be applied for temporary peat storage areas and peat stockpile stability:

- Peat turves would be temporarily stored in designated locations as close as possible to the area from which they have been cut;
- The number and locations of temporary peat storage areas would be chosen to minimise the distance that stripped and excavated peat would have to be transported;
- Although the maximum total temporary storage area is anticipated to be up to approximately 21.8 ha, peat and carbon rich soils would be excavated and reinstated as quickly as possible in a progressive manner to protect these resources as far as possible and therefore minimise the area required for temporary storage at any one time;
- Where accessible, storage and stockpiles would be located in areas that have been subject to previous disturbance such as peat cuttings, where peat is likely to be less deep and the vegetation less well established;
- Storage and stockpiles would avoid the most important blanket mire vegetation (as identified in the **EIA Report**: Chapter 9 Ecology) and locations with moderate or high risk of peat slide;
- Peat storage and stockpiles would be located at least 25m from watercourses / functioning drainage ditches;
- Peat turves would be transferred intact to their temporary storage location where they would be stored immediately abutting each other (in a chequerboard pattern) to maximise coverage of the bare peat surface area, with vegetation upright, in a single layer on geotextile material (to protect underlying vegetation as much as possible). Peat turves may be stored in double layers (separated by geotextile) provided that such storage does not extend beyond two months;
- The Site Construction Manager, with advice as necessary from the ECoW and/or site Engineer, would determine whether special mitigation measures are required, such as orientation of the stockpile, levelling/ benching to level the surface, bunding to contain stored materials and/ or site-specific drainage to ensure that runoff waters are sufficiently controlled;
- Loose peat that is not overly wet can be locally stored in stockpiles up to a maximum height of 2m. Loose peat that is very wet (i.e. has little or no structure) would need to be stored in purpose-built, bunded locations with final peat depth no greater than 1m;
- Any bunded storage area would need to be designed with a sedimentation/settling pond to de-water wet peat and aid sediment containment. Each settling pond must be designed with appropriate filtration treatment facilities prior to connection into the construction-phase surface water drainage scheme and Sustainable Drainage System (SuDS) for the Development Site;
- Peat turves and stockpiles would be regularly managed and inspected throughout their lifetime to ensure maintenance of stockpile stability and integrity (see **Appendix C**);
- Depending on the length of storage and weather conditions, watering may be required to protect the peat from drying out;

- Temporary drainage of peat stockpiles would be inspected regularly to ensure that it is fit for purpose, that runoff from stockpiles is being appropriately managed and mitigated and that it is not draining directly into any watercourse; and
- Should any problems be observed during regular visual inspections of peat stockpiles, this would invoke implementation of an appropriate corrective action (see **Section 4**) which would be recorded and monitored for effectiveness.

At this stage, a number of potential temporary storage sites have been identified (see **AI PMP Figures 3.2A-H**). The final locations and design of each temporary storage area would be determined by the Site Construction Manager with advice as necessary from the ECoW and/or site Engineer.

4.3 Peat Reinstatement / Restoration

All peat would be checked by the ECoW and, if necessary, a peat specialist both before removal (to save moving it to a location where it would be unsuitable) and prior to restoration to ensure that it is still fit for the proposed reinstatement/ restoration purpose.

It is anticipated that, with peat turf being correctly stored, no further re-seeding would be required. In the unlikely event minor re-seeding was needed this would be collected locally using a suitable brushcutter outside the bird breeding season.

During habitat reinstatement works, control measures are required to reduce damage to peat and peat turves caused by handling and removal of peat from temporary stockpiles, transport and peat placement and re-grading on previously stripped areas. Control measures during this phase of work would closely follow those used during the initial peat stripping phase of work (see **Section 4.1**).

Control measures to manage and treat run-off to prevent it getting into on-site watercourses and minimise the potential for soil erosion during the works would also be set in place through a series of site-specific drainage control measures which would be identified in a Pollution Prevention Plan/ Surface Water Management Plan.

In order to ensure that the minimum amount of peat compaction occurs during placement when heavy machinery is being used, the contractor would develop a suitable method for spreading any loose peat prior to reinstating peat turves. This is likely to include very light tamping down of the loose peat by use of the bucket on a long reach excavator.

Peat handling and placement during reinstatement activities should be carried out while the peat and weather is as dry as possible. Replaced turves may therefore need to be regularly watered to ensure that reinstatement is successful.

Towers, Crane Hard Standings and Substation

Dressing back site infrastructure at these locations would involve the laying of peat up to one metre deep, in a two-stage process:

- Stage one would involve the spreading of loose peat; and
- Stage two would involve the replacement of peat turves on top to promote the growth of peatland vegetation and grade smoothly into adjacent peatland vegetation.

For the purposes of this PMP, it is assumed that all surplus excavated peat from these areas could be used for borrow pit restoration, subject to meeting the requirements set out in **Section 3.2**.

However, consideration would be given to the possibility of using surplus peat to carry out peat restoration works within the Development Site provided that these are close to the point of excavation and that the

proposed restoration areas would be easily accessible from the road network e.g. disused peat cuttings. Any such proposal would need to be fully assessed as also set out in **Section 3.2**.

Construction Compounds and Borrow Pits

Habitat restoration within borrow pits A to E and the construction compound is expected to be as follows:

- Peat that has been excavated for the construction compound or borrow pit would be transferred to its designated temporary storage location. This would be as close as possible to the excavated area;
- Excess excavated peat from elsewhere which is to be used in borrow pit restoration would be transferred to the designated borrow peat temporary storage location;
- Stone would be quarried as necessary;
- If possible, restoration of the borrow pits would be progressive to minimise the time that peat is in the temporary storage location. Ideally, peat from elsewhere within the Development Site would be used immediately for habitat restoration rather than being transferred to temporary storage;
- Restoration would follow the two-stage process outlined above with loose peat forming the lower layer of the restoration and peat turves the upper layer. The maximum peat depth within the restored borrow pits would be 1.2m.

Access Tracks

The creation of verges up to 2.5m wide along non-floated access tracks would generally involve spreading any loose peat and then laying of peat turves on top. Verges would not be spread over existing vegetation. The average peat depth of the road verges would be 0.3m, although the maximum peat depth may be up to 0.75m to tie in with adjacent vegetation.

4.4 General Control Measures

Heavy rain is a common occurrence on the Western Isles and thus excavations would be planned taking account of weather forecasts as a normal method of working. There are certain criteria that may require cessation of works (the extent of any cessation would be subject to agreement with the ECoW). It is anticipated that specific criteria would be agreed between the Applicant and statutory stakeholders in advance of any works occurring on the Development Site and set out within a further revision of this PMP. These would be reviewed regularly to ensure that they remain appropriate:

- If sustained heavy rainfall occurs during soil/ peat stripping operations, work could be suspended and not restarted until the ECoW confirms that ground conditions are suitable. Rainfall quantities and soil/ peat wetness conditions considered to be cut-off thresholds for cessation of soil/ peat stripping/ handling works may differ across the Development Site depending upon the peat conditions and would be informed by the results of detailed site investigations; and
- If sustained snowfall and freezing conditions occur, soil/ peat stripping and/ or stockpiling, and/ or restoration activities would cease. When thawing conditions occur, the Construction Manager and ECoW would use forecast meteorological conditions to determine the appropriate timescale for restarting any peat management activities (stripping, handling, storage, restoration). The decision-making would pay due attention to the potential for rapid and turbulent snowmelt runoff, peat erosion and peat slide risk.

5. Monitoring and Inspection

This PMP is expected to form part of the CEMP and, as such, sets out the methods that would need to be adopted by environmental managers and site contractors to control, record and audit environmental management activities relating to peat conditions, to minimise excavation of peat and, where peat is excavated, to ensure that peaty (carbon rich) soils and peat remain in good condition for future re-use.

Water quality monitoring and regular inspections of restored vegetation conditions and runoff water conditions would be carried out by the ECoW as part of routine site inspections throughout the construction and reinstatement phases of work including:

- Regular visual assessments of water quality would be undertaken, and corrective actions taken if necessary;
- Temporary peat stockpiles and peat turf storage areas would be inspected weekly to identify features such as bare peat surfaces, erosion and/or ponding so that corrective actions can be taken if necessary; and
- Reinstated peat conditions would be inspected immediately, and corrective actions taken if necessary.

An audit checklist is set out in **Appendix D**.

Key roles in the effective delivery of the PMP lie with the Construction Manager (or any designated deputy) who would supervise and provide quality control on peat stripping, stockpiling and reinstatement aspects of work. The Construction Manager would be assisted by an ECoW, who would be responsible for carrying out *in situ* peat inspections of temporary storage/stockpiling areas and peat conditions in restored areas. **Table 5.1** summarises key elements of these roles and responsibilities.

Peat reinstatement areas around site infrastructure or following the removal of site infrastructure (e.g. the construction compound) should be monitored for at least three years following completion of reinstatement by a suitably experienced peatland ecologist to ensure that the target plant community is developing as expected. Corrective actions must be taken if not.

Larger restoration areas such as the borrow pits and any other areas subsequently identified (e.g. de-forested areas, old peat cuttings etc) will form part of the long-term habitat management proposals and should be monitored in accordance with the Habitat Management Plan (HMP) (**AI Appendix 9I**).

Table 5.1 Summary of PMP Roles and Responsibilities

Role	Responsibility
Construction Manager (or designated deputy)	Oversees the implementation of the PMP, checking that prescribed methodologies are being correctly implemented. Provides overall quality control on peat management. Responsible for decision making on any day to day issues or routine non-compliances. Requires all contractors to adhere to all peat management and monitoring obligations. Ensures joined-up thinking and implementation of proposed mitigation.
ECoW	Carries out regular inspection of: • Peat stripping (checking that peat and mineral soils are not being mixed); • Peat handling; • Methods of peat storage/stockpiling; • Condition of peat in temporary storage/ stockpiling areas; and • Peat reinstatement activities and conditions. The regularity of such inspections will be agreed by the ECoW in conjunction with the Construction Manager and reports of any non-compliances will be provided to the Construction Manager to be addressed.

A peat specialist would be consulted as necessary for assessment of any technical peat issues, including suitability of peat for reinstatement/ restoration purposes, siting of temporary peat storage areas and peat reinstatement/ restoration methods.

6. References

Department of the Environment, Food and Rural Affairs (Defra) (2009) Code of Practice on Sustainable Soils on Construction Sites.

Joint Nature Conservation Committee (2011) JNCC Report Number 445: Towards an Assessment of the State of UK Peatlands. http://jncc.defra.gov.uk/page-5861

Ministry of Agriculture, Fisheries and Food (MAFF) (2000) Good Practice Guide for Handling Soils by Machine.

Scottish Government, Scottish Natural Heritage and Scottish Environment Protection Agency (2017) Guidance on Developments on Peatland – Peatland Survey. https://www.gov.scot/binaries/content/documents/govscot/publications/advice-and-guidance/2018/12/peatland-survey-guidance/documents/peatland-survey-guidance-2017/peatland-survey-guidance-2017/govscot%3Adocument

Scottish Natural Heritage (SNH), Carbon and peatland 2016 map, http://map.environment.gov.scot/Soil_maps/?layer=10#

Scottish Renewables, Scottish Natural Heritage, Scottish Environment Protection Agency, Forestry Commission Scotland, Historic Environment Scotland, Marine Scotland Science and AEECoW (2019) Good Practice during Wind Farm Construction: 4th Edition. https://www.nature.scot/sites/default/files/2019-05/Guidance%20-%20Good%20Practice%20during%20wind%20farm%20construction.pdf

Scottish Renewables, Scottish Natural Heritage, Scottish Environment Protection Agency, Forestry Commission Scotland and Historic Environment Scotland (2012) Developments on Peatland: Guidance on the Assessment of Peat Volumes, Reuse of Excavated Peat and the Minimisation of Waste. https://www.scottishrenewables.com/publications/guidance-assessment-peat-volumes-reuse-excavated/

© Wood Environment & Infrastructure Solutions UK Limited

Appendix A
Excavated Peat

WIND TURBINES												
Wind Turbines on carbon rich peaty soils					Wind Turbines on peat							
Turbine Number	Total area of turbines (m^2)	Average Depth m	Volume m^3		Turbine Number	Total area of turbines (m^2)	Battered Back Area (m^2)	Battered Back Volume of Peat (m^3)	Average Peat Depth m	Volume of Acrotelm (m^3)	Volume of Catotelm (m^3)	Total Peat Volume m^3
8	103.9	0.3	31.2		1	63.6	47.4	26.0	1.1	43.7	52.4	96.0
9	103.9	0.5	51.9		2	63.6	47.4	49.7	2.1	43.7	139.7	183.3
16	103.9	0.4	41.6		3	63.6	47.4	27.2	1.2	43.7	56.7	100.4
20	103.9	0.5	51.9		4	63.6	47.4	45.0	1.9	43.7	122.2	165.9
33	103.9	0.5	46.7		5	415.5	200.3	310.5	3.1	257.8	1,340.8	1,598.6
					6	63.6	47.4	20.1	0.9	43.7	30.6	74.2
					7	415.5	200.3	100.2	1.0	257.8	257.8	515.7
					10	63.6	47.4	13.0	0.6	43.7	4.4	48.0
					11	63.6	47.4	60.4	2.6	43.7	179.0	222.6
					12	63.6	47.4	30.8	1.3	43.7	69.8	113.5
					13	63.6	47.4	99.5	4.2	43.7	323.0	366.7
					14	415.5	200.3	110.2	1.1	257.8	309.4	567.2
					15	63.6	47.4	71.0	3.0	43.7	218.3	261.9
					17	415.5	200.3	180.3	1.8	257.8	670.4	928.2
					18	63.6	47.4	48.5	2.1	43.7	135.3	179.0
					19	63.6	47.4	58.0	2.5	43.7	170.2	213.9
					21	415.5	200.3	115.2	1.2	257.8	335.2	593.0
					22	63.6	47.4	23.7	1.0	43.7	43.7	87.3
					23	63.6	47.4	35.5	1.5	43.7	87.3	131.0
					24	63.6	47.4	18.9	0.8	43.7	26.2	69.8
					25	63.6	47.4	35.5	1.5	43.7	87.3	131.0
					26	63.6	47.4	77.0	3.3	43.7	240.1	283.7
					27	63.6	47.4	54.5	2.3	43.7	157.2	200.8
					28	63.6	47.4	30.8	1.3	43.7	69.8	113.5
					29	63.6	47.4	20.1	0.9	43.7	30.6	74.2
					30	63.6	47.4	43.8	1.9	43.7	117.9	161.5
					31	415.5	200.3	80.1	0.8	257.8	154.7	412.5
					32	415.5	200.3	155.2	1.6	257.8	541.5	799.3
					34	415.5	200.3	140.2	1.4	257.8	464.1	722.0
					35	63.6	47.4	28.4	1.2	43.7	61.1	104.8

WIND TURBINES												
Wind Turbines on carbon rich peaty soils					Wind Turbines on peat							
Turbine Number	Total area of turbines (m^2)	Average Depth m	Volume m^3		Turbine Number	Total area of turbines (m^2)	Battered Back Area (m^2)	Battered Back Volume of Peat (m^3)	Average Peat Depth m	Volume of Acrotelm (m^3)	Volume of Catotelm (m^3)	Total Peat Volume m^3
Number of Turbines in shallow organic matter: 5	Total m2: 519	TOTAL (m^3)	Total Volume (m3): 223		Number of Turbines in peat: 30	TOTAL (m^3)	2,644	2,109		3,023	6,497	9,520
								Average peat depth across Turbines	1.69			

CRANE PADS

Crane Pads on carbon rich peaty soils

Turbine Number	Total area of hardstanding (m^2)	Average Depth m	Volume m^3
33	1250.0	0.45	563

Crane Pads on peat

Turbine Number	Total area of hardstanding (m^2)	Battered Back Area (m^2)	Battered Back Volume of Peat (m^3)	Average Peat Depth m	Volume of Acrotelm (m^3)	Volume of Catotelm (m^3)	Total Peat Volume m^3
1	1250	23.4	12.9	1.1	630.8	757.0	1,387.9
2	1250	23.4	22.2	1.9	630.8	1,766.4	2,397.2
3	1250	23.4	12.9	1.1	630.8	757.0	1,387.9
4	1250	23.4	18.7	1.6	630.8	1,387.9	2,018.7
5	1250	23.4	23.4	2.0	630.8	1,892.5	2,523.4
6	1250	23.4	9.9	0.9	630.8	441.6	1,072.4
7	1250	23.4	7.6	0.7	630.8	189.3	820.1
8	1250	23.4	6.4	0.6	630.8	63.1	693.9
9	1250	23.4	7.0	0.6	630.8	126.2	757.0
10	1250	23.4	7.0	0.6	630.8	126.2	757.0
11	1250	23.4	16.4	1.4	630.8	1,135.5	1,766.4
12	1250	23.4	17.5	1.5	630.8	1,261.7	1,892.5
13	1250	23.4	46.8	4.0	630.8	4,415.9	5,046.8
14	1250	23.4	26.3	2.3	630.8	2,208.0	2,838.8
15	1250	23.4	21.0	1.8	630.8	1,640.2	2,271.0
16	1250	23.4	15.2	1.3	630.8	1,009.4	1,640.2
17	1250	23.4	18.1	1.6	630.8	1,324.8	1,955.6
18	1250	23.4	32.7	2.8	630.8	2,901.9	3,532.7
19	1250	23.4	29.8	2.6	630.8	2,586.5	3,217.3
20	1250	23.4	15.2	1.3	630.8	1,009.4	1,640.2
21	1250	23.4	14.0	1.2	630.8	883.2	1,514.0
22	1250	23.4	11.1	1.0	630.8	567.8	1,198.6
23	1250	23.4	12.3	1.1	630.8	693.9	1,324.8
24	1250	23.4	12.3	1.1	630.8	693.9	1,324.8
25	1250	23.4	15.8	1.4	630.8	1,072.4	1,703.3
26	1250	23.4	38.6	3.3	630.8	3,532.7	4,163.6
27	1250	23.4	22.8	2.0	630.8	1,829.5	2,460.3
28	1250	23.4	23.4	2.0	630.8	1,892.5	2,523.4
29	1250	23.4	11.1	1.0	630.8	567.8	1,198.6
30	1250	23.4	17.0	1.5	630.8	1,198.6	1,829.5
31	1250	23.4	9.4	0.8	630.8	378.5	1,009.4
32	1250	23.4	25.1	2.2	630.8	2,081.8	2,712.6
34	1250	23.4	21.6	1.9	630.8	1,703.3	2,334.1

CRANE PADS

Crane Pads on carbon rich peaty soils

Turbine Number	Total area of hardstanding (m^2)	Average Depth m	Volume m^3
Number of Cranepads in shallow organic matter: 1	**1250**	**TOTAL (m^3)**	**563**

Crane Pads on peat

Turbine Number	Total area of hardstanding (m^2)	Battered Back Area (m^2)	Battered Back Volume of Peat (m^3)	Average Peat Depth m	Volume of Acrotelm (m^3)	Volume of Catotelm (m^3)	Total Peat Volume m^3
35	1250	23.4	9.4	0.8	630.8	378.5	1,009.4
Number of Crane Pads in Deep Peat: 34	**TOTAL (m^3)**	**795**	**611**		**21,449**	**44,475**	**65,923**
			Average peat depth across Crane Pads	**1.54**			

© Wood Environment & Infrastructure Solutions UK Limited

Construction compound					
Compound	Total Area (m^2)	Max Excavated Peat Depth	Acrotelmic Peat (m^3)	Catotelmic Peat (m^3)	Volume m^3
Primary	12,000	0.80	6,000	3,600	9,600
	12,000	**TOTAL**	**6,000**	**3,600**	**9,600**

Substation Compound					
Compound	Total Area (m^2)	Peat Depth	Acrotelmic Peat (m^3)	Catotelmic Peat (m^3)	Volume m^3
Main	12,000	1.30	6,000	9,600	15,600
	12,000	**TOTAL**	**6,000**	**9,600**	**15,600**

Borrow Pit Search Areas					
ID	Total Area (m^2)	Average Peat depth across search area.	Acrotelmic Peat (m^3)	Catotelmic Peat (m^3)	Volume m^3
A	36,250	0.35	12,687	0	12,687
B	10,000	0.40	4,000	0	4,000
C	19,340	0.78	9,670	5,415	15,085
D	23,900	0.80	11,950	7,170	19,120
E	14,660	0.54	7,330	586	7,916
	104150	**TOTAL**	**45,637**	**13,172**	**58,809**

Passing places (m^2)					
Number	Total Area (m^2)	Total peat depth	Acrotelmic Peat (m^3)	Catotelmic Peat (m^3)	Volume m^3
10	1,320	0.25	330	0	330
14	1,848	0.77	924	499	1,423
31	4,092	1.2	N/A (floated)	N/A (floated)	N/A (floated)
		TOTAL	**1,254**	**499**	**1,753**

Access Track Lengths	
Floating roads	15,500
Excavated tracks	6,600
Under 0.5m tracks	5,100
Total (m)	**27,200**

Access Track Summary	
Average Depth for new tracks between 0.0m and 0.5m peat.	0.25
Average Peat Depth for new tracks between 0.5m and 1m peat.	0.77
Volume of Acrotelm from new tracks between 0.0m and 0.5m peat.	6,375
Volume of Acrotelm from new tracks between 0.5m and 1m peat.	16,500
Sub-Total	**22,875**
Volume of Catotelm from new tracks between 0.5m and 1m peat.	9,013
Sub-Total	**9,013**
Total Excavated Peat Volume from new tracks.	**31,888**

© Wood Environment & Infrastructure Solutions UK Limited

Appendix B
Peat Restoration

RESTORATION (SIMPLE)

Element	Number	Restoration Length (m)	Restoration Width (m)	Area (m^2)	Restored peat depth across element.	Restoration Demand for Acrotelm (m^3)	Restoration Demand of Catotelm (m^3)	Total Demand Estimate (m^3)	Assumptions
Turbine Foundations Dressing Back - Rock Anchor	27	19	5	2,521	1.0	1,261	1,261	2,521	Half of circumference is available for reinstatement. 5 metre width assumed. Up to 1m deep.
Turbine Foundations Dressing Back - GBF	8	44	5	1,760	1.0	880	880	1,760	Half of circumference is available for reinstatement. 5 metre width assumed. Up to 1m deep.
Turbine Foundations Reinstating Batters	35	-	-	2,644	1.7	661	1,571	2,232	Batters are reinstated by backfilling with excavated peat but to the total depth of the foundation, rather than just the previous peat depth. Volumes divided by 2 to account for the triangular shape of batter.
Cranepads - reinstating batters	35	n/a	n/a	818	1.5	409	848	1,258	Batters can be reinstated completely with peat
Cranepads - Dressing Back	35	75	5	13,125	1.0	6,563	6,563	13,125	One length (50m) and one width (25m) of each hardstanding is available for dressing back. 5 metre width assumed. Up to 1m deep.
New Excavated Access Roads in Peat 0.0 to 1.0m)	n/a	11,700	5	58,500	0.5	22,875	9,013	31,888	Road verges on both sides are available for reinstatement using all peat that has been excavated for non-floating roads. Maximum 3 metre width.
Passing Places	55	41	3	6,765	0.3	1,254	499	1,753	Three verges are available for reinstatement using all peat that has been excavated for non-floating passing places. Maximum 3 metre width.
Substation	1	310	5	1,550	1.0	775	775	1,550	1 length and 2 widths available for dressing back (5 metre width). Up to 1m deep.

RESTORATION (SIMPLE)

Element	Number	Restoration Length (m)	Restoration Width (m)	Area (m^2)	Restored peat depth across element.	Restoration Demand for Acrotelm (m^3)	Restoration Demand of Catotelm (m^3)	Total Demand Estimate (m^3)	Assumptions
Temporary Compound Restoration	1	150	80	12,000	0.8	6,000	3,600	9,600	Entire compound is reinstated post construction.
Borrow Pits	5	n/a	n/a	106,025	1.2	66,347	61,845	128,192	Peat used to restore borrow pits following end of quarrying
Total ($m^{3)}$						**107,024**	**86,854**	**193,878**	

© Wood Environment & Infrastructure Solutions UK Limited

Appendix C
Soil Stockpile Indicative Inspection Checklist

All peat storage areas and stockpiles would be inspected weekly throughout the construction works to confirm appropriate conditions are being maintained.

The inspection checklist would include but may not be limited to the following:

Table C.1 Soil Stockpile Inspection Checklist

No	Criteria to Check
1	Any locations where stockpiles have been constructed to higher than the threshold 2m elevation.
2	Any locations where boundaries between segregated peat and mineral soil stockpiles have become amalgamated, causing contamination of peat with mineral soil.
3	Any signs of surface peat erosion – caused by surface water runoff or wind, or any locations of surface water ponding, indicating that the stockpile is not shedding water correctly.
4	Any signs of inappropriate vehicle tracking, indicating inappropriate access and trafficking, causing additional unnecessary compaction.

Appendix D
Indicative Audit Checklist

Table D.1 Indicative Checklist for the Peat Management Plan

Element	Indicative Checklist
Access Plan/Trafficking	• Inspect to ensure that the Access Plan is being adhered to and that there is no trafficking, stopping of vehicles or refuelling of vehicles or plant outside of permitted areas marked on the Access Plan; • Inspect to ensure that there is no laydown of any materials outside of permitted areas on the Access Plan; • Ensure that no plant traffics across any area of virgin peat and issue non-compliances where this occurs; and • Advise on restoration of any trafficked and/or damaged area.
Peat Stripping Method	• Ensure that correct peat turf depth is being adhered to when stripped – to ensure that peat structure and strength is maintained; and • Ensure that correct methods for excavation and transport of 'loose' peat are being adhered to.
Peat Storage/Stockpiling	• Inspect peat turf storage areas for each element of infrastructure and ensure that correct storage is being adhered to; • Advise on whether watering of turves is required; • Inspect storage of 'loose' peat and carry out checklist in **Appendix C**; and • Advise on any corrective actions on storage/stockpiles.
Peat Restoration	• Inspect replacement of 'loose' peat and peat turves and advise on any necessary corrective actions (e.g. methods for prevention of erosion); and • Advise on whether watering of turves after replacement is required.

© Wood Environment & Infrastructure Solutions UK Limited

Appendix E
Peat Slide Risk Assessment

Energy Consents Units
5 Atlantic Quay
150 Broomielaw
Glasgow
G2 8LU

21st November 2019

Dear Sir/Madam

Stornoway Wind Farm – Peat Consultation Response

In response to the checking report audit from Ironside Farrar Ltd dated 23rd August 2019, this covering letter is provided in support of the updated Peat Slide Risk Assessment and Peat Management Plan for Stornoway Wind Farm.

The relevant points raised by Ironside Farrar Ltd and associated project team responses considering the revised layout are summarised as follows:

Ironside Farrar Ltd comment:

The team members involved in the PLSRA along with their associated competencies/experience (including qualifications) should be stated in the reporting.

Arcus Response:

Further details added in section 1.2.

Ironside Farrar Ltd comment:

Comments should be provided on the extent of floating roads to be constructed and shown on the site layout plans. Floating roads are not mentioned in the PLSRA, but are referenced in the Peat Management Plan.

Arcus Response:

Floating tracks were previously noted throughout Table 12 in section 6. They are now included as mitigation and reference made to the PMP.

Ironside Farrar Ltd comment:

Confirmation on the number and location of borrow pits and whether blasting is proposed. Comments should be provided on whether this will affect the findings of the PLSRA

Arcus Response:

Text on blasting added to the embedded mitigation. Blasting is not confirmed at this stage.

Ironside Farrar Ltd comment:

The desk study should be updated to include review of aerial photography, including comments on evidence of natural or artificial drainage, forestry, any evidence of land management practices and associated peat instability.

Arcus Response:

Desk Study added to section 2.2 text added along with commentary on aerial photography.

Ironside Farrar Ltd comment:

The reporting should include details of site surveys particularly details of any areas of instability observed, peat character, substrate character (that may have been identified in gullies etc), erosion features, cracks, fissures, ridges and other pre-condition failure indicators. This should also be shown on a map.

Arcus Response:

Detailed desk study information added to section 2.2 text based on site surveys and aerial photography.

Ironside Farrar Ltd comment:

For the slope stability analysis adopted for the likelihood assessment, confirmation is sought on what the value used for 'm'; the height of the water table as a fraction of the peat depth.

Arcus Response:

Further clarification and definition for `m` added to section 4.9.

Ironside Farrar Ltd comment:

It appears that the slope stability assessment has indicated an area of medium risk in proximity to Turbine 13 and south of Turbine 7. Discussion in the report is required on FoS results, how this compares to the factor-based approach and cross checked as part of a sensitivity analysis. Mitigation will also require to be updated if required.

Arcus Response:

Discussion added to Section 6.1. Furthermore, the single location recording medium risk (in the vicinity of T7, approx. 175m south east) was the result of probing for a previous site layout, hence the re-location of T7.

Ironside Farrar Ltd comment:

Relative elevation difference between the hazard and receptor is stated in the report as being an important aspect to assessing the impacts in the consequence assessment. Justification should be provided as to why this has not been included.

Arcus Response:

This is provided in Table 12, where each hazard area has been analysed in detail including slope gradient and site topography and the resulting hazard ranking is defined.

Ironside Farrar Ltd comment:

Please clarify why the receptor (type) scoring has not accounted for the presence of major water courses and lochs. Lochs and more major water course (e.g. Abhainn Ghrioda) appear to be in proximity to the development area.

Arcus Response:

This has been provided in table 6 of section 4.11 exposure rating.

Ironside Farrar Ltd comment:

There appears to be inconsistencies in the normalising of the scoring with different score banding adopted between Table 8 of Section 4.11 and the scoring bands presented in the hazard rating in Table 9 of Section 4.12. This requires clarification and the risk assessment subsequently updated if required. In addition, the exposure ratings adopted are very low, low, high, very high and extremely high. This does not fit with the guidance and very high and extremely high would be considered the same level of risk. This requires clarification and the risk assessment updated accordingly.

Arcus Response:

Noted, Table 8 and 9 has been revised and the risk assessment updated to reflect this.

Ironside Farrar Ltd comment:

Although it is noted that the site as whole is relatively flat lying, a cross check should be made to confirm that there are no peat landslide risks where significant slopes exist above and below proposed infrastructure locations.

Arcus Response:

This is provided in Table 12, where each hazard area has been analysed in details including slope gradient and site topography and the resulting hazard ranking is defined.

Ironside Farrar Ltd comment:

The mitigation measures relevant to peat landslide that are stated as being embedded within the EIA and PMP should also be included within this reporting to form part of the scope of mitigation discussed in Section 6.

Arcus Response:

We don't state that there are mitigation measures embedded within the PMP. Embedded mitigation measures are defined in section 6.2.

I trust this meets the current requirements; however, if you have any further queries, please do not hesitate to contact us.

Yours sincerely,

David Ballentyne
Senior Engineer

STORNOWAY WIND FARM

PEAT SLIDE RISK ASSESSMENT

NOVEMBER 2019

Prepared By:

Arcus Consultancy Services

7th Floor
144 West George Street
Glasgow
G2 2HG

T +44 (0)141 847 0340 l **E** info@arcusconsulting.co.uk
w www.arcusconsulting.co.uk

Registered in England & Wales No. 5644976

TABLE OF CONTENTS

1 INTRODUCTION 1
1.1 Background 1
1.2 Scope and Purpose 1

2 SITE INFORMATION 2
2.1 Site Description and Topography 2
2.2 Site Walkover and Desk Study 2
2.2.1 Site Conditions 2
2.3 Published Geology 3
2.3.1 Superficial Soils 3
2.3.2 Solid Geology 3
2.3.3 Hydrology and Hydrogeology 3
2.4 Sources of Information 4

3 GUIDANCE AND METHODOLOGY 5
3.1 General Guidance on Peat Failure 5
3.2 Assessment Approach 5
3.3 Peat Probing Methodology 6
3.3.1 Development of Hazard Rank 6

4 SITE SURVEYS 7
4.1 Introduction 7
4.2 Peat Depth 7
4.3 Substrate 12
4.4 Peat Workings 13

HAZARD AND EXPOSURE ASSESSMENT 13
4.5 Background 14
4.6 Methodology 14
4.7 Hazard Assessment 14
4.8 Hazard Rating 14
4.9 Peat Stability Assessment 16
4.10 Exposure Assessment 16
4.11 Exposure Rating 17
4.12 Rating Normalisation 17

5 HAZARD RANKING 19

6 SLIDE RISK AND MITIGATION 20

6.1 General 20

6.2 Embedded Mitigation 28

6.3 Peat Slide Mitigation Recommendations 28

7 PSRA CONCLUSIONS 30

1 INTRODUCTION

1.1 Background

Arcus Consultancy Services were commissioned by Lewis Wind Power (LWP) to carry out a Peat Slide Risk Assessment (PSRA) for the proposed Stornoway Wind Farm. The proposed development will consist of the following key infrastructure:

- 35 turbines;
- Approximately 11 km of new access tracks; and
- Other infrastructure including a main substation, construction compounds, secondary substation and storage/laydown areas.

The proposed site layout is shown on **Figure 1(a-h)** appended with this report.

1.2 Scope and Purpose

This PSRA provides factual information on the peat survey results relating to the proposed turbine locations. The desk-based information and site surveys has been utilised to assess the potential risk of any peat slide. The methodology adopted and details on the assessment are outlined in Sections 3, 4 and 5.

The assessment has been undertaken in accordance with Scottish Government, 2017 'Peat Landslide Hazard and Risk Assessments: Best Practice Guide for Proposed Electricity Generation Developments' in assessing the likelihood and consequence of such an event.

The team responsible for this report comprise engineers, ecologists and hydrologists with between 10 and 20 years' experience in both the onshore renewable wind sector and civil engineering projects throughout the UK and Ireland.

2 SITE INFORMATION

2.1 Site Description and Topography

The Site is located to the west of Stornoway, on the Isle of Lewis on an area of undulating hillside. The Site is characterised by the distinctive open moorland associated with Lewis and is separated into a north and south section which is divided by the A858/Pentland Road. The Site is centred at National Grid Reference (NGR) NB380331.

The northern site area ranges from circa. 110m AOD in the north-east to 150m AOD at the peak of Beinn Hulabaidh. The majority of the northern site area is flat with the exception of the area of Beinn Hulabaidh. The southern area ranged from 70m AOD to 80m AOD at various points through the site, remaining generally flat. Digital terrain modelling has been utilised to develop a slope gradient plan as illustrated in **Figure 4 (a-h)** – 'Slope Gradient'.

2.2 Site Walkover and Desk Study

The purpose of the desk study and site visit was to gain a thorough understanding of site conditions including topography, geology, existing peat instability and hydrology. The outcome of this stage of the study was the determination of the areas requiring detailed intrusive survey (by peat probing) and ultimately provide data for the assessment of peat slide hazard and risk.

Several site visits were undertaken as part of the overall EIA process between 2011 and 2015, supplemented by survey works for the 2019 submission including additional peat probing.

The Site was examined for evidence of peatlands, presence of landslip or localised hagging and general overview of site conditions and the presence of watercourses. Geological mapping and areas of interest were pre-loaded to a handheld device for reference during site walkover. Following a review of these in parallel with the initial site walkover, the desk study aimed to identify and or verify the following:

- The general condition of peat deposits;
- Evidence of any previous peat instability;
- The presence of low lying wet/peat lands; and
- Watercourses and potential other receptors.

2.2.1 Site Conditions

Forestry plantations are found on the slopes of Beinn Hulabaidh, and intermittently across the Development Site to the south of Pentland Road. However, much of the forestry appears of poor quality with stunted growth.

Areas of existing and former peat cutting are located mainly on the floodplain of the Abhainn a' Ghlinn Mhòir (Glen River), and to the south of the A858 from approximately the Airigh an da Mhile (NGR NB 383 325) northwards and eastwards. In some places these appear to have had a noticeable influence on the local hydrology, creating localised preferential flow paths along the line of the cuttings.

Within the Development Site boundary, to the north of the Abhainn a' Ghlinn Mhòir, is the active Bennadrove Landfill, whilst Beinn Greidaig Wind Farm straddles the Abhainn a' Ghlinn Mhòir and Abhainn Ghrioda catchments.

Areas of quarrying are close to the Development Site but outside the boundary. These include the Bennadrove Quarry immediately outside the site boundary (NGR NB 346 343), Loch Airigh na Lic Quarry further to the east (NGR NB 400 343) and Marybank Quarry

immediately opposite to the proposed northern site entrance (NGR 409 332). All these quarries are operated by Bardon Hebrides.

During the walkover surveys the underlying solid geology was observed to outcrop in several locations, the main areas being south west of Loch a' Chlachain (NGR NB 356 322), north east of Loch Uisg' an t-Soluis (NGR NB 378 313), and north east and east of Loch a' Leadharain (NGR NB 391 334) as well as at the loch side itself. However, it is likely that other outcrop areas are also present across the Development Site. In general, outcrops occur on areas of higher ground.

Assessment of the ground conditions has also been made during site visits to inform the PMP (Appendix 9H of the EIA) and the associated peat depth surveys. During the peat depth surveys, hummocky ground surfaces and ridges were observed at several locations. These features were mostly observed on the north and north east slopes of Beinn Hulabaidh, and on the north facing slope of a ridge approximately 1 – 1.5km to the east of Beinn Hulabaidh. However, although the features noted above can be indicative of historical peat slides, they can equally occur due to other processes, and no clear indications have been observed of peat slides having occurred on the Development Site in recent years.

A previous peat depth survey report (Entec 2010) specifically noted that "Peat landslides do not appear to have affected any of the existing roads and no evidence was found of slides affecting watercourses or lochs. "Further details on peat and hydrology is included in the EIA Chapter 11 'Geology, Hydrology and Hydrogeology' and associated Appendix 9H 'Peat Management Plan' and section 4 of this report.

2.3 Published Geology

2.3.1 Superficial Soils

Published geological mapping of superficial soils indicates the entire site to be underlain of Peat.

2.3.2 Solid Geology

Published bedrock geology mapping indicates the site to be underlain by Outer Hebrides Thrust Zone Mylonites Complex comprising predominantly of Protocataclasite with localised pockets of Lewisian Complex Gneiss and Cataclasite. No geological faults were recorded within the site area.

2.3.3 Hydrology and Hydrogeology

All turbines, crane pads, access tracks and compounds at the Development site lie within the following Catchments of the following watercourses;

- Loch Garbhaig and associated tributaries;
- Loch a' Leadharain and associated tributaries;
- Loch a' Clachain and associated tributaries;
- Loch Speireag and associated tributaries;
- Loch Druim nan Sgorach and associated tributaries;
- Loch Uisg' an t'Soluis and associated tributaries; and
- Loch Briodag and associated tributaries.

Initial desk-based review shows that the site is likely to be underlain by significant quantities of peat with pockets of excessively deep peat.

The SEPA Aquifer classification Map of Scotland reveals that the site is situated within an area underlain a low productivity bedrock where flow is virtually through fractures and

other discontinuities. There is potential for groundwater to be present near surface where the rock is weathered or has secondary fractures.

The SEPA RBMP Interactive Map reveals that the site is underlain by the Lewis and Harris groundwater body. This groundwater body is classified by SEPA under the Water Framework Directive as having an overall status of Good with an overall quality of Good and the quantity of Good.

2.4 Sources of Information

The following sources of information were used as part of the desk study investigations:

- British Geological Survey - Online GeoIndex;
- Ordnance Survey (OS) topographical information;
- Aerial and Satellite photography.
- Soil Survey of Scotland - 'MacAulay Institute for Soil Research' 1984;
- Soil Survey of Scotland - 'Scottish Peat Surveys' 1964;
- Scottish Government (SG) - 'Peat Landslide Hazard and Risk Assessments' December 2017;
- Scottish Government, Scottish Natural Heritage, SEPA (2017) Peatland Survey, Guidance on Developments on Peatland;
- The Scottish Government - Scotland's Third National Planning Framework, 2014;
- The Scottish Government - Scottish Planning Policy, 2014;
- Assessments by other EIA specialists (specifically hydrology and ecology for data on sensitive receptors);
- Scotland's Environment Interactive Map

3 GUIDANCE AND METHODOLOGY

3.1 General Guidance on Peat Failure

The SG guidance divides peat instability into two categories, 'peat slides' and 'bog bursts'. The guidance states that peat slides have a greater risk of occurrence in areas where:

- Peat is encountered at or near to ground surface level;
- The thicknesses are recorded in the region of 2.0m (above which, in general terms, peat instability would increase with peat thickness); and
- The slope gradients are steep (between 5° and 15°).

Bog bursts are considered to have a greater risk of occurrence in areas where:

- Peat depth is greater than 1.5m; and
- Slope gradients are shallow (between 2° and 10°).

It should be noted however that peat instability events, although uncommon, can occur out with these limits and reports of bog bursts are generally restricted to the Republic and Northern Ireland.

Preparatory factors which effect the stability of peat slopes in the short to medium-term include:

- Loss of surface vegetation (deforestation);
- Changes in sub-surface hydrology;
- Increase in the mass of peat through accumulation, increase in water content and growth of tree planting or
- Reduction in shear strength of peat or substrate due to chemical or physical weathering, progressive creep and tension cracking.

Triggering factors which can have immediate effect on peat stability and act on susceptible slopes include:

- Intensive rainfall or snow melt causing pressures along existing or potential peat/substrate interfaces;
- Snow melt;
- Alterations to drainage patterns, both surface and sub-surface;
- Peat extraction at the toe of the slope reducing the support of the upslope material;
- Peat loading (commonly due to stockpiling) causing an increase in shear stress; and
- Earthquakes or rapid ground accelerations such as blasting or mechanical movement.

Consideration of peat stability should form an integral part of the design of a windfarm development. While peat does not wholly provide a development constraint, areas of deep peat or peat deposits on steep slope should be either avoided through design and micro-siting or mitigation measures should be designed to avoid potential instability and movement.

3.2 Assessment Approach

This PSRA has been carried out in accordance with the Irish Wind Energy Association, 2012. Best Practice Guidance for the Irish Wind Energy Industry and Energy Consents Unit, Scottish Government (SG) guidance of 2017 titled 'Peat Landslide Hazard and Risk Assessments - Best Practice Guide for Proposed Electricity Generation Developments', Scottish Government.

In June 2014, the new 'Scottish Planning Policy' (SPP) and 'National Planning Framework (NPF3)' were published. In relation to peat and the assessment of effects on resource, NPF3 references Scottish Natural Heritage 'Scotland's National Peatland Plan'. These policy, framework and guidance documents are therefore also considered in this PSRA. The PSRA undertaken is based on;

- Desk based assessment;
- Site visits;
- Historic peat probing data;
- Further peat probing including infrastructure specific probing; and
- A hazard and risk ranking assessment.

The area of the development subject to assessment was determined by the emerging development layout which considered initial findings from desk studies and anticipated peat deposits as well as other physical and environmental constraints.

3.3 Peat Probing Methodology

Initial peat probing was undertaken by Wood Group Plc as part of the preliminary EIA works which combined preliminary probing and detailed peat probing within the boundaries of a site layout iteration. The probing covered an initial design iteration at 25m centres along the proposed access tracks and localised 10m centres at turbines out to 50m radius in accordance with SG guidance.

Following design iteration revisions, further peat probing was required in order to cover areas not previously probed.

Arcus were appointed to undertake the additional probing which comprised of two visits. The first visit comprised probing 10m "cross hair" on the final site layout turbine positions (circa 25 probes per turbine position) and 100m centres along new tracks with 25m adjacent on either side of track to give an indication of the peat deposits underlying the final site layout turbine locations and allow for any further re-location considerations.

The second visit comprised of infilling of the 10m grid at turbine locations up to 50m radius and infilling track probing to 50m centres along and adjacent to track.

A combined total of 11,519 probes were completed as a result of surveys by Wood Group and Arcus.

3.3.1 Development of Hazard Rank

The early stages of the PSRA includes desk study of existing data and considers site visits and peat probing were carried out in parallel with the assessment of wider constraints and the development of the windfarm extension layout. Following identification of peat depths within the site, the assessment was carried out to determine the potential effects on the peat resource of construction activities which would include:

- Construction of tracks;
- Excavation of turbine bases;
- Foundation construction;
- Construction of hardstanding; and
- Temporary Storage of Peat

An assessment of the peat probing data and a review of any available site information would be undertaken and a hazard rank calculated zonally across the site reflecting risk of peat instability / constraint to construction.

Where practical, the development layout would be progressed to avoid areas of a risk score above 'low'. Where this has not been achieved, areas effected have been discussed in both the EIA as having significant effect, with relative mitigation measures proposed to reduce this, and recorded on a risk register which sets out specific mitigation measures which are considered necessary to reduce the risk of inducing instability.

4 SITE SURVEYS

4.1 Introduction

LWP commissioned Arcus Consultancy Services to carry out probing in early 2019 focussing on the final design layout.

The first visit took place between the 15th and 21st of January 2019, initially probing along the proposed access tracks at 100m centres and at 10m spacing crosshair at the proposed turbines. A total of 1010 probes were sunk

The second visit took place between the 3rd and 12th of February 2019 infilling the access tracks to 50m intervals and also every 10m at turbine locations within the 50m radius (as recommended in Guidance on developments on Peatland, 2017) as included in the SG guidance. A total of 2873 probes were sunk

It should be acknowledged that natural variations in peat depth/thickness could occur between probe positions, although areas of infrastructure had undergone intensely spaced probing and this would be less likely.

4.2 Peat Depth

The majority of the Development Site was found to be covered by 0.25 to 3m of peat, the average depth being 1m. Peat depths of greater than 3m were found to have an irregular distribution, but in general occurred on slope edges, topographic saddles or low-lying hollows.

Peat core samples were recovered from the full depth of each probe hole to facilitate visual inspection and soil description. Summary of core samples are included in Appendix C.

The results proved to be fairly consistent with BGS mapping, showing the site to be primarily covered with Peat. Peat depths averaged 1.6m with the deepest peat recorded at T13 and T26, 4.2m and 4.1m respectively. These turbines were situated in flat low-lying topographic areas in the vicinity of surface water bodies. The maximum recorded depth during all peat probing is noted as 6.3m.

The general site survey conditions are illustrated in photographs 1 to 6 below while further photographs are included in Appendix D.

Photograph 1 –Vicinity of Proposed T4, facing north east.

Photograph 2 –Vicinity of Proposed T12, facing west.

Photograph 3 – Vicinity of Proposed T13 facing north east

Photograph 4– Proposed T26, facing north

Photograph 5 – Proposed T27, facing north west

Photograph 6 – Proposed T33, facing north east

The peat slide risk assessment was undertaken on the finalised site layout provided by the design team. Table 1 indicates the range of peat depths encountered at each proposed turbine location while Table 2 summarises the peat depths recorded across the site. It should be noted that the overall peat depths are an amalgamation of the all peat depth survey data, including the initial EIA works.

Table 1 – Peat Depths at Turbines and Associated Hardstand

Proposed Turbine No.	Average Range of Peat Depths (m)
T1	0.9 – 1.8
T2	0.9 – 2.3
T3	1.1 – 1.7
T4	1.2 – 2.7
T5	2.5 – 3.5
T6	0.8 - 1.6
T7	0.4 – 1.2
T8	0.3 – 0.7
T9	0.4 – 1.8
T10	0.3 – 0.7
T11	1.7 – 2.5
T12	0.8 - 1.4
T13	2.4 - 4.2
T14	0.2 - 1.7
T15	1.0 – 2.6
T16	0.7 – 1.9
T17	1.4 – 2.2
T18	0.6 – 3.1
T19	2.3 – 2.7
T20	0.3 - 0.8
T21	0.8 - 1.3
T22	0.2 – 1.4
T23	0.7 – 1.8
T24	0.8 – 1.7
T25	1.2 – 1.7
T26	2.7 – 4.1

Proposed Turbine No.	Average Range of Peat Depths (m)
T27	1.7 – 2.9
T28	1.2 – 2.3
T29	0.3 – 1.4
T30	1.2 – 2.2
T31	0.6 - 1.2
T32	1.6 – 2.4
T33	0.2 - 0.7
T34	0.8 – 2.4
T35	0.7 – 2.3

Table 2 – Peat Depth Summary

Peat Depth Range (m)	No of peat probes	Percentage of Total (%)
< 0.51m	1796	15.59
0.51m - 1.0m	2479	21.52
1.01m - 1.5m	2148	18.65
1.51m - 2.0m	1857	16.12
2.01m - 2.5m	1454	12.62
2.51m – 3.0m	770	6.68
3.01m – 3.5m	464	4.03
3.51m – 4.0m	329	2.86
> 4.01m	222	1.93

The 'Peat Probe Locations' are shown on **Figure 2 (a-h)** while 'Interpolated Peat Depths' are shown on **Figure 3 (a-h)**.

4.3 Substrate

To assist with the peat slide risk assessment, an estimation of the underlying substrate was obtained during the visit, comprising a resistance-based approach at base of probe.

- Gradual refusal – Clay;
- Crunching/Gritty – Weathered Rock/Sand and Gravel; or
- Abrupt Refusal/Hard – Rock

The substrate parameters are included in the Hazard and Exposure Assessment in Section 5 of this report

4.4 Peat Workings

There was evidence of sporadic peat workings across the Site area where 'Peat Cutting' has taken place. This was particularly prominent in the immediate area north of the A858/Pentland Road, as seen in **Photograph 7**.

Photograph 7 – Evidence of Peat Workings North of Pentland Road

HAZARD AND EXPOSURE ASSESSMENT

4.5 Background

A 'Hazard Ranking' system has been applied across the site based on the analysis of risk of peat slide as outlined in the Scottish Government guidance. This is applied on the principle:

Hazard Ranking = Hazard x Exposure

Where 'Hazard' represents the likelihood of any peat slide event occurring and 'Exposure' being the impact or consequences that a peat slide may have on sensitive receptors that exist on and around the study area.

4.6 Methodology

The determination of Hazard and Exposure values is based on a number of variables which impact the likelihood of a peat slide (the Hazard), and the relative importance of these variables specific to the site.

Similarly, the consequences or Exposure to receptors is dependent on variables including the particular scale of a peat slide, the distance it will travel and the sensitivity of the receptor.

In the absence of a predefined system, the approach to determining and categorising Hazard and Exposure is determined on a site by site basis. The particular system adopted for the Proposed Development PSRA assessment is outlined in the following sub sections.

4.7 Hazard Assessment

The potential for a peat slide to occur during the construction of a windfarm depends on several factors, the importance of which can vary from site to site. The factors requiring considerations would typically include:

- Peat depth;
- Slope gradient;
- Substrate material;
- Evidence of instability or potential instability;
- Vegetation cover; and
- Hydrology.

Of these, peat depth and slope gradient are considered to be principal factors. Without a sufficient peat depth and a prevailing slope, peat slide hazard would be negligible. For the Development, the substrate material is also considered a relevant factor in relation to slide.

4.8 Hazard Rating

When several factors may impact on the Hazard potential, a relative ranking process is applied attributing different weighting to each factor as shown below.

Table 3: Coefficients for Slope Gradients

Slope Angle (degrees)	**Slope Angle Coefficients**
Slope < 2°	1
2° < Slope < 4°	2
4° < Slope < 8°	4
8° < Slope < 15°	6
Slope >15°	8

Table 4: Coefficients for Peat Thickness and ground conditions

Peat Thickness	**Ground Conditions Coefficients**
Peaty or organic soil (<0.5m)	1
Thin Peat (0.5 – 1.0m)	2
Deep Peat (>1.0m)	3*
Deep Peat (>3.0)	8

* - Note that thicker peat generally occurs in areas of shallow gradient and records indicate that thick peat does not generally occur on the steeper gradients.

Table 5: Coefficients for Substrate

Substrate Material	**Substrate Coefficients**
Sand/gravel	1
Rock	1.5
Clay	2
Not proven	2
Slip material (Existing materials)	5

The Hazard Rating Coefficient for a particular location is calculated using the following equation:

Hazard Rating Coefficient = Slope Gradient x Peat Thickness x Substrate

From the Hazard Rating Coefficient, the risk to stability can be ranked as set out in Table 6.

Table 6: Hazard Rating

Hazard Rating Co-efficient	**Potential Stability Risk (Pre-Mitigation)**
<5	Negligible
5 to 15	Low
16 to 30	Medium
31 to 50	High
> 50	Very High

4.9 Peat Stability Assessment

The likelihood of a particular slope or hillside failing can be expressed as a Factor of Safety. For any potential failure surface, there is a balance between the weight of the potential landslide (driving force or shear force) and the inherent strength of the soil or rock within the hillside (shear resistance).

The stability of a slope can be assessed by calculating the factor of safety F, which is the ratio of the sum of resisting forces (shear strength) and the sum of the destabilising forces (shear stress):

$$F = \frac{c' + (\gamma z - m\gamma_w z \cos^2\beta)\tan\phi'}{\gamma z \sin\beta \cos\beta}$$

where c' is the effective cohesion, γ is the bulk unit weight of saturated peat, γ_w is the unit weight of water, m is the height of the water table as a fraction of the peat depth, z is the peat depth in the direction of normal stress, β is the angle of the slope to the horizontal and ϕ' is the effective angle of internal friction. Values of F < 1 indicate a slope would have undergone failure under the conditions modelled; values of F > 1 suggest conditions of stability.

Assumed geotechnical parameters have been sought from various literature values and for the purposes of the assessment in this report have the following average values have been utilised in the formula to inform the stability assessment;

C′ – effective cohesion (kPa), typically ranging from 2.5 to 8.5 therefore **5.0** has been adopted for the purposes of the assessment.

ϕ – effective angle of friction (°), typically ranging from 21.6 to 43.5 therefore **29.6** has been adopted for the purposes of the assessment.

γ – unit weight (kN/m2), typically ranging from 9.61 to 10, therefore **10** has been adopted for the purposes of the assessment.

m - the height of water is defined as 90% of peat probe depth. This has been adopted as a conservative value to account for the fluctuating water table throughout the year and as can be expected in areas of peat bog.

In accordance with the best practice method, F values of <1.0 indicate slopes that would experience failure under the modelled conditions and as such are considered areas of high risk. However, Boylan et al (2008) indicate that a relatively high value of F=1.4 should be used to identify slopes with the potential for instability. Adopting a similar and more onerous approach, high risk areas are indicated where F is <1.0, medium risk areas are indicated between 1.01 to 1.50, low risk between 1.51 and 2.00 and very low/negligible values > 2.0.

Using digital terrain modelling and GPS co-ordinates of each peat probe, a factor of Safety, F has been calculated for each probe location which has been created through ArcGIS Spatial Analyst tools. The 'Factor of Safety Plan' is shown on **Figure 5 (a-h)**.

4.10 Exposure Assessment

The main Exposure receptors identified within the site and surrounding area which could potentially be affected in the event of a peat slide were existing windfarm infrastructure, watercourses and associated tributaries.

The impact of a peat slide on receptors can be assessed on a relative scale based on the potential for loss of habitat, a historical feature or disruption/danger to the public. To

effectively assess the impact, the assessment of Exposure effect must also consider the distance between the hazard and the receptor, and the relative elevation between the two.

4.11 Exposure Rating

Similar to the Hazard Rating, the Exposure Ratings were determined using relative ranking process by attributing the different weighting systems to each factor as shown below:

Table 6: Coefficients for Receptor Type

Receptor	Receptor Coefficients
Tracks/footpaths	2
Non-critical infrastructure, minor/private roads	3
Minor watercourses and tributaries, critical infrastructure (pipelines, motorways, dwellings, business properties).	6
Residential Properties/Community, Watercourses/Lochs, important habitat	8

Table 7: Coefficients for Distance from Receptor

Distance from Receptor	Distance Coefficients
> 1 km	1
100m to 1 km	2
10m to 100m	3
<10m	4

The Exposure Rating Coefficient for a particular location is calculated using the following equation:

Exposure Rating Coefficient = Receptor x Distance

From the Hazard Rating Coefficient, the risk to stability is can be ranked as set out in Table 8.

Table 8: Exposure Rating

Exposure Rating Co-efficient	Potential Stability Risk (Pre-Mitigation)
<6	Very Low
7 to12	Low
13 to 24	High
25 to 30	Very High
>30	Extremely High

4.12 Rating Normalisation

In order to achieve an overall Hazard Ranking in accordance with the Scottish Government Guidance, the Hazard and Exposure Rating Coefficient derived from the coefficient tables are normalised as shown in Table 9.

Table 9: Rating Normalisation

Hazard Rating		Exposure Rating	
Current Scale	**Normalised Scale**	**Current Scale**	**Normalised Scale**

< 5 Negligible	1	<6 Very Low	1
5 to 15 Low	2	7 to 12 Low	2
15 to 31 Medium	3	13 to 24 High	3
31 to 50 High	4	25 to 30 Very High	4
>50 Very high	5	>30 Extremely High	5

The record of the Hazard Rank Assessment is included in Appendix B of this report.

5 HAZARD RANKING

Having identified the rating coefficients as defined in Section 5 of this report, it is possible to categorise areas of the site with a Hazard Ranking by multiplying the Hazard and Exposure Rating. Hazard Ranking and associated suggested actions matrix are shown in Tables 10 and 11 below:

Table 10 - Hazard Ranking and Suggested Actions

Hazard Ranking		Action Suggested in the Scottish Executive Guidance
17-25	High	Avoid project development at these locations.
11-16	Medium	Project should not proceed unless hazard can be avoided or mitigated at these locations, without significant environmental impact, in order to reduce hazard ranking to low or less
5-10	Low	Project may proceed pending further investigation to refine assessment. Mitigation of hazards maybe required through micro-siting or re-design at these locations.
1-4	Negligible	Project should proceed with monitoring and mitigation of peat landslide hazards at these locations as appropriate.

Table 11- Hazard Ranking Matrix

Hazard Rating	5	Low	Low	Medium	High	High
	4	Negligible	Low	Medium	Medium	High
	3	Negligible	Low	Low	Medium	Medium
	2	Negligible	Negligible	Low	Low	Low
	1	Negligible	Negligible	Negligible	Negligible	Low
		1	2	3	4	5
		Exposure Rating				

Receptor exposure was assessed for each of the seventeen hazard zones using the approach in Section 5. A summary of the Hazard Ranking result for each identified area is summarised in Table 12 and is presented in **Figure 6** 'Hazard Ranking Zonation Plan'.

6 SLIDE RISK AND MITIGATION

6.1 General

The PSRA has shown the site to be generally of negligible or low hazard ranking. There were two isolated areas recorded as medium risk through factor-based approach which were not directly within areas proposed for infrastructure, and therefore zoned as low risk. Similarly, the stability assessment recorded a cluster of low risk in the vicinity of T13 and an isolated medium risk, however the infrastructure would be developed in areas of negligible slide risk only in this area. The stability FoS confirmed the factor-based approach where negligible and low risk areas only existed across the development area.

Where the hazard ranking has been lowered through mitigation measures, the original ranking will remain in the overall hazard zoning plan and It should be acknowledged that the hazard zonation plan is based on the pre-mitigation status

While the specific recommended mitigation in low ranked areas are proposed other mitigation is embedded in the design at EIA stage, it is also necessary for detailed design and construction of the development infrastructure to be undertaken in a competent and controlled manner.

The embedded mitigation and good practice measures are set out in Section 6.2. It should be noted that the mitigation measures defined are not exclusive and other forms of mitigation may well be required and should be developed by designers and implemented during construction of the scheme.

Table 12 – Risk Register and Hazard Ranking

Hazard Area and Infrastructure		**Unmitigated Hazard**		**Mitigated Hazard**	
Hazard Area	**Infrastructure Affected**	**Ranking**	**Key Aspects**	**Specific Actions**	**Ranking**
H1	Proposed Track	Negligible	Location and topography: South east of Cnoc Sniomh Gaoisde – Sloping south. Hydrology: south of Loch Airigh na Lic Peat Depth: (min) 0.0m - (max) 3.3m. Generally <1.50m Slope Gradient: 0° to 30° Exposure: Proposed infrastructure	In areas where peat depths exceed 1m, it is recommended that floating track construction methods should be adopted.	Negligible
H2	Proposed track	Low	Location and topography: South west of Cnoc Sniomh Gaoisde – Sloping south. Hydrology: East of Loch a' Leadharain	In areas where peat depths exceed 1m, it is recommended that floating track construction	Negligible

			Peat Depth: (min) 0.0m - (max) 5.10m. Generally <0.50m Slope Gradient: 0° to 15° Exposure: Proposed infrastructure	methods should be adopted.	
H3	Proposed track, T20, T21, T22 and T35	Negligible	Location and topography: North of Pentland Road – sloping gradually north Hydrology: Lies on and between Allt Greidag burn, Abhainn a' Ghlinn Mhoir and associated tributaries Peat Depth: (min) 0.0m - (max) 5.00m. Generally <0.50m Slope Gradient: 0° to 30° Exposure: Proposed turbine and associated infrastructure	Micrositing in to areas of thinner peat is recommended. In areas where peat depths exceed 1m, it is recommended that floating track construction methods should be adopted.	Negligible
H4	Proposed track, T29, T30, T32, T33 and T34	Negligible	Location and topography: immediately west of Cnoc nam Fiadh – sloping north Hydrology: North of river Hogaraid and lies within the associated tributaries Peat Depth: (min) 0.0m - (max) 4.70m. Generally <1.50m Slope Gradient: 0° to 30° Exposure: Proposed turbine and associated infrastructure	Micrositing in to areas of thinner peat is recommended. In areas where peat depths exceed 1m, it is recommended that floating track construction methods should be adopted.	Negligible

H5	No infrastructure	Low	Location and topography: immediately west of Cnoc nam Fiadh – sloping north Hydrology: North of river Hogaraid and lies within the associated tributaries Peat Depth: (min) 0.50m - (max) m. Generally <1.0m Slope Gradient: 0° to 15° Exposure: None	Micrositing in to areas of thinner peat is recommended. In areas where peat depths exceed 1m, it is recommended that floating track construction methods should be adopted.	Negligible
H6	Proposed track, existing tracks, T27 and T28	Negligible	Location and topography: west of Cnoc nam Fiadh – sloping smoothly north. Hydrology: North of river Hogaraid and lies within the associated tributaries Peat Depth: (min) 0 m - (max) 4.2m. Generally <1.5 m Slope Gradient: 0° to 15° Exposure: Proposed turbine and associated infrastructure	Micrositing in to areas of thinner peat is recommended. In areas where peat depths exceed 1m, it is recommended that floating track construction methods should be adopted.	Negligible

H7	Proposed tracks, existing tracks, T23 and T26	Low	Location and topography: South east of Beinn Mholach – sloping east Hydrology: Lies between Loch Garbhaig, Loch nan Caorann, Loch na Beiste Bige and Loch Beag nan Caorann. Peat Depth: (min) 0m - (max) 4.2m. Generally <0.50m Slope Gradient: 0° to 15° Exposure: Proposed turbine and associated infrastructure	Micrositing in to areas of thinner peat is recommended. In areas where peat depths exceed 1m, it is recommended that floating track construction methods should be adopted.	Negligible
H8	Proposed track, existing tracks and T25	Negligible	Location and topography: North of Beinn Hulabaidh and in the vicinity of Pentland Road Windfarm existing tracks – sloping north Hydrology: Lies between Loch Garbhaig and Loch nan Caorann Peat Depth: (min) 0.0m - (max) 4.4m. Generally <1.0m Slope Gradient: 0° to 15° Exposure: Proposed turbine, associated infrastructure and existing tracks	Micrositing in to areas of thinner peat is recommended. In areas where peat depths exceed 1m, it is recommended that floating track construction methods should be adopted.	Negligible

H9	Proposed track and T24	Negligible	Location and topography: Positioned at the foot of the southwest slope of Beinn Hulabaidh – sloping south Hydrology: In the vicinity of Loch na Beiste Moire Peat Depth: (min) 0.0m - (max) 2.0m. Generally <1.5m Slope Gradient: 0° to 10° Exposure: Proposed turbine and associated infrastructure	Micrositing in to areas of thinner peat is recommended. In areas where peat depths exceed 1m, it is recommended that floating track construction methods should be adopted.	Negligible
H10	Proposed track, T14, T17 and T18	Negligible	Location and topography: Located at the foot of the southeast slope of Beinn Greidaig – gradual south east slope Hydrology: East of Loch a' Chlachain and in the vicinity of Abhainn Ghrioda Peat Depth: (min) 0.0m - (max) 5.20m. Generally <2.50m Slope Gradient: 0° to 10° Exposure: Proposed infrastructure	If required, micrositing onto thinner peat is recommended. In areas where peat depths exceed 1m, it is suggested that floating tracks should be adopted.	Negligible

H11	Proposed track, T15, T16 and T19	Negligible	Location and topography: In the vicinity of Sithean Mor, south of Pentland Road – slightly sloping south east Hydrology: Lies to the west of Abhainn Ghrioda Peat Depth: (min) 0.0m - (max) 5.20m. Generally <2.50m Slope Gradient: 0° to 5° Exposure: Proposed infrastructure	Micrositing in to areas of thinner peat is recommended. In areas where peat depths exceed 1m, it is recommended that floating track construction methods should be adopted.	Negligible
H12	Proposed track	Low	Location and topography: West of Cnoc a' Choilich in the vicinity of water courses – generally flat in the vicinity of water bodies/courses Hydrology: Surrounded by Loch Briodag, Loch Uisg' an t-Soluis, Loch Beag Cnoc a' Choilich and associated tributaries. Peat Depth: (min) 0.0m - (max) 5.80m. Generally <1.50m Slope Gradient: 0° to 15° Exposure: Proposed infrastructure	In areas where peat depths exceed 1m, it is recommended that floating track construction methods should be adopted.	Negligible

H13	Proposed track	Negligible	Location and topography: South east of Cnoc a' Choilich – sloping gradually south east, generally flat Hydrology: South of Loch Beag Cnoc a' Choilich Peat Depth: (min) 0.0m - (max) 4.40m. Generally <2.00m Slope Gradient: 0° to 15° Exposure: Proposed infrastructure	Micrositing in to areas of thinner peat is recommended. In areas where peat depths exceed 1m, it is recommended that floating track construction methods should be adopted.	Negligible
H14	Proposed track, T5, T6, T7 and T8	Negligible	Location and topography: north east of Airigh Riabhach, in vicinity of water courses – generally flat, slightly sloping north Hydrology: Surrounded by and in the vicinity of Loch Uisg' an t-Soluis and Feaden Loch Lochan Peat Depth: (min) 0.0m - (max) 6.30m. Generally <3.00m Slope Gradient: 0° to 5° Exposure: Proposed infrastructure	Micrositing in to areas of thinner peat is recommended. In areas where peat depths exceed 1m, it is recommended that floating track construction methods should be adopted.	Negligible

H15	Proposed track, T3 and T4	Negligible	Location and topography: South east of Tomanach Dhubh – sloping gently southeast Hydrology: Lies between Loch Speireag and Loch Druim nan Sgorach Peat Depth: (min) 0.70m - (max) 4.10m. Generally <3.00m Slope Gradient: 0° to 15° Exposure: Proposed infrastructure	Micrositing in to areas of thinner peat is recommended. In areas where peat depths exceed 1m, it is recommended that floating track construction methods should be adopted.	Negligible
H16	Proposed track, T9 and T10	Negligible	Location and topography: South east of Beinn Greidaig, generally flatlying Hydrology: Lies between Abhainn Ghrioda and Feadan Loch Lochain Peat Depth: (min) 0.30m - (max) 5.1m. Generally <2.00m Slope Gradient: 0° to 10° Exposure: Proposed infrastructure	Micrositing in to areas of thinner peat is recommended. In areas where peat depths exceed 1m, it is recommended that floating track construction methods should be adopted.	Negligible

H17	Proposed track, T1, T2, T11, T12 and T13	Negligible	Location and topography: East of Tomanach Dhubh – sloping east Hydrology: Loch a' Chlachain and tributaries associated with Loch an Ois Peat Depth: (min) 0.30m - (max) 4.20m. Generally <4.00m Slope Gradient: 0° to 10° Exposure: Proposed infrastructure	Micrositing in to areas of thinner peat is recommended. In areas where peat depths exceed 1m, it is recommended that floating track construction methods should be adopted.	Negligible

6.2 Embedded Mitigation

Embedded mitigation includes measures taken during design of the Development to reduce the potential for peat slide risk. In summary the principal measures that have been taken are:

- Locating infrastructure on shallower slopes, where possible; and
- Locating infrastructure on areas of shallow peat (or no peat) where possible.

6.3 Peat Slide Mitigation Recommendations

The following mitigation measures should be adopted post consent stage to validate the PSRA and influence the detailed design of the Proposed Development:

- Ground investigations prior to detailed design;
- Identification of areas sensitive to changes in drainage regime prior to detailed design;
- Update the PSRA as necessary following detailed ground investigations;
- Development of a drainage strategy that will not create areas of concentrated flow and will not affect the current peatland hydrology;
- Design and use of floating track, in areas where peat depths exceed 1m. Further details on the provisional extent of track are defined in the floating roads figure in the Peat Management Plan.
- Design of a development drainage system for tracks and hardstanding that will require minimal ongoing maintenance during the operation of the windfarm;
- The potential for the blasting of the borrow pits would not be known until the detailed design phase. At this stage further geotechnical analysis will have undertaken along with any necessary peat stability analysis.
- Inspection and maintenance of the drainage systems during construction and operation;
- Identification of suitable areas for stockpiling material during construction prior to commencement of works; and

- Consideration of specific construction methods appropriate for infrastructure in peat land (i.e. geogrids) as part of design development.

7 PSRA CONCLUSIONS

This PSRA has been undertaken for the proposed Stornoway Windfarm in accordance with the SEG. The early stages of the assessment included a desk study, historic peat probing across the Site, followed by further intensive probing exercise on the finalised site layout design. The information gathered during this investigation was used to develop a Hazard Ranking across the Proposed Development site.

The findings of the probing indicate that the majority of the site is underlain by peat greater than 1.0m and it has been demonstrated deeper pockets of peat exist up to 6.0m across the wider site area, and up to 4.2m at turbine locations.

Based on the scope of the study, the PSRA has indicated that the majority of the site is generally of 'negligible/very low' hazard ranking with two areas highlighted as 'low risk' hazard ranking.

Notwithstanding this, infrastructure should be checked on site and micrositing adopted if required in order to maintain the design objective of avoiding any potential peat slide risk.

APPENDIX A - DRAWINGS

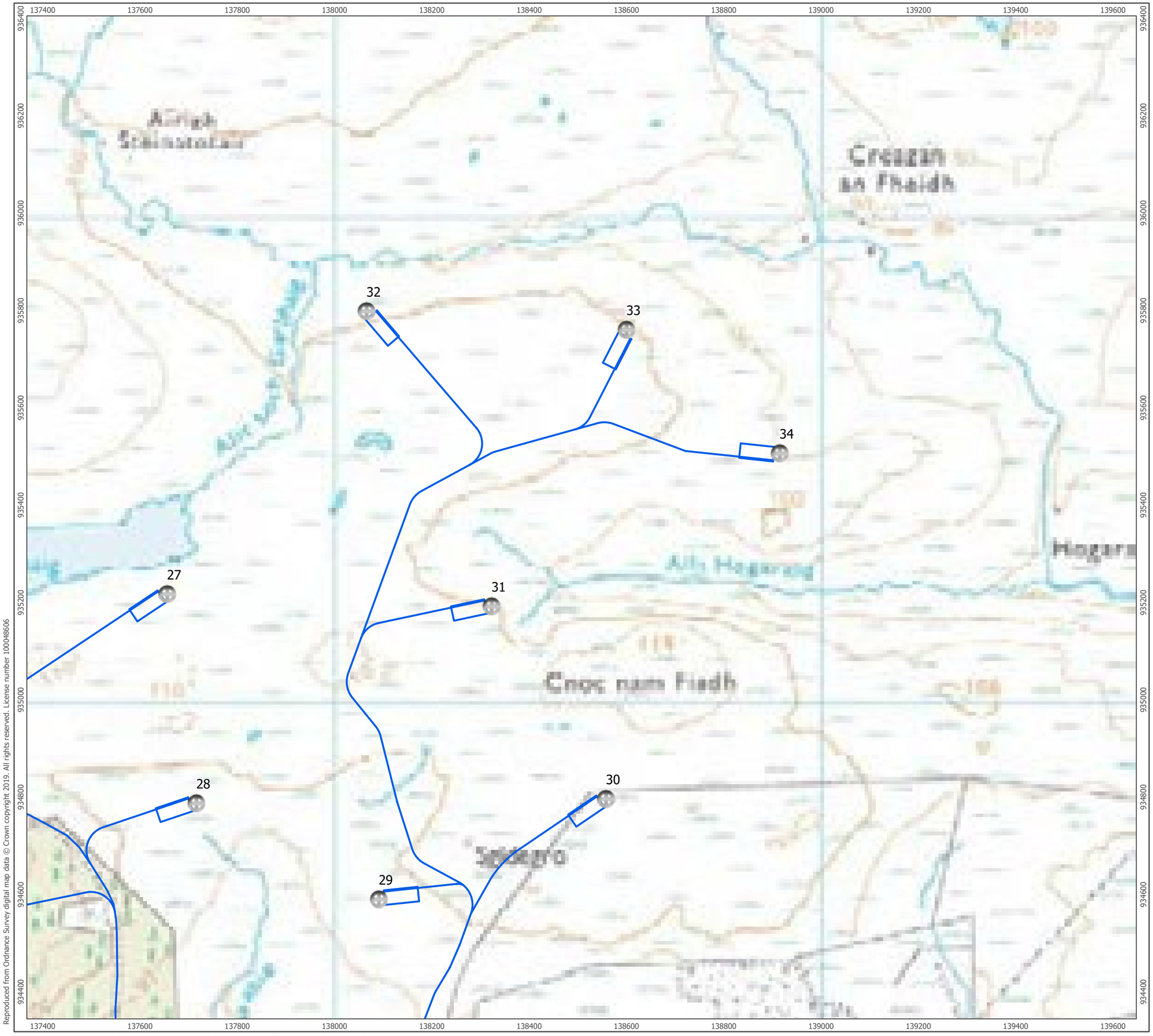

Reproduced from Ordnance Survey digital map data © Crown copyright 2019. All rights reserved. License number 100048606

P:\Projects\Engineering\3242 Stornoway Wind Farm\3242 Stornoway Wind Farm.aprx\3242-REP-001 Fig01 Site Layout Plan

Lewis Wind Power

ARCUS

Turbine Locations

Proposed Infastructure

1:7,500 Scale @ A3

0 0.15 0.3 km

NORTH

Produced By: RL	Ref: 3242-REP-001
Checked By: SC	Date: 04/03/2019

Site Layout Plan
Figure 1a

Stornoway Wind Farm
Peat Slide Risk Assessment

Reproduced from Ordinance Survey digital map data © Crown copyright 2019. All rights reserved. License number 100048606

Turbine Locations

Proposed Infastructure

1:7,500 Scale @ A3

0 0.15 0.3 km

NORTH

Produced By: RL	Ref: 3242-REP-001
Checked By: SC	Date: 04/03/2019

Site Layout Plan
Figure 1b

Stornoway Wind Farm
Peat Slide Risk Assessment

P:\Projects\Engineering\3242 Stornoway Wind Farm\3242 Stornoway Wind Farm.aprx\3242-REP-001 Fig01 Site Layout Plan

Reproduced from Ordnance Survey digital map data © Crown copyright 2019. All rights reserved. License number 100048606

P:\Projects\Engineering\3242 Stornoway Wind Farm\3242 Stornoway Wind Farm.aprx\3242-REP-001 Fig01 Site Layout Plan

Turbine Locations

Proposed Infastructure

1:7,500 Scale @ A3

0 0.15 0.3 km

NORTH

Produced By: RL	Ref: 3242-REP-001
Checked By: SC	Date: 04/03/2019

Site Layout Plan
Figure 1c

Stornoway Wind Farm
Peat Slide Risk Assessment

Reproduced from Ordnance Survey digital map data © Crown copyright 2019. All rights reserved. License number 100048606

Turbine Locations

Proposed Infastructure

1:7,500 Scale @ A3

0 0.15 0.3 km

NORTH

Produced By: RL	Ref: 3242-REP-001
Checked By: SC	Date: 04/03/2019

Site Layout Plan
Figure 1d

Stornoway Wind Farm
Peat Slide Risk Assessment

P:\Projects\Engineering\3242 Stornoway Wind Farm\3242 Stornoway Wind Farm.aprx\3242-REP-001 Fig01 Site Layout Plan

Reproduced from Ordnance Survey digital map data © Crown copyright 2019. All rights reserved. License number 100048606

Turbine Locations

Proposed Infastructure

1:7,500 Scale @ A3

0 0.15 0.3 km

NORTH

Produced By: RL	Ref: 3242-REP-001
Checked By: SC	Date: 04/03/2019

Site Layout Plan
Figure 1e

Stornoway Wind Farm
Peat Slide Risk Assessment

P:\Projects\Engineering\3242 Stornoway Wind Farm\3242 Stornoway Wind Farm.aprx\3242-REP-001 Fig01 Site Layout Plan

Reproduced from Ordnance Survey digital map data © Crown copyright 2019. All rights reserved. License number 100048606

P:\Projects\Engineering\3242 Stornoway Wind Farm\3242 Stornoway Wind Farm.aprx\3242-REP-001 Fig01 Site Layout Plan

Lewis Wind Power

ARCUS

Turbine Locations

Proposed Infastructure

1:7,500 Scale @ A3

0 0.15 0.3 km

NORTH

Produced By: RL	Ref: 3242-REP-001
Checked By: SC	Date: 04/03/2019

Site Layout Plan
Figure 1f

Stornoway Wind Farm
Peat Slide Risk Assessment

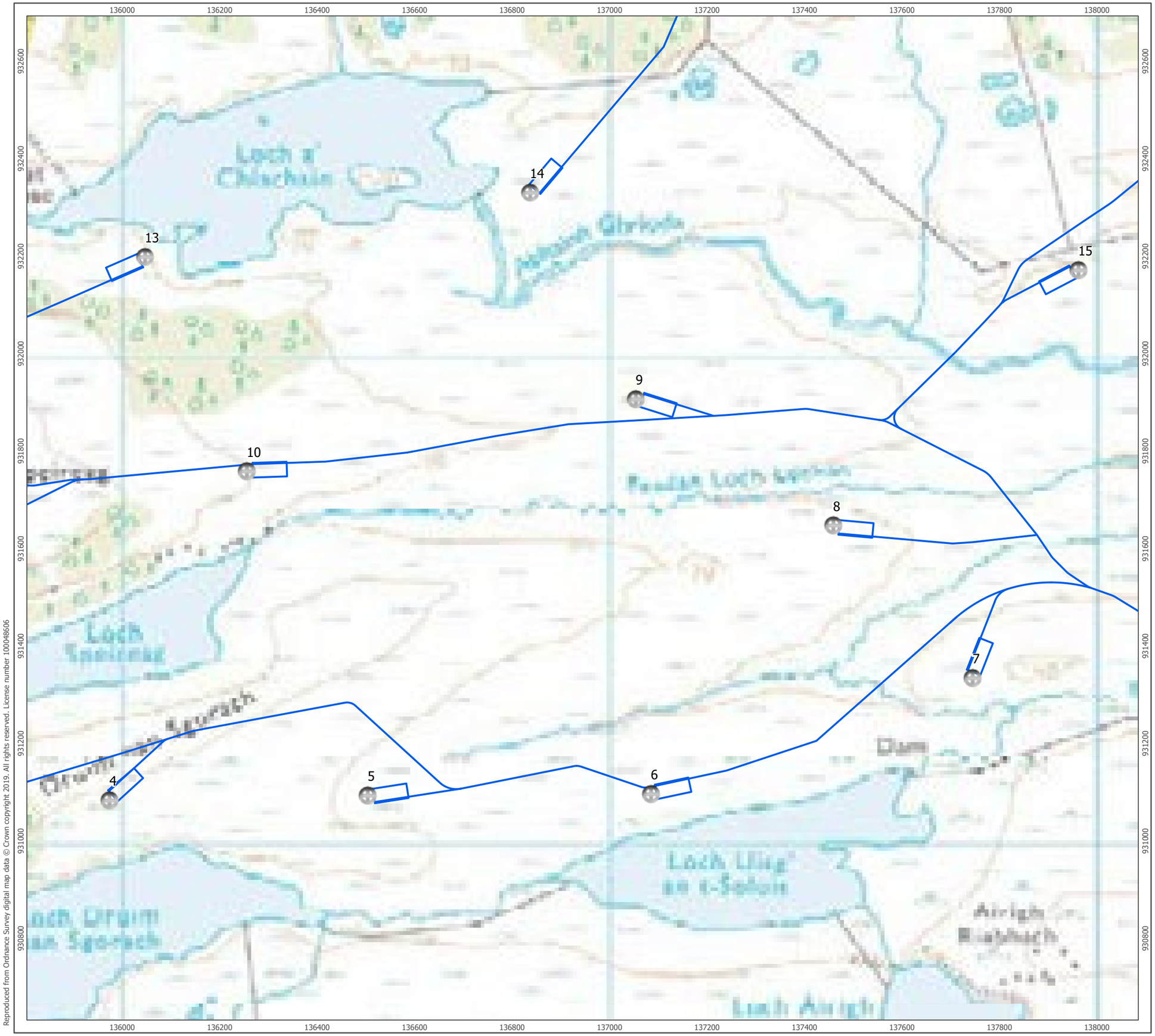

Reproduced from Ordnance Survey digital map data © Crown copyright 2019. All rights reserved. License number 100048606

Turbine Locations

Proposed Infastructure

1:7,500 Scale @ A3

0 0.15 0.3 km

NORTH

Produced By: RL	Ref: 3242-REP-001
Checked By: SC	Date: 04/03/2019

Site Layout Plan
Figure 1g

Stornoway Wind Farm
Peat Slide Risk Assessment

P:\Projects\Engineering\3242 Stornoway Wind Farm\3242 Stornoway Wind Farm.aprx\3242-REP-001 Fig01 Site Layout Plan

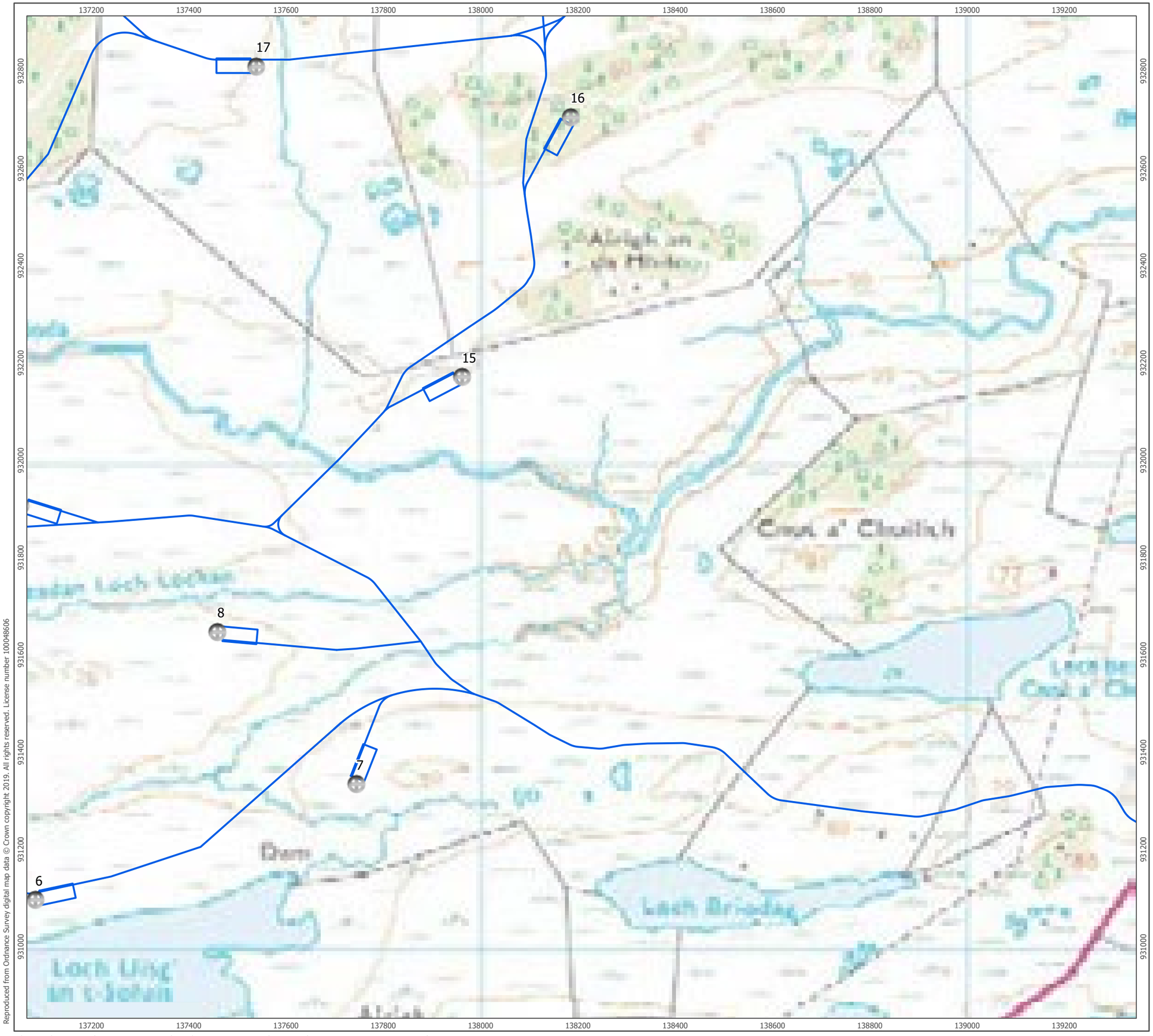

Reproduced from Ordnance Survey digital map data © Crown copyright 2019. All rights reserved. License number 100048606

Turbine Locations

Proposed Infastructure

1:7,500 Scale @ A3

0 0.15 0.3 km

NORTH

Produced By: RL	Ref: 3242-REP-001
Checked By: SC	Date: 04/03/2019

Site Layout Plan
Figure 1h

Stornoway Wind Farm
Peat Slide Risk Assessment

P:\Projects\Engineering\3242 Stornoway Wind Farm\3242 Stornoway Wind Farm.aprx\3242-REP-001 Fig01 Site Layout Plan

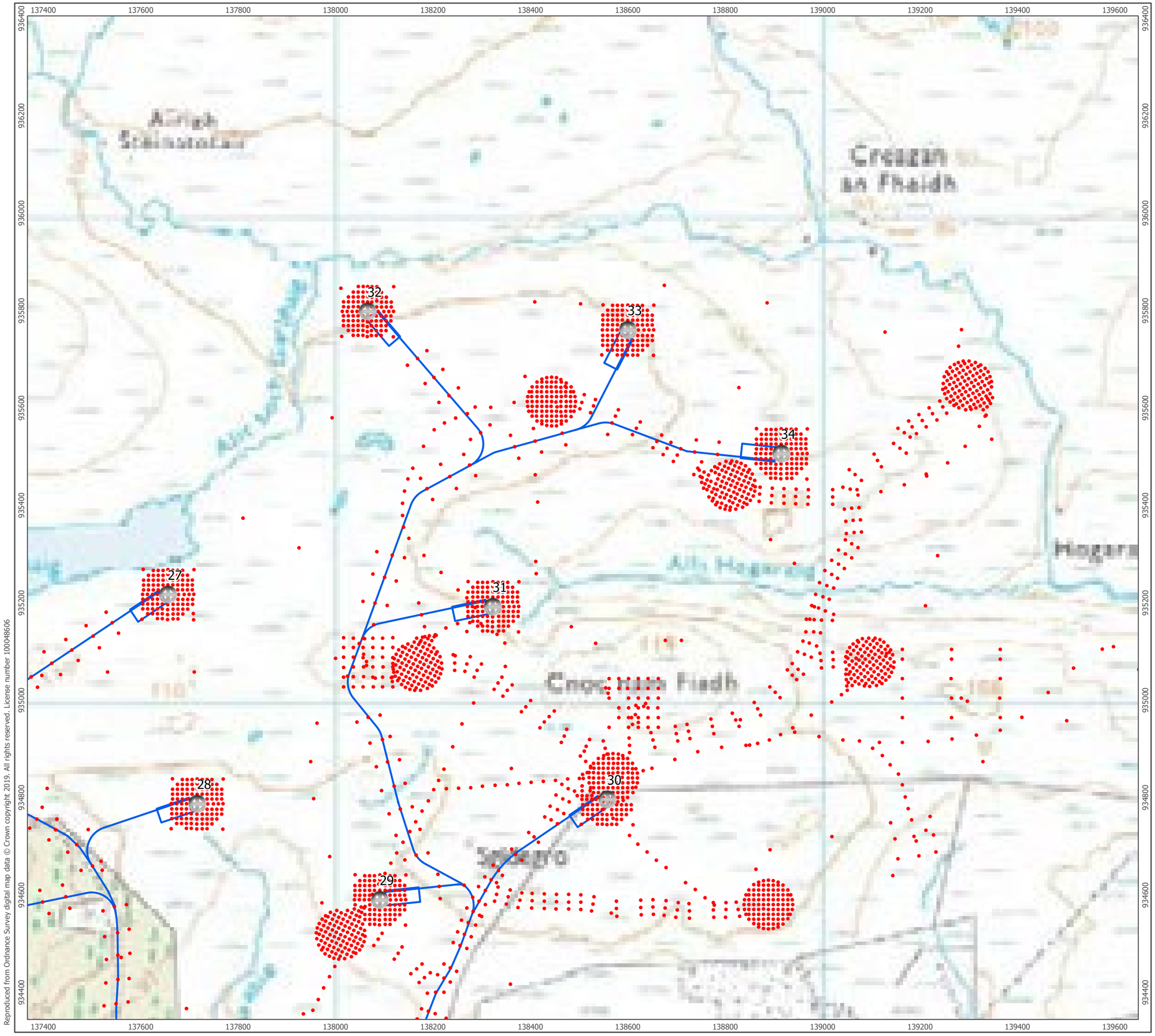

Reproduced from Ordnance Survey digital map data © Crown copyright 2019. All rights reserved. License number 100048606

P:\Projects\Engineering\3242 Stornoway Wind Farm\3242 Stornoway Wind Farm.aprx\3242-REP-002 Fig02 Peat Probe Locations

Lewis Wind Power

ARCUS

- Peat Probe Locations
- Proposed Infastructure

1:7,500 Scale @ A3

0 0.15 0.3 km

NORTH

Produced By: RL	Ref: 3242-REP-002
Checked By: SC	Date: 04/03/2019

Peat Probe Locations
Figure 2a

Stornoway Wind Farm
Peat Slide Risk Assessment

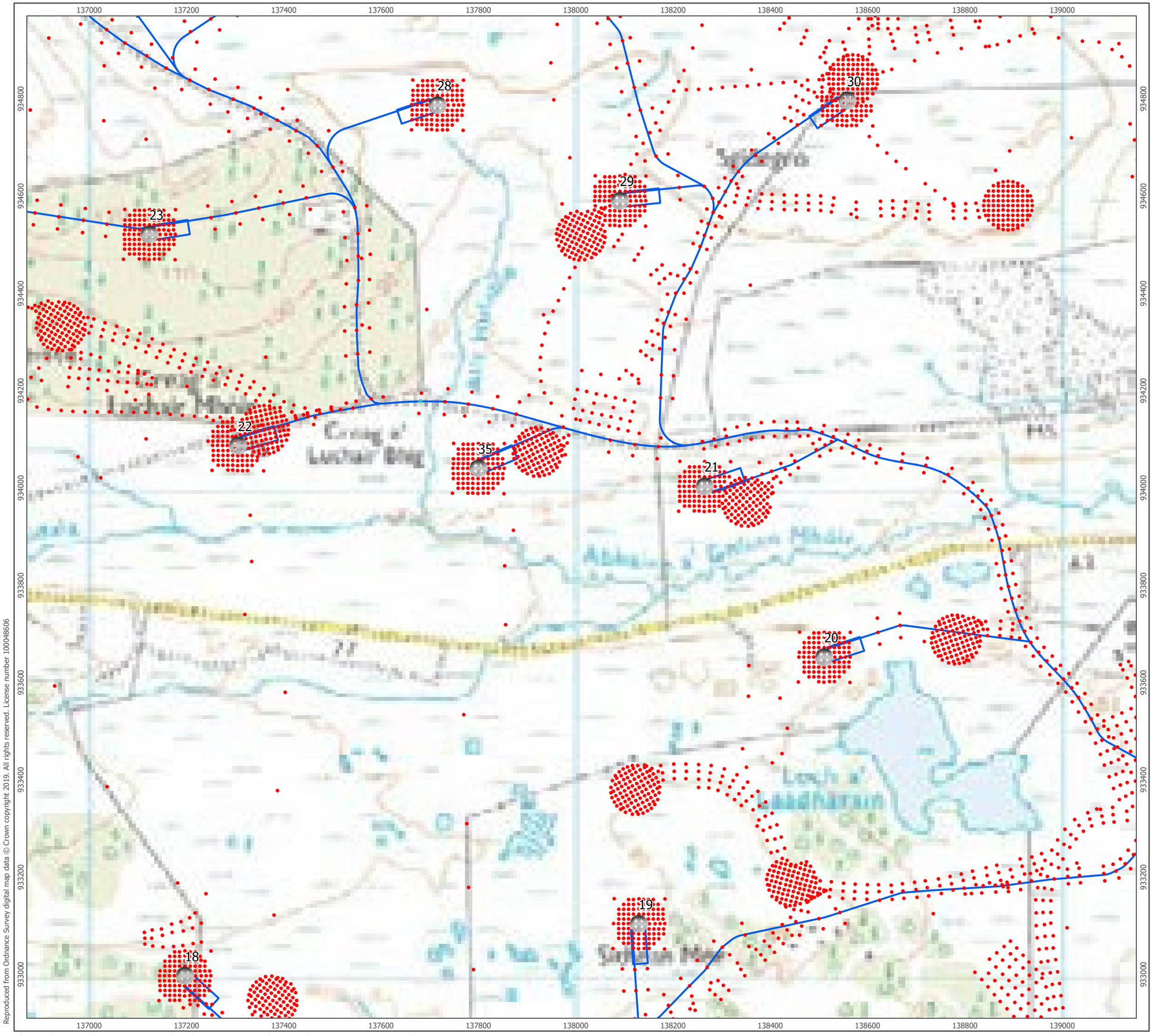

Reproduced from Ordnance Survey digital map data © Crown copyright 2019. All rights reserved. License number 100048606

Peat Probe Locations

Proposed Infastructure

1:7,500 Scale @ A3

0 0.15 0.3 km

NORTH

Produced By: RL	Ref: 3242-REP-002
Checked By: SC	Date: 04/03/2019

Peat Probe Locations
Figure 2b

Stornoway Wind Farm
Peat Slide Risk Assessment

P:\Projects\Engineering\3242 Stornoway Wind Farm\3242 Stornoway Wind Farm.aprx\3242-REP-002 Fig02 Peat Probe Locations

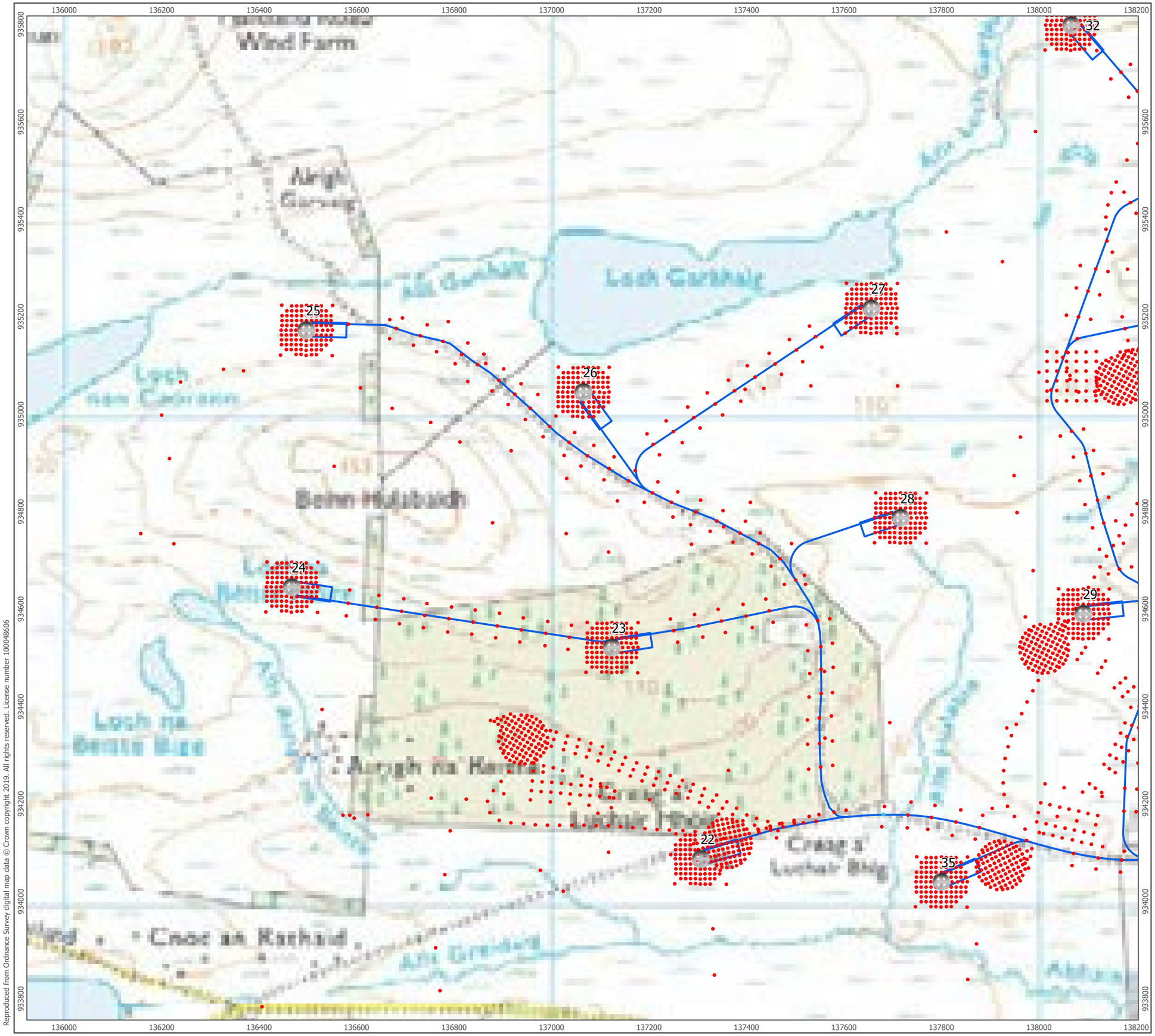

Reproduced from Ordnance Survey digital map data © Crown copyright 2019. All rights reserved. License number 100048606

Peat Probe Locations

Proposed Infastructure

1:7,500 Scale @ A3

0 0.15 0.3 km

NORTH

Produced By: RL	Ref: 3242-REP-002
Checked By: SC	Date: 04/03/2019

Peat Probe Locations
Figure 2c

Stornoway Wind Farm
Peat Slide Risk Assessment

P:\Projects\Engineering\3242 Stornoway Wind Farm\3242 Stornoway Wind Farm.aprx\3242-REP-002 Fig02 Peat Probe Locations

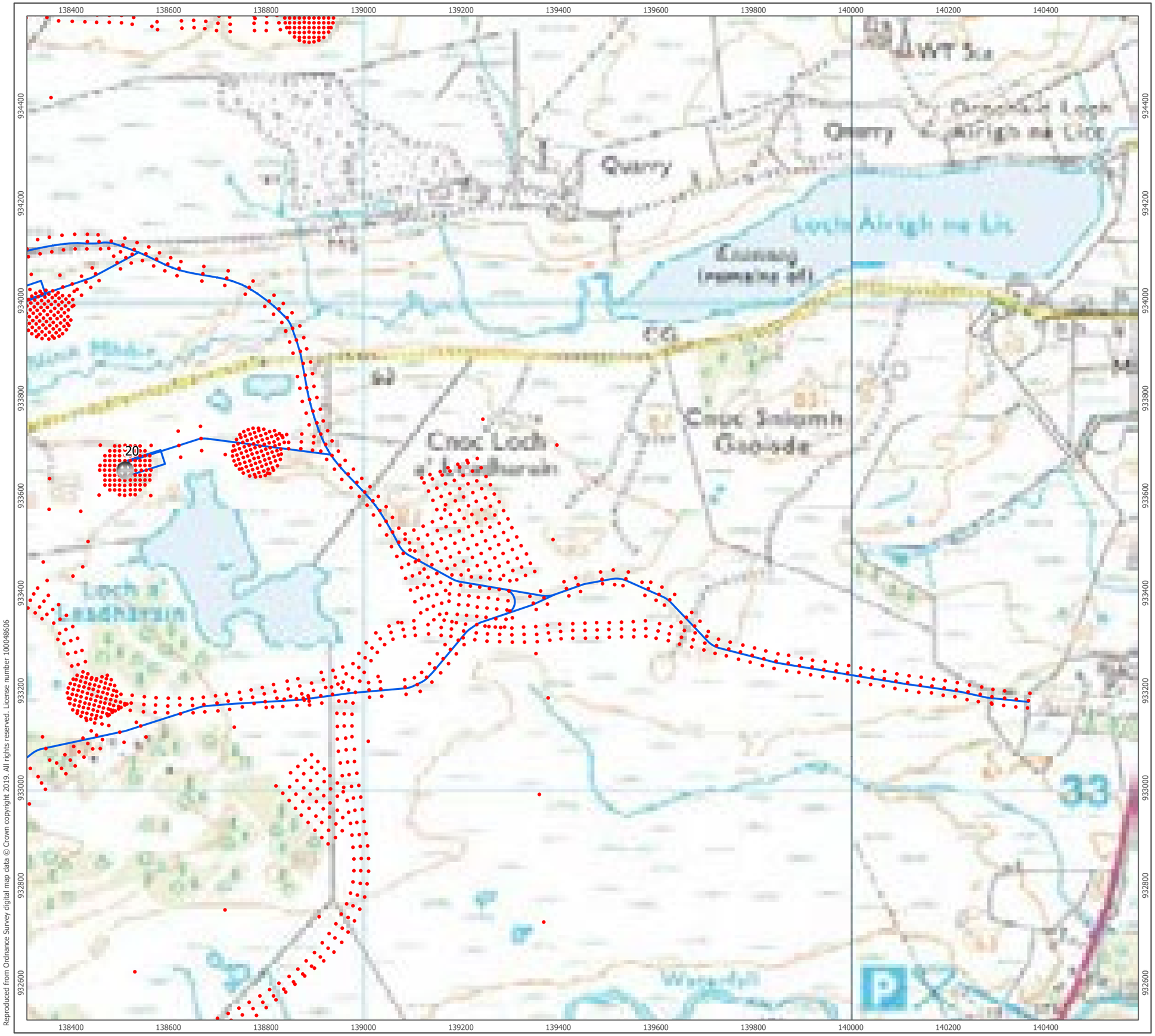

Reproduced from Ordnance Survey digital map data © Crown copyright 2019. All rights reserved. License number 100048606

P:\Projects\Engineering\3242 Stornoway Wind Farm\3242 Stornoway Wind Farm.aprx\3242-REP-002 Fig02 Peat Probe Locations

Lewis Wind Power

ARCUS

- Peat Probe Locations
- Proposed Infastructure

1:7,500 Scale @ A3

0 0.15 0.3 km

NORTH

Produced By: RL	Ref: 3242-REP-002
Checked By: SC	Date: 04/03/2019

Peat Probe Locations
Figure 2d

Stornoway Wind Farm
Peat Slide Risk Assessment

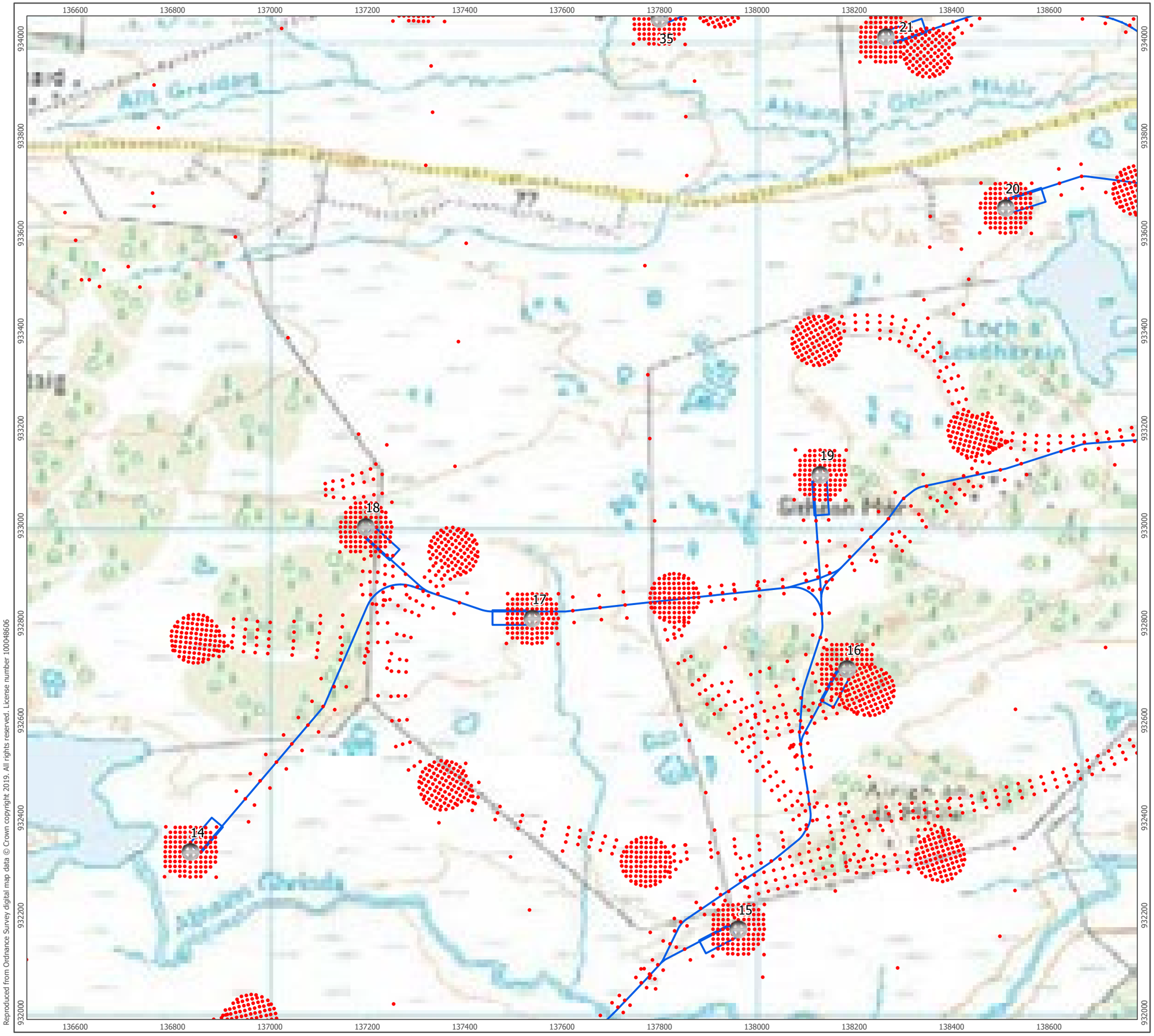

Reproduced from Ordnance Survey digital map data © Crown copyright 2019. All rights reserved. License number 100048606

P:\Projects\Engineering\3242 Stornoway Wind Farm\3242 Stornoway Wind Farm.aprx\3242-REP-002 Fig02 Peat Probe Locations

Lewis Wind Power

ARCUS

- Peat Probe Locations
- Proposed Infastructure

1:7,500 Scale @ A3

0 0.15 0.3 km

NORTH

Produced By: RL	Ref: 3242-REP-002
Checked By: SC	Date: 04/03/2019

Peat Probe Locations
Figure 2e

Stornoway Wind Farm
Peat Slide Risk Assessment

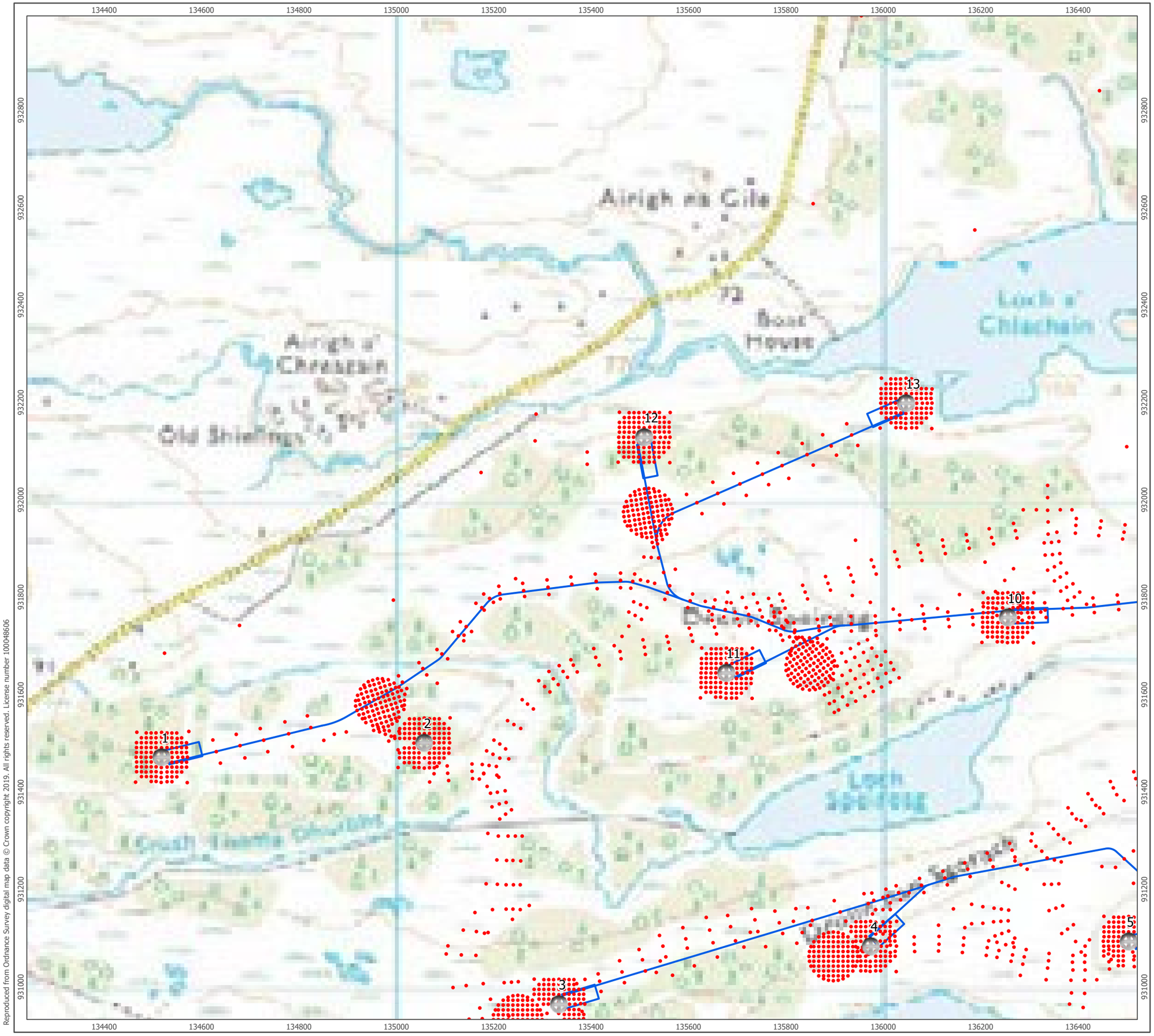

Peat Probe Locations

Proposed Infastructure

1:7,500 Scale @ A3

0 0.15 0.3 km

NORTH

Produced By: RL	Ref: 3242-REP-002
Checked By: SC	Date: 04/03/2019

Peat Probe Locations
Figure 2f

Stornoway Wind Farm
Peat Slide Risk Assessment

Reproduced from Ordnance Survey digital map data © Crown copyright 2019. All rights reserved. License number 100048606

P:\Projects\Engineering\3242 Stornoway Wind Farm\3242 Stornoway Wind Farm.aprx\3242-REP-002 Fig02 Peat Probe Locations

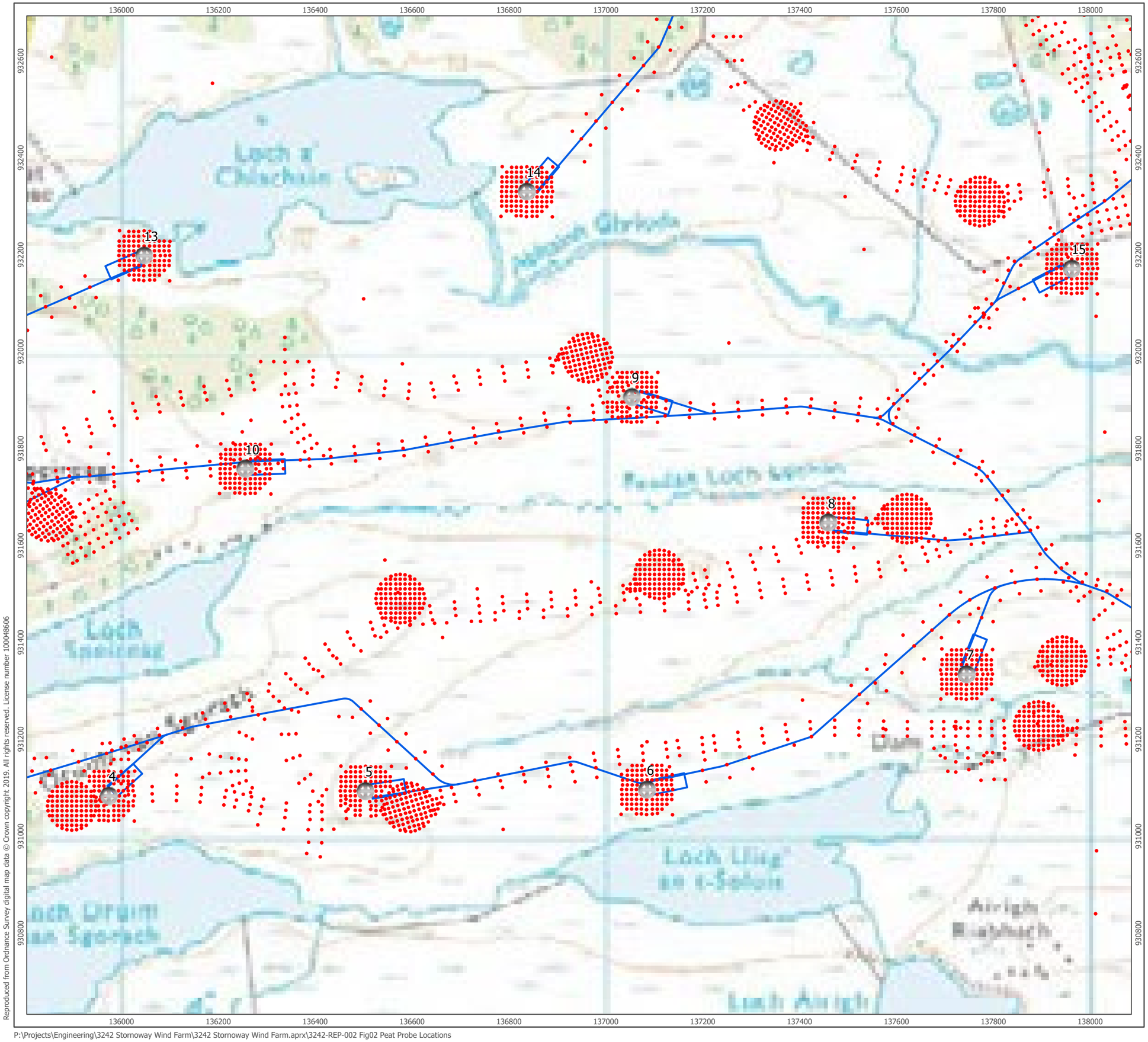

Reproduced from Ordnance Survey digital map data © Crown copyright 2019. All rights reserved. License number 100048606

P:\Projects\Engineering\3242 Stornoway Wind Farm\3242 Stornoway Wind Farm.aprx\3242-REP-002 Fig02 Peat Probe Locations

Lewis Wind Power

ARCUS

- Peat Probe Locations
- Proposed Infastructure

1:7,500 Scale @ A3

0 0.15 0.3 km

NORTH

Produced By: RL	Ref: 3242-REP-002
Checked By: SC	Date: 04/03/2019

Peat Probe Locations
Figure 2g

Stornoway Wind Farm
Peat Slide Risk Assessment

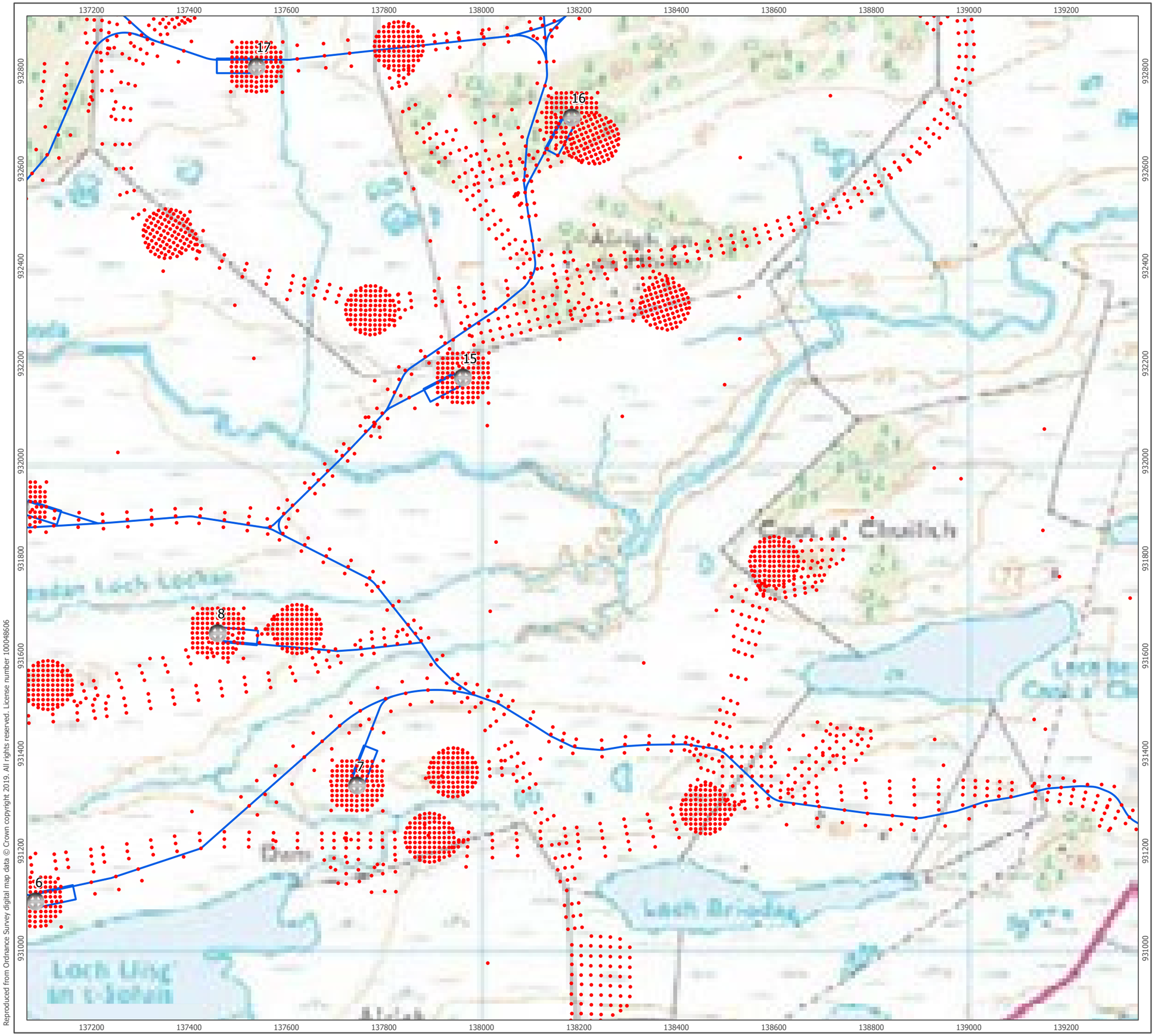

Reproduced from Ordnance Survey digital map data © Crown copyright 2019. All rights reserved. License number 100048606

P:\Projects\Engineering\3242 Stornoway Wind Farm\3242 Stornoway Wind Farm.aprx\3242-REP-002 Fig02 Peat Probe Locations

Peat Probe Locations

Proposed Infastructure

1:7,500 Scale @ A3

0 0.15 0.3 km

NORTH

Produced By: RL	Ref: 3242-REP-002
Checked By: SC	Date: 04/03/2019

Peat Probe Locations
Figure 2h

Stornoway Wind Farm
Peat Slide Risk Assessment

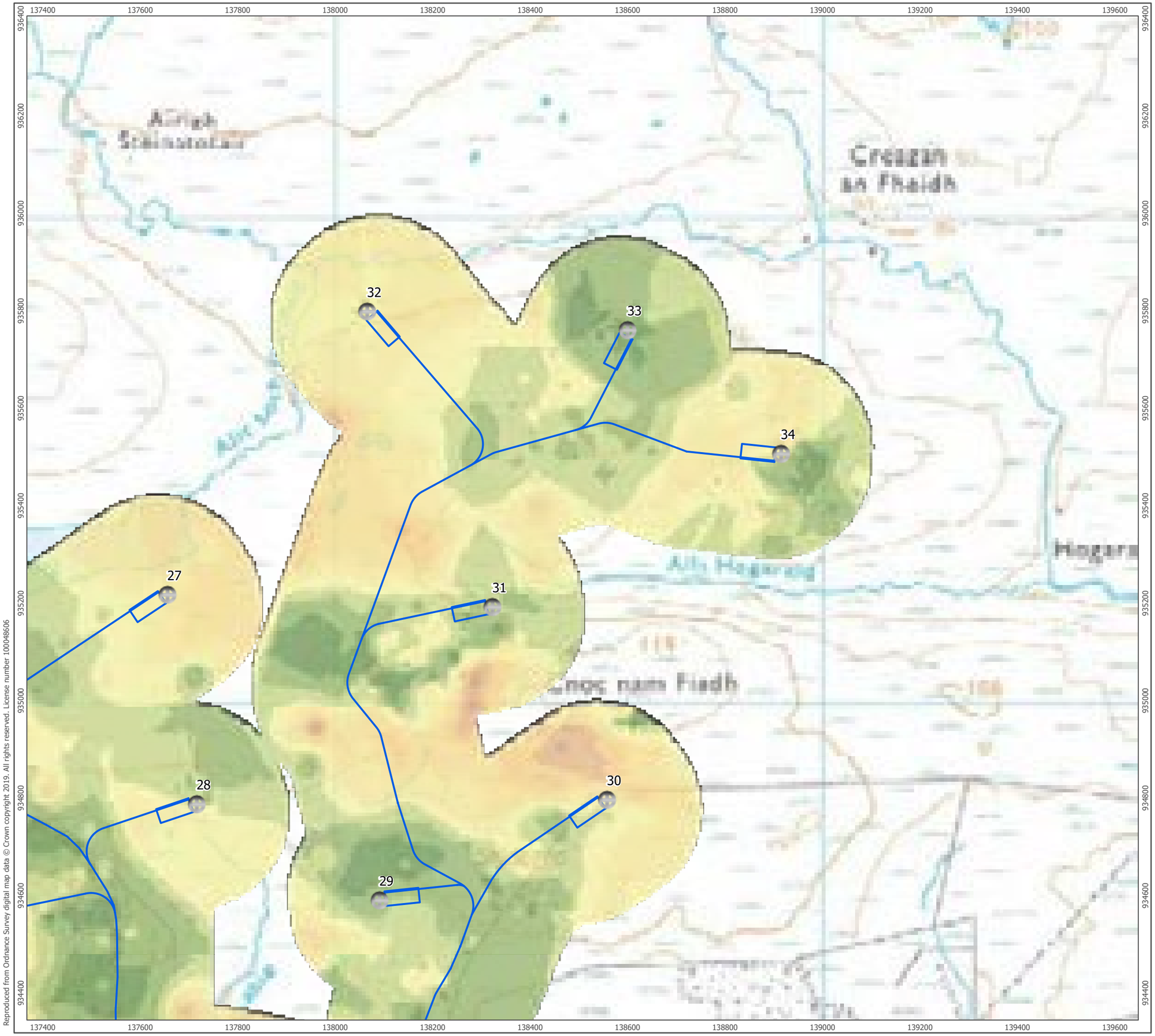

Reproduced from Ordnance Survey digital map data © Crown copyright 2019. All rights reserved. License number 100048606

Proposed Infastructure

Turbine Locations

Interpolated Peat Depths (m)

- 0 - 0.50
- 0.51 - 1.00
- 1.01 - 1.50
- 1.51 - 2.00
- 2.01 - 2.50
- 2.51 - 3.00
- 3.01 - 3.50
- 3.51 - 4.00
- 4.01 - 4.50
- 4.51 - 5.00
- 5.01 - 5.50
- 5.51 - 6.00
- 6.01 - 6.50

1:7,500 Scale @ A3

0 0.15 0.3 km

NORTH

Produced By: RL	Ref: 3242-REP-003
Checked By: SC	Date: 04/03/2019

Interpolated Peat Depths
Figure 3a

Stornoway Wind Farm
Peat Slide Risk Assessment

P:\Projects\Engineering\3242 Stornoway Wind Farm\3242 Stornoway Wind Farm.aprx\3242-REP-003 Fig03 Interpolated Peat Depths

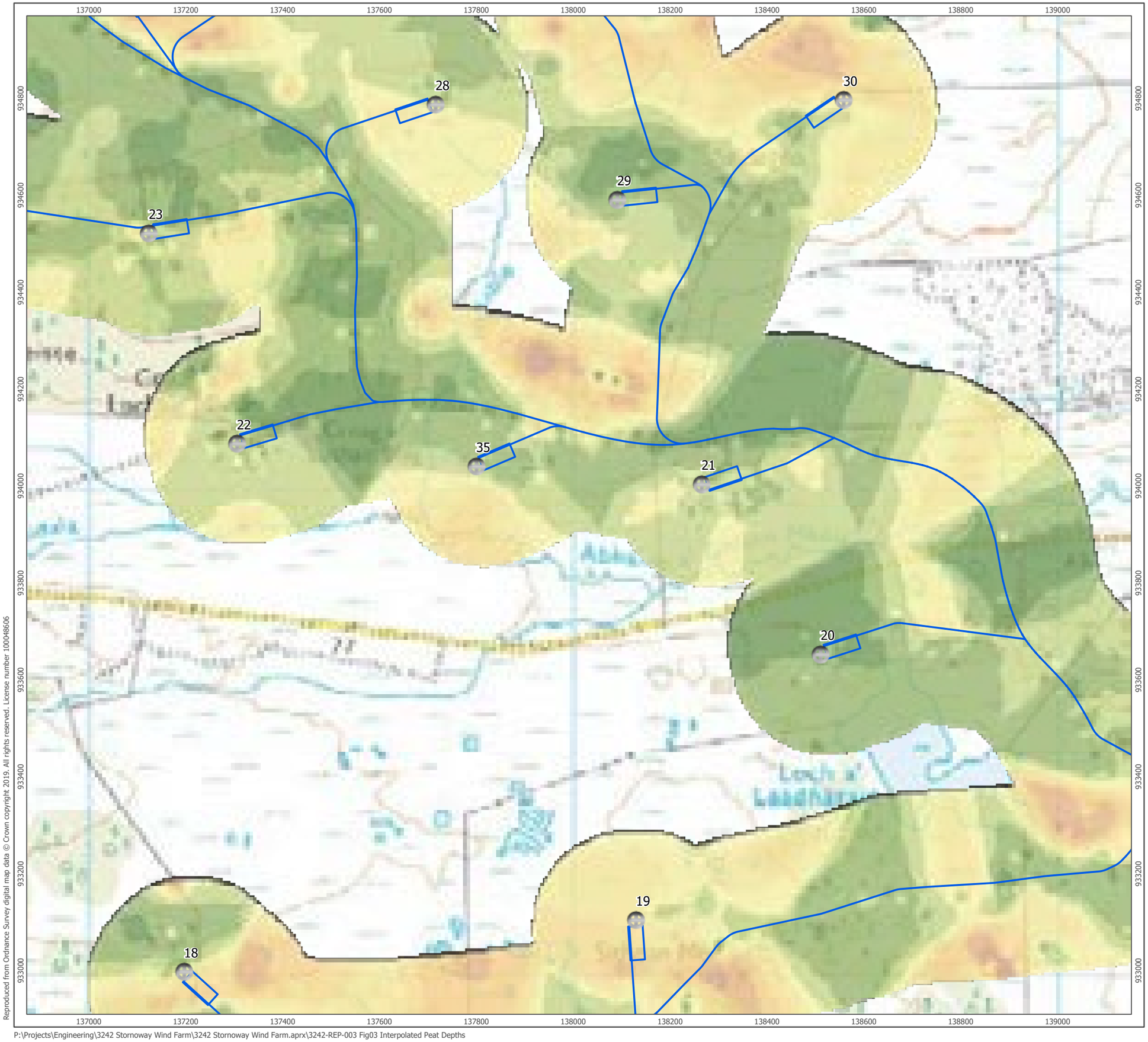

Reproduced from Ordnance Survey digital map data © Crown copyright 2019. All rights reserved. License number 100048606

Proposed Infastructure

Turbine Locations

Interpolated Peat Depths (m)

- 0 - 0.50
- 0.51 - 1.00
- 1.01 - 1.50
- 1.51 - 2.00
- 2.01 - 2.50
- 2.51 - 3.00
- 3.01 - 3.50
- 3.51 - 4.00
- 4.01 - 4.50
- 4.51 - 5.00
- 5.01 - 5.50
- 5.51 - 6.00
- 6.01 - 6.50

1:7,500 Scale @ A3

0 0.15 0.3 km

NORTH

Produced By: RL	Ref: 3242-REP-003
Checked By: SC	Date: 04/03/2019

Interpolated Peat Depths
Figure 3b

Stornoway Wind Farm
Peat Slide Risk Assessment

P:\Projects\Engineering\3242 Stornoway Wind Farm\3242 Stornoway Wind Farm.aprx\3242-REP-003 Fig03 Interpolated Peat Depths

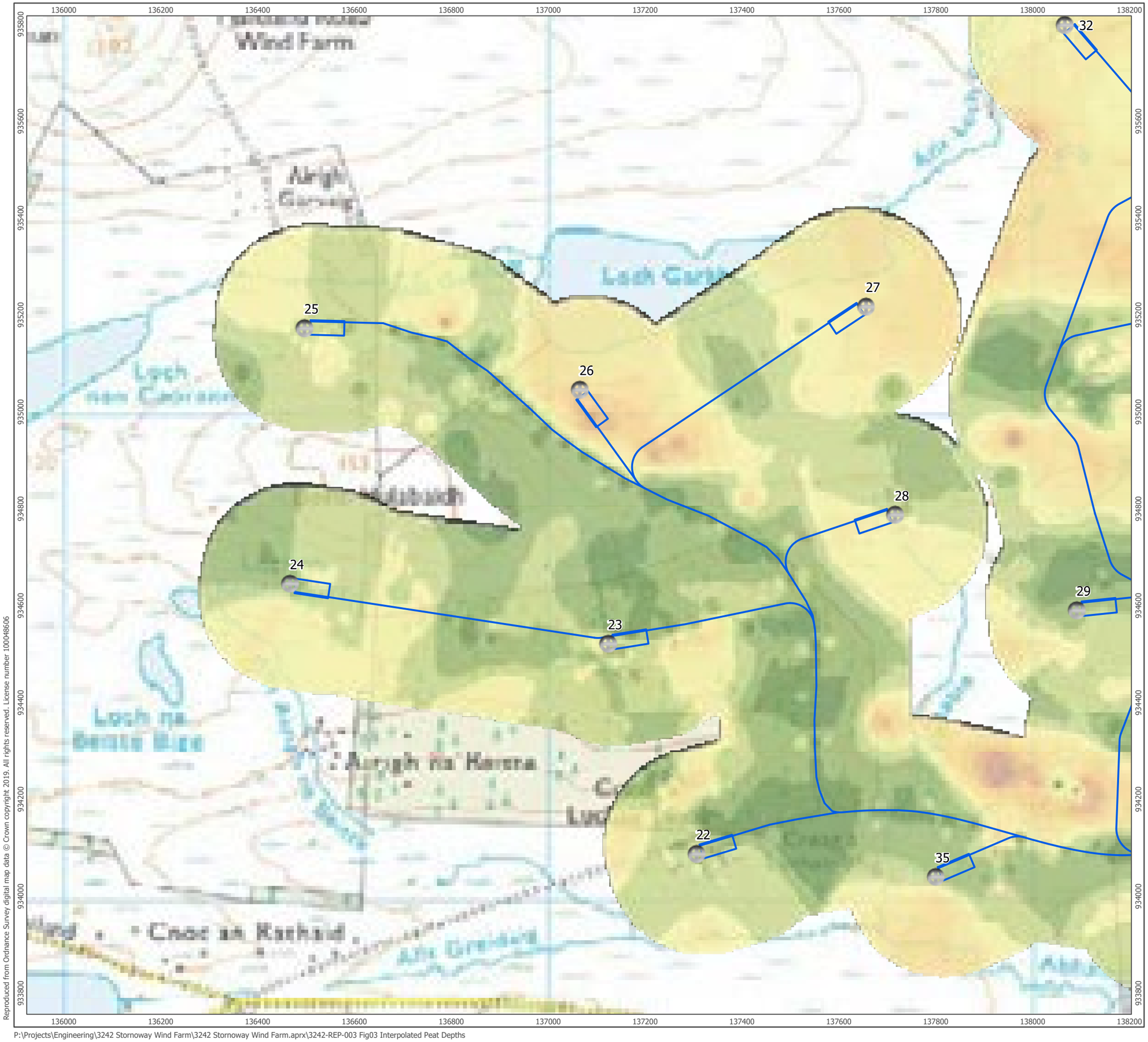

Reproduced from Ordnance Survey digital map data © Crown copyright 2019. All rights reserved. License number 100048606

Proposed Infastructure

Turbine Locations

Interpolated Peat Depths (m)

- 0 - 0.50
- 0.51 - 1.00
- 1.01 - 1.50
- 1.51 - 2.00
- 2.01 - 2.50
- 2.51 - 3.00
- 3.01 - 3.50
- 3.51 - 4.00
- 4.01 - 4.50
- 4.51 - 5.00
- 5.01 - 5.50
- 5.51 - 6.00
- 6.01 - 6.50

1:7,500 Scale @ A3

0 0.15 0.3 km

NORTH

Produced By: RL	Ref: 3242-REP-003
Checked By: SC	Date: 04/03/2019

Interpolated Peat Depths
Figure 3c

Stornoway Wind Farm
Peat Slide Risk Assessment

P:\Projects\Engineering\3242 Stornoway Wind Farm\3242 Stornoway Wind Farm.aprx\3242-REP-003 Fig03 Interpolated Peat Depths

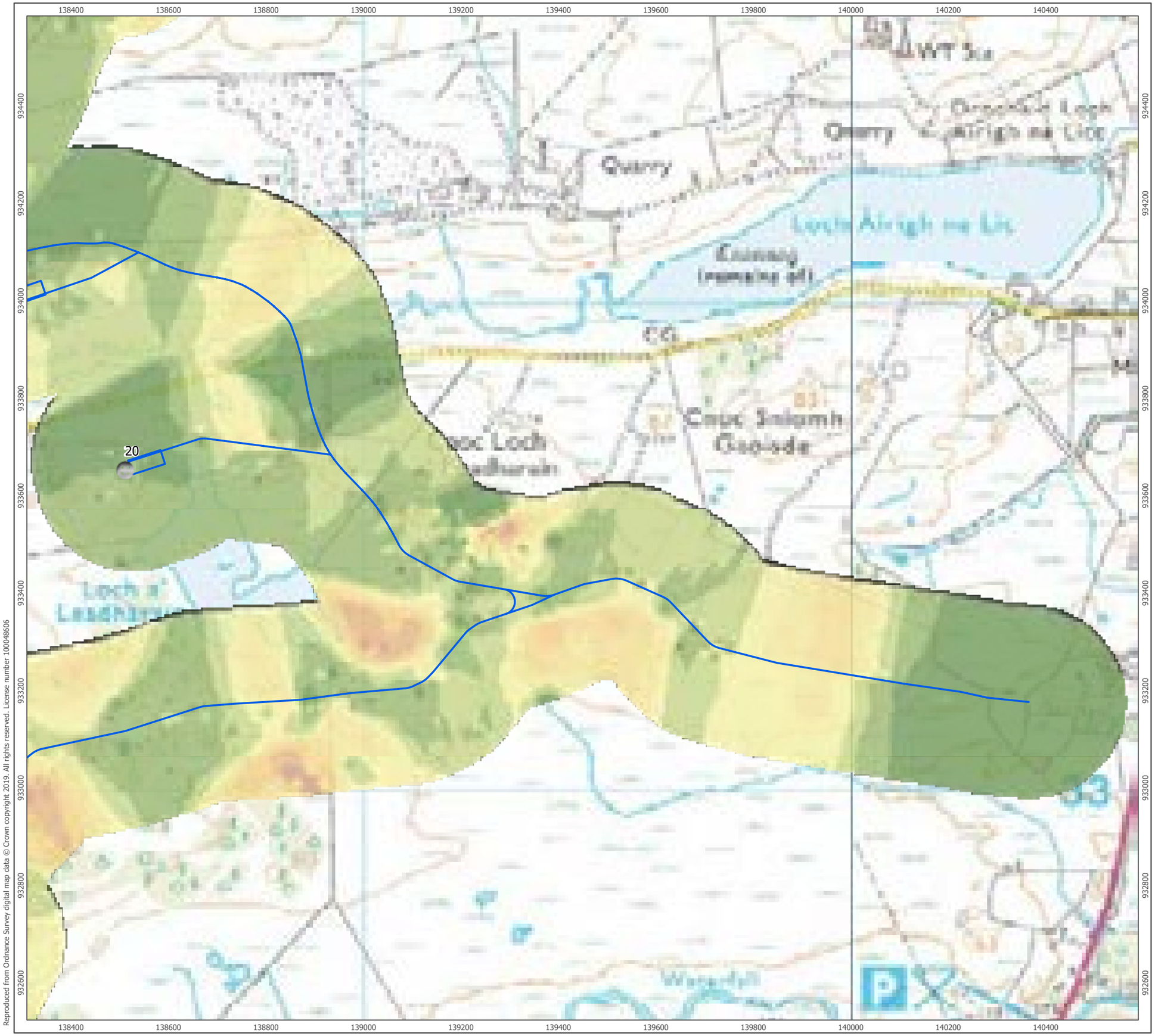

Reproduced from Ordnance Survey digital map data © Crown copyright 2019. All rights reserved. License number 100048606

P:\Projects\Engineering\3242 Stornoway Wind Farm\3242 Stornoway Wind Farm.aprx\3242-REP-003 Fig03 Interpolated Peat Depths

Proposed Infastructure

Turbine Locations

Interpolated Peat Depths (m)

- 0 - 0.50
- 0.51 - 1.00
- 1.01 - 1.50
- 1.51 - 2.00
- 2.01 - 2.50
- 2.51 - 3.00
- 3.01 - 3.50
- 3.51 - 4.00
- 4.01 - 4.50
- 4.51 - 5.00
- 5.01 - 5.50
- 5.51 - 6.00
- 6.01 - 6.50

1:7,500 Scale @ A3

0 0.15 0.3 km

NORTH

Produced By: RL	Ref: 3242-REP-003
Checked By: SC	Date: 04/03/2019

Interpolated Peat Depths
Figure 3d

Stornoway Wind Farm
Peat Slide Risk Assessment

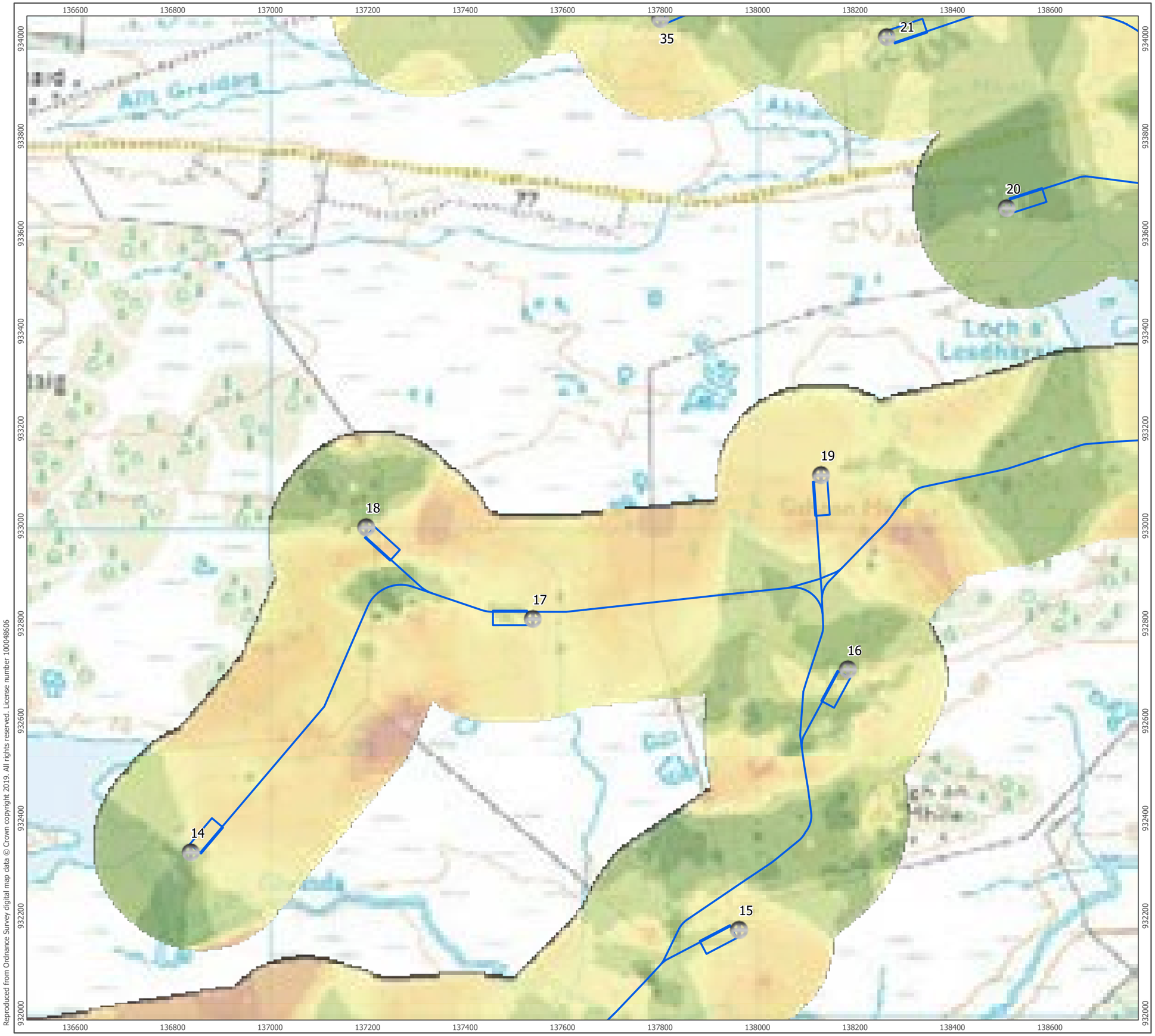

Reproduced from Ordnance Survey digital map data © Crown copyright 2019. All rights reserved. License number 100048606

Proposed Infastructure

Turbine Locations

Interpolated Peat Depths (m)

- 0 - 0.50
- 0.51 - 1.00
- 1.01 - 1.50
- 1.51 - 2.00
- 2.01 - 2.50
- 2.51 - 3.00
- 3.01 - 3.50
- 3.51 - 4.00
- 4.01 - 4.50
- 4.51 - 5.00
- 5.01 - 5.50
- 5.51 - 6.00
- 6.01 - 6.50

1:7,500 Scale @ A3

0 0.15 0.3 km

NORTH

Produced By: RL	Ref: 3242-REP-003
Checked By: SC	Date: 04/03/2019

Interpolated Peat Depths
Figure 3e

Stornoway Wind Farm
Peat Slide Risk Assessment

P:\Projects\Engineering\3242 Stornoway Wind Farm\3242 Stornoway Wind Farm.aprx\3242-REP-003 Fig03 Interpolated Peat Depths

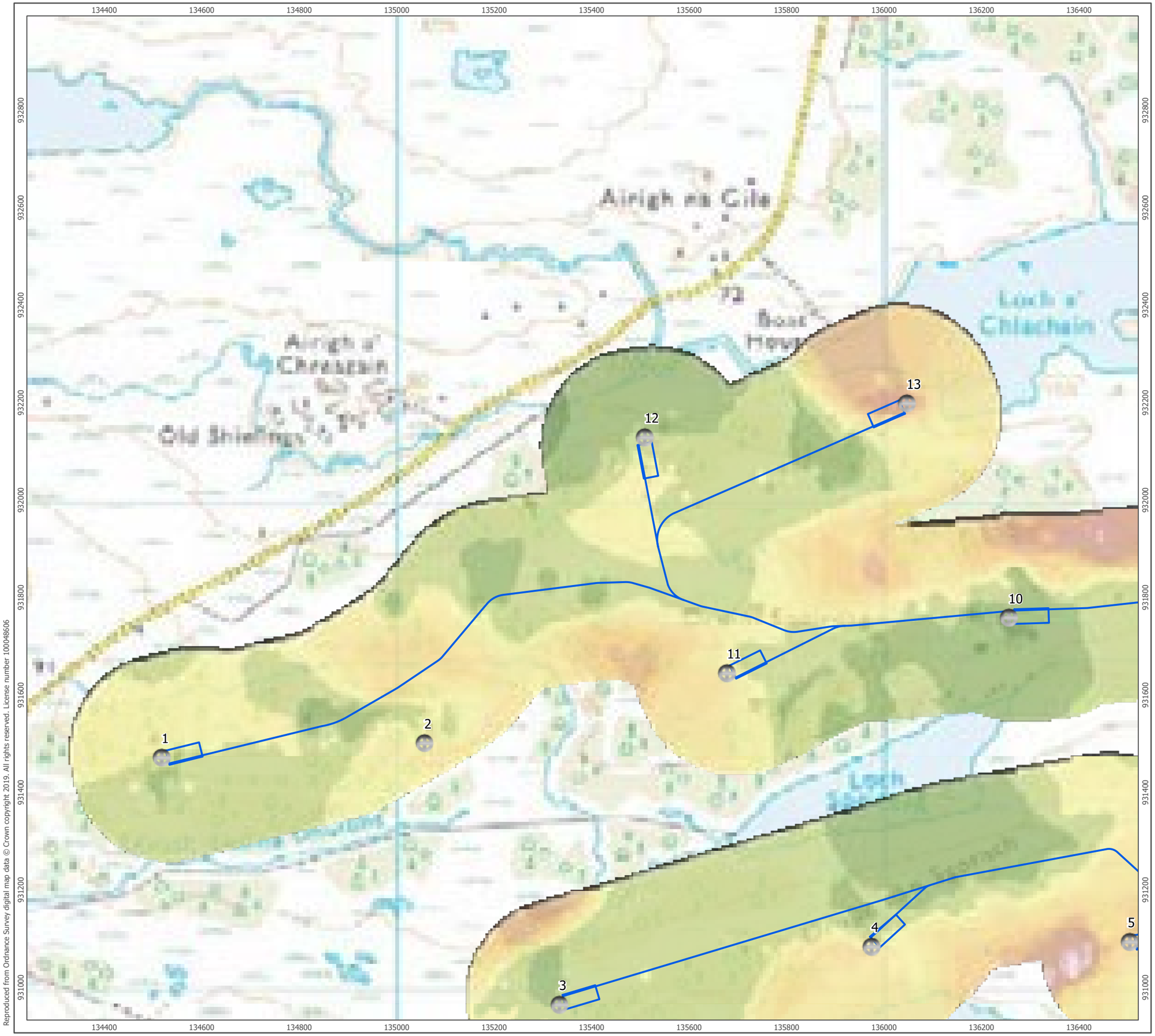

Reproduced from Ordnance Survey digital map data © Crown copyright 2019. All rights reserved. License number 100048606

Proposed Infastructure

Turbine Locations

Interpolated Peat Depths (m)

- 0 - 0.50
- 0.51 - 1.00
- 1.01 - 1.50
- 1.51 - 2.00
- 2.01 - 2.50
- 2.51 - 3.00
- 3.01 - 3.50
- 3.51 - 4.00
- 4.01 - 4.50
- 4.51 - 5.00
- 5.01 - 5.50
- 5.51 - 6.00
- 6.01 - 6.50

1:7,500 Scale @ A3

0 0.15 0.3 km

NORTH

Produced By: RL	Ref: 3242-REP-003
Checked By: SC	Date: 04/03/2019

Interpolated Peat Depths
Figure 3f

Stornoway Wind Farm
Peat Slide Risk Assessment

P:\Projects\Engineering\3242 Stornoway Wind Farm\3242 Stornoway Wind Farm.aprx\3242-REP-003 Fig03 Interpolated Peat Depths

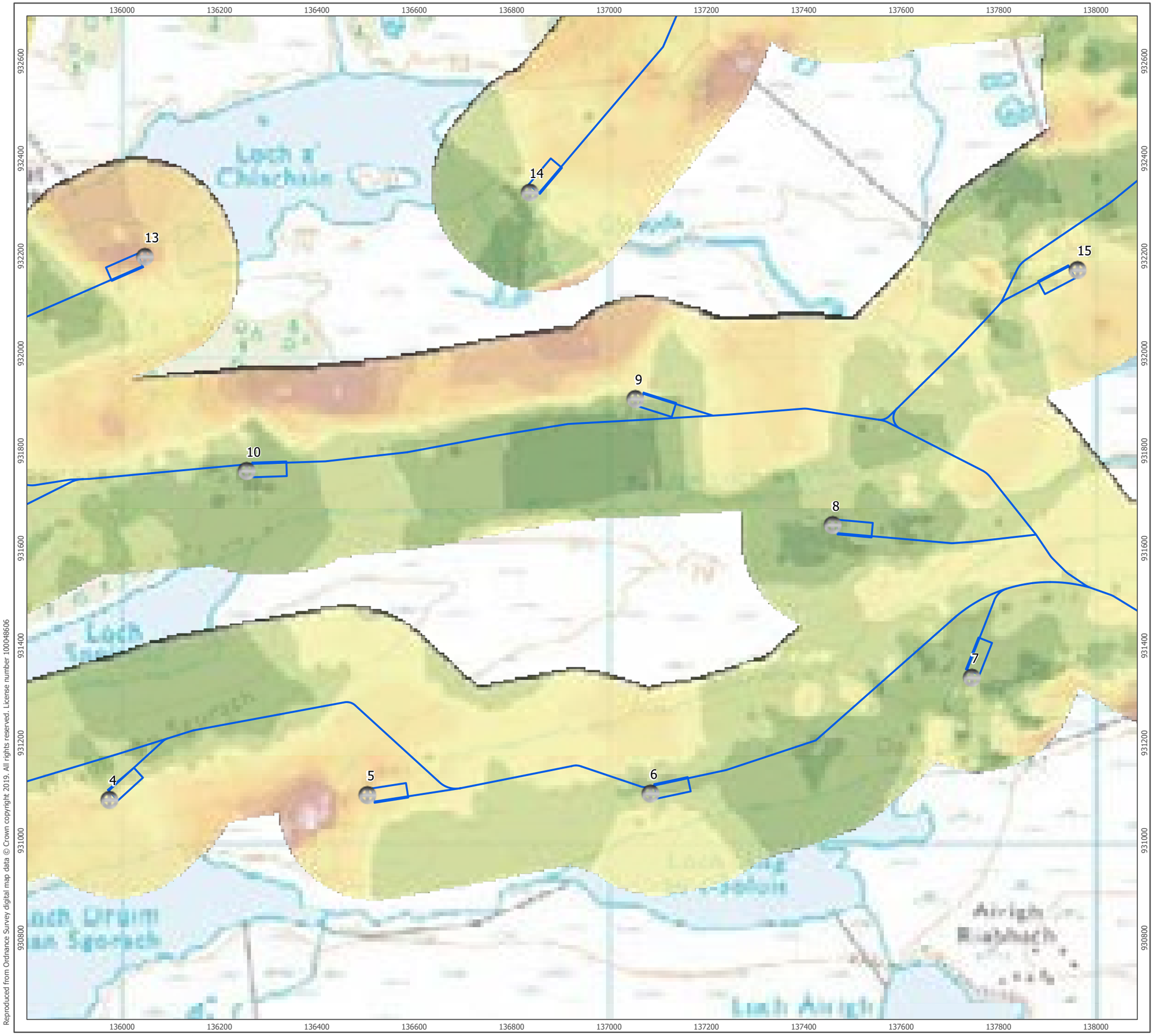

Proposed Infastructure

Turbine Locations

Interpolated Peat Depths (m)

- 0 - 0.50
- 0.51 - 1.00
- 1.01 - 1.50
- 1.51 - 2.00
- 2.01 - 2.50
- 2.51 - 3.00
- 3.01 - 3.50
- 3.51 - 4.00
- 4.01 - 4.50
- 4.51 - 5.00
- 5.01 - 5.50
- 5.51 - 6.00
- 6.01 - 6.50

1:7,500 Scale @ A3

0 0.15 0.3 km

NORTH

Produced By: RL	Ref: 3242-REP-003
Checked By: SC	Date: 04/03/2019

Interpolated Peat Depths
Figure 3g

Stornoway Wind Farm
Peat Slide Risk Assessment

Reproduced from Ordnance Survey digital map data © Crown copyright 2019. All rights reserved. License number 100048606

P:\Projects\Engineering\3242 Stornoway Wind Farm\3242 Stornoway Wind Farm.aprx\3242-REP-003 Fig03 Interpolated Peat Depths

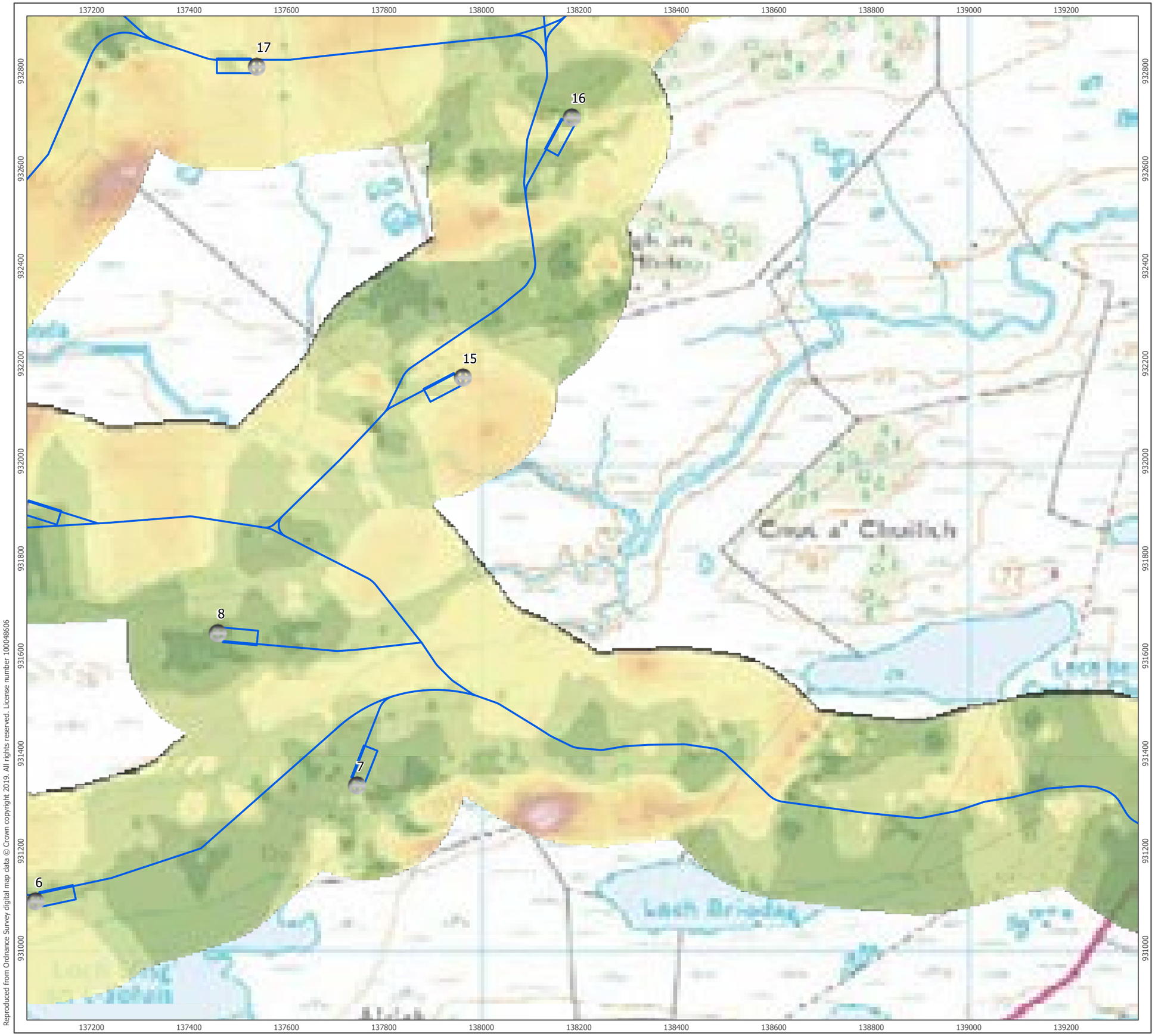

Reproduced from Ordnance Survey digital map data © Crown copyright 2019. All rights reserved. License number 100048606

Proposed Infastructure

Turbine Locations

Interpolated Peat Depths (m)

- 0 - 0.50
- 0.51 - 1.00
- 1.01 - 1.50
- 1.51 - 2.00
- 2.01 - 2.50
- 2.51 - 3.00
- 3.01 - 3.50
- 3.51 - 4.00
- 4.01 - 4.50
- 4.51 - 5.00
- 5.01 - 5.50
- 5.51 - 6.00
- 6.01 - 6.50

1:7,500 Scale @ A3

0 0.15 0.3 km

NORTH

Produced By: RL	Ref: 3242-REP-003
Checked By: SC	Date: 04/03/2019

Interpolated Peat Depths
Figure 3h

Stornoway Wind Farm
Peat Slide Risk Assessment

P:\Projects\Engineering\3242 Stornoway Wind Farm\3242 Stornoway Wind Farm.aprx\3242-REP-003 Fig03 Interpolated Peat Depths

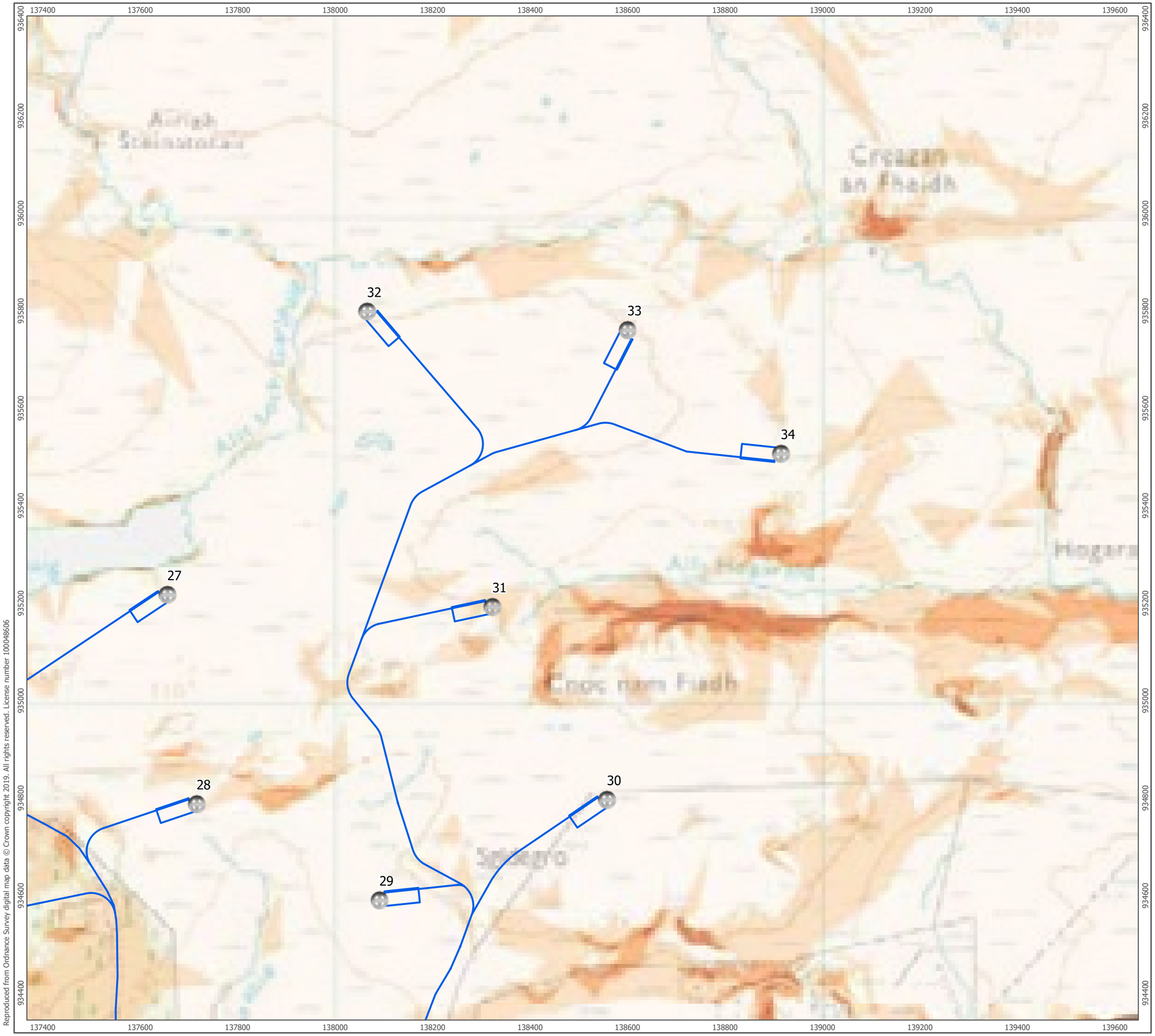

Reproduced from Ordnance Survey digital map data © Crown copyright 2019. All rights reserved. License number 100048606

Turbine Locations

Proposed Infastructure

Slope Gradient (Deg)

- 0 - 5
- 5 - 10
- 10 - 15
- 15 - 30
- > 30

1:7,500 Scale @ A3

0 0.15 0.3 km

NORTH

Produced By: RL	Ref: 3242-REP-004
Checked By: SC	Date: 04/03/2019

Slope Gradient
Figure 4a

Stornoway Wind Farm
Peat Slide Risk Assessment

P:\Projects\Engineering\3242 Stornoway Wind Farm\3242 Stornoway Wind Farm.aprx\3242-REP-004 Fig04 Slope Gradient

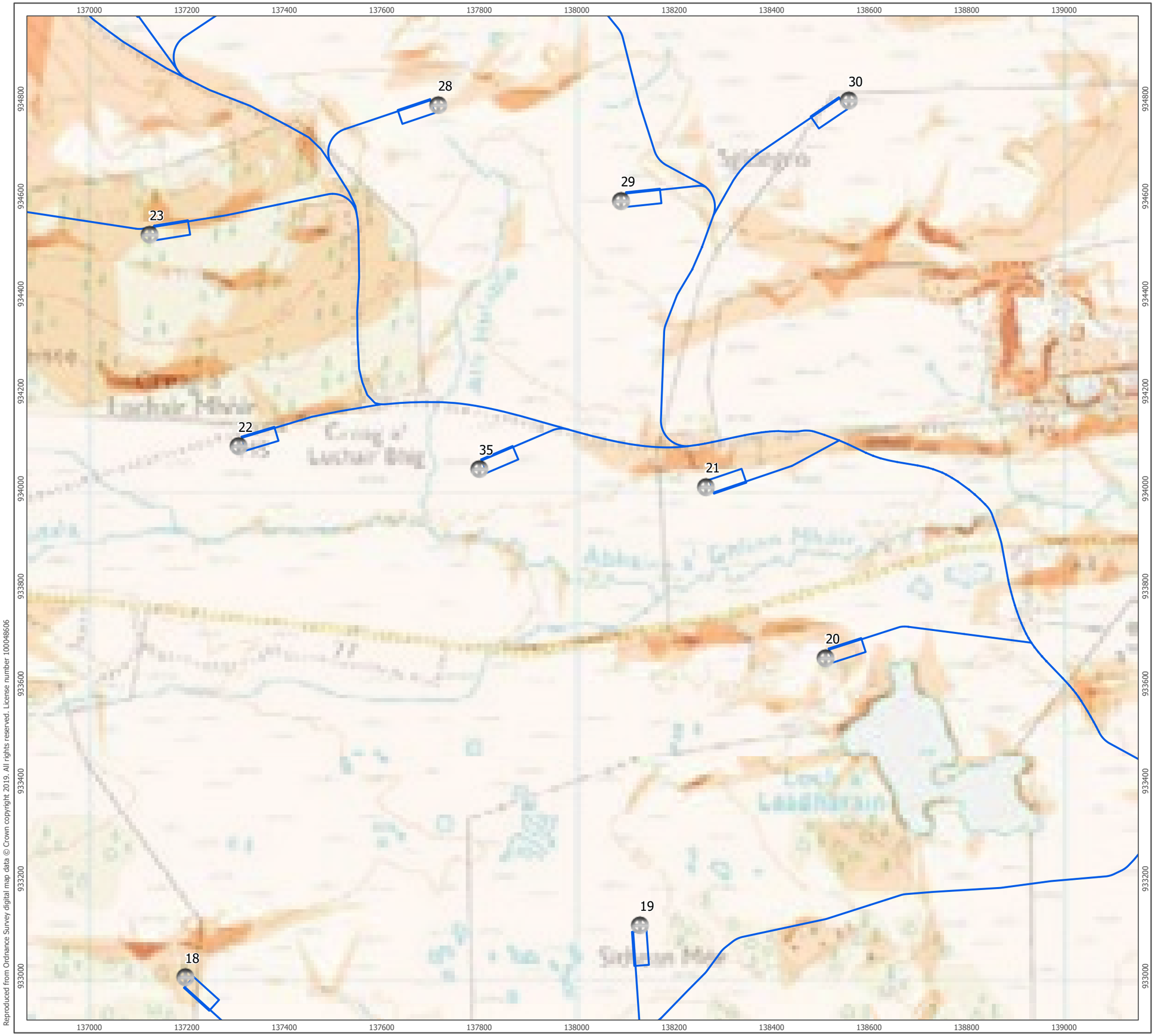

Reproduced from Ordnance Survey digital map data © Crown copyright 2019. All rights reserved. License number 100048606

Turbine Locations

Proposed Infastructure

Slope Gradient (Deg)

- 0 - 5
- 5 - 10
- 10 - 15
- 15 - 30
- > 30

1:7,500 Scale @ A3

0 0.15 0.3 km

NORTH

Produced By: RL	Ref: 3242-REP-004
Checked By: SC	Date: 04/03/2019

Slope Gradient
Figure 4b

Stornoway Wind Farm
Peat Slide Risk Assessment

P:\Projects\Engineering\3242 Stornoway Wind Farm\3242 Stornoway Wind Farm.aprx\3242-REP-004 Fig04 Slope Gradient

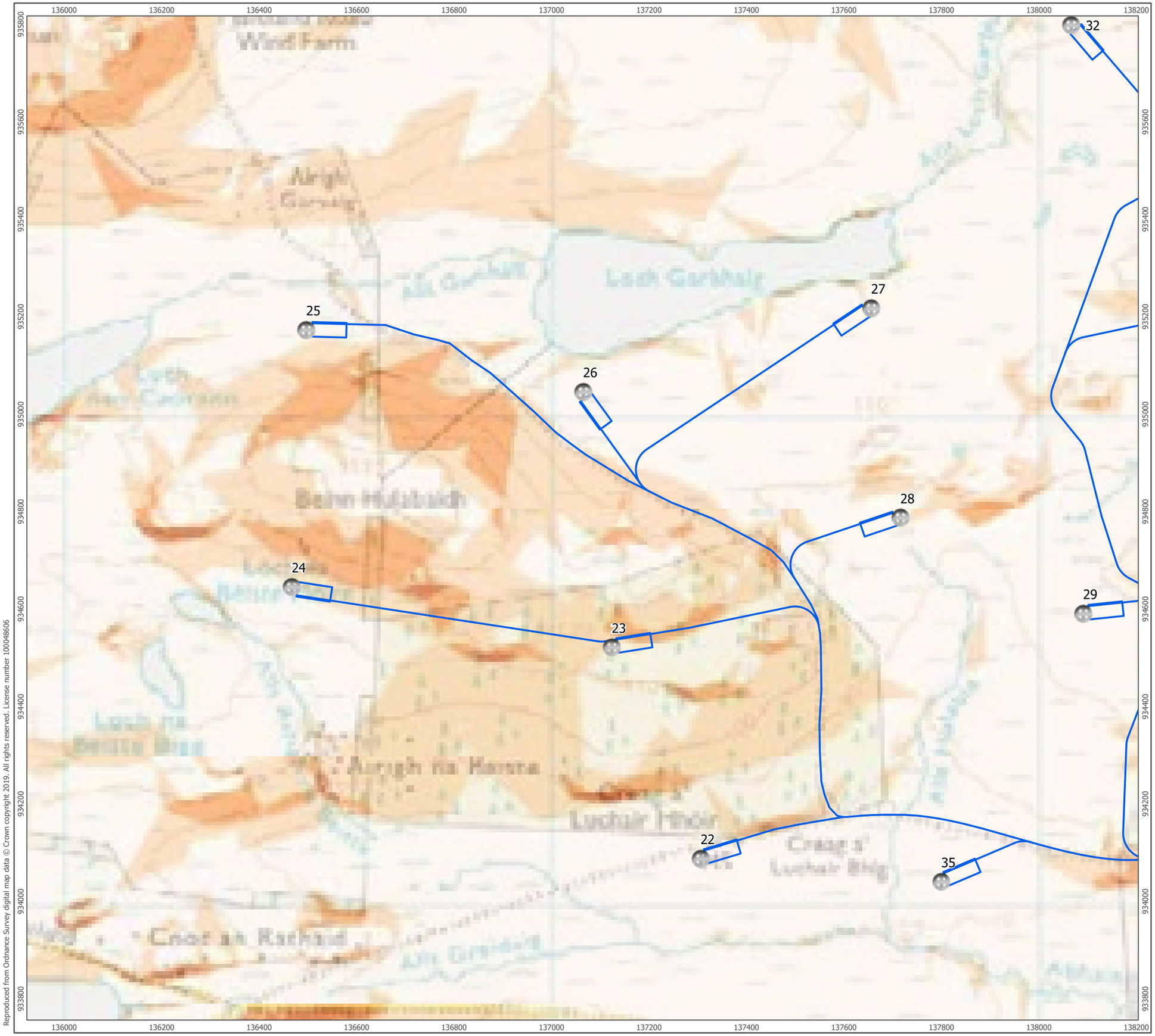

Reproduced from Ordnance Survey digital map data © Crown copyright 2019. All rights reserved. License number 100048606

Turbine Locations

Proposed Infastructure

Slope Gradient (Deg)

- 0 - 5
- 5 - 10
- 10 - 15
- 15 - 30
- > 30

1:7,500 Scale @ A3

0 0.15 0.3 km

NORTH

Produced By: RL	Ref: 3242-REP-004
Checked By: SC	Date: 04/03/2019

Slope Gradient
Figure 4c

Stornoway Wind Farm
Peat Slide Risk Assessment

P:\Projects\Engineering\3242 Stornoway Wind Farm\3242 Stornoway Wind Farm.aprx\3242-REP-004 Fig04 Slope Gradient

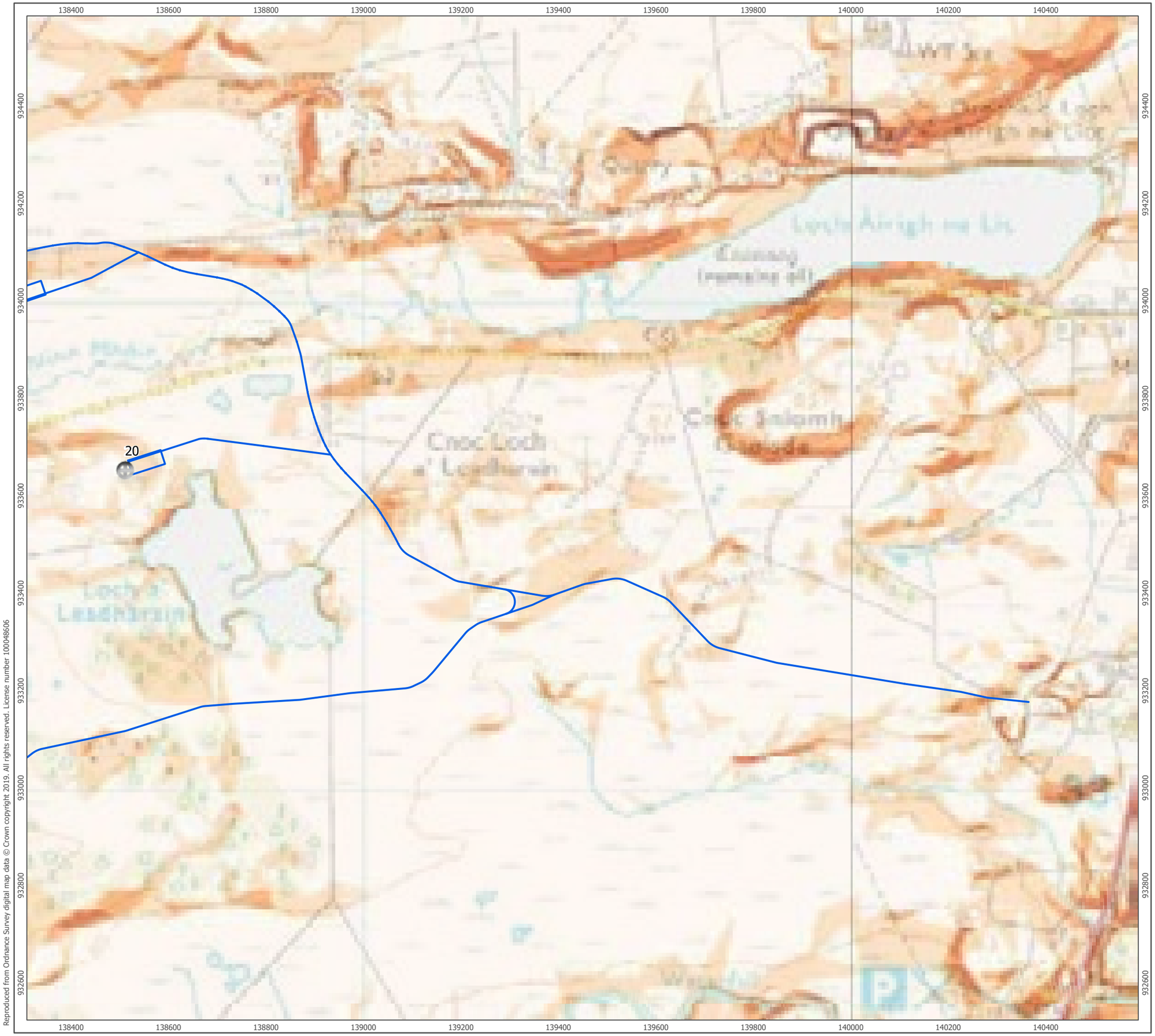

Reproduced from Ordnance Survey digital map data © Crown copyright 2019. All rights reserved. License number 100048606

Turbine Locations

Proposed Infastructure

Slope Gradient (Deg)

- 0 - 5
- 5 - 10
- 10 - 15
- 15 - 30
- > 30

1:7,500 Scale @ A3

0 0.15 0.3 km

NORTH

Produced By: RL	Ref: 3242-REP-004
Checked By: SC	Date: 04/03/2019

Slope Gradient
Figure 4d

Stornoway Wind Farm
Peat Slide Risk Assessment

P:\Projects\Engineering\3242 Stornoway Wind Farm\3242 Stornoway Wind Farm.aprx\3242-REP-004 Fig04 Slope Gradient

Reproduced from Ordnance Survey digital map data © Crown copyright 2019. All rights reserved. License number 100048606

Turbine Locations

Proposed Infastructure

Slope Gradient (Deg)

- 0 - 5
- 5 - 10
- 10 - 15
- 15 - 30
- > 30

1:7,500 Scale @ A3

0 0.15 0.3 km

NORTH

Produced By: RL	Ref: 3242-REP-004
Checked By: SC	Date: 04/03/2019

Slope Gradient
Figure 4e

Stornoway Wind Farm
Peat Slide Risk Assessment

P:\Projects\Engineering\3242 Stornoway Wind Farm\3242 Stornoway Wind Farm.aprx\3242-REP-004 Fig04 Slope Gradient

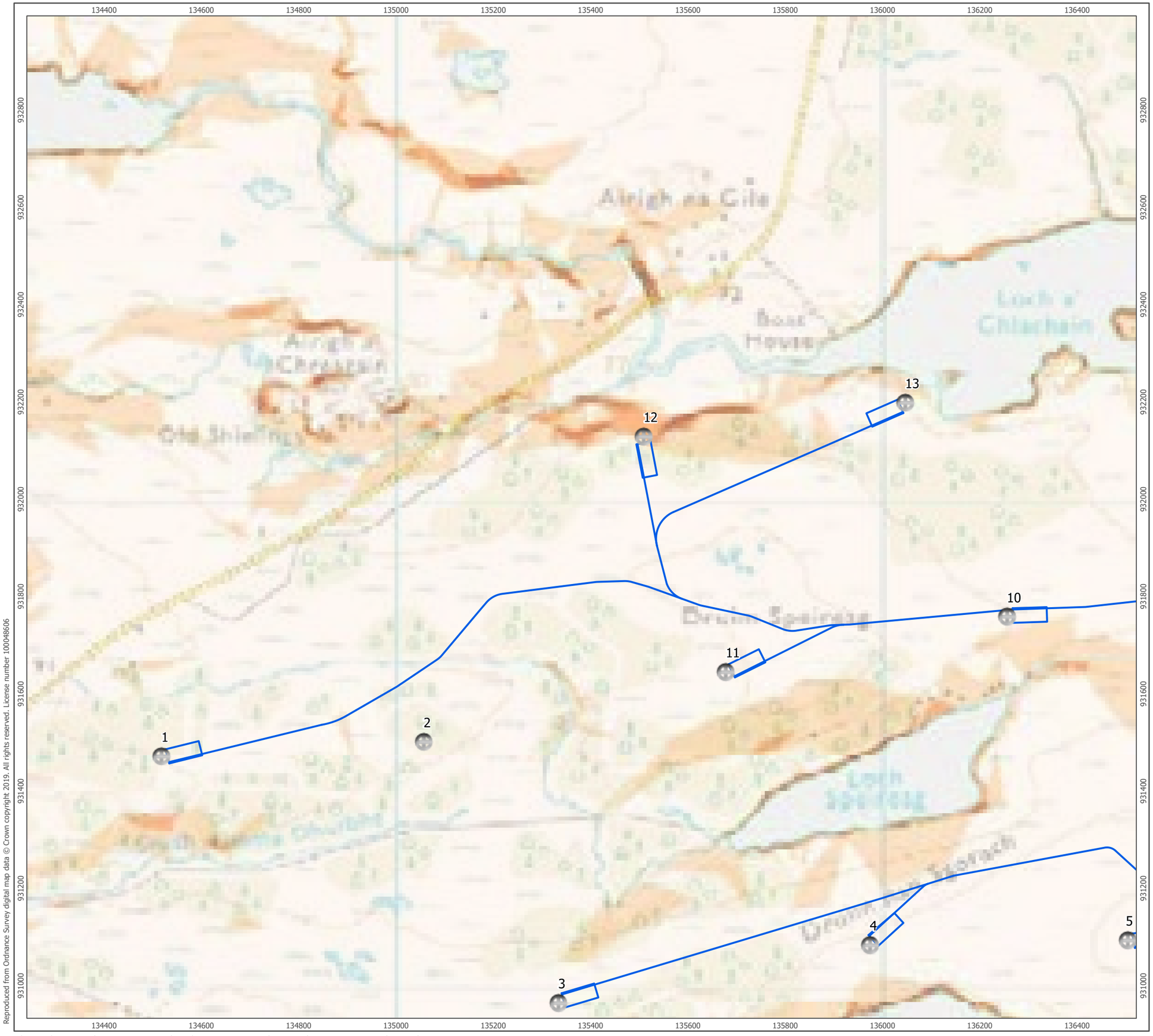

Reproduced from Ordnance Survey digital map data © Crown copyright 2019. All rights reserved. License number 100048606

P:\Projects\Engineering\3242 Stornoway Wind Farm\3242 Stornoway Wind Farm.aprx\3242-REP-004 Fig04 Slope Gradient

Lewis Wind Power

ARCUS

Turbine Locations

Proposed Infastructure

Slope Gradient (Deg)

- 0 - 5
- 5 - 10
- 10 - 15
- 15 - 30
- > 30

1:7,500 Scale @ A3

0 0.15 0.3 km

NORTH

Produced By: RL	Ref: 3242-REP-004
Checked By: SC	Date: 04/03/2019

Slope Gradient
Figure 4f

Stornoway Wind Farm
Peat Slide Risk Assessment

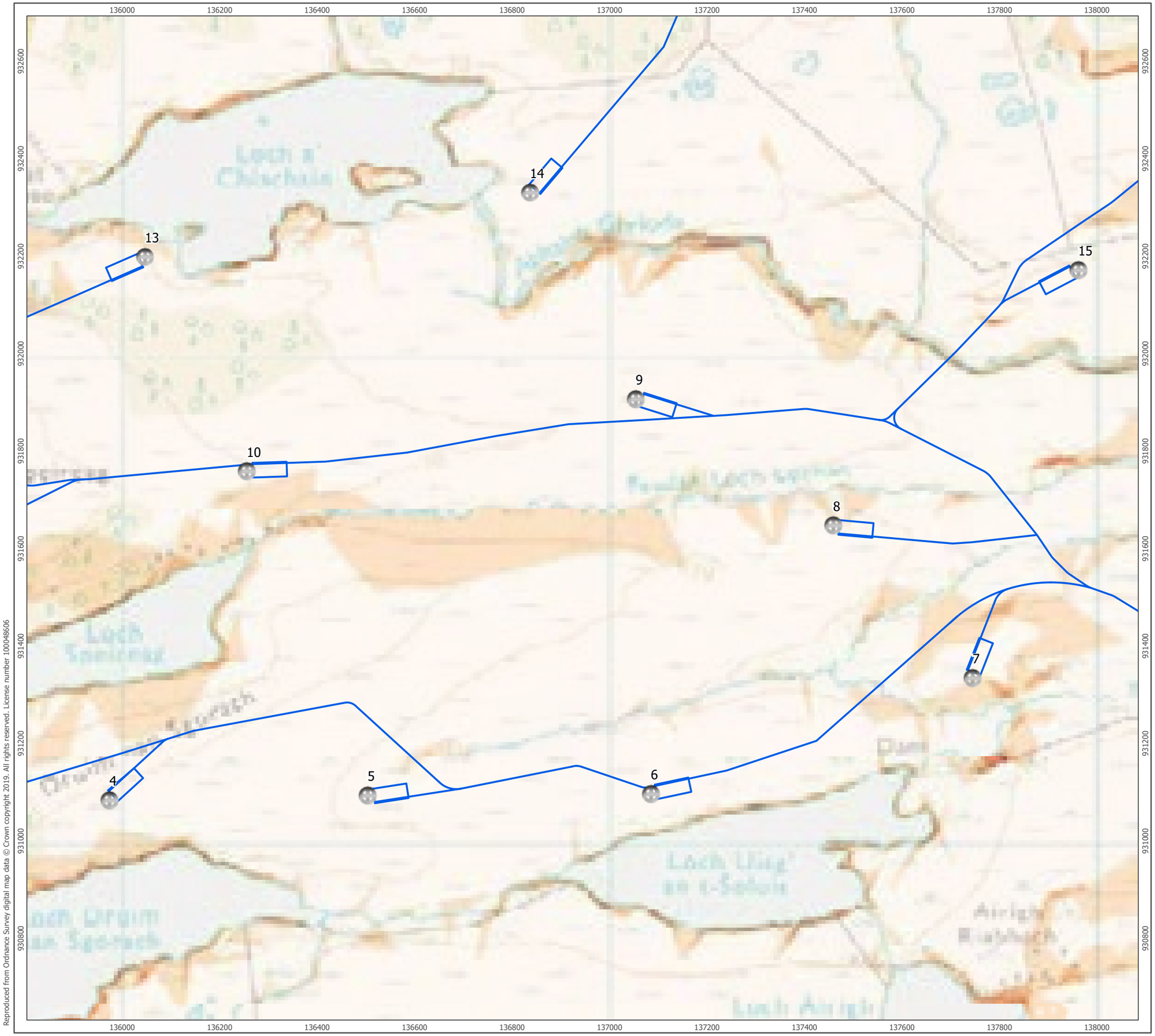

Turbine Locations

Proposed Infastructure

Slope Gradient (Deg)

- 0 - 5
- 5 - 10
- 10 - 15
- 15 - 30
- > 30

1:7,500 Scale @ A3

0 0.15 0.3 km

NORTH

Produced By: RL	Ref: 3242-REP-004
Checked By: SC	Date: 04/03/2019

Slope Gradient
Figure 4g

EDF Stornoway Wind Farm
Peat Slide Risk Assessment

Reproduced from Ordnance Survey digital map data © Crown copyright 2019. All rights reserved. License number 100048606

P:\Projects\Engineering\3242 Stornoway Wind Farm\3242 Stornoway Wind Farm.aprx\3242-REP-004 Fig04 Slope Gradient

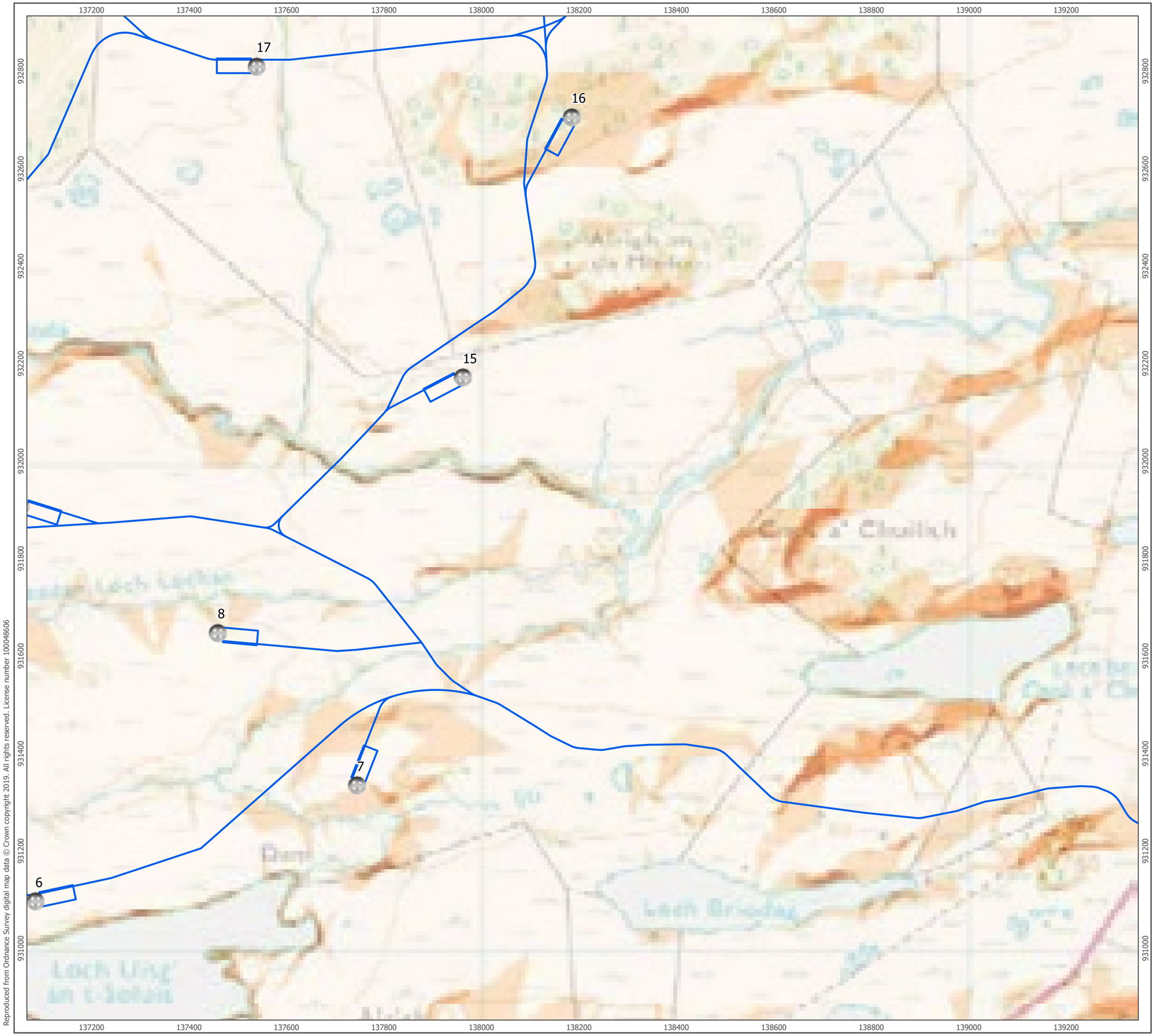

Reproduced from Ordnance Survey digital map data © Crown copyright 2019. All rights reserved. License number 100048606

Turbine Locations

Proposed Infastructure

Slope Gradient (Deg)

- 0 - 5
- 5 - 10
- 10 - 15
- 15 - 30
- > 30

1:7,500 Scale @ A3

0 0.15 0.3 km

NORTH

Produced By: RL	Ref: 3242-REP-004
Checked By: SC	Date: 04/03/2019

Slope Gradient
Figure 4h

Stornoway Wind Farm
Peat Slide Risk Assessment

P:\Projects\Engineering\3242 Stornoway Wind Farm\3242 Stornoway Wind Farm.aprx\3242-REP-004 Fig04 Slope Gradient

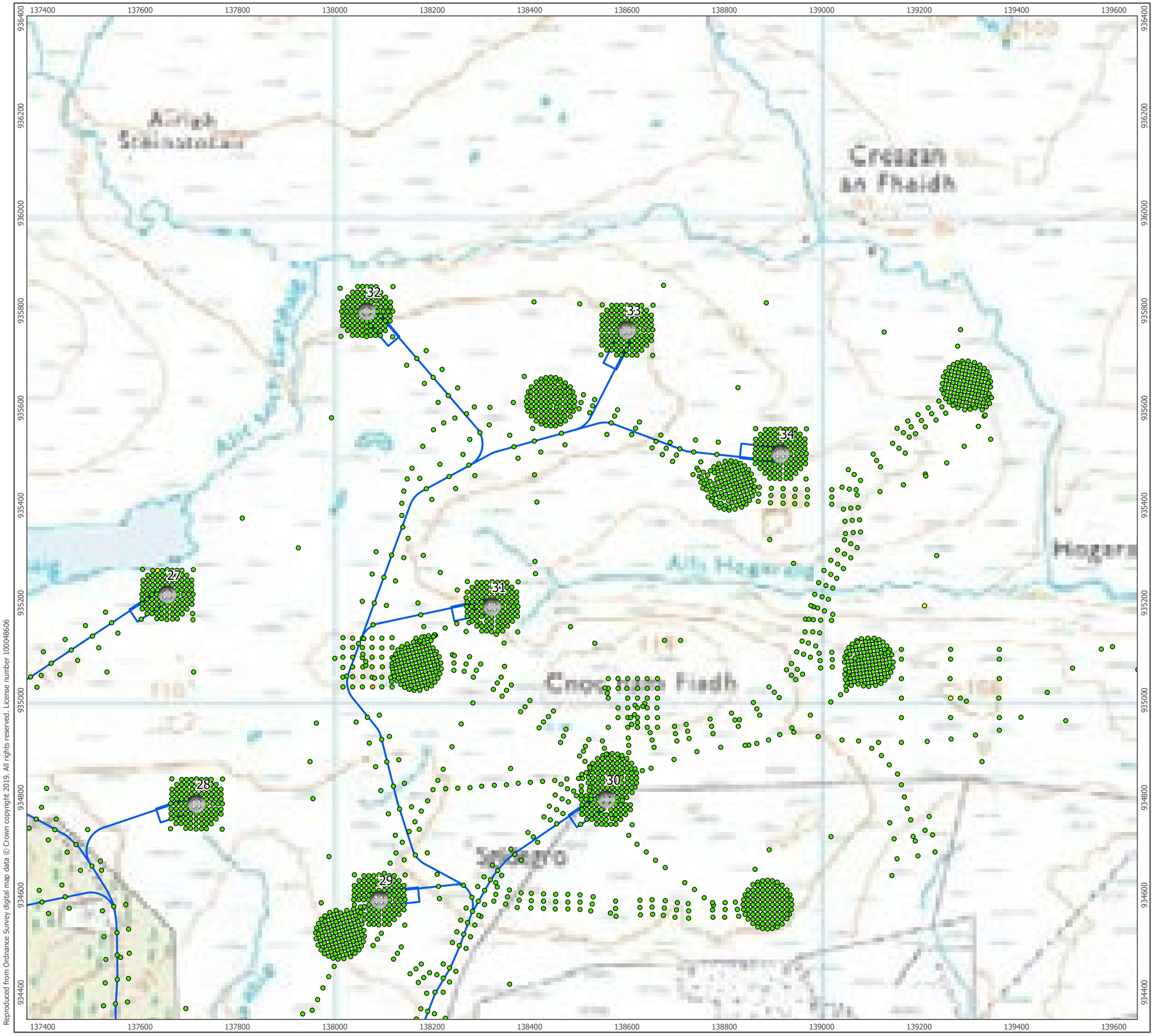

Reproduced from Ordnance Survey digital map data © Crown copyright 2019. All rights reserved. License number 100048606

P:\Projects\Engineering\3242 Stornoway Wind Farm\3242 Stornoway Wind Farm.aprx\3242-REP-005 Fig05 Factor of Safety Plan

Lewis Wind Power

ARCUS

- Turbine Locations
- Proposed Infastructure

Factor of Safety

- High
- Medium
- Low
- Negligible

1:7,500 Scale @ A3

0 0.15 0.3 km

NORTH

Produced By: RL	Ref: 3242-REP-005
Checked By: SC	Date: 06/03/2019

Factor of Safety Plan
Figure 5a

Stornoway Wind Farm
Peat Slide Risk Assessment

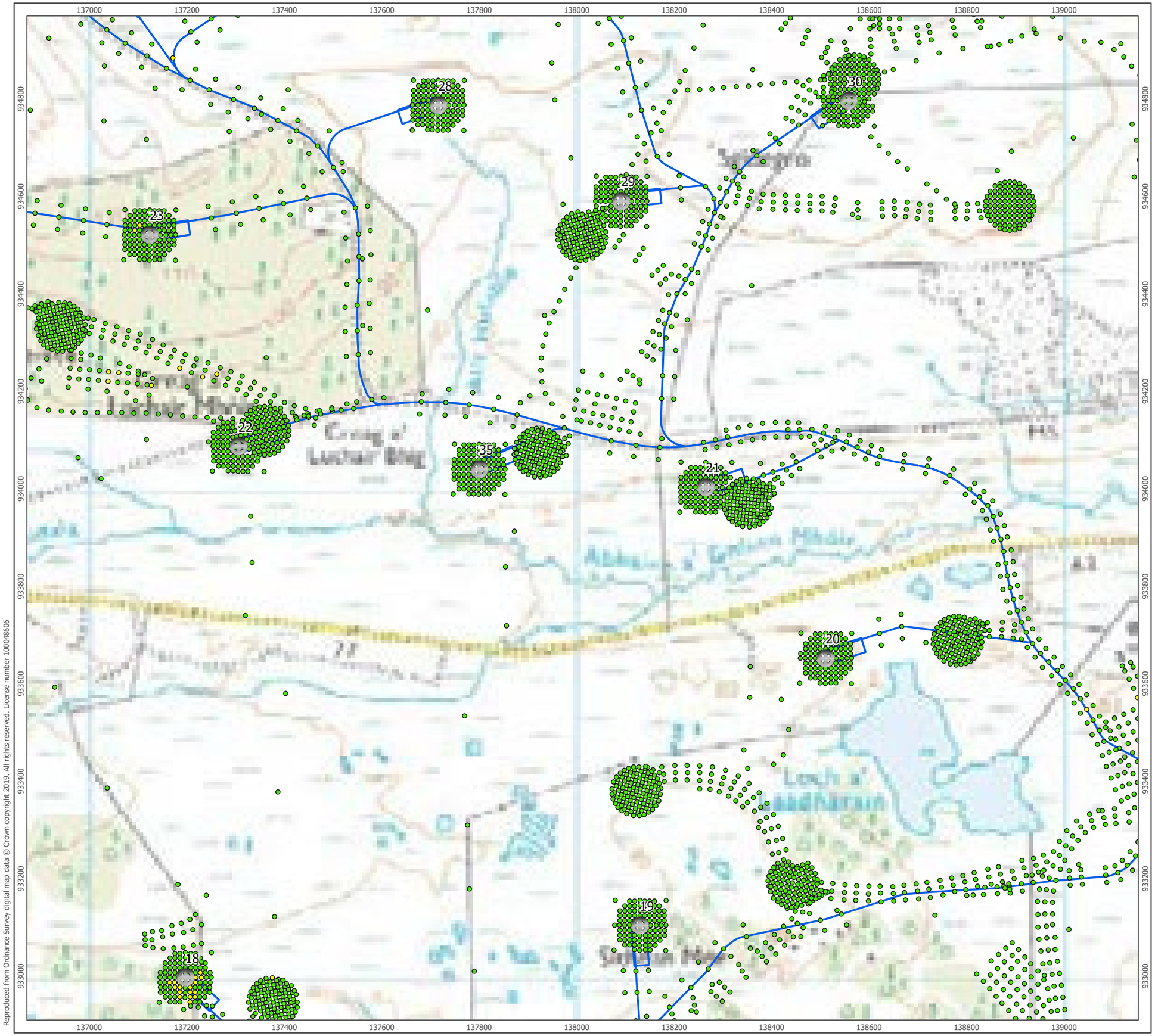

Reproduced from Ordnance Survey digital map data © Crown copyright 2019. All rights reserved. License number 100048606

Turbine Locations

Proposed Infastructure

Factor of Safety

- High
- Medium
- Low
- Negligible

1:7,500 Scale @ A3

0 0.15 0.3 km

NORTH

Produced By: RL	Ref: 3242-REP-005
Checked By: SC	Date: 06/03/2019

Factor of Safety Plan
Figure 5b

Stornoway Wind Farm
Peat Slide Risk Assessment

P:\Projects\Engineering\3242 Stornoway Wind Farm\3242 Stornoway Wind Farm.aprx\3242-REP-005 Fig05 Factor of Safety Plan

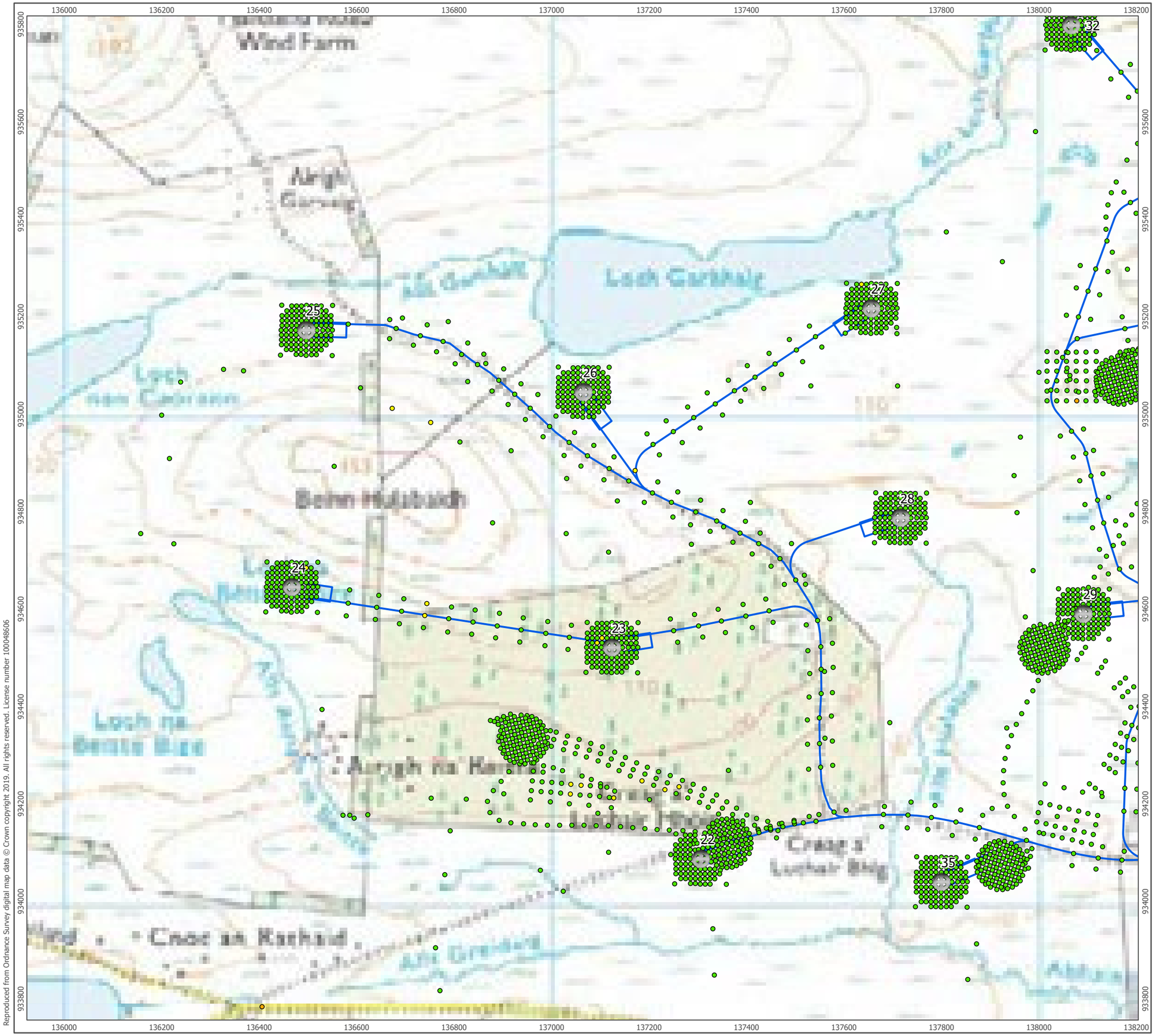

Reproduced from Ordnance Survey digital map data © Crown copyright 2019. All rights reserved. License number 100048606

Turbine Locations

Proposed Infastructure

Factor of Safety

- High
- Medium
- Low
- Negligible

1:7,500 Scale @ A3

0 0.15 0.3 km

NORTH

Produced By: RL	Ref: 3242-REP-005
Checked By: SC	Date: 06/03/2019

Factor of Safety Plan
Figure 5c

Stornoway Wind Farm
Peat Slide Risk Assessment

P:\Projects\Engineering\3242 Stornoway Wind Farm\3242 Stornoway Wind Farm.aprx\3242-REP-005 Fig05 Factor of Safety Plan

Reproduced from Ordnance Survey digital map data © Crown copyright 2019. All rights reserved. License number 100048606

P:\Projects\Engineering\3242 Stornoway Wind Farm\3242 Stornoway Wind Farm.aprx\3242-REP-005 Fig05 Factor of Safety Plan

Lewis Wind Power

ARCUS

- Turbine Locations
- Proposed Infastructure

Factor of Safety

- High
- Medium
- Low
- Negligible

1:7,500 Scale @ A3

0 0.15 0.3 km

NORTH

Produced By: RL	Ref: 3242-REP-005
Checked By: SC	Date: 06/03/2019

Factor of Safety Plan
Figure 5d

Stornoway Wind Farm
Peat Slide Risk Assessment

Reproduced from Ordnance Survey digital map data © Crown copyright 2019. All rights reserved. License number 100048606

Turbine Locations

Proposed Infastructure

Factor of Safety

- High
- Medium
- Low
- Negligible

1:7,500 Scale @ A3

0 0.15 0.3 km

NORTH

Produced By: RL	Ref: 3242-REP-005
Checked By: SC	Date: 06/03/2019

Factor of Safety Plan
Figure 5e

Stornoway Wind Farm
Peat Slide Risk Assessment

P:\Projects\Engineering\3242 Stornoway Wind Farm\3242 Stornoway Wind Farm.aprx\3242-REP-005 Fig05 Factor of Safety Plan

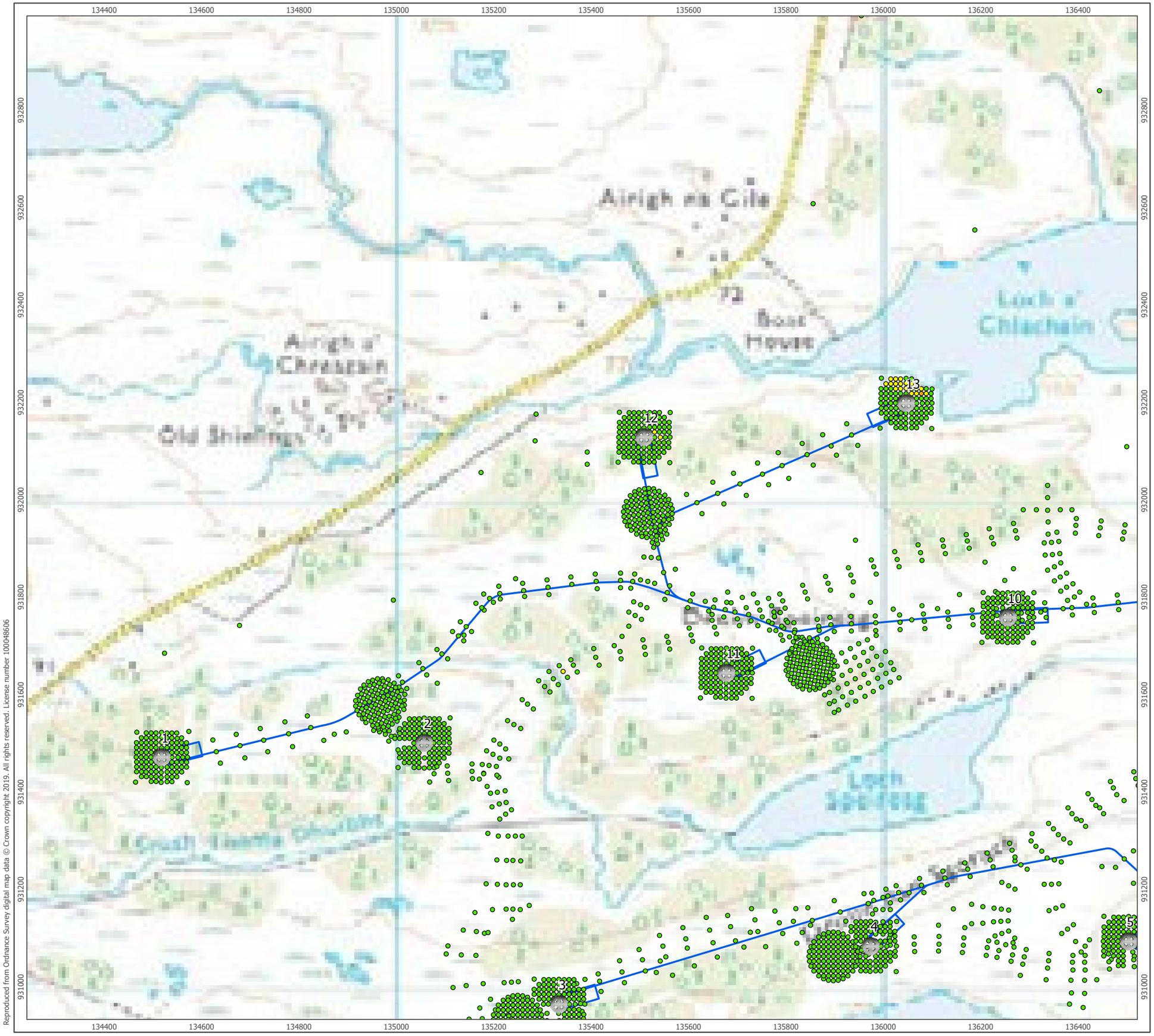

Turbine Locations

Proposed Infastructure

Factor of Safety

- High
- Medium
- Low
- Negligible

1:7,500 Scale @ A3

0 0.15 0.3 km

NORTH

Produced By: RL	Ref: 3242-REP-005
Checked By: SC	Date: 06/03/2019

Factor of Safety Plan
Figure 5f

Stornoway Wind Farm
Peat Slide Risk Assessment

Reproduced from Ordnance Survey digital map data © Crown copyright 2019. All rights reserved. License number 100048606

P:\Projects\Engineering\3242 Stornoway Wind Farm\3242 Stornoway Wind Farm.aprx\3242-REP-005 Fig05 Factor of Safety Plan

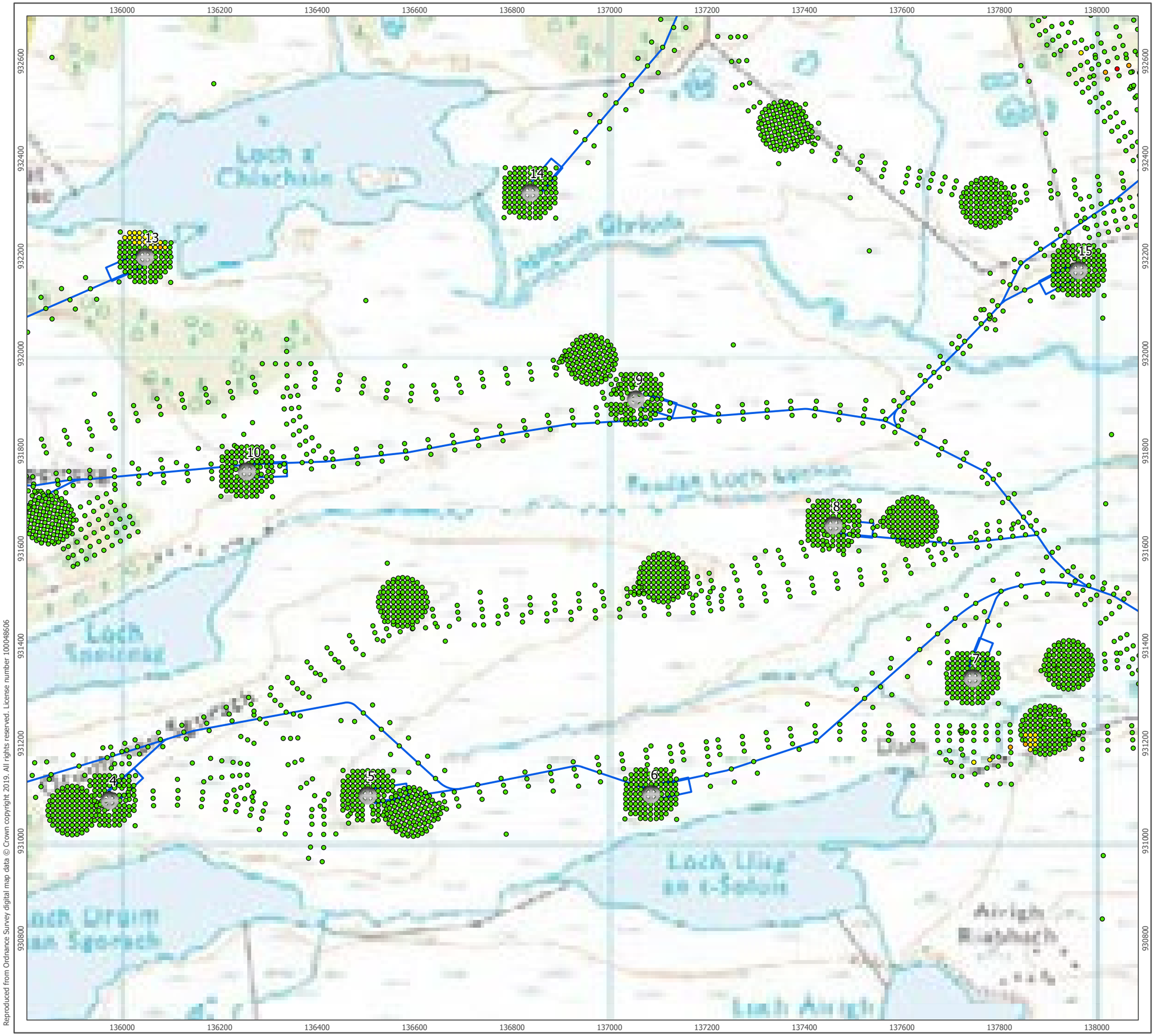

Reproduced from Ordnance Survey digital map data © Crown copyright 2019. All rights reserved. License number 100048606

Turbine Locations

Proposed Infastructure

Factor of Safety

- High
- Medium
- Low
- Negligible

1:7,500 Scale @ A3

0 0.15 0.3 km

NORTH

Produced By: RL	Ref: 3242-REP-005
Checked By: SC	Date: 06/03/2019

Factor of Safety Plan
Figure 5g

Stornoway Wind Farm
Peat Slide Risk Assessment

P:\Projects\Engineering\3242 Stornoway Wind Farm\3242 Stornoway Wind Farm.aprx\3242-REP-005 Fig05 Factor of Safety Plan

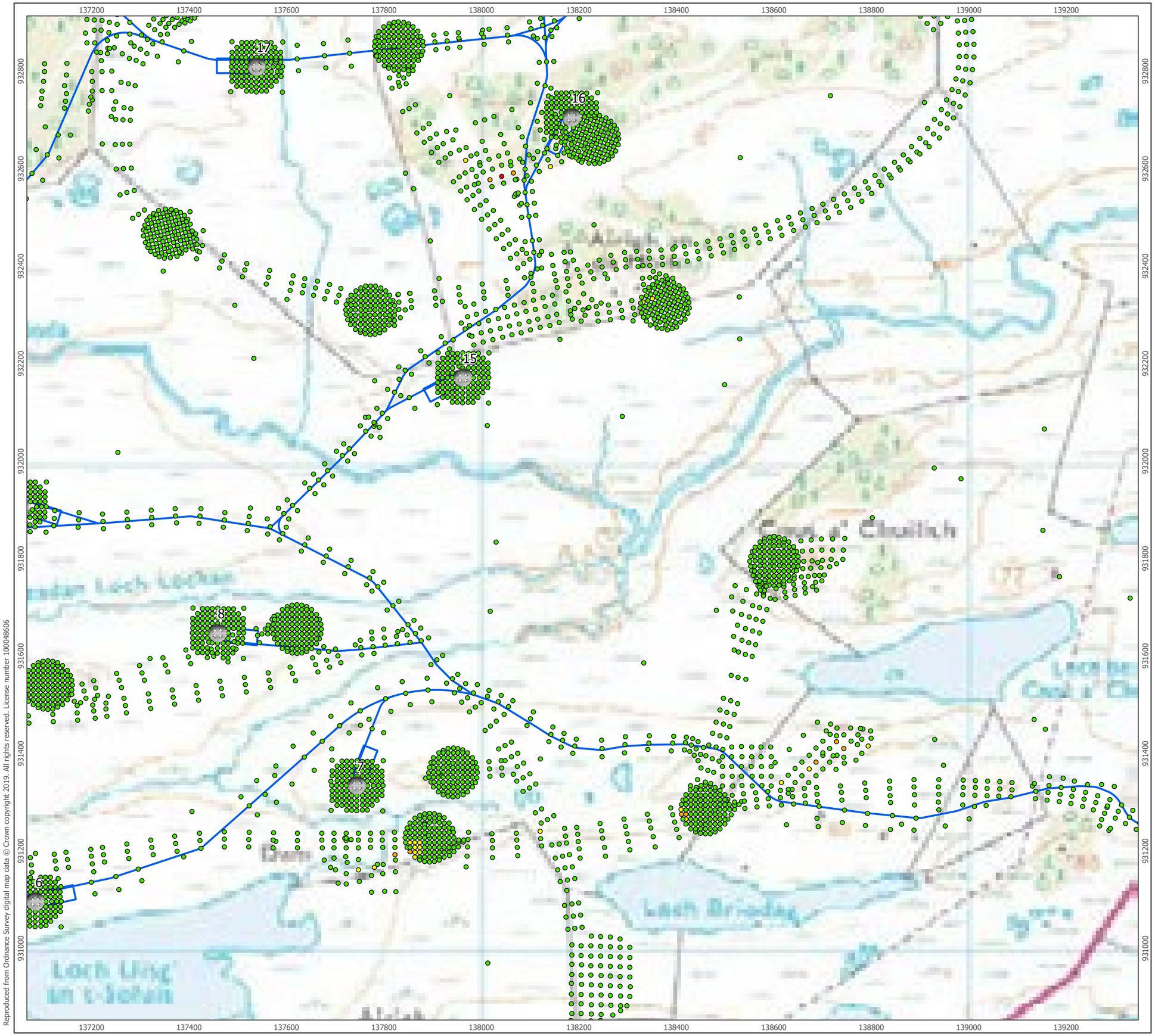

Reproduced from Ordnance Survey digital map data © Crown copyright 2019. All rights reserved. License number 100048606

Lewis Wind Power

ARCUS

- Turbine Locations
- Proposed Infastructure

Factor of Safety

- High
- Medium
- Low
- Negligible

1:7,500 Scale @ A3

0 0.15 0.3 km

NORTH

Produced By: RL	Ref: 3242-REP-005
Checked By: SC	Date: 06/03/2019

Factor of Safety Plan
Figure 5h

Stornoway Wind Farm
Peat Slide Risk Assessment

P:\Projects\Engineering\3242 Stornoway Wind Farm\3242 Stornoway Wind Farm.aprx\3242-REP-005 Fig05 Factor of Safety Plan

Reproduced from Ordnance Survey digital map data © Crown copyright 2019. All rights reserved. License number 100048606

Turbine Locations

Proposed Infastructure

Hazard Ranking

Negligible/Very Low

Low

1:25,000 Scale @ A3

0 0.5 1 km

NORTH

Produced By: RL	Ref: 3242-REP-006
Checked By: SC	Date: 06/03/2019

Hazard Ranking Zonation Plan
Figure 6

Stornoway Wind Farm
Peat Slide Risk Assessment

P:\Projects\Engineering\3242 Stornoway Wind Farm\3242 Stornoway Wind Farm.aprx\3242-REP-006 Fig06 Hazard Ranking Zonation Plan

APPENDIX B - HAZARD RANK ASSESSMENT RECORDS

3242 - Stornoway Wind Farm - PSRA - Tabulated Peat Probe Data

ID	X	Y	SLOPE	Slope Co-efficient	PEAT DEPTH	Peat Co-efficient	Gen Substrate	Substrate Co-eff.	Risk Rating Coefficient	Risk Rating Normalisation	Receptor	Receptor Co-eff.	Distance	Receptor Dist Co-eff.	Impact Rating	Impact Rating Normalisation	Hazard Ranking
1	136497	935172	2.71757962	2	1.70	3	Rock	1.5	9	2	Roads, Tracks, Paths	2	12.02	3	6	1	2
2	136497	935162	2.908583722	2	0.80	2	Gravel	1	4	1	Roads, Tracks, Paths	2	11.74	3	6	1	1
3	136497	935151	5.559625582	4	1.60	3	Rock	1.5	18	3	Roads, Tracks, Paths	2	14.36	3	6	1	3
4	136497	935141	6.067656889	4	1.60	3	Gravel	1	12	2	Roads, Tracks, Paths	2	21.77	3	6	1	2
5	136496	935131	6.080123763	4	2.00	3	Gravel	1	12	2	Roads, Tracks, Paths	2	30.80	3	6	1	2
6	136496	935121	5.937521521	4	1.40	2	Gravel	1	8	2	Roads, Tracks, Paths	2	40.34	3	6	1	2
7	136508	935172	3.161475507	2	1.80	3	Gravel	1	6	2	Roads, Tracks, Paths	2	1.07	4	8	2	4
8	136519	935172	3.504486286	2	1.40	2	Gravel	1	4	1	Roads, Tracks, Paths	2	9.78	4	8	2	2
9	136531	935172	3.251133819	2	1.60	3	Gravel	1	6	2	Roads, Tracks, Paths	2	13.62	3	6	1	2
10	136541	935172	3.198232828	2	1.70	3	Gravel	1	6	2	Wind Farm Layout	3	13.54	3	9	2	4
11	136497	935182	3.560590242	2	1.30	2	Gravel	1	4	1	Roads, Tracks, Paths	2	12.17	3	6	1	1
12	136497	935192	3.839169862	2	1.40	2	Gravel	1	4	1	Roads, Tracks, Paths	2	12.63	3	6	1	1
13	136497	935203	3.868552414	2	1.40	2	Gravel	1	4	1	Roads, Tracks, Paths	2	18.37	3	6	1	1
14	136497	935213	3.866471915	2	1.60	3	Gravel	1	6	2	Roads, Tracks, Paths	2	27.16	3	6	1	2
15	136497	935223	3.883881829	2	1.60	3	Rock	1.5	9	2	Roads, Tracks, Paths	2	36.30	3	6	1	2
16	136486	935172	2.659051176	2	1.60	3	Gravel	1	6	2	Roads, Tracks, Paths	2	23.15	3	6	1	2
17	136475	935172	2.665920512	2	1.30	2	Gravel	1	4	1	Roads, Tracks, Paths	2	33.66	3	6	1	1
18	136465	935172	2.666421636	2	1.50	2	Gravel	1	4	1	Roads, Tracks, Paths	2	43.51	3	6	1	1
19	136455	935172	2.656305362	2	1.70	3	Gravel	1	6	2	Roads, Tracks, Paths	2	53.85	3	6	1	2
20	136445	935172	2.669187934	2	1.40	2	Gravel	1	4	1	Roads, Tracks, Paths	2	63.86	3	6	1	1
21	136444	935121	6.037889951	4	0.80	2	Gravel	1	8	2	Roads, Tracks, Paths	2	75.12	3	6	1	2
22	136446	935224	4.041620739	4	1.70	3	Rock	1.5	18	3	Water Feature Minor	6	52.95	3	18	3	9
23	136550	935173	3.188210753	2	1.20	2	Gravel	1	4	1	Wind Farm Layout	3	13.09	3	9	2	2
24	136551	935223	3.285645895	2	1.60	3	Gravel	1	6	2	Roads, Tracks, Paths	2	35.12	3	6	1	2
25	136550	935120	5.937777865	4	1.60	3	Gravel	1	12	2	Roads, Tracks, Paths	2	37.81	3	6	1	2
26	137065	935045	4.43568865	4	3.30	3	Gravel	1	12	2	Roads, Tracks, Paths	2	12.26	3	6	1	2
27	137065	935035	4.320454659	4	3.40	3	Gravel	1	12	2	Roads, Tracks, Paths	2	3.85	4	8	2	4
28	137064	935024	3.395362021	2	4.00	3	Gravel	1	6	2	Wind Farm Layout	3	2.34	4	12	2	4
29	137064	935014	3.109974917	2	3.90	3	Gravel	1	6	2	Roads, Tracks, Paths	2	1.20	4	8	2	4
30	137064	935004	3.141422817	2	3.90	3	Rock	1.5	9	2	Roads, Tracks, Paths	2	7.30	4	8	2	4
31	137064	934994	2.778210477	2	3.20	3	Rock	1.5	9	2	Roads, Tracks, Paths	2	13.28	3	6	1	2
32	137076	935045	4.429815379	4	3.00	3	Clay	2	24	3	Roads, Tracks, Paths	2	5.91	4	8	2	6
33	137087	935045	4.127042874	4	3.00	3	Gravel	1	12	2	Roads, Tracks, Paths	2	5.05	4	8	2	4
34	137098	935045	3.399205311	2	3.00	3	Gravel	1	6	2	Roads, Tracks, Paths	2	14.58	3	6	1	2
35	137118	935046	2.634489836	2	2.90	3	Gravel	1	6	2	Roads, Tracks, Paths	2	30.75	3	6	1	2
36	137065	935055	4.393307	4	3.20	3	Gravel	1	12	2	Roads, Tracks, Paths	2	20.15	3	6	1	2
37	137065	935065	4.161414849	4	2.50	3	Gravel	1	12	2	Roads, Tracks, Paths	2	28.18	3	6	1	2
38	137065	935076	4.023737457	4	2.50	3	Gravel	1	12	2	Roads, Tracks, Paths	2	37.50	3	6	1	2
39	137065	935086	4.018798164	4	2.60	3	Gravel	1	12	2	Water Feature Minor	6	42.10	3	18	3	6
40	137065	935096	4.075605869	4	2.40	3	Gravel	1	12	2	Water Feature Minor	6	32.23	3	18	3	6
41	137054	935045	4.334817377	4	3.30	3	Gravel	1	12	2	Roads, Tracks, Paths	2	19.04	3	6	1	2
42	137043	935045	4.049653471	4	3.60	3	Gravel	1	12	2	Roads, Tracks, Paths	2	25.31	3	6	1	2
43	137033	935045	3.91972973	2	3.50	3	Gravel	1	6	2	Roads, Tracks, Paths	2	31.98	3	6	1	2
44	137023	935045	3.479376392	2	3.20	3	Rock	1.5	9	2	Roads, Tracks, Paths	2	40.57	3	6	1	2
45	137013	935045	3.429831585	2	3.80	3	Clay	2	12	2	Roads, Tracks, Paths	2	49.48	3	6	1	2
46	137656	935217	3.876343216	2	2.40	3	Gravel	1	6	2	Roads, Tracks, Paths	2	11.82	3	6	1	2
47	137656	935207	3.988855535	2	2.50	3	Gravel	1	6	2	Roads, Tracks, Paths	2	6.08	4	8	2	4
48	137655	935196	3.975076187	2	2.80	3	Rock	1.5	9	2	Roads, Tracks, Paths	2	4.34	4	8	2	4
49	137655	935186	3.119966022	2	2.50	3	Gravel	1	6	2	Roads, Tracks, Paths	2	12.72	3	6	1	2
50	137655	935176	2.997596551	2	2.40	3	Gravel	1	6	2	Roads, Tracks, Paths	2	21.11	3	6	1	2
51	137655	935166	2.688921573	2	2.40	3	Gravel	1	6	2	Roads, Tracks, Paths	2	29.58	3	6	1	2
52	137667	935217	4.244734055	4	1.60	3	Gravel	1	12	2	Roads, Tracks, Paths	2	20.99	3	6	1	2
53	137678	935217	3.340727358	2	2.90	3	Gravel	1	6	2	Roads, Tracks, Paths	2	30.03	3	6	1	2
54	137689	935217	2.201812811	2	2.90	3	Rock	1.5	9	2	Roads, Tracks, Paths	2	40.21	3	6	1	2
55	137699	935217	1.938028005	1	2.80	3	Gravel	1	3	1	Roads, Tracks, Paths	2	49.58	3	6	1	1
56	137709	935218	1.931711099	1	3.10	3	Gravel	1	3	1	Roads, Tracks, Paths	2	58.74	3	6	1	1
57	137656	935227	3.951477545	2	2.20	3	Gravel	1	6	2	Roads, Tracks, Paths	2	17.35	3	6	1	2
58	137656	935237	4.011739169	4	2.40	3	Gravel	1	12	2	Roads, Tracks, Paths	2	22.83	3	6	1	2
59	137656	935248	4.153490474	4	2.50	3	Gravel	1	12	2	Roads, Tracks, Paths	2	30.21	3	6	1	2
60	137656	935258	4.276939676	4	2.50	3	Gravel	1	12	2	Water Feature Minor	6	25.84	3	18	3	6
61	137656	935268	4.383892139	4	2.70	3	Gravel	1	12	2	Water Feature Minor	6	16.51	3	18	3	6
62	137645	935217	4.926120266	4	2.00	3	Gravel	1	12	2	Roads, Tracks, Paths	2	2.72	4	8	2	4
63	137634	935217	2.869589615	2	1.70	3	Gravel	1	6	2	Wind Farm Layout	3	2.38	4	12	2	4
64	137624	935217	3.064517741	2	1.70	3	Gravel	1	6	2	Roads, Tracks, Paths	2	0.44	4	8	2	4
65	137614	935217	2.891021229	2	2.80	3	Gravel	1	6	2	Roads, Tracks, Paths	2	6.30	4	8	2	4
66	137604	935217	2.009836889	2	1.60	3	Gravel	1	6	2	Roads, Tracks, Paths	2	11.85	3	6	1	2
67	137709	935268	2.690343378	2	2.80	3	Gravel	1	6	2	Water Feature Minor	6	35.16	3	18	3	6
68	137709	935165	1.760705649	1	3.00	3	Rock	1.5	4.5	1	Roads, Tracks, Paths	2	65.51	3	6	1	1
69	137603	935166	1.892297056	1	1.70	3	Gravel	1	3	1	Roads, Tracks, Paths	2	0.09	4	8	2	2
70	137605	935269	4.244405937	4	2.40	3	Gravel	1	12	2	Water Feature Minor	6	8.25	4	24	3	6
71	137716	934787	4.092053681	4	1.40	2	Gravel	1	8	2	Roads, Tracks, Paths	2	11.66	3	6	1	2
72	137716	934777	4.363620557	4	1.70	3	Gravel	1	12	2	Roads, Tracks, Paths	2	8.26	4	8	2	4
73	137715	934766	2.993111715	2	2.10	3	Gravel	1	6	2	Roads, Tracks, Paths	2	8.27	4	8	2	4
74	137715	934756	1.771783292	1	2.30	3	Gravel	1	3	1	Roads, Tracks, Paths	2	16.49	3	6	1	1
75	137715	934746	2.005661542	2	2.20	3	Gravel	1	6	2	Water Feature Minor	6	25.36	3	18	3	6
76	137715	934736	2.006009745	2	1.70	3	Gravel	1	6	2	Water Feature Minor	6	19.01	3	18	3	6
77	137727	934787	5.818025712	4	1.50	2	Gravel	1	8	2	Roads, Tracks, Paths	2	22.04	3	6	1	2
78	137738	934787	5.506958013	4	1.70	3	Gravel	1	12	2	Roads, Tracks, Paths	2	32.29	3	6	1	2
79	137749	934787	4.662816823	4	1.60	3	Rock	1.5	18	3	Roads, Tracks, Paths	2	43.37	3	6	1	3
80	137759	934787	3.925263416	2	1.60	3	Gravel	1	6	2	Roads, Tracks, Paths	2	52.99	3	6	1	2
81	137769	934788	3.455886683	2	0.80	2	Gravel	1	4	1	Roads, Tracks, Paths	2	62.28	3	6	1	1
82	137716	934797	3.288304962	2	1.20	2	Gravel	1	4	1	Roads, Tracks, Paths	2	14.98	3	6	1	1
83	137716	934807	3.252715427	2	1.10	2	Gravel	1	4	1	Roads, Tracks, Paths	2	18.20	3	6	1	1
84	137716	934818	3.252601905	2	1.20	2	Gravel	1	4	1	Roads, Tracks, Paths	2	24.80	3	6	1	1
85	137716	934828	3.252602278	2	0.80	2	Gravel	1	4	1	Roads, Tracks, Paths	2	33.31	3	6	1	1
86	137716	934838	3.507411794	2	1.20	2	Gravel	1	4	1	Roads, Tracks, Paths	2	42.18	3	6	1	1
87	137705	934787	3.260960239	2	1.40	2	Gravel	1	4	1	Roads, Tracks, Paths	2	1.24	4	8	2	2
88	137694	934787	2.394096128	2	1.70	3	Gravel	1	6	2	Wind Farm Layout	3	7.46	4	12	2	4
89	137684	934787	2.32852203	2	2.40	3	Gravel	1	6	2	Wind Farm Layout	3	4.47	4	12	2	4
90	137674	934787	2.193174706	2	2.40	3	Gravel	1	6	2	Wind Farm Layout	3	1.02	4	12	2	4
91	137769	934838	3.987205138	2	0.50	1	Gravel	1	2	1	Roads, Tracks, Paths	2	80.20	3	6	1	1
92	137769	934735	3.362127351	2	2.00	3	Rock	1.5	9	2	Water Feature Minor	6	28.68	3	18	3	6
93	137663	934736	0.826264616	1	1.20	2	Gravel	1	2	1	Roads, Tracks, Paths	2	18.46	3	6	1	1
94	137665	934839	5.539549871	4	1.20	2	Gravel	1	8	2	Roads, Tracks, Paths	2	47.82	3	6	1	2
95	138323	935192	5.330563955	4	0.40	1	Rock	1.5	6	2	Roads, Tracks, Paths	2	11.73	3	6	1	2
96	138323	935182	4.818835817	4	0.90	2	Gravel	1	8	2	Roads, Tracks, Paths	2	9.58	4	8	2	4
97	138322	935171	4.244115472	4	0.80	2	Gravel	1	8	2	Roads, Tracks, Paths	2	10.34	3	6	1	2
98	138322	935161	4.093258744	4	0.40	1	Gravel	1	4	1	Roads, Tracks, Paths	2	18.10	3	6	1	1
99	138322	935151	4.093291753	4	0.60	2	Gravel	1	8	2	Roads, Tracks, Paths	2	27.48	3	6	1	2
100	138322	935141	4.610594077	4	0.30	1	Gravel	1	4	1	Roads, Tracks, Paths	2	37.33	3	6	1	1
101	138334	935192	5.466342664	4	1.40	2	Gravel	1	8	2	Roads, Tracks, Paths	2	22.47	3	6	1	2
102	138345	935192	5.451456243	4	1.60	3	Gravel	1	12	2	Roads, Tracks, Paths	2	33.08	3	6	1	2
103	138356	935192	5.461295874	4	0.90	2	Gravel	1	8	2	Water Feature Minor	6	39.29	3	18	3	6
104	138366	935192	5.474306423	4	1.30	2	Gravel	1	8	2	Water Feature Minor	6	31.48	3	18	3	6
105	138376	935193	4.827281942	4	1.00	2	Gravel	1	8	2	Water Feature Minor	6	24.77	3	18	3	6
106	138323	935202	5.552498425	4	0.60	2	Gravel	1	8	2	Roads, Tracks, Paths	2	13.88	3	6	1	2
107	138323	935212	9.494226223	6	1.10	2	Gravel	1	12	2	Roads, Tracks, Paths	2	16.05	3	6	1	2
108	138323	935223	9.85787487	6	0.90	2	Gravel	1	12	2	Roads, Tracks, Paths	2	22.36	3	6	1	2
109	138323	935233	6.814912253	4	0.90	2	Gravel	1	8	2	Roads, Tracks, Paths	2	30.91	3	6	1	2
110	138323	935243	3.587463004	2	1.70	3	Rock	1.5	9	2	Roads, Tracks, Paths	2	39.85	3	6	1	2
111	138312	935192	3.849844874	2	1.20	2	Gravel	1	4	1	Roads, Tracks, Paths	2	0.91	4	8	2	2
112	138301	935192	6.138854746	4	1.00	2	Gravel	1	8	2	Roads, Tracks, Paths	2	9.33	4	8	2	4
113	138291	935192	6.954758165	4	0.30	1	Rock	1.5	6	2	Wind Farm Layout	3	7.98	4	12	2	4
114	138281	935192	5.590476721	4	0.40	1	Rock	1.5	6	2	Wind Farm Layout	3	5.67	4	12	2	4
115	138271	935192	4.974267009	4	1.60	3	Gravel	1	12	2	Wind Farm Layout	3	3.59	4	12	2	4
116	138376	935243	3.12684597	2	2.30	3	Gravel	1	6	2	Water Feature Minor	6	46.59	3	18	3	6
117	138376	935140	3.573783837	2	2.20	3	Gravel	1	6	2	Water Feature Minor	6	16.62	3	18	3	6
118	138270	935141	7.726679126	4	1.10	2	Rock	1.5	12	2	Roads, Tracks, Paths	2	25.91	3	6	1	2
119	138272	935244	4.402859118	4	0.90	2	Gravel	1	8	2	Roads, Tracks, Paths	2	43.76	3	6	1	2
120	138557	934765	1.586460251	1	1.30	2	Rock	1.5	3	1	Roads, Tracks, Paths	2	12.62	3	6	1	1
121	138557	934755	1.743380301	1	1.20	2	Gravel	1	2	1	Roads, Tracks, Paths	2	20.95	3	6	1	1
122	138557	934745	2.507712486	2	2.30	3	Rock	1.5	9	2	Roads, Tracks, Paths	2	29.37	3	6	1	2
123	138526	934796	1.577442767	1	1.70	3	Gravel	1	3	1	Roads, Tracks, Paths	2	0.62	4	8	2	2
124	138516	934796	1.369050006	1	1.80	3	Gravel	1	3	1	Roads, Tracks, Paths	2	6.57	4	8	2	2
125	138506	934796	1.098221916	1	2.20	3	Gravel	1	3	1	Roads, Tracks, Paths	2	12.19	3	6	1	1

1 TO 4	Negligible
5 TO 10	Low
11 TO 16	Medium
17 TO 25	High

| | | |

256	138873	935506	3.495140654	2	1.50	2	Gravel	1	4	1	Wind Farm Layout	3	11.08	3	9	2	2
257	138863	935506	2.813030128	2	2.00	3	Gravel	1	6	2	Wind Farm Layout	3	10.04	3	9	2	4
258	138968	935557	2.297489023	2	2.50	3	Gravel	1	6	2	Roads, Tracks, Paths	2	74.22	3	6	1	2
259	138968	935454	3.136791808	2	0.40	1	Gravel	1	2	1	Roads, Tracks, Paths	2	75.25	3	6	1	1
260	138864	935558	2.361447445	2	2.00	3	Gravel	1	6	2	Roads, Tracks, Paths	2	33.61	3	6	1	2
261	138600	935760	3.388852835	2	0.30	1	Rock	1.5	3	1	Roads, Tracks, Paths	2	11.97	3	6	1	1
262	138600	935750	3.351034184	2	0.80	2	Gravel	1	4	1	Roads, Tracks, Paths	2	2.73	4	8	2	2
263	138599	935739	3.296145636	2	0.10	1	Rock	1.5	3	1	Wind Farm Layout	3	6.14	4	12	2	2
264	138599	935729	3.179370344	2	0.50	1	Rock	1.5	3	1	Wind Farm Layout	3	1.63	4	12	2	2
265	138599	935719	3.000630058	2	0.70	2	Rock	1.5	6	2	Roads, Tracks, Paths	2	0.35	4	8	2	4
266	138599	935709	2.207614388	2	1.00	2	Rock	1.5	6	2	Roads, Tracks, Paths	2	4.99	4	8	2	4
267	138611	935760	3.144924731	2	0.50	1	Rock	1.5	3	1	Roads, Tracks, Paths	2	17.04	3	6	1	1
268	138622	935760	3.249776549	2	0.10	1	Rock	1.5	3	1	Roads, Tracks, Paths	2	22.04	3	6	1	1
269	138633	935760	3.263460983	2	0.20	1	Rock	1.5	3	1	Roads, Tracks, Paths	2	29.88	3	6	1	1
270	138643	935760	3.253709752	2	0.30	1	Rock	1.5	3	1	Roads, Tracks, Paths	2	38.31	3	6	1	1
271	138653	935761	3.132484596	2	0.30	1	Rock	1.5	3	1	Roads, Tracks, Paths	2	46.98	3	6	1	1
272	138600	935770	3.380947912	2	0.60	2	Gravel	1	4	1	Roads, Tracks, Paths	2	20.76	3	6	1	1
273	138600	935780	3.38090483	2	0.60	2	Rock	1.5	6	2	Roads, Tracks, Paths	2	29.60	3	6	1	2
274	138600	935791	3.391697943	2	0.70	2	Gravel	1	4	1	Roads, Tracks, Paths	2	39.54	3	6	1	1
275	138600	935801	3.389772573	2	0.70	2	Gravel	1	4	1	Roads, Tracks, Paths	2	49.32	3	6	1	1
276	138600	935811	3.387332481	2	0.80	2	Rock	1.5	6	2	Roads, Tracks, Paths	2	58.77	3	6	1	2
277	138589	935760	3.380116644	2	0.60	2	Rock	1.5	6	2	Roads, Tracks, Paths	2	7.16	4	8	2	4
278	138578	935760	3.389540542	2	0.40	1	Gravel	1	2	1	Roads, Tracks, Paths	2	7.71	4	8	2	2
279	138568	935760	3.291202186	2	0.60	2	Rock	1.5	6	2	Roads, Tracks, Paths	2	15.99	3	6	1	2
280	138558	935760	2.507179268	2	0.60	2	Rock	1.5	6	2	Roads, Tracks, Paths	2	25.26	3	6	1	2
281	138548	935760	2.331078309	2	0.40	1	Gravel	1	2	1	Roads, Tracks, Paths	2	34.18	3	6	1	1
282	138653	935811	3.152511066	2	1.50	2	Rock	1.5	6	2	Roads, Tracks, Paths	2	82.24	3	6	1	2
283	138653	935708	2.476356438	2	1.00	2	Rock	1.5	6	2	Roads, Tracks, Paths	2	52.82	3	6	1	2
284	138547	935709	1.040576032	1	0.90	2	Rock	1.5	3	1	Roads, Tracks, Paths	2	11.98	3	6	1	1
285	138549	935812	3.388567628	2	0.70	2	Gravel	1	4	1	Roads, Tracks, Paths	2	66.32	3	6	1	1
286	138066	935798	3.694153227	2	1.60	3	Gravel	1	6	2	Roads, Tracks, Paths	2	12.28	3	6	1	2
287	138066	935788	3.537293066	2	1.50	2	Gravel	1	4	1	Roads, Tracks, Paths	2	4.37	4	8	2	2
288	138065	935777	3.031582401	2	1.70	3	Gravel	1	6	2	Roads, Tracks, Paths	2	1.35	4	8	2	4
289	138065	935767	2.869256689	2	1.70	3	Gravel	1	6	2	Roads, Tracks, Paths	2	8.08	4	8	2	4
290	138065	935757	2.869251077	2	1.80	3	Gravel	1	6	2	Roads, Tracks, Paths	2	14.80	3	6	1	2
291	138065	935747	2.869250055	2	2.10	3	Gravel	1	6	2	Roads, Tracks, Paths	2	21.41	3	6	1	2
292	138077	935798	3.57488542	2	1.70	3	Gravel	1	6	2	Roads, Tracks, Paths	2	5.24	4	8	2	4
293	138088	935798	3.497733648	2	1.70	3	Gravel	1	6	2	Roads, Tracks, Paths	2	0.99	4	8	2	4
294	138099	935798	3.50127717	2	2.50	3	Rock	1.5	9	2	Roads, Tracks, Paths	2	7.97	4	8	2	4
295	138109	935798	3.494444792	2	2.80	3	Rock	1.5	9	2	Roads, Tracks, Paths	2	15.75	3	6	1	2
296	138119	935799	3.466070406	2	2.50	3	Gravel	1	6	2	Roads, Tracks, Paths	2	23.20	3	6	1	2
297	138066	935808	3.697886484	2	1.60	3	Gravel	1	6	2	Roads, Tracks, Paths	2	19.68	3	6	1	2
298	138066	935818	3.730146487	2	1.50	2	Gravel	1	4	1	Roads, Tracks, Paths	2	27.23	3	6	1	1
299	138066	935829	3.724104174	2	1.40	2	Gravel	1	4	1	Roads, Tracks, Paths	2	35.66	3	6	1	1
300	138066	935839	3.707734732	2	1.80	3	Gravel	1	6	2	Roads, Tracks, Paths	2	44.59	3	6	1	2
301	138066	935849	3.759574901	2	2.10	3	Gravel	1	6	2	Water Feature Minor	6	48.87	3	18	3	6
302	138055	935798	3.698797294	2	1.20	2	Gravel	1	4	1	Roads, Tracks, Paths	2	19.73	3	6	1	1
303	138044	935798	3.531401113	2	1.40	2	Gravel	1	4	1	Roads, Tracks, Paths	2	26.94	3	6	1	1
304	138034	935798	3.366503853	2	1.60	3	Gravel	1	6	2	Roads, Tracks, Paths	2	34.87	3	6	1	2
305	138024	935798	3.66754356	2	1.60	3	Gravel	1	6	2	Roads, Tracks, Paths	2	44.17	3	6	1	2
306	138014	935798	5.157986424	4	1.70	3	Gravel	1	12	2	Roads, Tracks, Paths	2	53.49	3	6	1	2
307	138119	935849	3.70207385	2	2.40	3	Gravel	1	6	2	Roads, Tracks, Paths	2	58.72	3	6	1	2
308	138119	935746	2.869246559	2	2.10	3	Gravel	1	6	2	Roads, Tracks, Paths	2	8.55	4	8	2	4
309	138013	935747	3.143427848	2	2.40	3	Gravel	1	6	2	Roads, Tracks, Paths	2	61.59	3	6	1	2
310	136467	934645	3.606678439	2	0.80	2	Rock	1.5	6	2	Roads, Tracks, Paths	2	12.31	3	6	1	2
311	136467	934635	3.606680622	2	1.10	2	Gravel	1	4	1	Roads, Tracks, Paths	2	10.74	3	6	1	1
312	136466	934624	3.606687257	2	1.20	2	Rock	1.5	6	2	Roads, Tracks, Paths	2	9.93	4	8	2	4
313	136466	934614	3.606672508	2	1.60	3	Gravel	1	6	2	Roads, Tracks, Paths	2	15.38	3	6	1	2
314	136466	934604	3.609611416	2	1.60	3	Gravel	1	6	2	Roads, Tracks, Paths	2	24.12	3	6	1	2
315	136466	934594	3.62086054	2	1.70	3	Gravel	1	6	2	Roads, Tracks, Paths	2	33.62	3	6	1	2
316	136478	934645	3.956152116	2	0.30	1	Rock	1.5	3	1	Roads, Tracks, Paths	2	1.50	4	8	2	2
317	136489	934645	5.358685957	4	0.80	2	Gravel	1	8	2	Roads, Tracks, Paths	2	9.05	4	8	2	4
318	136500	934645	6.604694171	4	1.10	2	Rock	1.5	12	2	Roads, Tracks, Paths	2	7.18	4	8	2	4
319	136510	934645	6.794802853	4	1.40	2	Gravel	1	8	2	Roads, Tracks, Paths	2	5.55	4	8	2	4
320	136520	934646	6.775753117	4	1.70	3	Gravel	1	12	2	Roads, Tracks, Paths	2	3.90	4	8	2	4
321	136467	934655	4.653743236	4	0.80	2	Gravel	1	8	2	Roads, Tracks, Paths	2	13.69	3	6	1	2
322	136467	934665	6.662533211	4	0.90	2	Gravel	1	8	2	Roads, Tracks, Paths	2	16.76	3	6	1	2
323	136467	934676	8.386371636	6	1.00	2	Gravel	1	12	2	Roads, Tracks, Paths	2	24.63	3	6	1	2
324	136467	934686	8.729733482	6	1.00	2	Gravel	1	12	2	Roads, Tracks, Paths	2	33.88	3	6	1	2
325	136467	934696	6.576053813	4	0.90	2	Gravel	1	8	2	Roads, Tracks, Paths	2	43.13	3	6	1	2
326	136456	934645	3.606693304	2	0.80	2	Gravel	1	4	1	Roads, Tracks, Paths	2	23.36	3	6	1	1
327	136445	934645	3.609533501	2	0.90	2	Gravel	1	4	1	Roads, Tracks, Paths	2	33.77	3	6	1	1
328	136435	934645	3.760659709	2	0.90	2	Gravel	1	4	1	Roads, Tracks, Paths	2	43.49	3	6	1	1
329	136425	934645	4.257424918	4	0.90	2	Gravel	1	8	2	Roads, Tracks, Paths	2	53.74	3	6	1	2
330	136415	934645	4.148140902	4	0.80	2	Gravel	1	8	2	Roads, Tracks, Paths	2	63.65	3	6	1	2
331	136520	934696	13.27008568	6	0.80	2	Rock	1.5	18	3	Roads, Tracks, Paths	2	46.25	3	6	1	3
332	136520	934593	3.606676497	2	1.60	3	Gravel	1	6	2	Roads, Tracks, Paths	2	25.64	3	6	1	2
333	136414	934594	4.333804426	4	1.80	3	Gravel	1	12	2	Water Feature Minor	6	50.62	3	18	3	6
334	136416	934697	7.08908105	4	0.40	1	Gravel	1	4	1	Roads, Tracks, Paths	2	76.63	3	6	1	1
335	138130	933104	1.029561897	1	2.50	3	Gravel	1	3	1	Roads, Tracks, Paths	2	12.06	3	6	1	1
336	138130	933094	1.034024255	1	2.50	3	Gravel	1	3	1	Roads, Tracks, Paths	2	1.70	4	8	2	2
337	138129	933083	1.032798548	1	2.50	3	Gravel	1	3	1	Roads, Tracks, Paths	2	8.60	4	8	2	2
338	138129	933073	1.034098945	1	2.50	3	Gravel	1	3	1	Wind Farm Layout	3	12.09	3	9	2	2
339	138129	933063	1.056642522	1	2.60	3	Gravel	1	3	1	Wind Farm Layout	3	11.23	3	9	2	2
340	138129	933053	1.111660134	1	2.70	3	Gravel	1	3	1	Wind Farm Layout	3	10.53	3	9	2	2
341	138141	933104	1.025409019	1	2.50	3	Rock	1.5	4.5	1	Roads, Tracks, Paths	2	11.38	3	6	1	1
342	138152	933104	1.03196039	1	2.40	3	Gravel	1	3	1	Roads, Tracks, Paths	2	13.91	3	6	1	1
343	138163	933104	1.113512159	1	2.30	3	Gravel	1	3	1	Roads, Tracks, Paths	2	22.89	3	6	1	1
344	138173	933104	1.166913875	1	2.10	3	Gravel	1	3	1	Roads, Tracks, Paths	2	32.13	3	6	1	1
345	138183	933105	1.136834883	1	1.70	3	Gravel	1	3	1	Roads, Tracks, Paths	2	41.32	3	6	1	1
346	138130	933114	1.032803462	1	2.40	3	Gravel	1	3	1	Roads, Tracks, Paths	2	21.85	3	6	1	1
347	138130	933124	1.03280013	1	2.40	3	Gravel	1	3	1	Roads, Tracks, Paths	2	31.75	3	6	1	1
348	138130	933135	1.03279957	1	2.50	3	Gravel	1	3	1	Roads, Tracks, Paths	2	42.78	3	6	1	1
349	138130	933145	1.032798845	1	2.20	3	Gravel	1	3	1	Roads, Tracks, Paths	2	53.30	3	6	1	1
350	138130	933155	1.032803769	1	2.20	3	Gravel	1	3	1	Roads, Tracks, Paths	2	63.21	3	6	1	1
351	138119	933104	1.03280365	1	2.50	3	Gravel	1	3	1	Roads, Tracks, Paths	2	13.12	3	6	1	1
352	138108	933104	0.991279924	1	2.40	3	Gravel	1	3	1	Roads, Tracks, Paths	2	14.65	3	6	1	1
353	138098	933104	0.901486494	1	2.50	3	Gravel	1	3	1	Roads, Tracks, Paths	2	20.30	3	6	1	1
354	138088	933104	0.929137449	1	2.50	3	Gravel	1	3	1	Roads, Tracks, Paths	2	28.94	3	6	1	1
355	138078	933104	0.895763445	1	2.70	3	Gravel	1	3	1	Roads, Tracks, Paths	2	38.07	3	6	1	1
356	138183	933155	1.036002862	1	1.70	3	Rock	1.5	4.5	1	Roads, Tracks, Paths	2	74.07	3	6	1	1
357	138183	933052	1.13734258	1	2.50	3	Gravel	1	3	1	Roads, Tracks, Paths	2	36.34	3	6	1	1
358	138077	933053	0.93701287	1	3.10	3	Gravel	1	3	1	Roads, Tracks, Paths	2	39.35	3	6	1	1
359	138079	933156	0.909752567	1	2.40	3	Gravel	1	3	1	Roads, Tracks, Paths	2	73.36	3	6	1	1
360	138511	933652	1.812917983	1	0.60	2	Gravel	1	2	1	Roads, Tracks, Paths	2	12.24	3	6	1	1
361	138511	933642	5.178706013	4	0.40	1	Gravel	1	4	1	Roads, Tracks, Paths	2	15.41	3	6	1	1
362	138510	933631	6.002051191	4	0.80	2	Gravel	1	8	2	Roads, Tracks, Paths	2	20.13	3	6	1	2
363	138510	933621	4.305831342	4	0.70	2	Rock	1.5	12	2	Roads, Tracks, Paths	2	27.69	3	6	1	2
364	138510	933611	4.172063855	4	0.70	2	Gravel	1	8	2	Roads, Tracks, Paths	2	36.54	3	6	1	2
365	138510	933601	4.166694477	4	0.30	1	Gravel	1	4	1	Roads, Tracks, Paths	2	45.89	3	6	1	1
366	138522	933652	4.617719765	4	0.60	2	Gravel	1	8	2	Roads, Tracks, Paths	2	1.78	4	8	2	4
367	138533	933652	5.751281778	4	0.60	2	Rock	1.5	12	2	Roads, Tracks, Paths	2	6.10	4	8	2	4
368	138544	933652	6.95466687	4	0.30	1	Gravel	1	4	1	Roads, Tracks, Paths	2	2.62	4	8	2	2
369	138554	933652	6.969163305	4	0.50	1	Gravel	1	4	1	Roads, Tracks, Paths	2	0.39	4	8	2	2
370	138564	933653	6.97838889	4	0.40	1	Rock	1.5	6	2	Roads, Tracks, Paths	2	3.13	4	8	2	4
371	138511	933662	4.224681001	4	0.40	1	Gravel	1	4	1	Roads, Tracks, Paths	2	9.13	4	8	2	2
372	138511	933672	4.013511399	4	0.40	1	Gravel	1	4	1	Roads, Tracks, Paths	2	6.26	4	8	2	2
373	138511	933683	4.98339592	4	0.80	2	Rock	1.5	12	2	Roads, Tracks, Paths	2	12.25	3	6	1	2
374	138511	933693	6.536875073	4	0.30	1	Rock	1.5	6	2	Roads, Tracks, Paths	2	22.01	3	6	1	2
375	138511	933703	6.42100668	4	0.30	1	Gravel	1	4	1	Roads, Tracks, Paths	2	31.46	3	6	1	1
376	138500	933652	2.516691308	2	0.40	1	Gravel	1	2	1	Roads, Tracks, Paths	2	22.75	3	6	1	1
377	138489	933652	2.829456409	2	0.60	2	Gravel	1	4	1	Roads, Tracks, Paths	2	32.69	3	6	1	1
378	138479	933652	3.590228195	2	0.80	2	Gravel	1	4	1	Roads, Tracks, Paths	2	42.12	3	6	1	1
379	138469	933652	2.070889168	2	0.80	2	Gravel	1	4	1	Roads, Tracks, Paths	2	51.91	3	6	1	1
380	138459	933652	1.87653749	1	0.30	1	Gravel	1	1	1	Roads, Tracks, Paths	2	61.45	3	6	1	1
381	138564	933703	5.685953802	4	0.20	1	Rock	1.5	6	2	Roads, Tracks, Paths	2	14.99	3	6	1	2
382	138564	933600	2.12891275	2	1.00	2	Gravel	1	4	1	Roads, Tracks, Paths	2	52.77	3	6	1	1
383	138458	933601	3.858350147	2	0.30	1	Rock	1.5	3	1	Roads, Tracks, Paths	2	80.76	3	6	1	1
384	138460	933704	5.744211226	4	0.30	1	Rock	1.5	6	2	Roads, Tracks, Paths	2	65.01	3	6	1	2
385	137539	932809	1.43355521	1	1.90	3	Gravel	1	3	1	Roads, Tracks, Paths	2	11.69	3	6	1	1

386	137539	932799	2.285326496	2	1.60	3	Gravel	1	6	2	Roads, Tracks, Paths	2	11.69	3	6	1	2
387	137538	932788	1.952956845	1	1.90	3	Rock	1.5	4.5	1	Roads, Tracks, Paths	2	13.95	3	6	1	1
388	137538	932778	2.271233797	2	2.30	3	Rock	1.5	9	2	Roads, Tracks, Paths	2	21.43	3	6	1	2
389	137538	932768	2.319042692	2	1.90	3	Rock	1.5	9	2	Roads, Tracks, Paths	2	30.51	3	6	1	2
390	137538	932758	2.271201243	2	2.10	3	Gravel	1	6	2	Roads, Tracks, Paths	2	40.17	3	6	1	2
391	137550	932809	1.500850251	1	2.00	3	Gravel	1	3	1	Wind Farm Layout	3	14.71	3	9	2	2
392	137561	932809	1.595176079	1	2.20	3	Rock	1.5	4.5	1	Wind Farm Layout	3	14.70	3	9	2	2
393	137572	932809	1.837189485	1	2.30	3	Gravel	1	3	1	Wind Farm Layout	3	14.60	3	9	2	2
394	137582	932809	2.024984324	2	2.30	3	Gravel	1	6	2	Water Feature Minor	6	8.10	4	24	3	6
395	137592	932810	2.155712284	2	0.80	2	Gravel	1	4	1	Water Feature Minor	6	1.46	4	24	3	3
396	137539	932819	1.416790399	1	1.80	3	Rock	1.5	4.5	1	Wind Farm Layout	3	4.99	4	12	2	2
397	137539	932829	1.431796482	1	1.90	3	Rock	1.5	4.5	1	Wind Farm Layout	3	4.94	4	12	2	2
398	137539	932840	1.419456152	1	1.50	2	Gravel	1	2	1	Wind Farm Layout	3	16.01	3	9	2	2
399	137539	932850	1.421985999	1	2.30	3	Gravel	1	3	1	Wind Farm Layout	3	26.55	3	9	2	2
400	137539	932860	1.418648072	1	2.40	3	Gravel	1	3	1	Roads, Tracks, Paths	2	35.96	3	6	1	1
401	137528	932809	1.415076184	1	1.60	3	Rock	1.5	4.5	1	Roads, Tracks, Paths	2	0.56	4	8	2	2
402	137517	932809	1.41352579	1	1.60	3	Rock	1.5	4.5	1	Roads, Tracks, Paths	2	9.94	4	8	2	2
403	137507	932809	1.425640879	1	1.60	3	Rock	1.5	4.5	1	Roads, Tracks, Paths	2	12.93	3	6	1	1
404	137497	932809	1.431914951	1	1.40	2	Rock	1.5	3	1	Roads, Tracks, Paths	2	13.09	3	6	1	1
405	137487	932809	1.429019549	1	1.40	2	Gravel	1	2	1	Roads, Tracks, Paths	2	13.10	3	6	1	1
406	137592	932860	1.478560378	1	0.70	2	Gravel	1	2	1	Water Feature Minor	6	6.61	4	24	3	3
407	137592	932757	4.610798241	4	0.90	2	Gravel	1	8	2	Water Feature Minor	6	1.43	4	24	3	6
408	137486	932758	2.271211078	2	2.50	3	Gravel	1	6	2	Roads, Tracks, Paths	2	38.13	3	6	1	2
409	137488	932861	1.418398046	1	1.60	3	Gravel	1	3	1	Roads, Tracks, Paths	2	34.33	3	6	1	1
410	137197	932997	6.970173748	4	2.40	3	Gravel	1	12	2	Roads, Tracks, Paths	2	12.28	3	6	1	2
411	137197	932987	6.194156728	4	2.90	3	Rock	1.5	18	3	Roads, Tracks, Paths	2	5.31	4	8	2	6
412	137196	932976	4.696393237	4	3.60	3	Gravel	1	12	2	Wind Farm Layout	3	0.69	4	12	2	4
413	137196	932966	5.352336566	4	2.80	3	Gravel	1	12	2	Roads, Tracks, Paths	2	5.84	4	8	2	4
414	137196	932956	6.519653948	4	2.40	3	Gravel	1	12	2	Roads, Tracks, Paths	2	13.50	3	6	1	2
415	137208	932997	7.495656627	4	2.90	3	Gravel	1	12	2	Roads, Tracks, Paths	2	4.22	4	8	2	4
416	137219	932997	7.489590639	4	2.80	3	Gravel	1	12	2	Roads, Tracks, Paths	2	2.11	4	8	2	4
417	137230	932997	6.216386643	4	3.10	3	Rock	1.5	18	3	Roads, Tracks, Paths	2	10.03	3	6	1	3
418	137240	932997	3.283164613	2	2.80	3	Gravel	1	6	2	Roads, Tracks, Paths	2	16.91	3	6	1	2
419	137250	932998	3.192692122	2	2.50	3	Gravel	1	6	2	Roads, Tracks, Paths	2	23.52	3	6	1	2
420	137197	933007	7.347667794	4	1.70	3	Gravel	1	12	2	Roads, Tracks, Paths	2	18.80	3	6	1	2
421	137197	933017	7.491459288	4	0.80	2	Gravel	1	8	2	Roads, Tracks, Paths	2	25.54	3	6	1	2
422	137197	933028	7.49565699	4	0.60	2	Gravel	1	8	2	Roads, Tracks, Paths	2	34.40	3	6	1	2
423	137197	933038	7.498776462	4	1.20	2	Gravel	1	8	2	Roads, Tracks, Paths	2	43.84	3	6	1	2
424	137197	933048	7.5087832	4	0.80	2	Gravel	1	8	2	Roads, Tracks, Paths	2	53.10	3	6	1	2
425	137186	932997	6.891548015	4	2.50	3	Rock	1.5	18	3	Roads, Tracks, Paths	2	20.73	3	6	1	3
426	137175	932997	7.972298049	4	1.70	3	Rock	1.5	18	3	Roads, Tracks, Paths	2	28.61	3	6	1	3
427	137165	932997	7.972411924	4	0.80	2	Gravel	1	8	2	Roads, Tracks, Paths	2	35.97	3	6	1	2
428	137155	932997	7.949950522	4	0.20	1	Rock	1.5	6	2	Roads, Tracks, Paths	2	44.79	3	6	1	2
429	137145	932997	4.658423674	4	2.00	3	Gravel	1	12	2	Roads, Tracks, Paths	2	53.79	3	6	1	2
430	137250	933048	7.568408201	4	1.40	2	Gravel	1	8	2	Roads, Tracks, Paths	2	61.73	3	6	1	2
431	137144	932946	1.004886585	1	3.80	3	Rock	1.5	4.5	1	Roads, Tracks, Paths	2	58.63	3	6	1	1
432	138185	932705	3.914573404	2	0.20	1	Rock	1.5	3	1	Roads, Tracks, Paths	2	11.88	3	6	1	1
433	138185	932695	3.909582085	2	1.20	2	Gravel	1	4	1	Roads, Tracks, Paths	2	2.75	4	8	2	2
434	138196	932705	3.984755723	2	0.30	1	Gravel	1	2	1	Roads, Tracks, Paths	2	17.16	3	6	1	1
435	138185	932715	4.243610358	4	0.60	2	Gravel	1	8	2	Roads, Tracks, Paths	2	20.57	3	6	1	2
436	138185	932726	4.988419905	4	0.70	2	Rock	1.5	12	2	Roads, Tracks, Paths	2	30.57	3	6	1	2
437	138185	932736	5.012257532	4	0.70	2	Gravel	1	8	2	Roads, Tracks, Paths	2	39.07	3	6	1	2
438	138185	932746	5.019262336	4	0.80	2	Gravel	1	8	2	Roads, Tracks, Paths	2	48.40	3	6	1	2
439	138185	932756	5.021976693	4	0.50	1	Gravel	1	4	1	Wind Farm Layout	3	56.97	3	9	2	2
440	138174	932705	3.913281544	2	0.40	1	Gravel	1	2	1	Roads, Tracks, Paths	2	6.85	4	8	2	2
441	138163	932705	3.904860391	2	1.00	2	Rock	1.5	6	2	Roads, Tracks, Paths	2	2.84	4	8	2	4
442	138153	932705	3.905699889	2	1.60	3	Gravel	1	6	2	Roads, Tracks, Paths	2	10.64	3	6	1	2
443	138143	932705	3.912837694	2	1.30	2	Gravel	1	4	1	Roads, Tracks, Paths	2	19.81	3	6	1	1
444	138133	932705	3.961907534	2	1.20	2	Gravel	1	4	1	Wind Farm Layout	3	23.37	3	9	2	2
445	138238	932756	5.047450283	4	0.80	2	Gravel	1	8	2	Roads, Tracks, Paths	2	83.02	3	6	1	2
446	137962	932171	2.247420224	2	2.50	3	Gravel	1	6	2	Roads, Tracks, Paths	2	11.78	3	6	1	2
447	137962	932161	2.264197513	2	1.90	3	Gravel	1	6	2	Roads, Tracks, Paths	2	6.97	4	8	2	4
448	137961	932150	2.252579871	2	2.50	3	Gravel	1	6	2	Roads, Tracks, Paths	2	5.86	4	8	2	4
449	137961	932140	2.262682086	2	2.50	3	Gravel	1	6	2	Roads, Tracks, Paths	2	14.49	3	6	1	2
450	137961	932130	2.245185358	2	2.60	3	Gravel	1	6	2	Roads, Tracks, Paths	2	23.44	3	6	1	2
451	137961	932120	2.378224014	2	2.50	3	Gravel	1	6	2	Roads, Tracks, Paths	2	32.45	3	6	1	2
452	137973	932171	2.264670519	2	2.50	3	Gravel	1	6	2	Roads, Tracks, Paths	2	21.53	3	6	1	2
453	137984	932171	2.255354332	2	3.00	3	Gravel	1	6	2	Roads, Tracks, Paths	2	31.14	3	6	1	2
454	137995	932171	2.249947857	2	2.80	3	Gravel	1	6	2	Roads, Tracks, Paths	2	41.62	3	6	1	2
455	138005	932171	2.215783943	2	2.40	3	Gravel	1	6	2	Roads, Tracks, Paths	2	51.09	3	6	1	2
456	138015	932172	2.152571606	2	2.90	3	Gravel	1	6	2	Roads, Tracks, Paths	2	60.30	3	6	1	2
457	137962	932181	2.239062816	2	3.50	3	Gravel	1	6	2	Roads, Tracks, Paths	2	16.44	3	6	1	2
458	137962	932191	2.265782152	2	2.40	3	Gravel	1	6	2	Roads, Tracks, Paths	2	21.02	3	6	1	2
459	137962	932202	2.160009428	2	2.50	3	Gravel	1	6	2	Roads, Tracks, Paths	2	28.04	3	6	1	2
460	137962	932212	2.139752626	2	1.60	3	Gravel	1	6	2	Roads, Tracks, Paths	2	36.60	3	6	1	2
461	137962	932222	2.131230826	2	2.40	3	Gravel	1	6	2	Wind Farm Layout	3	34.81	3	9	2	4
462	137951	932171	2.248228055	2	2.30	3	Rock	1.5	9	2	Roads, Tracks, Paths	2	2.06	4	8	2	4
463	137940	932171	2.261847133	2	1.80	3	Gravel	1	6	2	Wind Farm Layout	3	4.39	4	12	2	4
464	137930	932171	2.252625299	2	1.50	2	Gravel	1	4	1	Wind Farm Layout	3	0.04	4	12	2	2
465	137920	932171	2.260723511	2	1.70	3	Gravel	1	6	2	Roads, Tracks, Paths	2	2.48	4	8	2	4
466	137910	932171	2.232607419	2	1.50	2	Gravel	1	4	1	Roads, Tracks, Paths	2	7.13	4	8	2	2
467	138015	932222	2.235864102	2	1.60	3	Gravel	1	6	2	Wind Farm Layout	3	64.91	3	9	2	4
468	138015	932119	2.406315052	2	2.50	3	Gravel	1	6	2	Roads, Tracks, Paths	2	67.27	3	6	1	2
469	137909	932116	2.276265554	2	2.00	3	Gravel	1	6	2	Roads, Tracks, Paths	2	11.65	3	6	1	2
470	137911	932223	2.246708577	2	1.40	2	Gravel	1	4	1	Wind Farm Layout	3	5.99	4	12	2	2
471	137052	931854	1.882999875	1	0.40	1	Gravel	1	1	1	Wind Farm Layout	3	8.43	4	12	2	2
472	137087	931906	1.236157327	1	0.70	2	Gravel	1	2	1	Wind Farm Layout	3	5.27	4	12	2	2
473	137097	931906	1.261520746	1	0.60	2	Gravel	1	2	1	Wind Farm Layout	3	2.16	4	12	2	2
474	137107	931907	1.255305781	1	0.50	1	Gravel	1	1	1	Wind Farm Layout	3	0.90	4	12	2	2
475	137054	931937	1.175198747	1	1.70	3	Gravel	1	3	1	Roads, Tracks, Paths	2	24.43	3	6	1	1
476	137054	931947	1.211568183	1	1.70	3	Gravel	1	3	1	Roads, Tracks, Paths	2	32.80	3	6	1	1
477	137054	931957	1.175538926	1	2.10	3	Gravel	1	3	1	Roads, Tracks, Paths	2	41.59	3	6	1	1
478	137107	931957	1.175296886	1	1.00	2	Gravel	1	2	1	Roads, Tracks, Paths	2	46.99	3	6	1	1
479	137107	931854	1.679109171	1	0.70	2	Gravel	1	2	1	Wind Farm Layout	3	11.73	3	9	2	2
480	137001	931855	2.229257455	2	0.40	1	Gravel	1	2	1	Wind Farm Layout	3	4.75	4	12	2	2
481	136837	932330	0.848451319	1	1.20	2	Gravel	1	2	1	Roads, Tracks, Paths	2	12.08	3	6	1	1
482	136837	932320	0.861116246	1	1.20	2	Rock	1.5	3	1	Roads, Tracks, Paths	2	20.00	3	6	1	1
483	136836	932309	0.869144269	1	0.80	2	Rock	1.5	3	1	Roads, Tracks, Paths	2	28.10	3	6	1	1
484	136836	932299	0.859858394	1	0.30	1	Rock	1.5	1.5	1	Roads, Tracks, Paths	2	35.99	3	6	1	1
485	136836	932289	1.468549695	1	0.10	1	Rock	1.5	1.5	1	Roads, Tracks, Paths	2	44.60	3	6	1	1
486	136836	932279	2.526040302	2	0.10	1	Rock	1.5	3	1	Roads, Tracks, Paths	2	53.69	3	6	1	1
487	136848	932330	0.722809166	1	1.20	2	Gravel	1	2	1	Roads, Tracks, Paths	2	4.93	4	8	2	2
488	136859	932330	0.595516987	1	1.50	2	Gravel	1	2	1	Roads, Tracks, Paths	2	1.20	4	8	2	2
489	136870	932330	0.544897659	1	1.20	2	Gravel	1	2	1	Roads, Tracks, Paths	2	7.65	4	8	2	2
490	136880	932330	0.672732941	1	1.60	3	Gravel	1	3	1	Roads, Tracks, Paths	2	15.32	3	6	1	1
491	136890	932331	0.86104618	1	1.70	3	Gravel	1	3	1	Roads, Tracks, Paths	2	22.52	3	6	1	1
492	136837	932340	0.633380661	1	1.10	2	Gravel	1	2	1	Roads, Tracks, Paths	2	4.52	4	8	2	2
493	136837	932350	0.570788258	1	1.50	2	Gravel	1	2	1	Roads, Tracks, Paths	2	0.48	4	8	2	2
494	136837	932361	0.568809083	1	1.50	2	Rock	1.5	3	1	Roads, Tracks, Paths	2	7.56	4	8	2	2
495	136837	932371	0.554484022	1	1.90	3	Gravel	1	3	1	Roads, Tracks, Paths	2	14.38	3	6	1	1
496	136837	932381	0.756134445	1	1.60	3	Rock	1.5	4.5	1	Roads, Tracks, Paths	2	20.79	3	6	1	1
497	136826	932330	0.86504658	1	1.00	2	Gravel	1	2	1	Roads, Tracks, Paths	2	19.05	3	6	1	1
498	136815	932330	0.862732181	1	0.30	1	Gravel	1	1	1	Roads, Tracks, Paths	2	26.12	3	6	1	1
499	136805	932330	0.869979492	1	0.10	1	Rock	1.5	1.5	1	Roads, Tracks, Paths	2	34.37	3	6	1	1
500	136795	932330	1.978802596	1	0.30	1	Rock	1.5	1.5	1	Roads, Tracks, Paths	2	43.62	3	6	1	1
501	136785	932330	3.105344491	2	1.20	2	Gravel	1	4	1	Water Feature Minor	6	36.64	3	18	3	3
502	136890	932381	1.0921006	1	2.80	3	Gravel	1	3	1	Wind Farm Layout	3	7.44	4	12	2	2
503	136890	932278	2.524702035	2	1.70	3	Gravel	1	6	2	Roads, Tracks, Paths	2	58.64	3	6	1	2
504	136784	932279	4.686089777	4	0.20	1	Gravel	1	4	1	Water Feature Minor	6	15.95	3	18	3	3
505	136786	932382	4.782537704	4	1.50	2	Gravel	1	8	2	Water Feature Minor	6	15.56	3	18	3	6
506	137459	931647	4.63233009	4	0.30	1	Gravel	1	4	1	Roads, Tracks, Paths	2	12.26	3	6	1	1
507	137459	931637	1.86694596	1	0.40	1	Gravel	1	1	1	Roads, Tracks, Paths	2	11.32	3	6	1	1
508	137458	931626	2.273173472	2	0.30	1	Gravel	1	2	1	Roads, Tracks, Paths	2	11.16	3	6	1	1
509	137458	931616	2.278274448	2	0.40	1	Gravel	1	2	1	Roads, Tracks, Paths	2	16.63	3	6	1	1
510	137458	931606	2.276025928	2	0.40	1	Gravel	1	2	1	Roads, Tracks, Paths	2	25.22	3	6	1	1
511	137470	931647	3.552192347	2	0.40	1	Gravel	1	2	1	Roads, Tracks, Paths	2	1.35	4	8	2	2
512	137481	931647	3.210909776	2	0.40	1	Gravel	1	2	1	Roads, Tracks, Paths	2	9.46	4	8	2	2
513	137502	931647	4.145058752	4	0.60	2	Gravel	1	8	2	Roads, Tracks, Paths	2	8.29	4	8	2	4
514	137512	931648	4.13826971	4	0.70	2	Gravel	1	8	2	Roads, Tracks, Paths	2	7.23	4	8	2	4
515	137459	931657	4.875229306	4	0.20	1	Gravel	1	4	1	Roads, Tracks, Paths	2	13.03	3	6	1	1

516	137459	931667	5.620293278	4	0.50	1	Gravel	1	4	1	Roads, Tracks, Paths	2	15.66	3	6	1	1
517	137459	931678	5.564600584	4	0.40	1	Gravel	1	4	1	Roads, Tracks, Paths	2	23.47	3	6	1	1
518	137459	931688	4.857748875	4	1.00	2	Gravel	1	8	2	Roads, Tracks, Paths	2	32.75	3	6	1	2
519	137459	931698	4.729566364	4	1.40	2	Gravel	1	8	2	Water Feature Minor	6	28.30	3	18	3	6
520	137448	931647	4.806935001	4	0.30	1	Gravel	1	4	1	Roads, Tracks, Paths	2	23.37	3	6	1	1
521	137437	931647	4.845031208	4	0.30	1	Gravel	1	4	1	Roads, Tracks, Paths	2	33.85	3	6	1	1
522	137427	931647	4.815209365	4	0.40	1	Gravel	1	4	1	Roads, Tracks, Paths	2	43.65	3	6	1	1
523	137417	931647	4.844294928	4	0.20	1	Gravel	1	4	1	Roads, Tracks, Paths	2	53.97	3	6	1	1
524	137407	931647	4.816009597	4	0.40	1	Gravel	1	4	1	Roads, Tracks, Paths	2	63.95	3	6	1	1
525	137512	931698	5.554506838	4	0.90	2	Rock	1.5	12	2	Water Feature Minor	6	30.46	3	18	3	6
526	137512	931595	1.171218387	1	0.40	1	Gravel	1	1	1	Roads, Tracks, Paths	2	29.33	3	6	1	1
527	137408	931699	4.816120401	4	1.50	2	Gravel	1	8	2	Water Feature Minor	6	23.23	3	18	3	6
528	136504	931093	2.95686707	2	2.90	3	Rock	1.5	9	2	Roads, Tracks, Paths	2	12.26	3	6	1	2
529	136504	931083	1.931766569	1	2.70	3	Gravel	1	3	1	Roads, Tracks, Paths	2	13.85	3	6	1	1
530	136515	931093	2.922598658	2	2.80	3	Gravel	1	6	2	Roads, Tracks, Paths	2	1.43	4	8	2	4
531	136526	931093	2.931553163	2	2.50	3	Gravel	1	6	2	Roads, Tracks, Paths	2	9.30	4	8	2	4
532	136537	931093	2.940477857	2	2.30	3	Gravel	1	6	2	Wind Farm Layout	3	10.20	3	9	2	4
533	136504	931103	2.920540623	2	3.30	3	Rock	1.5	9	2	Roads, Tracks, Paths	2	10.65	3	6	1	2
534	136504	931113	2.942095473	2	3.60	3	Rock	1.5	9	2	Roads, Tracks, Paths	2	11.59	3	6	1	2
535	136504	931124	2.374519386	2	3.90	3	Rock	1.5	9	2	Roads, Tracks, Paths	2	19.50	3	6	1	2
536	136504	931134	2.762393671	2	3.70	3	Gravel	1	6	2	Roads, Tracks, Paths	2	29.06	3	6	1	2
537	136504	931144	2.769133503	2	3.00	3	Gravel	1	6	2	Roads, Tracks, Paths	2	38.54	3	6	1	2
538	136493	931093	1.709448842	1	3.20	3	Gravel	1	3	1	Roads, Tracks, Paths	2	23.22	3	6	1	1
539	136482	931093	0.316039871	1	3.30	3	Rock	1.5	4.5	1	Roads, Tracks, Paths	2	33.57	3	6	1	1
540	136472	931093	0.269710094	1	3.60	3	Gravel	1	3	1	Roads, Tracks, Paths	2	43.33	3	6	1	1
541	136462	931093	0.269189954	1	4.10	3	Rock	1.5	4.5	1	Roads, Tracks, Paths	2	53.52	3	6	1	1
542	136452	931093	0.517363217	1	4.20	3	Not Proven	2	6	2	Roads, Tracks, Paths	2	63.42	3	6	1	2
543	136557	931144	3.195790588	2	3.90	3	Gravel	1	6	2	Roads, Tracks, Paths	2	29.99	3	6	1	2
544	136453	931145	1.943920901	1	2.60	3	Gravel	1	3	1	Roads, Tracks, Paths	2	71.45	3	6	1	1
545	137085	931096	1.270192612	1	0.90	2	Gravel	1	2	1	Roads, Tracks, Paths	2	12.26	3	6	1	1
546	137085	931086	2.091964601	2	1.20	2	Gravel	1	4	1	Roads, Tracks, Paths	2	14.42	3	6	1	1
547	137084	931075	2.002360332	2	1.70	3	Gravel	1	6	2	Roads, Tracks, Paths	2	18.50	3	6	1	2
548	137084	931065	2.400336211	2	1.60	3	Gravel	1	6	2	Roads, Tracks, Paths	2	25.94	3	6	1	2
549	137084	931055	3.583369945	2	1.80	3	Gravel	1	6	2	Roads, Tracks, Paths	2	34.80	3	6	1	2
550	137084	931045	4.196955802	4	1.80	3	Gravel	1	12	2	Water Feature Minor	6	26.16	3	18	3	6
551	137096	931096	1.022393306	1	1.10	2	Gravel	1	2	1	Roads, Tracks, Paths	2	1.53	4	8	2	2
552	137107	931096	1.776581656	1	0.90	2	Gravel	1	2	1	Roads, Tracks, Paths	2	8.21	4	8	2	2
553	137118	931096	2.031310431	2	1.10	2	Gravel	1	4	1	Roads, Tracks, Paths	2	5.87	4	8	2	2
554	137128	931096	2.328111982	2	1.00	2	Gravel	1	4	1	Roads, Tracks, Paths	2	3.86	4	8	2	2
555	137138	931097	2.573241309	2	1.20	2	Gravel	1	4	1	Roads, Tracks, Paths	2	2.06	4	8	2	2
556	137085	931106	2.542058469	2	0.80	2	Gravel	1	4	1	Wind Farm Layout	3	5.14	4	12	2	2
557	137085	931116	2.442518988	2	1.00	2	Gravel	1	4	1	Wind Farm Layout	3	4.90	4	12	2	2
558	137085	931127	2.420121821	2	1.10	2	Gravel	1	4	1	Roads, Tracks, Paths	2	13.95	3	6	1	1
559	137074	931096	1.601508273	1	0.90	2	Gravel	1	2	1	Wind Farm Layout	3	13.19	3	9	2	2
560	137063	931096	1.984086748	1	1.10	2	Gravel	1	2	1	Wind Farm Layout	3	14.41	3	9	2	2
561	137053	931096	2.097292109	2	1.00	2	Gravel	1	4	1	Wind Farm Layout	3	17.59	3	9	2	2
562	137043	931096	2.331061812	2	0.90	2	Gravel	1	4	1	Wind Farm Layout	3	20.75	3	9	2	2
563	137033	931096	2.435898167	2	0.80	2	Gravel	1	4	1	Wind Farm Layout	3	23.95	3	9	2	2
564	137138	931044	2.818431318	2	1.90	3	Gravel	1	6	2	Water Feature Minor	6	12.66	3	18	3	6
565	137032	931045	2.673224393	2	1.70	3	Rock	1.5	9	2	Water Feature Minor	6	34.80	3	18	3	6
566	137745	931334	5.61731139	4	1.20	2	Gravel	1	8	2	Roads, Tracks, Paths	2	12.06	3	6	1	2
567	137745	931324	6.014216526	4	1.10	2	Gravel	1	8	2	Roads, Tracks, Paths	2	21.72	3	6	1	2
568	137744	931313	6.007405674	4	1.20	2	Gravel	1	8	2	Roads, Tracks, Paths	2	31.47	3	6	1	2
569	137744	931303	5.878476117	4	0.90	2	Gravel	1	8	2	Water Feature Minor	6	30.35	3	18	3	6
570	137744	931293	5.745148277	4	0.70	2	Gravel	1	8	2	Water Feature Minor	6	20.25	3	18	3	6
571	137744	931283	6.272990104	4	1.50	2	Gravel	1	8	2	Water Feature Minor	6	10.40	3	18	3	6
572	137756	931334	5.980872296	4	0.90	2	Gravel	1	8	2	Roads, Tracks, Paths	2	7.97	4	8	2	4
573	137767	931334	7.273460341	4	0.60	2	Rock	1.5	12	2	Roads, Tracks, Paths	2	8.50	4	8	2	4
574	137778	931334	12.19974374	6	0.70	2	Rock	1.5	18	3	Roads, Tracks, Paths	2	18.33	3	6	1	3
575	137788	931334	9.138042416	6	0.40	1	Gravel	1	6	2	Roads, Tracks, Paths	2	27.73	3	6	1	2
576	137798	931335	4.165981843	4	0.40	1	Rock	1.5	6	2	Roads, Tracks, Paths	2	36.60	3	6	1	2
577	137745	931344	3.281103612	2	0.90	2	Gravel	1	4	1	Roads, Tracks, Paths	2	2.88	4	8	2	2
578	137745	931354	1.774524861	1	0.80	2	Gravel	1	2	1	Roads, Tracks, Paths	2	6.36	4	8	2	2
579	137745	931365	2.316760663	2	0.60	2	Gravel	1	4	1	Wind Farm Layout	3	3.65	4	12	2	2
580	137744	931375	2.272495353	2	0.30	1	Gravel	1	2	1	Wind Farm Layout	3	0.36	4	12	2	2
581	137745	931385	2.306767562	2	0.50	1	Rock	1.5	3	1	Roads, Tracks, Paths	2	1.37	4	8	2	2
582	137734	931334	4.317687952	4	0.90	2	Gravel	1	8	2	Roads, Tracks, Paths	2	15.86	3	6	1	2
583	137723	931334	3.318226964	2	0.60	2	Gravel	1	4	1	Roads, Tracks, Paths	2	19.78	3	6	1	1
584	137713	931334	3.037194659	2	0.70	2	Gravel	1	4	1	Roads, Tracks, Paths	2	26.30	3	6	1	1
585	137703	931334	3.035986558	2	0.60	2	Gravel	1	4	1	Roads, Tracks, Paths	2	34.70	3	6	1	1
586	137693	931334	3.038936345	2	0.80	2	Gravel	1	4	1	Roads, Tracks, Paths	2	43.70	3	6	1	1
587	137798	931385	3.61558592	2	0.90	2	Rock	1.5	6	2	Roads, Tracks, Paths	2	18.44	3	6	1	2
588	137798	931282	2.569197953	2	1.70	3	Gravel	1	6	2	Water Feature Minor	6	8.70	4	24	3	6
589	137692	931283	5.308520735	4	0.20	1	Rock	1.5	6	2	Water Feature Minor	6	9.79	4	24	3	6
590	137694	931387	2.371869149	2	0.90	2	Gravel	1	4	1	Wind Farm Layout	3	42.49	3	9	2	2
591	136256	931758	2.356210151	2	0.40	1	Gravel	1	2	1	Roads, Tracks, Paths	2	12.29	3	6	1	1
592	136256	931748	2.34991169	2	0.40	1	Gravel	1	2	1	Roads, Tracks, Paths	2	12.63	3	6	1	1
593	136255	931737	2.959374731	2	0.40	1	Gravel	1	2	1	Roads, Tracks, Paths	2	15.57	3	6	1	1
594	136255	931727	6.859206545	4	0.40	1	Gravel	1	4	1	Roads, Tracks, Paths	2	22.89	3	6	1	1
595	136255	931717	7.151686553	4	0.60	2	Gravel	1	8	2	Roads, Tracks, Paths	2	31.83	3	6	1	2
596	136255	931707	7.23185768	4	0.30	1	Gravel	1	4	1	Roads, Tracks, Paths	2	41.29	3	6	1	1
597	136267	931758	2.349887041	2	0.50	1	Gravel	1	2	1	Roads, Tracks, Paths	2	1.34	4	8	2	2
598	136278	931758	2.349902535	2	0.70	2	Gravel	1	4	1	Roads, Tracks, Paths	2	9.52	4	8	2	2
599	136299	931758	2.350114184	2	0.60	2	Gravel	1	4	1	Roads, Tracks, Paths	2	11.46	3	6	1	1
600	136309	931759	2.35474186	2	0.60	2	Gravel	1	4	1	Roads, Tracks, Paths	2	11.35	3	6	1	1
601	136256	931768	2.348885347	2	0.70	2	Gravel	1	4	1	Wind Farm Layout	3	4.36	4	12	2	2
602	136256	931789	2.349538326	2	0.80	2	Rock	1.5	6	2	Wind Farm Layout	3	16.53	3	9	2	4
603	136256	931799	2.362654782	2	1.40	2	Gravel	1	4	1	Roads, Tracks, Paths	2	26.23	3	6	1	1
604	136256	931809	2.349889393	2	1.10	2	Gravel	1	4	1	Roads, Tracks, Paths	2	35.42	3	6	1	1
605	136245	931758	2.432784116	2	0.40	1	Gravel	1	2	1	Wind Farm Layout	3	12.83	3	9	2	2
606	136224	931758	3.2069628	2	0.60	2	Gravel	1	4	1	Wind Farm Layout	3	10.96	3	9	2	2
607	136214	931758	3.097898251	2	0.70	2	Gravel	1	4	1	Wind Farm Layout	3	9.85	4	12	2	2
608	136204	931758	2.445672372	2	0.60	2	Gravel	1	4	1	Wind Farm Layout	3	8.92	4	12	2	2
609	136309	931809	2.349731981	2	0.80	2	Gravel	1	4	1	Roads, Tracks, Paths	2	31.99	3	6	1	1
610	136309	931706	7.432013569	4	0.70	2	Gravel	1	8	2	Roads, Tracks, Paths	2	40.87	3	6	1	2
611	136203	931707	6.608246083	4	0.20	1	Rock	1.5	6	2	Wind Farm Layout	3	59.81	3	9	2	4
612	136205	931810	3.220732608	2	1.60	3	Gravel	1	6	2	Wind Farm Layout	3	41.96	3	9	2	4
613	135974	931083	3.131504733	2	2.10	3	Gravel	1	6	2	Roads, Tracks, Paths	2	12.13	3	6	1	2
614	135974	931073	3.186859779	2	2.30	3	Gravel	1	6	2	Roads, Tracks, Paths	2	19.13	3	6	1	2
615	135973	931052	3.352004119	2	2.30	3	Gravel	1	6	2	Roads, Tracks, Paths	2	34.72	3	6	1	2
616	135973	931042	3.518314021	2	2.40	3	Gravel	1	6	2	Roads, Tracks, Paths	2	43.81	3	6	1	2
617	135973	931032	4.813480385	4	2.40	3	Gravel	1	12	2	Roads, Tracks, Paths	2	53.24	3	6	1	2
618	135985	931083	3.594740951	2	2.10	3	Gravel	1	6	2	Roads, Tracks, Paths	2	3.98	4	8	2	4
619	135996	931083	3.6300286	2	1.90	3	Gravel	1	6	2	Roads, Tracks, Paths	2	1.87	4	8	2	4
620	136007	931083	3.618884389	2	1.90	3	Gravel	1	6	2	Roads, Tracks, Paths	2	9.68	4	8	2	4
621	136027	931084	3.628408373	2	1.80	3	Gravel	1	6	2	Roads, Tracks, Paths	2	22.77	3	6	1	2
622	135974	931093	3.099689659	2	1.70	3	Gravel	1	6	2	Roads, Tracks, Paths	2	5.42	4	8	2	4
623	135974	931114	3.074255554	2	1.20	2	Gravel	1	4	1	Roads, Tracks, Paths	2	5.71	4	8	2	2
624	135974	931124	3.101333655	2	1.30	2	Gravel	1	4	1	Roads, Tracks, Paths	2	13.74	3	6	1	1
625	135974	931134	3.073727876	2	1.10	2	Rock	1.5	6	2	Roads, Tracks, Paths	2	21.31	3	6	1	2
626	136027	931134	3.636802464	2	1.20	2	Gravel	1	4	1	Roads, Tracks, Paths	2	7.93	4	8	2	2
627	136027	931031	3.651268882	2	2.10	3	Gravel	1	6	2	Roads, Tracks, Paths	2	61.61	3	6	1	2
628	135923	931135	3.080464615	2	0.90	2	Gravel	1	4	1	Wind Farm Layout	3	21.36	3	9	2	2
629	135334	930964	3.061594743	2	1.00	2	Gravel	1	4	1	Roads, Tracks, Paths	2	12.13	3	6	1	1
630	135334	930954	4.449079261	4	1.10	2	Gravel	1	8	2	Roads, Tracks, Paths	2	15.09	3	6	1	2
631	135345	930964	4.388402566	4	1.00	2	Gravel	1	8	2	Roads, Tracks, Paths	2	1.60	4	8	2	4
632	135356	930964	4.438528629	4	1.10	2	Gravel	1	8	2	Roads, Tracks, Paths	2	6.21	4	8	2	4
633	135367	930964	4.447335471	4	1.10	2	Gravel	1	8	2	Roads, Tracks, Paths	2	2.97	4	8	2	4
634	135387	930965	4.392491113	4	1.20	2	Gravel	1	8	2	Roads, Tracks, Paths	2	2.38	4	8	2	4
635	135334	930984	1.661362327	1	0.90	2	Gravel	1	2	1	Roads, Tracks, Paths	2	6.49	4	8	2	2
636	135334	930995	1.661354558	1	1.30	2	Gravel	1	2	1	Roads, Tracks, Paths	2	12.23	3	6	1	1
637	135334	931005	1.661360086	1	0.90	2	Gravel	1	2	1	Roads, Tracks, Paths	2	21.94	3	6	1	1
638	135334	931015	1.661354876	1	1.00	2	Gravel	1	2	1	Roads, Tracks, Paths	2	31.45	3	6	1	1
639	135323	930964	0.984131661	1	1.00	2	Gravel	1	2	1	Roads, Tracks, Paths	2	22.71	3	6	1	1
640	135312	930964	1.579858748	1	1.00	2	Gravel	1	2	1	Roads, Tracks, Paths	2	32.72	3	6	1	1
641	135302	930964	1.839675511	1	0.90	2	Gravel	1	2	1	Roads, Tracks, Paths	2	42.21	3	6	1	1
642	135387	931015	2.250513116	2	1.10	2	Gravel	1	4	1	Roads, Tracks, Paths	2	16.07	3	6	1	1
643	135283	931016	1.590564609	1	0.90	2	Gravel	1	2	1	Roads, Tracks, Paths	2	65.13	3	6	1	1
644	135678	931644	2.809333353	2	2.60	3	Gravel	1	6	2	Roads, Tracks, Paths	2	12.20	3	6	1	2
645	135678	931634	2.791211075	2	2.50	3	Gravel	1	6	2	Roads, Tracks, Paths	2	16.82	3	6	1	2

646	135677	931623	2.786955094	2	2.60	3	Gravel	1	6	2	Roads, Tracks, Paths	2	21.69	3	6	1	2
647	135677	931613	2.787757045	2	2.60	3	Gravel	1	6	2	Roads, Tracks, Paths	2	28.10	3	6	1	2
648	135677	931603	2.78851942	2	2.40	3	Gravel	1	6	2	Roads, Tracks, Paths	2	36.28	3	6	1	2
649	135677	931593	2.788531054	2	1.70	3	Gravel	1	6	2	Roads, Tracks, Paths	2	45.21	3	6	1	2
650	135689	931644	2.792393808	2	2.30	3	Gravel	1	6	2	Roads, Tracks, Paths	2	2.35	4	8	2	4
651	135700	931644	2.542418421	2	2.10	3	Gravel	1	6	2	Wind Farm Layout	3	5.58	4	12	2	4
652	135711	931644	0.572544077	1	2.10	3	Rock	1.5	4.5	1	Wind Farm Layout	3	0.44	4	12	2	2
653	135721	931644	0.315384686	1	2.00	3	Rock	1.5	4.5	1	Roads, Tracks, Paths	2	1.42	4	8	2	2
654	135731	931645	0.304751424	1	0.70	2	Gravel	1	2	1	Roads, Tracks, Paths	2	5.52	4	8	2	2
655	135678	931654	2.808888917	2	2.50	3	Gravel	1	6	2	Roads, Tracks, Paths	2	7.74	4	8	2	4
656	135678	931664	2.804409927	2	1.80	3	Gravel	1	6	2	Roads, Tracks, Paths	2	6.32	4	8	2	4
657	135678	931675	2.242518807	2	1.70	3	Gravel	1	6	2	Roads, Tracks, Paths	2	15.24	3	6	1	2
658	135678	931685	0.534828153	1	1.60	3	Gravel	1	3	1	Roads, Tracks, Paths	2	24.69	3	6	1	1
659	135678	931695	0.296843973	1	1.70	3	Gravel	1	3	1	Roads, Tracks, Paths	2	33.58	3	6	1	1
660	135667	931644	2.790939269	2	2.60	3	Gravel	1	6	2	Roads, Tracks, Paths	2	22.04	3	6	1	2
661	135656	931644	2.786666787	2	2.50	3	Gravel	1	6	2	Roads, Tracks, Paths	2	31.37	3	6	1	2
662	135646	931644	2.804462144	2	2.70	3	Gravel	1	6	2	Roads, Tracks, Paths	2	40.31	3	6	1	2
663	135636	931644	2.720098944	2	2.70	3	Gravel	1	6	2	Roads, Tracks, Paths	2	49.91	3	6	1	2
664	135626	931644	1.63642119	1	2.70	3	Gravel	1	3	1	Roads, Tracks, Paths	2	59.49	3	6	1	1
665	135731	931695	0.313333034	1	1.30	2	Gravel	1	2	1	Roads, Tracks, Paths	2	9.69	4	8	2	2
666	135731	931592	2.828206197	2	0.80	2	Gravel	1	4	1	Roads, Tracks, Paths	2	52.14	3	6	1	1
667	135625	931593	1.236308649	1	2.80	3	Rock	1.5	4.5	1	Roads, Tracks, Paths	2	82.48	3	6	1	1
668	135627	931696	2.786650673	2	2.50	3	Gravel	1	6	2	Roads, Tracks, Paths	2	66.19	3	6	1	2
669	136047	932198	3.424982482	2	4.20	3	Not Proven	2	12	2	Roads, Tracks, Paths	2	11.77	3	6	1	2
670	136047	932188	3.426030979	2	3.60	3	Gravel	1	6	2	Roads, Tracks, Paths	2	7.62	4	8	2	4
671	136046	932177	3.409490466	2	3.20	3	Gravel	1	6	2	Roads, Tracks, Paths	2	3.40	4	8	2	4
672	136046	932167	3.890603758	2	2.40	3	Gravel	1	6	2	Roads, Tracks, Paths	2	10.48	3	6	1	2
673	136046	932157	4.677551218	4	1.70	3	Gravel	1	12	2	Roads, Tracks, Paths	2	19.74	3	6	1	2
674	136046	932147	4.6646163	4	1.40	2	Gravel	1	8	2	Roads, Tracks, Paths	2	29.07	3	6	1	2
675	136058	932198	3.425926597	2	4.20	3	Not Proven	FALSE	0	1	Roads, Tracks, Paths	2	21.85	3	6	1	1
676	136069	932198	3.410881885	2	4.10	3	Gravel	1	6	2	Roads, Tracks, Paths	2	31.79	3	6	1	2
677	136080	932198	3.948163199	2	4.00	3	Gravel	1	6	2	Water Feature Minor	6	39.36	3	18	3	6
678	136090	932198	4.693270095	4	3.20	3	Clay	2	24	3	Water Feature Minor	6	29.29	3	18	3	9
679	136100	932199	4.772035323	4	1.20	2	Gravel	1	8	2	Water Feature Minor	6	19.80	3	18	3	6
680	136047	932208	3.423664733	2	4.20	3	Not Proven	2	12	2	Roads, Tracks, Paths	2	15.80	3	6	1	2
681	136047	932218	3.972370873	2	4.20	3	Not Proven	2	12	2	Roads, Tracks, Paths	2	20.60	3	6	1	2
682	136047	932229	5.995458657	4	3.60	3	Gravel	1	12	2	Water Feature Minor	6	28.78	3	18	3	6
683	136047	932239	5.98268838	4	3.60	3	Gravel	1	12	2	Water Feature Minor	6	22.89	3	18	3	6
684	136047	932249	5.325023527	4	3.00	3	Gravel	1	12	2	Water Feature Minor	6	17.64	3	18	3	6
685	136036	932198	3.424485972	2	4.20	3	Not Proven	2	12	2	Roads, Tracks, Paths	2	1.69	4	8	2	4
686	136025	932198	3.426433107	2	4.00	3	Gravel	1	6	2	Roads, Tracks, Paths	2	3.27	4	8	2	4
687	136015	932198	3.42332443	2	4.20	3	Not Proven	2	12	2	Roads, Tracks, Paths	2	0.53	4	8	2	4
688	136005	932198	3.426917017	2	4.20	3	Not Proven	2	12	2	Roads, Tracks, Paths	2	4.82	4	8	2	4
689	135995	932198	3.441197385	2	4.20	3	Not Proven	2	12	2	Roads, Tracks, Paths	2	8.83	4	8	2	4
690	136100	932228	3.533568232	2	2.60	3	Gravel	1	6	2	Water Feature Minor	6	8.30	4	24	3	6
691	136100	932146	4.728646762	4	1.30	2	Gravel	1	8	2	Water Feature Minor	6	34.71	3	18	3	6
692	135994	932147	3.423802277	2	1.00	2	Gravel	1	4	1	Roads, Tracks, Paths	2	7.60	4	8	2	2
693	135996	932250	5.6568865	4	2.40	3	Gravel	1	12	2	Water Feature Minor	6	28.43	3	18	3	6
694	135509	932128	7.147314447	4	1.30	2	Gravel	1	8	2	Roads, Tracks, Paths	2	12.18	3	6	1	2
695	135509	932118	4.107891367	4	1.40	2	Gravel	1	8	2	Roads, Tracks, Paths	2	1.98	4	8	2	4
696	135508	932107	4.122842135	4	1.30	2	Gravel	1	8	2	Roads, Tracks, Paths	2	8.12	4	8	2	4
697	135508	932097	4.791867682	4	1.40	2	Gravel	1	8	2	Wind Farm Layout	3	8.52	4	12	2	4
698	135508	932087	4.865878659	4	1.80	3	Rock	1.5	18	3	Wind Farm Layout	3	6.45	4	12	2	6
699	135508	932077	2.47698395	2	0.90	2	Gravel	1	4	1	Wind Farm Layout	3	4.53	4	12	2	2
700	135520	932128	10.64302396	6	1.20	2	Rock	1.5	18	3	Roads, Tracks, Paths	2	10.21	3	6	1	3
701	135531	932128	11.4430113	6	0.80	2	Gravel	1	12	2	Roads, Tracks, Paths	2	11.93	3	6	1	2
702	135542	932128	12.91210078	6	1.60	3	Rock	1.5	27	3	Roads, Tracks, Paths	2	21.08	3	6	1	3
703	135552	932128	6.409098774	4	1.20	2	Gravel	1	8	2	Roads, Tracks, Paths	2	30.46	3	6	1	2
704	135562	932129	6.379547633	4	1.60	3	Gravel	1	12	2	Roads, Tracks, Paths	2	39.73	3	6	1	2
705	135509	932138	11.45773891	6	1.30	2	Gravel	1	12	2	Roads, Tracks, Paths	2	21.81	3	6	1	2
706	135509	932148	12.22961792	6	0.90	2	Gravel	1	12	2	Roads, Tracks, Paths	2	31.56	3	6	1	2
707	135509	932159	12.25355877	6	0.80	2	Gravel	1	12	2	Roads, Tracks, Paths	2	42.40	3	6	1	2
708	135509	932169	12.28006761	6	0.60	2	Gravel	1	12	2	Roads, Tracks, Paths	2	52.76	3	6	1	2
709	135509	932179	12.27911814	6	0.40	1	Gravel	1	6	2	Roads, Tracks, Paths	2	62.51	3	6	1	2
710	135498	932128	4.130230334	4	1.40	2	Gravel	1	8	2	Roads, Tracks, Paths	2	14.55	3	6	1	2
711	135487	932128	3.675794461	2	1.40	2	Rock	1.5	6	2	Roads, Tracks, Paths	2	17.11	3	6	1	2
712	135477	932128	3.392008338	2	1.30	2	Gravel	1	4	1	Roads, Tracks, Paths	2	22.86	3	6	1	1
713	135467	932128	3.432022354	2	0.90	2	Gravel	1	4	1	Roads, Tracks, Paths	2	31.35	3	6	1	1
714	135457	932128	4.528890209	4	0.90	2	Gravel	1	8	2	Roads, Tracks, Paths	2	40.35	3	6	1	2
715	135562	932179	4.592822219	4	1.50	2	Gravel	1	8	2	Roads, Tracks, Paths	2	72.10	3	6	1	2
716	135562	932076	1.028271617	1	1.70	3	Gravel	1	3	1	Roads, Tracks, Paths	2	29.48	3	6	1	1
717	135456	932077	3.650163175	2	1.70	3	Gravel	1	6	2	Roads, Tracks, Paths	2	44.48	3	6	1	2
718	135458	932180	11.84545475	6	0.40	1	Gravel	1	6	2	Water Feature Minor	6	49.93	3	18	3	6
719	135084	931623	0.779097595	1	1.90	3	Gravel	1	3	1	Wind Farm Layout	3	38.74	3	9	2	2
720	135110	931552	1.460644324	1	1.50	2	Gravel	1	2	1	Wind Farm Layout	3	112.35	3	9	2	2
721	135004	931450	3.2572849	2	1.60	3	Gravel	1	6	2	Water Feature Minor	6	111.06	3	18	3	6
722	134518	931471	1.398480229	1	1.20	2	Gravel	1	2	1	Roads, Tracks, Paths	2	12.23	3	6	1	1
723	134518	931461	1.398508747	1	1.60	3	Rock	1.5	4.5	1	Roads, Tracks, Paths	2	14.72	3	6	1	1
724	134517	931450	1.381260637	1	0.50	1	Rock	1.5	1.5	1	Roads, Tracks, Paths	2	17.65	3	6	1	1
725	134517	931440	1.130637529	1	1.00	2	Gravel	1	2	1	Roads, Tracks, Paths	2	23.52	3	6	1	1
726	134517	931430	0.802344685	1	1.00	2	Gravel	1	2	1	Roads, Tracks, Paths	2	31.66	3	6	1	1
727	134517	931420	0.633059353	1	0.90	2	Gravel	1	2	1	Roads, Tracks, Paths	2	40.66	3	6	1	1
728	134529	931471	1.351978221	1	1.00	2	Gravel	1	2	1	Roads, Tracks, Paths	2	1.58	4	8	2	2
729	134540	931471	1.335625289	1	1.00	2	Gravel	1	2	1	Roads, Tracks, Paths	2	8.96	4	8	2	2
730	134551	931471	1.384634497	1	0.90	2	Gravel	1	2	1	Wind Farm Layout	3	7.12	4	12	2	2
731	134561	931471	1.488553352	1	0.90	2	Gravel	1	2	1	Wind Farm Layout	3	4.81	4	12	2	2
732	134571	931472	1.485755123	1	1.70	3	Gravel	1	3	1	Wind Farm Layout	3	2.73	4	12	2	2
733	134518	931481	1.398476506	1	1.00	2	Gravel	1	2	1	Roads, Tracks, Paths	2	9.77	4	8	2	2
734	134518	931491	1.39847553	1	1.30	2	Gravel	1	2	1	Roads, Tracks, Paths	2	10.05	3	6	1	1
735	134518	931502	1.397569639	1	1.80	3	Gravel	1	3	1	Roads, Tracks, Paths	2	18.13	3	6	1	1
736	134518	931512	1.374004337	1	1.90	3	Gravel	1	3	1	Roads, Tracks, Paths	2	27.85	3	6	1	1
737	134518	931522	1.246154767	1	2.00	3	Gravel	1	3	1	Roads, Tracks, Paths	2	37.41	3	6	1	1
738	134507	931471	1.390141772	1	2.00	3	Gravel	1	3	1	Roads, Tracks, Paths	2	22.96	3	6	1	1
739	134496	931471	1.365040666	1	1.00	2	Rock	1.5	3	1	Roads, Tracks, Paths	2	33.12	3	6	1	1
740	134486	931471	1.398483177	1	1.50	2	Gravel	1	2	1	Roads, Tracks, Paths	2	42.72	3	6	1	1
741	134476	931471	1.383506191	1	1.70	3	Gravel	1	3	1	Roads, Tracks, Paths	2	52.72	3	6	1	1
742	134466	931471	1.367190948	1	1.70	3	Gravel	1	3	1	Roads, Tracks, Paths	2	62.44	3	6	1	1
743	134574	931524	1.436965791	1	1.90	3	Gravel	1	3	1	Roads, Tracks, Paths	2	25.90	3	6	1	1
744	134571	931419	1.960897659	1	2.00	3	Gravel	1	3	1	Roads, Tracks, Paths	2	45.27	3	6	1	1
745	134465	931420	1.348118912	1	2.00	3	Gravel	1	3	1	Roads, Tracks, Paths	2	78.31	3	6	1	1
746	134467	931523	1.306367781	1	2.20	3	Gravel	1	3	1	Roads, Tracks, Paths	2	69.90	3	6	1	1
747	137118	935096	4.452338004	4	2.00	3	Gravel	1	12	2	Water Feature Minor	6	29.68	3	18	3	6
748	137014	935097	6.086156541	4	2.60	3	Gravel	1	12	2	Water Feature Minor	6	42.42	3	18	3	6
749	136583	935185	3.184122492	2	0.60	2	Gravel	1	4	1	Wind Farm Layout	3	0.00	4	12	2	2
750	136681	935176	4.13777024	4	0.00	1	Gravel	1	4	1	Wind Farm Layout	3	0.26	4	12	2	2
751	136777	935149	5.607705269	4	0.00	1	Gravel	1	4	1	Wind Farm Layout	3	0.06	4	12	2	2
752	136848	935102	4.39815284 6	4	0.00	1	Gravel	1	4	1	Wind Farm Layout	3	0.51	4	12	2	2
753	136924	935041	7.268473836	4	0.00	1	Gravel	1	4	1	Wind Farm Layout	3	0.27	4	12	2	2
754	136996	934975	7.140198486	4	0.00	1	Gravel	1	4	1	Wind Farm Layout	3	0.08	4	12	2	2
755	137074	934915	8.179449081	6	0.00	1	Gravel	1	6	2	Wind Farm Layout	3	0.15	4	12	2	4
756	137158	934863	8.300603761	6	0.00	1	Gravel	1	6	2	Wind Farm Layout	3	0.14	4	12	2	4
757	137246	934819	7.136400585	4	0.00	1	Gravel	1	4	1	Wind Farm Layout	3	0.30	4	12	2	2
758	137339	934781	8.933553537	6	0.00	1	Gravel	1	6	2	Wind Farm Layout	3	0.42	4	12	2	4
759	137425	934734	8.156016081	6	0.00	1	Gravel	1	6	2	Wind Farm Layout	3	0.78	4	12	2	4
760	137501	934660	4.040202523	4	0.00	1	Gravel	1	4	1	Wind Farm Layout	3	0.15	4	12	2	2
761	137546	934577	6.466057971	4	0.00	1	Gravel	1	4	1	Wind Farm Layout	3	0.62	4	12	2	2
762	137553	934477	5.648618025	4	0.00	1	Gravel	1	4	1	Wind Farm Layout	3	0.03	4	12	2	2
763	137549	934377	6.062767996	4	0.00	1	Gravel	1	4	1	Wind Farm Layout	3	0.88	4	12	2	2
764	137552	934276	2.274519062	2	0.00	1	Gravel	1	2	1	Wind Farm Layout	3	0.02	4	12	2	2
765	137580	934183	3.695995609	2	0.00	1	Gravel	1	2	1	Wind Farm Layout	3	0.42	4	12	2	2
766	137519	934670	4.128073196	4	1.20	2	Gravel	1	8	2	Wind Farm Layout	3	20.37	3	9	2	4
767	137571	934580	6.51072944	4	0.80	2	Gravel	1	8	2	Wind Farm Layout	3	24.37	3	9	2	4
768	137578	934480	5.641145541	4	0.60	2	Gravel	1	8	2	Wind Farm Layout	3	24.78	3	9	2	4
769	137574	934380	6.677668891	4	0.20	1	Rock	1.5	6	2	Wind Farm Layout	3	23.57	3	9	2	4
770	137577	934279	2.258828345	2	0.80	2	Clay	2	8	2	Wind Farm Layout	3	24.89	3	9	2	4
771	137604	934187	4.577258836	4	0.30	1	Gravel	1	4	1	Water Feature Minor	6	0.31	4	24	3	3
772	136694	935197	1.924974558	1	2.00	3	Gravel	1	3	1	Wind Farm Layout	3	24.60	3	9	2	2
773	136861	935123	5.838330376	4	0.00	1	Gravel	1	4	1	Wind Farm Layout	3	24.45	3	9	2	2
774	136937	935062	4.647648972	4	1.80	3	Gravel	1	12	2	Wind Farm Layout	3	24.85	3	9	2	4
775	137009	934996	3.790605201	2	2.00	3	Gravel	1	6	2	Wind Farm Layout	3	24.49	3	9	2	4

776	137087	934936	2.569283999	2	1.80	3	Gravel	1	6	2	Wind Farm Layout	3	24.83	3	9	2	4
777	137171	934884	8.132073852	6	2.40	3	Gravel	1	18	3	Wind Farm Layout	3	1.64	4	12	2	6
778	137259	934840	7.146095276	4	0.30	1	Gravel	1	4	1	Wind Farm Layout	3	24.96	3	9	2	2
779	137352	934802	8.458559566	6	0.60	2	Gravel	1	12	2	Wind Farm Layout	3	24.52	3	9	2	4
780	136668	935155	9.12240307	6	1.60	3	Gravel	1	18	3	Wind Farm Layout	3	23.97	3	9	2	6
781	136764	935128	10.34937612	6	0.90	2	Gravel	1	12	2	Wind Farm Layout	3	23.89	3	9	2	4
782	136911	935020	12.32012619	6	1.30	2	Gravel	1	12	2	Wind Farm Layout	3	24.40	3	9	2	4
783	136983	934954	9.773098052	6	0.20	1	Gravel	1	6	2	Wind Farm Layout	3	24.43	3	9	2	4
784	137060	934894	6.714307413	4	0.90	2	Gravel	1	8	2	Wind Farm Layout	3	25.14	3	9	2	4
785	137325	934760	9.344298154	6	1.10	2	Gravel	1	12	2	Wind Farm Layout	3	25.33	3	9	2	4
786	137412	934713	6.197003046	4	0.30	1	Rock	1.5	6	2	Wind Farm Layout	3	25.72	3	9	2	4
787	137478	934651	4.593031617	4	1.70	3	Gravel	1	12	2	Wind Farm Layout	3	24.26	3	9	2	4
788	137523	934568	6.278595768	4	0.00	1	Gravel	1	4	1	Wind Farm Layout	3	23.73	3	9	2	2
789	137530	934468	5.609982332	4	0.10	1	Rock	1.5	6	2	Wind Farm Layout	3	23.44	3	9	2	4
790	137525	934373	6.04817793	4	0.30	1	Gravel	1	4	1	Wind Farm Layout	3	25.25	3	9	2	2
791	137527	934271	2.976780039	2	0.80	2	Clay	1	8	2	Wind Farm Layout	3	24.81	3	9	2	4
792	137681	934179	1.469344661	1	0.00	1	Gravel	1	1	1	Wind Farm Layout	3	0.68	4	12	2	2
793	137779	934172	0.596756768	1	0.00	1	Gravel	1	1	1	Wind Farm Layout	3	0.11	4	12	2	2
794	137878	934152	1.108348307	1	0.00	1	Gravel	1	1	1	Wind Farm Layout	3	0.46	4	12	2	2
795	137974	934125	1.38004754	1	0.00	1	Gravel	1	1	1	Wind Farm Layout	3	1.14	4	12	2	2
796	138071	934098	6.412991379	4	0.50	1	Rock	1.5	6	2	Wind Farm Layout	3	0.75	4	12	2	4
797	138170	934085	8.005671061	6	0.10	1	Rock	1.5	9	2	Wind Farm Layout	3	0.36	4	12	2	4
798	138174	934185	2.735420117	2	2.20	3	Gravel	1	6	2	Wind Farm Layout	3	0.10	4	12	2	4
799	137787	934197	1.412058046	1	1.20	2	Rock	1.5	3	1	Wind Farm Layout	3	25.44	3	9	2	2
800	137772	934148	2.620576456	2	0.80	2	Gravel	1	4	1	Wind Farm Layout	3	25.31	3	9	2	2
801	137869	934128	3.679597062	2	0.50	1	Rock	1.5	3	1	Wind Farm Layout	3	24.71	3	9	2	2
802	137885	934177	1.623334066	1	1.00	2	Gravel	1	2	1	Wind Farm Layout	3	26.36	3	9	2	2
803	137678	934153	2.261942531	2	1.20	2	Gravel	1	4	1	Water Feature Minor	6	22.75	3	18	3	3
804	138068	934074	6.44984672	4	0.70	2	Gravel	1	8	2	Wind Farm Layout	3	25.59	3	9	2	4
805	138167	934060	9.784281179	6	0.70	2	Gravel	1	12	2	Wind Farm Layout	3	25.22	3	9	2	4
806	138199	934184	2.396965021	2	2.50	3	Gravel	1	6	2	Wind Farm Layout	3	24.89	3	9	2	4
807	137446	934597	4.686819192	4	0.90	2	Gravel	1	8	2	Wind Farm Layout	3	1.02	4	12	2	4
808	137349	934576	1.970044212	1	2.40	3	Rock	1.5	4.5	1	Wind Farm Layout	3	0.23	4	12	2	2
809	137251	934556	14.30357602	6	0.20	1	Rock	1.5	9	2	Wind Farm Layout	3	0.79	4	12	2	4
810	137440	934621	4.260932428	4	1.60	3	Gravel	1	12	2	Wind Farm Layout	3	25.94	3	9	2	4
811	137342	934600	11.2239517	6	0.40	1	Gravel	1	6	2	Wind Farm Layout	3	25.16	3	9	2	4
812	137244	934580	7.537877393	4	0.30	1	Rock	1.5	6	2	Wind Farm Layout	3	24.03	3	9	2	4
813	137454	934573	5.352835283	4	0.00	1	Gravel	1	4	1	Wind Farm Layout	3	23.76	3	9	2	2
814	137357	934552	2.950283287	2	2.40	3	Rock	1.5	9	2	Wind Farm Layout	3	24.55	3	9	2	4
815	137259	934532	1.132546204	1	3.20	3	Rock	1.5	4.5	1	Wind Farm Layout	3	25.41	3	9	2	2
816	137036	934542	6.810950853	4	0.70	2	Gravel	1	8	2	Wind Farm Layout	3	0.74	4	12	2	4
817	136938	934557	5.111874455	4	1.20	2	Gravel	1	8	2	Wind Farm Layout	3	0.63	4	12	2	4
818	136839	934573	7.799760784	4	0.30	1	Rock	1.5	6	2	Wind Farm Layout	3	0.42	4	12	2	4
819	136740	934587	6.430772252	4	2.80	3	Gravel	1	12	2	Wind Farm Layout	3	1.37	4	12	2	4
820	136641	934604	6.730884388	4	1.60	3	Gravel	1	12	2	Wind Farm Layout	3	0.42	4	12	2	4
821	137041	934567	6.81535607	4	1.60	3	Rock	1.5	18	3	Wind Farm Layout	3	24.25	3	9	2	6
822	136942	934582	5.154304785	4	1.40	2	Rock	1.5	12	2	Wind Farm Layout	3	24.36	3	9	2	4
823	136843	934598	7.465430747	4	0.80	1	Gravel	1	8	2	Wind Farm Layout	3	25.40	3	9	2	4
824	136744	934611	9.564405402	6	2.00	3	Gravel	1	18	3	Wind Farm Layout	3	23.61	3	9	2	6
825	136646	934628	6.850958683	4	1.50	2	Rock	1.5	12	2	Wind Farm Layout	3	25.40	3	9	2	4
826	137034	934517	6.828001857	4	0.90	2	Gravel	1	8	2	Wind Farm Layout	3	25.71	3	9	2	4
827	136935	934532	13.25096545	6	0.80	2	Gravel	1	12	2	Wind Farm Layout	3	25.59	3	9	2	4
828	136836	934549	7.875883324	4	0.20	1	Rock	1.5	6	2	Wind Farm Layout	3	24.55	3	9	2	4
829	136737	934562	6.423973205	4	1.60	3	Gravel	1	12	2	Wind Farm Layout	3	26.34	3	9	2	4
830	136638	934579	2.948021677	2	1.50	2	Rock	1.5	6	2	Wind Farm Layout	3	24.55	3	9	2	4
831	137208	934938	0.630869657	1	4.00	3	Gravel	1	3	1	Wind Farm Layout	3	1.23	4	12	2	2
832	137292	934993	1.456402843	1	2.50	3	Gravel	1	3	1	Wind Farm Layout	3	0.73	4	12	2	2
833	137375	935048	7.436228206	4	0.80	2	Gravel	1	8	2	Wind Farm Layout	3	0.24	4	12	2	4
834	137459	935103	2.071927001	2	1.40	2	Gravel	1	4	1	Wind Farm Layout	3	0.26	4	12	2	2
835	137542	935159	2.127198122	2	1.70	3	Gravel	1	6	2	Wind Farm Layout	3	0.42	4	12	2	4
836	137196	934960	0.695335519	1	3.10	3	Gravel	1	3	1	Wind Farm Layout	3	26.16	3	9	2	2
837	137279	935015	1.031243555	1	1.60	3	Gravel	1	3	1	Wind Farm Layout	3	25.66	3	9	2	2
838	137363	935070	5.613278179	4	0.60	2	Gravel	1	8	2	Wind Farm Layout	3	25.17	3	9	2	4
839	137446	935125	2.109081805	2	0.90	2	Gravel	1	4	1	Wind Farm Layout	3	24.67	3	9	2	2
840	137529	935181	2.862172655	2	1.30	2	Gravel	1	4	1	Wind Farm Layout	3	25.35	3	9	2	2
841	137221	934917	0.774671296	1	4.20	3	Not Proven	2	6	2	Wind Farm Layout	3	23.73	3	9	2	4
842	137305	934972	1.56056064	1	3.20	3	Gravel	1	3	1	Wind Farm Layout	3	24.23	3	9	2	2
843	137388	935027	5.113349336	4	0.20	1	Rock	1.5	6	2	Wind Farm Layout	3	24.73	3	9	2	4
844	137472	935082	1.504924289	1	1.40	2	Gravel	1	2	1	Wind Farm Layout	3	25.23	3	9	2	2
845	137555	935138	1.856870263	1	1.50	2	Gravel	1	2	1	Wind Farm Layout	3	24.55	3	9	2	2
846	138203	934284	4.978580046	4	1.70	3	Gravel	1	12	2	Wind Farm Layout	3	25.09	3	9	2	4
847	138213	934618	2.277582541	2	0.80	2	Gravel	1	4	1	Wind Farm Layout	3	0.15	4	12	2	2
848	138210	934643	5.219542027	4	0.60	2	Gravel	1	8	2	Wind Farm Layout	3	6.51	4	12	2	4
849	138215	934593	2.938745965	2	1.00	2	Gravel	1	4	1	Wind Farm Layout	3	25.13	3	9	2	2
850	138264	934620	5.127627222	4	0.90	2	Rock	1.5	12	2	Wind Farm Layout	3	0.26	4	12	2	4
851	138165	934682	5.167046616	4	0.30	1	Gravel	1	4	1	Wind Farm Layout	3	0.24	4	12	2	2
852	138133	934777	1.879716876	1	0.90	2	Gravel	1	2	1	Wind Farm Layout	3	0.12	4	12	2	2
853	138107	934873	0.963016646	1	2.80	3	Rock	1.5	4.5	1	Wind Farm Layout	3	1.02	4	12	2	2
854	138067	934965	0.926014946	1	3.00	3	Gravel	1	3	1	Wind Farm Layout	3	1.40	4	12	2	2
855	138190	934687	3.109112873	2	0.20	1	Gravel	1	2	1	Wind Farm Layout	3	21.94	3	9	2	2
856	138158	934781	2.018040119	2	1.40	2	Gravel	1	4	1	Wind Farm Layout	3	24.66	3	9	2	2
857	138131	934878	0.938181305	1	3.30	3	Rock	1.5	4.5	1	Wind Farm Layout	3	23.91	3	9	2	2
858	138091	934970	0.923790983	1	2.80	3	Gravel	1	3	1	Wind Farm Layout	3	20.49	3	9	2	2
859	138142	934672	2.249755839	2	0.70	2	Gravel	1	4	1	Wind Farm Layout	3	24.55	3	9	2	2
860	138110	934767	2.037363708	2	1.30	2	Gravel	1	4	1	Wind Farm Layout	3	24.99	3	9	2	2
861	138084	934863	0.959919249	1	1.90	3	Gravel	1	3	1	Wind Farm Layout	3	25.68	3	9	2	2
862	138044	934955	1.593520702	1	2.50	3	Gravel	1	3	1	Wind Farm Layout	3	25.45	3	9	2	2
863	138079	935155	3.247265975	2	0.60	2	Rock	1.5	6	2	Wind Farm Layout	3	1.34	4	12	2	4
864	138176	935175	2.662173284	2	1.30	2	Rock	1.5	6	2	Wind Farm Layout	3	0.62	4	12	2	4
865	138171	935200	2.819976594	2	0.70	2	Gravel	1	4	1	Wind Farm Layout	3	24.36	3	9	2	2
866	138183	935151	1.452803597	1	2.40	3	Gravel	1	3	1	Wind Farm Layout	3	25.59	3	9	2	2
867	138101	935253	6.858278063	4	2.20	3	Gravel	1	12	2	Wind Farm Layout	3	0.33	4	12	2	4
868	138188	935434	1.787209282	1	2.20	3	Rock	1.5	4.5	1	Wind Farm Layout	3	0.39	4	12	2	2
869	138275	935483	2.523728069	2	0.90	2	Gravel	1	4	1	Wind Farm Layout	3	1.28	4	12	2	2
870	138125	935245	6.866267101	4	1.70	3	Gravel	1	12	2	Wind Farm Layout	3	25.30	3	9	2	4
871	138077	935259	5.792128424	4	2.30	3	Rock	1.5	18	3	Wind Farm Layout	3	24.57	3	9	2	6
872	138199	935412	1.842247117	1	2.30	3	Rock	1.5	4.5	1	Wind Farm Layout	3	24.59	3	9	2	2
873	138174	935456	1.782506749	1	1.70	3	Gravel	1	3	1	Wind Farm Layout	3	25.33	3	9	2	2
874	138288	935461	2.51415898	2	1.30	2	Gravel	1	4	1	Wind Farm Layout	3	23.70	3	9	2	2
875	138263	935505	2.502917617	2	0.90	2	Rock	1.5	6	2	Wind Farm Layout	3	26.27	3	9	2	4
876	138298	935549	0.243130602	1	0.70	2	Gravel	1	2	1	Wind Farm Layout	3	0.13	4	12	2	2
877	138233	935625	0.109655257	1	1.50	2	Gravel	1	2	1	Wind Farm Layout	3	0.90	4	12	2	2
878	138168	935702	0.107113313	1	1.80	3	Gravel	1	3	1	Wind Farm Layout	3	0.07	4	12	2	2
879	138317	935565	0.250055008	1	0.90	2	Gravel	1	2	1	Wind Farm Layout	3	24.72	3	9	2	2
880	138252	935641	1.116898335	1	1.70	3	Gravel	1	3	1	Wind Farm Layout	3	24.08	3	9	2	2
881	138188	935718	0.109277049	1	1.70	3	Gravel	1	3	1	Wind Farm Layout	3	24.91	3	9	2	2
882	138277	935536	0.447733245	1	0.90	2	Gravel	1	2	1	Wind Farm Layout	3	24.54	3	9	2	2
883	138212	935612	0.112728005	1	1.60	3	Gravel	1	3	1	Wind Farm Layout	3	25.71	3	9	2	2
884	138148	935688	0.109492639	1	2.00	3	Gravel	1	3	1	Wind Farm Layout	3	24.87	3	9	2	2
885	138368	935521	1.694609624	1	1.10	2	Gravel	1	2	1	Wind Farm Layout	3	0.09	4	12	2	2
886	138359	935544	1.43509678	1	1.20	2	Gravel	1	2	1	Wind Farm Layout	3	25.00	3	9	2	2
887	138376	935497	2.274940856	2	0.90	2	Gravel	1	4	1	Wind Farm Layout	3	24.83	3	9	2	2
888	138465	935548	4.798791164	4	0.80	2	Rock	1.5	12	2	Wind Farm Layout	3	0.77	4	12	2	4
889	138473	935524	4.927013429	4	0.60	2	Gravel	1	8	2	Wind Farm Layout	3	24.21	3	9	2	4
890	138559	935546	4.840449434	4	1.30	2	Gravel	1	8	2	Wind Farm Layout	3	24.23	3	9	2	4
891	138737	935510	2.71813316	2	2.40	3	Gravel	1	6	2	Wind Farm Layout	3	0.10	4	12	2	4
892	138741	935534	2.651855725	2	2.30	3	Rock	1.5	9	2	Wind Farm Layout	3	25.08	3	9	2	4
893	138383	934028	2.194633576	2	0.80	2	Gravel	1	4	1	Wind Farm Layout	3	0.92	4	12	2	2
894	138377	934053	4.397538742	4	0.80	2	Gravel	1	8	2	Wind Farm Layout	3	25.82	3	9	2	4
895	138667	933717	0.905240164	1	0.30	1	Gravel	1	1	1	Wind Farm Layout	3	0.36	4	12	2	2
896	138666	933742	0.609699025	1	1.70	3	Gravel	1	3	1	Wind Farm Layout	3	25.30	3	9	2	2
897	138668	933692	2.133346872	2	0.80	2	Gravel	1	4	1	Wind Farm Layout	3	24.44	3	9	2	2
898	138543	933127	4.506830122	4	0.60	2	Gravel	1	8	2	Wind Farm Layout	3	0.19	4	12	2	4
899	138348	933081	0.694415047	1	1.00	2	Gravel	1	2	1	Wind Farm Layout	3	1.07	4	12	2	2
900	138342	933105	0.697006396	1	1.20	2	Gravel	1	2	1	Wind Farm Layout	3	23.87	3	9	2	2
901	138356	933057	2.337231061	2	1.60	3	Gravel	1	6	2	Wind Farm Layout	3	25.91	3	9	2	4
902	138554	933105	7.283818932	4	0.80	2	Gravel	1	8	2	Wind Farm Layout	3	24.55	3	9	2	4
903	138270	933014	0.677553264	1	3.60	3	Rock	1.5	4.5	1	Wind Farm Layout	3	0.23	4	12	2	2
904	138181	932959	1.553224966	1	3.10	3	Gravel	1	3	1	Wind Farm Layout	3	25.43	3	9	2	2
905	138250	933029	1.153231182	1	3.00	3	Gravel	1	3	1	Wind Farm Layout	3	24.76	3	9	2	2

906	138124	932967	1.768203533	1	1.60	3	Gravel	1	3	1	Wind Farm Layout	3	0.59	4	12	2	2
907	138149	932969	1.557151596	1	1.70	3	Rock	1.5	4.5	1	Wind Farm Layout	3	24.40	3	9	2	2
908	138099	932966	1.815698599	1	2.50	3	Gravel	1	3	1	Wind Farm Layout	3	25.56	3	9	2	2
909	137678	932832	1.704256489	1	3.10	3	Gravel	1	3	1	Wind Farm Layout	3	0.43	4	12	2	2
910	137578	932824	1.384976413	1	2.20	3	Rock	1.5	4.5	1	Wind Farm Layout	3	0.31	4	12	2	2
911	137676	932857	4.417424548	4	3.30	3	Gravel	1	12	2	Wind Farm Layout	3	25.41	3	9	2	4
912	137576	932849	1.604709791	1	2.40	3	Rock	1.5	4.5	1	Water Feature Minor	6	21.68	3	18	3	3
913	137681	932807	1.690913808	1	3.00	3	Gravel	1	3	1	Wind Farm Layout	3	24.55	3	9	2	2
914	137581	932799	1.977641545	1	1.60	3	Gravel	1	3	1	Water Feature Minor	6	9.41	4	24	3	3
915	137389	932842	0.861328969	1	1.70	3	Gravel	1	3	1	Wind Farm Layout	3	0.70	4	12	2	2
916	137405	932861	0.76882654	1	1.70	3	Gravel	1	3	1	Wind Farm Layout	3	22.78	3	9	2	2
917	137378	932820	1.146511176	1	2.90	3	Rock	1.5	4.5	1	Wind Farm Layout	3	25.46	3	9	2	2
918	137109	932629	1.892950017	1	1.70	3	Gravel	1	3	1	Wind Farm Layout	3	1.10	4	12	2	2
919	137045	932552	1.900198162	1	2.80	3	Gravel	1	3	1	Wind Farm Layout	3	0.21	4	12	2	2
920	136980	932476	1.009848121	1	1.80	3	Gravel	1	3	1	Wind Farm Layout	3	0.69	4	12	2	2
921	137133	932622	2.089851762	2	1.60	3	Gravel	1	6	2	Wind Farm Layout	3	23.12	3	9	2	4
922	137086	932639	1.889207122	1	2.00	3	Gravel	1	3	1	Wind Farm Layout	3	25.24	3	9	2	2
923	137066	932539	1.905331468	1	3.20	3	Rock	1.5	4.5	1	Wind Farm Layout	3	24.54	3	9	2	2
924	137028	932570	1.898926194	1	3.80	3	Gravel	1	3	1	Wind Farm Layout	3	25.01	3	9	2	2
925	137000	932461	1.01039096	1	3.60	3	Gravel	1	3	1	Wind Farm Layout	3	24.23	3	9	2	2
926	136960	932491	1.208327207	1	0.90	2	Gravel	1	2	1	Wind Farm Layout	3	25.61	3	9	2	2
927	137852	932131	1.912160312	1	1.20	2	Gravel	1	2	1	Wind Farm Layout	3	0.36	4	12	2	2
928	137863	932108	4.304761081	4	1.90	3	Gravel	1	12	2	Wind Farm Layout	3	24.63	3	9	2	4
929	138792	931277	0.382992057	1	1.60	3	Gravel	1	3	1	Wind Farm Layout	3	0.78	4	12	2	2
930	138693	931292	5.421157016	4	0.60	2	Gravel	1	8	2	Wind Farm Layout	3	0.66	4	12	2	4
931	138892	931267	1.079531061	1	0.80	2	Gravel	1	2	1	Wind Farm Layout	3	0.49	4	12	2	2
932	139001	931266	5.128249998	4	0.60	2	Gravel	1	8	2	Wind Farm Layout	3	23.29	3	9	2	4
933	138788	931252	0.879371334	1	1.60	3	Gravel	1	3	1	Wind Farm Layout	3	25.71	3	9	2	2
934	138688	931267	4.348399111	4	0.50	1	Rock	1.5	6	2	Wind Farm Layout	3	24.31	3	9	2	4
935	138887	931243	9.29900266	6	0.30	1	Gravel	1	6	2	Wind Farm Layout	3	25.42	3	9	2	4
936	137845	931524	4.239443456	4	1.40	2	Gravel	1	8	2	Wind Farm Layout	3	0.71	4	12	2	4
937	137776	931451	5.149965569	4	0.90	2	Gravel	1	8	2	Wind Farm Layout	3	0.95	4	12	2	4
938	137751	931488	5.66584535	4	1.30	2	Gravel	1	8	2	Wind Farm Layout	3	0.06	4	12	2	4
939	137854	931500	6.491870383	4	1.20	2	Gravel	1	8	2	Wind Farm Layout	3	25.27	3	9	2	4
940	137837	931548	3.228235642	2	2.20	3	Gravel	1	6	2	Wind Farm Layout	3	24.19	3	9	2	4
941	137799	931443	3.703988559	2	1.50	2	Gravel	1	4	1	Wind Farm Layout	3	25.92	3	9	2	2
942	137752	931458	9.408809305	6	0.70	2	Gravel	1	12	2	Wind Farm Layout	3	23.94	3	9	2	4
943	137769	931470	10.54390324	6	0.60	2	Rock	1.5	18	3	Wind Farm Layout	3	12.13	3	9	2	6
944	137732	931504	5.161962741	4	1.20	2	Gravel	1	8	2	Wind Farm Layout	3	23.76	3	9	2	4
945	137673	931425	6.481800544	4	1.40	2	Rock	1.5	12	2	Wind Farm Layout	3	0.00	4	12	2	4
946	137523	931293	5.689392571	4	2.50	3	Gravel	1	12	2	Wind Farm Layout	3	0.13	4	12	2	4
947	137655	931442	8.033859248	6	1.60	3	Rock	1.5	27	3	Wind Farm Layout	3	24.87	3	9	2	6
948	137693	931410	6.711198191	4	0.30	1	Rock	1.5	6	2	Wind Farm Layout	3	24.59	3	9	2	4
949	137507	931311	5.758023231	4	2.10	3	Gravel	1	12	2	Water Feature Minor	6	13.30	3	18	3	6
950	137540	931274	6.409764622	4	1.10	2	Gravel	1	8	2	Wind Farm Layout	3	25.11	3	9	2	4
951	137578	931375	2.211108967	2	1.70	3	Rock	1.5	9	2	Wind Farm Layout	3	24.93	3	9	2	4
952	137611	931337	6.641141529	4	0.40	1	Rock	1.5	6	2	Wind Farm Layout	3	24.88	3	9	2	4
953	137296	931163	1.638480229	1	0.70	2	Gravel	1	2	1	Wind Farm Layout	3	0.04	4	12	2	2
954	137199	931136	1.422166741	1	0.80	2	Gravel	1	2	1	Wind Farm Layout	3	0.18	4	12	2	2
955	137303	931139	1.690263344	1	0.70	2	Gravel	1	2	1	Wind Farm Layout	3	24.95	3	9	2	2
956	137207	931112	0.76025705	1	1.10	2	Gravel	1	2	1	Wind Farm Layout	3	24.69	3	9	2	2
957	136643	931128	3.667602016	2	2.10	3	Gravel	1	6	2	Wind Farm Layout	3	0.42	4	12	2	4
958	136662	931145	3.774169023	2	2.30	3	Gravel	1	6	2	Wind Farm Layout	3	25.24	3	9	2	4
959	136569	931195	2.933703459	2	2.40	3	Rock	1.5	9	2	Wind Farm Layout	3	0.36	4	12	2	4
960	136495	931263	3.358456963	2	2.20	3	Gravel	1	6	2	Wind Farm Layout	3	0.09	4	12	2	4
961	136588	931211	2.870137955	2	2.20	3	Gravel	1	6	2	Wind Farm Layout	3	24.46	3	9	2	4
962	136514	931279	2.898396549	2	2.40	3	Gravel	1	6	2	Wind Farm Layout	3	24.72	3	9	2	4
963	136551	931178	3.246013012	2	2.40	3	Gravel	1	6	2	Wind Farm Layout	3	25.30	3	9	2	4
964	136477	931245	3.508364615	2	2.40	3	Gravel	1	6	2	Wind Farm Layout	3	25.04	3	9	2	4
965	135912	931154	3.095754857	2	1.00	2	Gravel	1	4	1	Wind Farm Layout	3	0.10	4	12	2	2
966	135899	931177	3.99990231	2	0.90	2	Gravel	1	4	1	Wind Farm Layout	3	25.86	3	9	2	2
967	135758	931082	2.926089909	2	1.60	3	Gravel	1	6	2	Wind Farm Layout	3	24.01	3	9	2	4
968	135659	931061	2.127533234	2	1.30	2	Gravel	1	4	1	Wind Farm Layout	3	15.86	3	9	2	2
969	135567	931024	2.32485244	2	1.50	2	Gravel	1	4	1	Wind Farm Layout	3	25.17	3	9	2	2
970	135660	932013	1.175458711	1	1.10	2	Gravel	1	2	1	Wind Farm Layout	3	0.45	4	12	2	2
971	135752	932053	1.775526753	1	1.70	3	Rock	1.5	4.5	1	Wind Farm Layout	3	0.05	4	12	2	2
972	135843	932093	4.670743571	4	0.40	1	Gravel	1	4	1	Wind Farm Layout	3	0.24	4	12	2	2
973	135935	932133	2.809803583	2	0.80	2	Gravel	1	4	1	Wind Farm Layout	3	0.63	4	12	2	2
974	135650	932036	1.036226661	1	1.20	2	Gravel	1	2	1	Wind Farm Layout	3	25.44	3	9	2	2
975	135742	932076	2.986074931	2	1.50	2	Gravel	1	4	1	Wind Farm Layout	3	24.94	3	9	2	2
976	135833	932116	5.6902763	4	0.90	2	Rock	1.5	12	2	Wind Farm Layout	3	25.22	3	9	2	4
977	135925	932156	3.54439313	2	1.70	3	Rock	1.5	9	2	Wind Farm Layout	3	25.62	3	9	2	4
978	135673	931992	1.211526689	1	1.30	2	Gravel	1	2	1	Wind Farm Layout	3	24.35	3	9	2	2
979	135765	932031	1.744863678	1	0.80	2	Rock	1.5	3	1	Wind Farm Layout	3	24.85	3	9	2	2
980	135856	932071	4.223114715	4	1.10	2	Gravel	1	8	2	Wind Farm Layout	3	24.57	3	9	2	4
981	135948	932112	3.862982204	2	0.70	2	Gravel	1	4	1	Wind Farm Layout	3	24.19	3	9	2	2
982	135549	931851	1.094449651	1	1.00	2	Gravel	1	2	1	Wind Farm Layout	3	1.27	4	12	2	2
983	135573	931857	1.045037131	1	1.10	2	Gravel	1	2	1	Wind Farm Layout	3	23.72	3	9	2	2
984	134873	931519	2.817976949	2	1.70	3	Gravel	1	6	2	Wind Farm Layout	3	23.07	3	9	2	4
985	134897	931523	5.646816738	4	0.70	2	Gravel	1	8	2	Wind Farm Layout	3	27.52	3	9	2	4
986	134851	931506	2.492678419	2	1.60	3	Gravel	1	6	2	Wind Farm Layout	3	30.28	3	9	2	4
987	134824	931532	1.265112051	1	0.80	2	Gravel	1	2	1	Wind Farm Layout	3	1.60	4	12	2	2
988	134728	931506	2.16873751	2	1.60	3	Gravel	1	6	2	Wind Farm Layout	3	0.72	4	12	2	4
989	134630	931483	1.488901101	1	1.50	2	Gravel	1	2	1	Wind Farm Layout	3	0.41	4	12	2	2
990	134817	931556	2.146714777	2	0.20	1	Gravel	1	2	1	Wind Farm Layout	3	26.56	3	9	2	2
991	134721	931530	2.170487434	2	1.80	3	Gravel	1	6	2	Wind Farm Layout	3	24.24	3	9	2	4
992	134623	931507	1.482428152	1	1.60	3	Gravel	1	3	1	Wind Farm Layout	3	24.55	3	9	2	2
993	134736	931483	1.708281093	1	1.10	2	Gravel	1	2	1	Wind Farm Layout	3	25.57	3	9	2	2
994	134639	931459	1.296710742	1	1.20	2	Gravel	1	2	1	Wind Farm Layout	3	25.27	3	9	2	2
995	135057	931449	3.242309893	2	1.70	3	Gravel	1	6	2	Water Feature Minor	6	109.58	3	18	3	6
996	135058	931470	3.238948673	2	2.30	3	Gravel	1	6	2	Water Feature Minor	6	129.06	3	18	3	6
997	135058	931490	3.240207896	2	2.30	3	Gravel	1	6	2	Wind Farm Layout	3	135.98	3	9	2	4
998	135058	931500	3.242686051	2	2.20	3	Gravel	1	6	2	Wind Farm Layout	3	127.27	3	9	2	4
999	135058	931510	2.942252217	2	2.00	3	Gravel	1	6	2	Wind Farm Layout	3	118.69	3	9	2	4
1000	135058	931520	1.156339411	1	1.80	3	Gravel	1	3	1	Wind Farm Layout	3	109.85	3	9	2	2
1001	135058	931530	0.760431036	1	1.60	3	Gravel	1	3	1	Wind Farm Layout	3	101.10	3	9	2	2
1002	135057	931540	0.749550464	1	1.60	3	Gravel	1	3	1	Wind Farm Layout	3	93.13	3	9	2	2
1003	135057	931552	0.78863684	1	1.50	2	Rock	1.5	3	1	Wind Farm Layout	3	83.08	3	9	2	2
1004	135036	931500	2.151609683	2	2.00	3	Gravel	1	6	2	Wind Farm Layout	3	116.08	3	9	2	4
1005	135047	931501	3.08930527	2	2.10	3	Gravel	1	6	2	Wind Farm Layout	3	121.17	3	9	2	4
1006	135068	931500	3.243723	2	2.20	3	Gravel	1	6	2	Wind Farm Layout	3	131.98	3	9	2	4
1007	135077	931501	3.226465152	2	2.20	3	Gravel	1	6	2	Wind Farm Layout	3	136.51	3	9	2	4
1008	135088	931501	3.234069975	2	2.20	3	Rock	1.5	9	2	Wind Farm Layout	3	142.35	3	9	2	4
1009	135098	931501	3.247851982	2	1.80	3	Rock	1.5	9	2	Water Feature Minor	6	140.84	3	18	3	6
1010	135109	931501	2.777909308	2	2.00	3	Gravel	1	6	2	Water Feature Minor	6	137.63	3	18	3	6
1011	135047	931450	3.234863814	2	1.60	3	Gravel	1	6	2	Water Feature Minor	6	111.02	3	18	3	6
1012	135037	931460	3.237104819	2	1.80	3	Gravel	1	6	2	Water Feature Minor	6	121.39	3	18	3	6
1013	135088	931460	1.352764325	1	2.00	3	Gravel	1	3	1	Water Feature Minor	6	105.33	3	18	3	3
1014	135027	931470	3.222930043	2	2.20	3	Gravel	1	6	2	Water Feature Minor	6	130.42	3	18	3	6
1015	135078	931470	3.234541819	2	2.20	3	Gravel	1	6	2	Water Feature Minor	6	118.78	3	18	3	6
1016	135098	931480	2.133364582	2	2.30	3	Gravel	1	6	2	Water Feature Minor	6	120.27	3	18	3	6
1017	135108	931480	1.038028052	1	2.30	3	Gravel	1	3	1	Water Feature Minor	6	117.48	3	18	3	3
1018	135027	931490	2.803922534	2	2.10	3	Gravel	1	6	2	Wind Farm Layout	3	119.93	3	9	2	4
1019	135047	931490	3.22938811	2	2.10	3	Gravel	1	6	2	Wind Farm Layout	3	129.92	3	9	2	4
1020	135088	931490	3.233044067	2	2.40	3	Gravel	1	6	2	Water Feature Minor	6	132.96	3	18	3	6
1021	135108	931490	1.572571984	1	2.30	3	Rock	1.5	4.5	1	Water Feature Minor	6	127.11	3	18	3	3
1022	135017	931520	0.75158976	1	1.70	3	Gravel	1	3	1	Wind Farm Layout	3	89.36	3	9	2	2
1023	135027	931520	0.760092169	1	1.70	3	Gravel	1	3	1	Wind Farm Layout	3	94.35	3	9	2	2
1024	135037	931520	0.766611678	1	1.70	3	Gravel	1	3	1	Wind Farm Layout	3	99.35	3	9	2	2
1025	135098	931520	3.239841761	2	1.90	3	Gravel	1	6	2	Wind Farm Layout	3	131.97	3	9	2	4
1026	135078	931530	1.66088035	1	1.60	3	Gravel	1	3	1	Wind Farm Layout	3	112.51	3	9	2	2
1027	135098	931530	3.220741329	2	1.60	3	Gravel	1	6	2	Wind Farm Layout	3	123.68	3	9	2	4
1028	135047	931540	0.778462178	1	1.60	3	Gravel	1	3	1	Wind Farm Layout	3	87.08	3	9	2	2
1029	135088	931540	1.1245452	1	1.50	2	Gravel	1	2	1	Wind Farm Layout	3	109.81	3	9	2	2
1030	135078	931550	0.759348855	1	1.60	3	Gravel	1	3	1	Wind Farm Layout	3	95.93	3	9	2	2
1031	134497	931422	1.024050305	1	0.90	2	Gravel	1	2	1	Roads, Tracks, Paths	2	51.13	3	6	1	1
1032	134507	931422	0.934043143	1	1.00	2	Gravel	1	2	1	Roads, Tracks, Paths	2	44.41	3	6	1	1
1033	134529	931421	1.510095086	1	1.10	2	Gravel	1	2	1	Roads, Tracks, Paths	2	35.97	3	6	1	1
1034	134539	931421	0.995028894	1	1.10	2	Gravel	1	2	1	Roads, Tracks, Paths	2	36.08	3	6	1	1
1035	134477	931432	1.398507086	1	1.10	2	Gravel	1	2	1	Roads, Tracks, Paths	2	62.41	3	6	1	1

1036	134487	931432	1.392776828	1	1.00	2	Gravel	1	2	1	Roads, Tracks, Paths	2	53.41	3	6	1	1
1037	134497	931432	1.294701011	1	0.90	2	Gravel	1	2	1	Roads, Tracks, Paths	2	44.84	3	6	1	1
1038	134507	931432	1.110775524	1	0.90	2	Gravel	1	2	1	Roads, Tracks, Paths	2	37.00	3	6	1	1
1039	134529	931431	1.04349731	1	1.00	2	Gravel	1	2	1	Roads, Tracks, Paths	2	26.09	3	6	1	1
1040	134539	931431	1.108391454	1	1.10	2	Gravel	1	2	1	Roads, Tracks, Paths	2	26.24	3	6	1	1
1041	134549	931431	0.815778517	1	0.80	2	Gravel	1	2	1	Roads, Tracks, Paths	2	28.62	3	6	1	1
1042	134467	931442	1.351953954	1	1.50	2	Gravel	1	2	1	Roads, Tracks, Paths	2	68.78	3	6	1	1
1043	134477	931442	1.398509979	1	1.10	2	Gravel	1	2	1	Roads, Tracks, Paths	2	59.09	3	6	1	1
1044	134486	931441	1.398474097	1	1.00	2	Gravel	1	2	1	Roads, Tracks, Paths	2	50.28	3	6	1	1
1045	134497	931442	1.340669714	1	1.00	2	Gravel	1	2	1	Roads, Tracks, Paths	2	40.10	3	6	1	1
1046	134507	931442	1.381660905	1	0.90	2	Gravel	1	2	1	Roads, Tracks, Paths	2	31.08	3	6	1	1
1047	134529	931441	0.577610742	1	0.90	2	Gravel	1	2	1	Roads, Tracks, Paths	2	16.34	3	6	1	1
1048	134539	931441	1.164987375	1	1.10	2	Gravel	1	2	1	Roads, Tracks, Paths	2	16.52	3	6	1	1
1049	134549	931441	0.833560063	1	0.80	2	Gravel	1	2	1	Roads, Tracks, Paths	2	18.92	3	6	1	1
1050	134559	931441	1.855657276	1	1.30	2	Rock	1.5	3	1	Roads, Tracks, Paths	2	21.32	3	6	1	1
1051	134467	931452	1.341378904	1	1.40	2	Gravel	1	2	1	Roads, Tracks, Paths	2	66.40	3	6	1	1
1052	134477	931452	1.392313853	1	1.20	2	Gravel	1	2	1	Roads, Tracks, Paths	2	56.70	3	6	1	1
1053	134487	931452	1.398476094	1	0.90	2	Gravel	1	2	1	Roads, Tracks, Paths	2	47.00	3	6	1	1
1054	134497	931452	1.356382079	1	1.00	2	Gravel	1	2	1	Roads, Tracks, Paths	2	37.29	3	6	1	1
1055	134507	931452	1.391232787	1	1.00	2	Rock	1.5	3	1	Roads, Tracks, Paths	2	27.57	3	6	1	1
1056	134529	931451	1.183333679	1	0.20	1	Rock	1.5	1.5	1	Roads, Tracks, Paths	2	7.32	4	8	2	2
1057	134539	931451	0.544698628	1	0.60	2	Rock	1.5	3	1	Roads, Tracks, Paths	2	6.81	4	8	2	2
1058	134549	931451	0.962624743	1	0.90	2	Gravel	1	2	1	Roads, Tracks, Paths	2	9.21	4	8	2	2
1059	134559	931451	1.476480555	1	1.30	2	Rock	1.5	3	1	Roads, Tracks, Paths	2	11.61	3	6	1	1
1060	134569	931451	1.379599094	1	1.10	2	Gravel	1	2	1	Roads, Tracks, Paths	2	14.01	3	6	1	1
1061	134467	931462	1.359290432	1	1.60	3	Rock	1.5	4.5	1	Roads, Tracks, Paths	2	63.99	3	6	1	1
1062	134477	931462	1.391173701	1	1.50	2	Gravel	1	2	1	Roads, Tracks, Paths	2	54.29	3	6	1	1
1063	134487	931462	1.39847968	1	1.40	2	Rock	1.5	3	1	Roads, Tracks, Paths	2	44.59	3	6	1	1
1064	134497	931462	1.3593144	1	0.80	2	Gravel	1	2	1	Roads, Tracks, Paths	2	34.89	3	6	1	1
1065	134507	931462	1.39114682	1	1.50	2	Rock	1.5	3	1	Roads, Tracks, Paths	2	25.19	3	6	1	1
1066	134529	931461	1.350080002	1	1.50	2	Gravel	1	2	1	Roads, Tracks, Paths	2	3.47	4	8	2	2
1067	134539	931461	1.197634749	1	1.40	2	Rock	1.5	3	1	Wind Farm Layout	3	0.16	4	12	2	2
1068	134549	931461	0.596246704	1	0.90	2	Gravel	1	2	1	Roads, Tracks, Paths	2	0.49	4	8	2	2
1069	134559	931461	1.117600107	1	1.30	2	Gravel	1	2	1	Roads, Tracks, Paths	2	1.91	4	8	2	2
1070	134569	931461	1.130943296	1	1.40	2	Gravel	1	2	1	Roads, Tracks, Paths	2	4.31	4	8	2	2
1071	134466	931481	1.378142448	1	1.70	3	Gravel	1	3	1	Roads, Tracks, Paths	2	60.31	3	6	1	1
1072	134476	931481	1.355572394	1	1.70	3	Gravel	1	3	1	Roads, Tracks, Paths	2	50.35	3	6	1	1
1073	134486	931481	1.398506914	1	1.60	3	Gravel	1	3	1	Roads, Tracks, Paths	2	40.41	3	6	1	1
1074	134496	931481	1.378121822	1	1.30	2	Gravel	1	2	1	Roads, Tracks, Paths	2	30.51	3	6	1	1
1075	134506	931481	1.355590044	1	1.00	2	Gravel	1	2	1	Roads, Tracks, Paths	2	20.68	3	6	1	1
1076	134529	931481	1.358642344	1	0.80	2	Gravel	1	2	1	Roads, Tracks, Paths	2	1.19	4	8	2	2
1077	134539	931481	1.259530634	1	0.90	2	Gravel	1	2	1	Roads, Tracks, Paths	2	7.65	4	8	2	2
1078	134549	931481	1.45966648	1	1.00	2	Gravel	1	2	1	Roads, Tracks, Paths	2	10.05	3	6	1	1
1079	134559	931481	1.409340972	1	0.80	2	Gravel	1	2	1	Roads, Tracks, Paths	2	12.45	3	6	1	1
1080	134569	931481	1.486231444	1	1.30	2	Rock	1.5	3	1	Wind Farm Layout	3	12.50	3	9	2	2
1081	134466	931491	1.398517109	1	1.80	3	Gravel	1	3	1	Roads, Tracks, Paths	2	60.37	3	6	1	1
1082	134476	931491	1.351954319	1	1.80	3	Gravel	1	3	1	Roads, Tracks, Paths	2	50.42	3	6	1	1
1083	134486	931491	1.398509979	1	1.70	3	Gravel	1	3	1	Roads, Tracks, Paths	2	40.50	3	6	1	1
1084	134496	931491	1.398474097	1	1.60	3	Gravel	1	3	1	Roads, Tracks, Paths	2	30.62	3	6	1	1
1085	134506	931491	1.351987123	1	1.80	3	Rock	1.5	4.5	1	Roads, Tracks, Paths	2	20.85	3	6	1	1
1086	134529	931491	1.343909514	1	1.80	3	Gravel	1	3	1	Roads, Tracks, Paths	2	4.45	4	8	2	2
1087	134539	931491	1.369994065	1	1.60	3	Gravel	1	3	1	Roads, Tracks, Paths	2	2.05	4	8	2	2
1088	134549	931491	1.470409664	1	0.90	2	Gravel	1	2	1	Roads, Tracks, Paths	2	0.35	4	8	2	2
1089	134559	931491	1.44169655	1	0.80	2	Gravel	1	2	1	Roads, Tracks, Paths	2	2.75	4	8	2	2
1090	134569	931491	1.465823209	1	1.70	3	Rock	1.5	4.5	1	Roads, Tracks, Paths	2	5.15	4	8	2	2
1091	134466	931501	1.37385628	1	1.90	3	Gravel	1	3	1	Roads, Tracks, Paths	2	62.06	3	6	1	1
1092	134476	931501	1.351959024	1	1.80	3	Gravel	1	3	1	Roads, Tracks, Paths	2	52.43	3	6	1	1
1093	134486	931501	1.398517109	1	1.70	3	Gravel	1	3	1	Roads, Tracks, Paths	2	42.97	3	6	1	1
1094	134496	931501	1.398476459	1	1.70	3	Gravel	1	3	1	Roads, Tracks, Paths	2	33.82	3	6	1	1
1095	134506	931501	1.351987123	1	1.80	3	Gravel	1	3	1	Roads, Tracks, Paths	2	25.32	3	6	1	1
1096	134529	931501	1.266120359	1	2.30	3	Gravel	1	3	1	Roads, Tracks, Paths	2	14.16	3	6	1	1
1097	134539	931501	1.459753499	1	1.90	3	Gravel	1	3	1	Roads, Tracks, Paths	2	11.76	3	6	1	1
1098	134549	931501	1.483254497	1	0.90	2	Gravel	1	2	1	Roads, Tracks, Paths	2	9.36	4	8	2	2
1099	134559	931501	1.455296826	1	1.70	3	Gravel	1	3	1	Roads, Tracks, Paths	2	6.96	4	8	2	2
1100	134569	931501	1.426734313	1	1.80	3	Rock	1.5	4.5	1	Roads, Tracks, Paths	2	4.56	4	8	2	2
1101	134476	931511	1.342318534	1	1.90	3	Rock	1.5	4.5	1	Roads, Tracks, Paths	2	56.17	3	6	1	1
1102	134486	931511	1.395419044	1	1.80	3	Rock	1.5	4.5	1	Roads, Tracks, Paths	2	47.46	3	6	1	1
1103	134496	931511	1.398481287	1	0.80	2	Gravel	1	2	1	Roads, Tracks, Paths	2	39.37	3	6	1	1
1104	134506	931511	1.342354097	1	0.80	2	Gravel	1	2	1	Roads, Tracks, Paths	2	32.36	3	6	1	1
1105	134529	931511	1.360334435	1	2.20	3	Gravel	1	3	1	Roads, Tracks, Paths	2	23.86	3	6	1	1
1106	134539	931511	1.48323551	1	1.90	3	Gravel	1	3	1	Roads, Tracks, Paths	2	21.46	3	6	1	1
1107	134559	931511	1.483241684	1	1.80	3	Gravel	1	3	1	Roads, Tracks, Paths	2	16.66	3	6	1	1
1108	134486	931521	1.389162555	1	1.90	3	Rock	1.5	4.5	1	Roads, Tracks, Paths	2	53.47	3	6	1	1
1109	134496	931521	1.398481422	1	1.70	3	Gravel	1	3	1	Roads, Tracks, Paths	2	46.44	3	6	1	1
1110	134506	931521	1.357268012	1	0.80	2	Gravel	1	2	1	Roads, Tracks, Paths	2	40.66	3	6	1	1
1111	134529	931521	1.477221262	1	2.00	3	Rock	1.5	4.5	1	Roads, Tracks, Paths	2	33.56	3	6	1	1
1112	134539	931521	1.465684347	1	1.90	3	Gravel	1	3	1	Roads, Tracks, Paths	2	31.16	3	6	1	1
1113	134549	931521	1.483236726	1	2.00	3	Gravel	1	3	1	Roads, Tracks, Paths	2	28.76	3	6	1	1
1114	135656	931595	2.785522094	2	2.50	3	Gravel	1	6	2	Roads, Tracks, Paths	2	56.18	3	6	1	2
1115	135666	931595	2.786672369	2	2.30	3	Rock	1.5	9	2	Roads, Tracks, Paths	2	49.43	3	6	1	2
1116	135689	931593	2.80538291	2	1.70	3	Gravel	1	6	2	Roads, Tracks, Paths	2	41.40	3	6	1	2
1117	135699	931593	2.791794237	2	1.80	3	Gravel	1	6	2	Roads, Tracks, Paths	2	40.68	3	6	1	2
1118	135636	931605	1.294148229	1	2.50	3	Gravel	1	3	1	Roads, Tracks, Paths	2	67.11	3	6	1	1
1119	135646	931605	2.372061521	2	2.50	3	Gravel	1	6	2	Roads, Tracks, Paths	2	58.25	3	6	1	2
1120	135656	931605	2.80279763	2	2.60	3	Gravel	1	6	2	Roads, Tracks, Paths	2	49.80	3	6	1	2
1121	135666	931605	2.786675792	2	2.60	3	Gravel	1	6	2	Roads, Tracks, Paths	2	42.05	3	6	1	2
1122	135689	931603	2.805354264	2	2.20	3	Gravel	1	6	2	Roads, Tracks, Paths	2	31.65	3	6	1	2
1123	135699	931603	2.79180507	2	2.30	3	Gravel	1	6	2	Roads, Tracks, Paths	2	30.70	3	6	1	2
1124	135709	931603	2.786643383	2	1.60	3	Gravel	1	6	2	Roads, Tracks, Paths	2	32.91	3	6	1	2
1125	135626	931615	1.231659993	1	2.50	3	Gravel	1	3	1	Roads, Tracks, Paths	2	71.63	3	6	1	1
1126	135636	931615	1.563592513	1	2.60	3	Gravel	1	3	1	Roads, Tracks, Paths	2	62.68	3	6	1	1
1127	135646	931615	2.679937761	2	2.50	3	Gravel	1	6	2	Roads, Tracks, Paths	2	53.74	3	6	1	2
1128	135656	931615	2.802816773	2	2.50	3	Gravel	1	6	2	Roads, Tracks, Paths	2	44.76	3	6	1	2
1129	135666	931615	2.786672369	2	2.60	3	Gravel	1	6	2	Roads, Tracks, Paths	2	35.95	3	6	1	2
1130	135689	931613	2.805375507	2	2.50	3	Rock	1.5	9	2	Roads, Tracks, Paths	2	22.12	3	6	1	2
1131	135699	931613	2.791774963	2	2.50	3	Rock	1.5	9	2	Roads, Tracks, Paths	2	20.74	3	6	1	2
1132	135709	931613	2.786679843	2	2.00	3	Gravel	1	6	2	Roads, Tracks, Paths	2	23.83	3	6	1	2
1133	135719	931613	2.800827528	2	1.70	3	Gravel	1	6	2	Roads, Tracks, Paths	2	28.28	3	6	1	2
1134	135626	931625	1.231680775	1	2.60	3	Gravel	1	3	1	Roads, Tracks, Paths	2	67.17	3	6	1	1
1135	135636	931625	2.032755488	2	2.50	3	Gravel	1	6	2	Roads, Tracks, Paths	2	58.23	3	6	1	2
1136	135646	931625	2.7824539	2	2.60	3	Gravel	1	6	2	Roads, Tracks, Paths	2	49.28	3	6	1	2
1137	135656	931625	2.803915643	2	2.50	3	Gravel	1	6	2	Roads, Tracks, Paths	2	40.33	3	6	1	2
1138	135666	931625	2.794570197	2	2.60	3	Gravel	1	6	2	Roads, Tracks, Paths	2	31.39	3	6	1	2
1139	135689	931623	2.805375343	2	2.60	3	Gravel	1	6	2	Roads, Tracks, Paths	2	13.30	3	6	1	2
1140	135699	931623	2.791784889	2	2.50	3	Gravel	1	6	2	Roads, Tracks, Paths	2	10.84	3	6	1	2
1141	135709	931623	2.784774585	2	2.30	3	Gravel	1	6	2	Roads, Tracks, Paths	2	14.88	3	6	1	2
1142	135719	931623	2.390074858	2	1.90	3	Gravel	1	6	2	Roads, Tracks, Paths	2	19.33	3	6	1	2
1143	135729	931623	0.502294581	1	1.60	3	Gravel	1	3	1	Roads, Tracks, Paths	2	23.78	3	6	1	1
1144	135626	931635	1.340254392	1	2.60	3	Gravel	1	3	1	Roads, Tracks, Paths	2	62.77	3	6	1	1
1145	135636	931635	2.498824104	2	2.50	3	Gravel	1	6	2	Roads, Tracks, Paths	2	53.77	3	6	1	2
1146	135646	931635	2.802810929	2	2.60	3	Gravel	1	6	2	Roads, Tracks, Paths	2	44.82	3	6	1	2
1147	135656	931635	2.786676646	2	2.50	3	Gravel	1	6	2	Roads, Tracks, Paths	2	35.88	3	6	1	2
1148	135666	931635	2.794345474	2	2.60	3	Gravel	1	6	2	Roads, Tracks, Paths	2	26.93	3	6	1	2
1149	135689	931633	2.805446476	2	2.40	3	Gravel	1	6	2	Roads, Tracks, Paths	2	7.43	4	8	2	4
1150	135699	931633	2.792835846	2	2.00	3	Rock	1.5	9	2	Roads, Tracks, Paths	2	1.48	4	8	2	4
1151	135709	931633	2.616438328	2	2.50	3	Gravel	1	6	2	Roads, Tracks, Paths	2	5.93	4	8	2	4
1152	135719	931633	0.825663365	1	1.40	2	Rock	1.5	3	1	Roads, Tracks, Paths	2	10.38	3	6	1	1
1153	135729	931633	0.309735812	1	1.70	3	Gravel	1	3	1	Roads, Tracks, Paths	2	14.83	3	6	1	1
1154	135627	931654	2.245075274	2	2.60	3	Gravel	1	6	2	Roads, Tracks, Paths	2	56.87	3	6	1	2
1155	135637	931654	2.790613931	2	2.60	3	Gravel	1	6	2	Roads, Tracks, Paths	2	46.96	3	6	1	2
1156	135647	931654	2.8065468	2	2.50	3	Gravel	1	6	2	Roads, Tracks, Paths	2	37.08	3	6	1	2
1157	135657	931654	2.786653702	2	2.50	3	Gravel	1	6	2	Roads, Tracks, Paths	2	27.29	3	6	1	2
1158	135667	931654	2.790633305	2	2.50	3	Gravel	1	6	2	Roads, Tracks, Paths	2	17.74	3	6	1	2
1159	135689	931654	2.701966906	2	2.30	3	Gravel	1	6	2	Roads, Tracks, Paths	2	2.64	4	8	2	4
1160	135699	931654	1.291957234	1	1.70	3	Gravel	1	3	1	Roads, Tracks, Paths	2	11.59	3	6	1	1
1161	135709	931654	0.277483156	1	1.60	3	Gravel	1	3	1	Wind Farm Layout	3	10.00	4	12	2	2
1162	135719	931654	0.303910005	1	1.60	3	Gravel	1	3	1	Wind Farm Layout	3	5.52	4	12	2	2
1163	135729	931654	0.306852701	1	1.30	2	Gravel	1	2	1	Wind Farm Layout	3	1.05	4	12	2	2
1164	135627	931664	2.633728698	2	2.50	3	Gravel	1	6	2	Roads, Tracks, Paths	2	56.61	3	6	1	2
1165	135637	931664	2.790637742	2	2.60	3	Gravel	1	6	2	Roads, Tracks, Paths	2	46.64	3	6	1	2

1166	135647	931664	2.806522479	2	2.50	3	Gravel	1	6	2	Roads, Tracks, Paths	2	36.68	3	6	1	2
1167	135657	931664	2.786678363	2	2.30	3	Gravel	1	6	2	Roads, Tracks, Paths	2	26.75	3	6	1	2
1168	135667	931664	2.790617044	2	1.80	3	Gravel	1	6	2	Roads, Tracks, Paths	2	16.89	3	6	1	2
1169	135689	931664	1.708443109	1	1.60	3	Gravel	1	3	1	Roads, Tracks, Paths	2	0.43	4	8	2	2
1170	135699	931664	0.288532177	1	1.50	2	Gravel	1	2	1	Roads, Tracks, Paths	2	4.02	4	8	2	2
1171	135709	931664	0.310816894	1	1.30	2	Gravel	1	2	1	Roads, Tracks, Paths	2	8.47	4	8	2	2
1172	135719	931664	0.295203193	1	1.30	2	Gravel	1	2	1	Roads, Tracks, Paths	2	12.92	3	6	1	1
1173	135729	931664	0.312698175	1	1.20	2	Gravel	1	2	1	Wind Farm Layout	3	9.98	4	12	2	2
1174	135627	931674	2.759210091	2	2.40	3	Gravel	1	6	2	Roads, Tracks, Paths	2	58.10	3	6	1	2
1175	135637	931674	2.790626397	2	2.30	3	Rock	1.5	9	2	Roads, Tracks, Paths	2	48.43	3	6	1	2
1176	135647	931674	2.806536234	2	2.30	3	Gravel	1	6	2	Roads, Tracks, Paths	2	38.94	3	6	1	2
1177	135657	931674	2.786654706	2	2.30	3	Gravel	1	6	2	Roads, Tracks, Paths	2	29.77	3	6	1	2
1178	135667	931674	2.79063882	2	1.80	3	Gravel	1	6	2	Roads, Tracks, Paths	2	21.35	3	6	1	2
1179	135689	931674	0.394621994	1	1.50	2	Gravel	1	2	1	Roads, Tracks, Paths	2	9.38	4	8	2	2
1180	135699	931674	0.306872561	1	1.30	2	Gravel	1	2	1	Roads, Tracks, Paths	2	4.93	4	8	2	2
1181	135709	931674	0.297768249	1	1.20	2	Gravel	1	2	1	Roads, Tracks, Paths	2	0.48	4	8	2	2
1182	135719	931674	0.319667966	1	0.90	2	Gravel	1	2	1	Roads, Tracks, Paths	2	3.96	4	8	2	2
1183	135729	931674	0.302567004	1	0.90	2	Gravel	1	2	1	Roads, Tracks, Paths	2	8.41	4	8	2	2
1184	135637	931684	2.790614635	2	2.00	3	Rock	1.5	9	2	Roads, Tracks, Paths	2	52.12	3	6	1	2
1185	135647	931684	2.806541841	2	2.20	3	Gravel	1	6	2	Roads, Tracks, Paths	2	43.43	3	6	1	2
1186	135657	931684	2.78667855	2	2.20	3	Rock	1.5	9	2	Roads, Tracks, Paths	2	35.45	3	6	1	2
1187	135667	931684	2.684592266	2	1.70	3	Rock	1.5	9	2	Roads, Tracks, Paths	2	28.74	3	6	1	2
1188	135689	931684	0.295179858	1	1.50	2	Gravel	1	2	1	Roads, Tracks, Paths	2	18.33	3	6	1	1
1189	135699	931684	0.312680306	1	1.40	2	Gravel	1	2	1	Roads, Tracks, Paths	2	13.88	3	6	1	1
1190	135709	931684	0.312212709	1	1.30	2	Gravel	1	2	1	Roads, Tracks, Paths	2	9.43	4	8	2	2
1191	135719	931684	0.303952417	1	1.20	2	Gravel	1	2	1	Roads, Tracks, Paths	2	4.99	4	8	2	2
1192	135647	931694	2.806528854	2	2.30	3	Gravel	1	6	2	Roads, Tracks, Paths	2	49.56	3	6	1	2
1193	135657	931694	2.73748285	2	2.10	3	Gravel	1	6	2	Roads, Tracks, Paths	2	42.74	3	6	1	2
1194	135667	931694	1.388035453	1	1.90	3	Rock	1.5	4.5	1	Roads, Tracks, Paths	2	37.37	3	6	1	1
1195	135689	931694	0.319693949	1	1.70	3	Gravel	1	3	1	Roads, Tracks, Paths	2	27.28	3	6	1	1
1196	135699	931694	0.302597274	1	1.40	2	Gravel	1	2	1	Roads, Tracks, Paths	2	22.83	3	6	1	1
1197	135709	931694	0.310818294	1	1.30	2	Gravel	1	2	1	Roads, Tracks, Paths	2	18.39	3	6	1	1
1198	135037	931450	3.229387885	2	1.70	3	Gravel	1	6	2	Water Feature Minor	6	111.50	3	18	3	6
1199	135068	931450	3.19986784	2	1.80	3	Rock	1.5	9	2	Water Feature Minor	6	106.75	3	18	3	6
1200	135078	931450	1.831178466	1	1.70	3	Gravel	1	3	1	Water Feature Minor	6	101.32	3	18	3	3
1201	135027	931460	3.240212972	2	1.80	3	Gravel	1	6	2	Water Feature Minor	6	120.44	3	18	3	6
1202	135068	931460	3.242521674	2	2.30	3	Gravel	1	6	2	Water Feature Minor	6	115.06	3	18	3	6
1203	135088	931470	2.668332861	2	2.10	3	Gravel	1	6	2	Water Feature Minor	6	114.41	3	18	3	6
1204	135007	931480	2.280555368	2	1.90	3	Gravel	1	6	2	Wind Farm Layout	3	118.59	3	9	2	4
1205	135027	931480	3.244670887	2	2.40	3	Gravel	1	6	2	Wind Farm Layout	3	128.58	3	9	2	4
1206	135037	931480	3.26015885	2	2.50	3	Gravel	1	6	2	Wind Farm Layout	3	133.58	3	9	2	4
1207	135037	931490	3.223180154	2	1.80	3	Gravel	1	6	2	Wind Farm Layout	3	124.92	3	9	2	4
1208	135078	931490	3.245319359	2	1.90	3	Gravel	1	6	2	Water Feature Minor	6	136.74	3	18	3	6
1209	134997	931510	0.760087567	1	1.80	3	Gravel	1	3	1	Wind Farm Layout	3	88.03	3	9	2	2
1210	135007	931510	0.76675724	1	0.80	2	Gravel	1	2	1	Wind Farm Layout	3	93.02	3	9	2	2
1211	135017	931510	0.762092947	1	1.80	3	Gravel	1	3	1	Wind Farm Layout	3	98.02	3	9	2	2
1212	135037	931510	0.857746748	1	2.10	3	Gravel	1	3	1	Wind Farm Layout	3	108.01	3	9	2	2
1213	135078	931510	3.23298114	2	1.90	3	Rock	1.5	9	2	Wind Farm Layout	3	129.09	3	9	2	4
1214	135098	931510	3.259539351	2	2.20	3	Gravel	1	6	2	Wind Farm Layout	3	140.26	3	9	2	4
1215	135007	931520	0.778470626	1	1.60	3	Gravel	1	3	1	Wind Farm Layout	3	84.36	3	9	2	2
1216	135047	931520	0.772810624	1	0.80	2	Gravel	1	2	1	Wind Farm Layout	3	104.35	3	9	2	2
1217	135078	931520	3.139597005	2	2.10	3	Gravel	1	6	2	Wind Farm Layout	3	120.80	3	9	2	4
1218	135088	931520	3.250654156	2	1.70	3	Gravel	1	6	2	Wind Farm Layout	3	126.39	3	9	2	4
1219	135017	931530	0.787869982	1	1.70	3	Gravel	1	3	1	Wind Farm Layout	3	80.70	3	9	2	2
1220	135037	931530	0.760092194	1	1.60	3	Gravel	1	3	1	Wind Farm Layout	3	90.69	3	9	2	2
1221	135047	931530	0.766743184	1	1.50	2	Gravel	1	2	1	Wind Farm Layout	3	95.69	3	9	2	2
1222	135068	931530	0.871652848	1	1.70	3	Gravel	1	3	1	Wind Farm Layout	3	106.93	3	9	2	2
1223	135088	931530	2.821849832	2	1.70	3	Gravel	1	6	2	Wind Farm Layout	3	118.10	3	9	2	4
1224	135108	931530	3.24022119	2	0.80	2	Gravel	1	4	1	Wind Farm Layout	3	129.26	3	9	2	2
1225	135017	931540	0.750544205	1	1.60	3	Gravel	1	3	1	Wind Farm Layout	3	72.04	3	9	2	2
1226	135068	931540	0.759348733	1	0.90	2	Gravel	1	2	1	Wind Farm Layout	3	98.64	3	9	2	2
1227	135078	931540	0.779777736	1	1.60	3	Gravel	1	3	1	Wind Farm Layout	3	104.22	3	9	2	2
1228	135027	931550	0.772043009	1	1.20	2	Gravel	1	2	1	Wind Farm Layout	3	68.38	3	9	2	2
1229	135487	932078	3.555172149	2	2.10	3	Gravel	1	6	2	Roads, Tracks, Paths	2	13.17	3	6	1	2
1230	135497	932078	3.231970779	2	1.60	3	Rock	1.5	9	2	Roads, Tracks, Paths	2	3.35	4	8	2	4
1231	135520	932078	2.365178607	2	1.50	2	Rock	1.5	6	2	Roads, Tracks, Paths	2	11.63	3	6	1	2
1232	135530	932078	1.983836345	1	1.60	3	Gravel	1	3	1	Roads, Tracks, Paths	2	1.81	4	8	2	2
1233	135467	932088	3.944137579	2	1.40	2	Gravel	1	4	1	Roads, Tracks, Paths	2	30.94	3	6	1	1
1234	135477	932088	4.392580376	4	0.80	2	Gravel	1	8	2	Roads, Tracks, Paths	2	21.12	3	6	1	2
1235	135487	932088	4.764618979	4	1.70	3	Gravel	1	12	2	Roads, Tracks, Paths	2	11.30	3	6	1	2
1236	135497	932088	4.846664086	4	1.80	3	Gravel	1	12	2	Roads, Tracks, Paths	2	1.48	4	8	2	4
1237	135520	932088	4.851265727	4	1.90	3	Gravel	1	12	2	Roads, Tracks, Paths	2	9.76	4	8	2	4
1238	135530	932088	4.882732902	4	1.80	3	Gravel	1	12	2	Roads, Tracks, Paths	2	0.06	4	8	2	4
1239	135540	932088	4.851399732	4	1.50	2	Gravel	1	8	2	Roads, Tracks, Paths	2	9.88	4	8	2	4
1240	135457	932098	3.315934537	2	0.90	2	Gravel	1	4	1	Roads, Tracks, Paths	2	38.89	3	6	1	1
1241	135467	932098	3.352346963	2	1.10	2	Gravel	1	4	1	Roads, Tracks, Paths	2	29.07	3	6	1	1
1242	135477	932098	3.93834635	2	1.40	2	Gravel	1	4	1	Roads, Tracks, Paths	2	19.25	3	6	1	1
1243	135487	932098	4.091617293	4	1.80	3	Gravel	1	12	2	Roads, Tracks, Paths	2	9.43	4	8	2	4
1244	135497	932098	4.39510641	4	1.70	3	Gravel	1	12	2	Roads, Tracks, Paths	2	0.39	4	8	2	4
1245	135520	932098	4.88741757	4	1.50	2	Rock	1.5	12	2	Roads, Tracks, Paths	2	7.89	4	8	2	4
1246	135530	932098	4.874505865	4	0.80	2	Gravel	1	8	2	Roads, Tracks, Paths	2	1.93	4	8	2	4
1247	135540	932098	4.8855765	4	1.60	3	Gravel	1	12	2	Roads, Tracks, Paths	2	11.75	3	6	1	2
1248	135550	932098	4.871659907	4	0.90	2	Gravel	1	8	2	Roads, Tracks, Paths	2	21.57	3	6	1	2
1249	135457	932108	3.459149676	2	1.40	2	Gravel	1	4	1	Roads, Tracks, Paths	2	37.07	3	6	1	1
1250	135467	932108	3.209511596	2	0.90	2	Gravel	1	4	1	Roads, Tracks, Paths	2	27.20	3	6	1	1
1251	135477	932108	3.378016001	2	0.90	2	Gravel	1	4	1	Roads, Tracks, Paths	2	17.38	3	6	1	1
1252	135487	932108	3.943901818	2	1.60	3	Gravel	1	6	2	Roads, Tracks, Paths	2	7.56	4	8	2	4
1253	135497	932108	4.064831408	4	1.40	2	Gravel	1	8	2	Wind Farm Layout	3	0.20	4	12	2	4
1254	135520	932108	4.490907429	4	1.40	2	Rock	1.5	12	2	Roads, Tracks, Paths	2	6.02	4	8	2	4
1255	135530	932108	4.902743283	4	1.30	2	Rock	1.5	12	2	Roads, Tracks, Paths	2	3.80	4	8	2	4
1256	135540	932108	5.372177866	4	1.00	2	Gravel	1	8	2	Roads, Tracks, Paths	2	13.62	3	6	1	2
1257	135550	932108	5.837788947	4	1.00	2	Gravel	1	8	2	Roads, Tracks, Paths	2	23.44	3	6	1	2
1258	135560	932108	6.241523724	4	0.80	2	Gravel	1	8	2	Roads, Tracks, Paths	2	33.25	3	6	1	2
1259	135457	932118	3.744862571	2	0.90	2	Gravel	1	4	1	Roads, Tracks, Paths	2	37.05	3	6	1	1
1260	135467	932118	3.202708346	2	0.90	2	Gravel	1	4	1	Roads, Tracks, Paths	2	27.18	3	6	1	1
1261	135477	932118	3.254189626	2	1.30	2	Gravel	1	4	1	Roads, Tracks, Paths	2	17.44	3	6	1	1
1262	135487	932118	3.44970521	2	1.50	2	Gravel	1	4	1	Roads, Tracks, Paths	2	8.35	4	8	2	2
1263	135497	932118	3.962289036	2	1.50	2	Gravel	1	4	1	Roads, Tracks, Paths	2	4.25	4	8	2	2
1264	135520	932118	6.124853157	4	1.50	2	Gravel	1	8	2	Roads, Tracks, Paths	2	0.16	4	8	2	4
1265	135530	932118	9.759227006	6	1.40	2	Rock	1.5	18	3	Roads, Tracks, Paths	2	5.67	4	8	2	6
1266	135540	932118	7.280227373	4	1.60	3	Rock	1.5	18	3	Roads, Tracks, Paths	2	15.49	3	6	1	3
1267	135550	932118	6.334920097	4	1.60	3	Gravel	1	12	2	Roads, Tracks, Paths	2	25.30	3	6	1	2
1268	135560	932118	6.33492632	4	1.80	3	Gravel	1	12	2	Roads, Tracks, Paths	2	35.12	3	6	1	2
1269	135458	932139	9.338918659	6	0.70	2	Gravel	1	12	2	Roads, Tracks, Paths	2	44.34	3	6	1	2
1270	135468	932139	9.241247721	6	0.90	2	Gravel	1	12	2	Roads, Tracks, Paths	2	36.71	3	6	1	2
1271	135478	932139	9.908746976	6	1.10	2	Gravel	1	12	2	Roads, Tracks, Paths	2	30.48	3	6	1	2
1272	135488	932139	10.82791896	6	1.30	2	Rock	1.5	18	3	Roads, Tracks, Paths	2	26.65	3	6	1	3
1273	135498	932139	11.67170566	6	1.00	2	Rock	1.5	18	3	Roads, Tracks, Paths	2	24.79	3	6	1	3
1274	135520	932139	10.90588652	6	1.00	2	Rock	1.5	18	3	Roads, Tracks, Paths	2	20.89	3	6	1	3
1275	135530	932139	10.91057745	6	1.60	3	Gravel	1	18	3	Roads, Tracks, Paths	2	21.71	3	6	1	3
1276	135540	932139	15.75387577	8	0.70	2	Gravel	1	16	3	Roads, Tracks, Paths	2	26.57	3	6	1	3
1277	135550	932139	14.9573872	6	0.70	2	Gravel	1	12	2	Roads, Tracks, Paths	2	33.77	3	6	1	2
1278	135560	932139	6.515850502	4	1.00	2	Rock	1.5	12	2	Roads, Tracks, Paths	2	42.13	3	6	1	2
1279	135458	932149	12.37078228	6	0.80	2	Gravel	1	12	2	Roads, Tracks, Paths	2	50.84	3	6	1	2
1280	135468	932149	12.59035344	6	0.90	2	Gravel	1	12	2	Roads, Tracks, Paths	2	44.35	3	6	1	2
1281	135478	932149	12.27665536	6	0.40	1	Rock	1.5	9	2	Roads, Tracks, Paths	2	39.35	3	6	1	2
1282	135488	932149	12.21282017	6	1.20	2	Gravel	1	12	2	Wind Farm Layout	3	36.42	3	9	2	4
1283	135498	932149	12.22115007	6	0.90	2	Gravel	1	12	2	Roads, Tracks, Paths	2	34.60	3	6	1	2
1284	135520	932149	11.45481866	6	0.80	2	Gravel	1	12	2	Roads, Tracks, Paths	2	30.80	3	6	1	2
1285	135530	932149	10.86792276	6	0.80	2	Gravel	1	12	2	Roads, Tracks, Paths	2	31.36	3	6	1	2
1286	135540	932149	11.555379	6	0.40	1	Gravel	1	6	2	Roads, Tracks, Paths	2	34.90	3	6	1	2
1287	135550	932149	22.27550241	8	0.60	2	Gravel	1	16	3	Roads, Tracks, Paths	2	40.65	3	6	1	3
1288	135560	932149	12.72300565	6	0.70	2	Rock	1.5	18	3	Roads, Tracks, Paths	2	47.82	3	6	1	3
1289	135458	932159	12.78153026	6	0.50	1	Gravel	1	6	2	Roads, Tracks, Paths	2	58.34	3	6	1	2
1290	135468	932159	12.56116218	6	0.70	2	Gravel	1	12	2	Roads, Tracks, Paths	2	52.78	3	6	1	2
1291	135478	932159	12.3887451	6	0.90	2	Gravel	1	12	2	Roads, Tracks, Paths	2	48.65	3	6	1	2
1292	135488	932159	12.21121175	6	0.80	2	Gravel	1	12	2	Wind Farm Layout	3	46.21	3	9	2	4
1293	135498	932159	12.23313869	6	1.30	2	Gravel	1	12	2	Roads, Tracks, Paths	2	44.42	3	6	1	2
1294	135520	932159	12.20680743	6	0.90	2	Gravel	1	12	2	Roads, Tracks, Paths	2	40.75	3	6	1	2
1295	135530	932159	11.45190735	6	0.60	2	Gravel	1	12	2	Roads, Tracks, Paths	2	41.18	3	6	1	2

1296	135540	932159	10.85613901	6	0.40	1	Rock	1.5	9	2	Roads, Tracks, Paths	2	43.94	3	6	1	2
1297	135550	932159	16.77283651	8	0.20	1	Rock	1.5	12	2	Roads, Tracks, Paths	2	48.63	3	6	1	2
1298	135560	932159	29.32683879	8	0.40	1	Gravel	1	8	2	Roads, Tracks, Paths	2	54.76	3	6	1	2
1299	135468	932169	12.56639469	6	0.80	2	Gravel	1	12	2	Roads, Tracks, Paths	2	61.68	3	6	1	2
1300	135478	932169	12.49897785	6	1.10	2	Gravel	1	12	2	Roads, Tracks, Paths	2	58.19	3	6	1	2
1301	135488	932169	12.2633719	6	0.80	2	Gravel	1	12	2	Wind Farm Layout	3	56.07	3	9	2	4
1302	135498	932169	12.22884912	6	0.80	2	Rock	1.5	18	3	Roads, Tracks, Paths	2	54.24	3	6	1	3
1303	135520	932169	12.25239965	6	0.80	2	Gravel	1	12	2	Roads, Tracks, Paths	2	50.72	3	6	1	2
1304	135530	932169	12.16341602	6	0.80	2	Gravel	1	12	2	Roads, Tracks, Paths	2	51.07	3	6	1	2
1305	135540	932169	11.04613452	6	0.90	2	Gravel	1	12	2	Roads, Tracks, Paths	2	53.31	3	6	1	2
1306	135550	932169	10.88724937	6	0.80	2	Gravel	1	12	2	Roads, Tracks, Paths	2	57.24	3	6	1	2
1307	135478	932179	12.5647689	6	0.80	2	Gravel	1	12	2	Water Feature Minor	6	61.78	3	18	3	6
1308	135488	932179	12.34865395	6	0.80	2	Gravel	1	12	2	Water Feature Minor	6	65.83	3	18	3	6
1309	135498	932179	12.25173494	6	0.60	2	Gravel	1	12	2	Roads, Tracks, Paths	2	64.05	3	6	1	2
1310	135520	932179	11.88361589	6	0.70	2	Gravel	1	12	2	Roads, Tracks, Paths	2	60.70	3	6	1	2
1311	135530	932179	9.879037992	6	0.80	2	Gravel	1	12	2	Roads, Tracks, Paths	2	60.99	3	6	1	2
1312	135540	932179	7.853306398	4	0.90	2	Gravel	1	8	2	Roads, Tracks, Paths	2	62.88	3	6	1	2
1313	136026	932148	4.026789387	4	1.40	2	Gravel	1	8	2	Roads, Tracks, Paths	2	19.77	3	6	1	2
1314	136036	932148	4.676054198	4	1.60	3	Gravel	1	12	2	Roads, Tracks, Paths	2	23.77	3	6	1	2
1315	136058	932148	4.388466758	4	1.40	2	Gravel	1	8	2	Roads, Tracks, Paths	2	33.07	3	6	1	2
1316	136068	932148	4.290394182	4	2.00	3	Gravel	1	12	2	Roads, Tracks, Paths	2	38.76	3	6	1	2
1317	136016	932158	3.426465962	2	2.10	3	Gravel	1	6	2	Roads, Tracks, Paths	2	6.60	4	8	2	4
1318	136026	932158	3.408530181	2	1.80	3	Gravel	1	6	2	Roads, Tracks, Paths	2	10.61	3	6	1	2
1319	136036	932158	3.895921371	2	2.40	3	Gravel	1	6	2	Roads, Tracks, Paths	2	14.61	3	6	1	2
1320	136058	932158	4.715818874	4	1.70	3	Gravel	1	12	2	Roads, Tracks, Paths	2	24.68	3	6	1	2
1321	136068	932158	4.68928411	4	2.20	3	Gravel	1	12	2	Roads, Tracks, Paths	2	31.89	3	6	1	2
1322	136078	932158	4.412945622	4	2.40	3	Gravel	1	12	2	Roads, Tracks, Paths	2	40.31	3	6	1	2
1323	136006	932168	3.424193578	2	1.00	2	Gravel	1	4	1	Wind Farm Layout	3	4.12	4	12	2	2
1324	136016	932168	3.424656509	2	2.80	3	Gravel	1	6	2	Wind Farm Layout	3	0.10	4	12	2	4
1325	136026	932168	3.426495201	2	2.70	3	Rock	1.5	9	2	Roads, Tracks, Paths	2	1.45	4	8	2	4
1326	136036	932168	3.409407177	2	3.10	3	Gravel	1	6	2	Roads, Tracks, Paths	2	5.45	4	8	2	4
1327	136058	932168	4.691531656	4	2.00	3	Gravel	1	12	2	Roads, Tracks, Paths	2	17.99	3	6	1	2
1328	136068	932168	4.707173614	4	2.40	3	Gravel	1	12	2	Roads, Tracks, Paths	2	27.05	3	6	1	2
1329	136078	932168	4.715806587	4	2.50	3	Gravel	1	12	2	Roads, Tracks, Paths	2	36.60	3	6	1	2
1330	136088	932168	4.691835292	4	2.30	3	Gravel	1	12	2	Water Feature Minor	6	32.69	3	18	3	6
1331	135996	932178	3.423147964	2	4.20	3	Not Proven	2	12	2	Roads, Tracks, Paths	2	10.27	3	6	1	2
1332	136006	932178	3.427091366	2	2.50	3	Gravel	1	6	2	Wind Farm Layout	3	13.27	3	9	2	4
1333	136016	932178	3.424172524	2	4.10	3	Gravel	1	6	2	Wind Farm Layout	3	9.25	4	12	2	4
1334	136026	932178	3.424639955	2	3.70	3	Gravel	1	6	2	Wind Farm Layout	3	5.23	4	12	2	4
1335	136036	932178	3.426465945	2	4.20	3	Not Proven	2	12	2	Wind Farm Layout	3	1.22	4	12	2	4
1336	136058	932178	3.911687846	2	2.50	3	Gravel	1	6	2	Roads, Tracks, Paths	2	15.43	3	6	1	2
1337	136068	932178	4.699286285	4	2.60	3	Gravel	1	12	2	Roads, Tracks, Paths	2	25.42	3	6	1	2
1338	136078	932178	4.704698047	4	2.80	3	Gravel	1	12	2	Roads, Tracks, Paths	2	35.41	3	6	1	2
1339	136088	932178	4.707153416	4	2.40	3	Gravel	1	12	2	Water Feature Minor	6	30.69	3	18	3	6
1340	136098	932178	4.71582168	4	0.90	2	Gravel	1	8	2	Water Feature Minor	6	20.77	3	18	3	6
1341	135996	932188	3.426015349	2	4.20	3	Not Proven	2	12	2	Roads, Tracks, Paths	2	1.11	4	8	2	4
1342	136006	932188	3.423250765	2	4.20	3	Not Proven	2	12	2	Roads, Tracks, Paths	2	5.11	4	8	2	4
1343	136016	932188	3.427071218	2	4.20	3	Not Proven	2	12	2	Roads, Tracks, Paths	2	9.11	4	8	2	4
1344	136026	932188	3.424192195	2	4.20	3	Not Proven	2	12	2	Roads, Tracks, Paths	2	11.16	3	6	1	2
1345	136036	932188	3.42465567	2	4.20	3	Not Proven	2	12	2	Roads, Tracks, Paths	2	2.00	4	8	2	4
1346	136058	932188	3.405984991	2	3.20	3	Gravel	1	6	2	Roads, Tracks, Paths	2	18.42	3	6	1	2
1347	136068	932188	3.804891184	2	2.80	3	Gravel	1	6	2	Roads, Tracks, Paths	2	27.58	3	6	1	2
1348	136078	932188	4.686561592	4	3.10	3	Gravel	1	12	2	Roads, Tracks, Paths	2	36.99	3	6	1	2
1349	136088	932188	4.71582098	4	2.40	3	Gravel	1	12	2	Water Feature Minor	6	30.75	3	18	3	6
1350	136098	932188	4.728278671	4	1.80	3	Gravel	1	12	2	Water Feature Minor	6	20.76	3	18	3	6
1351	135996	932208	3.423148387	2	4.20	3	Not Proven	2	12	2	Roads, Tracks, Paths	2	17.42	3	6	1	2
1352	136006	932208	3.424415536	2	4.20	3	Not Proven	2	12	2	Roads, Tracks, Paths	2	13.42	3	6	1	2
1353	136016	932208	3.426681288	2	4.20	3	Not Proven	2	12	2	Roads, Tracks, Paths	2	9.42	4	8	2	4
1354	136026	932208	3.423282453	2	4.20	3	Not Proven	2	12	2	Roads, Tracks, Paths	2	5.41	4	8	2	4
1355	136036	932208	3.426803229	2	4.20	3	Not Proven	2	12	2	Roads, Tracks, Paths	2	5.72	4	8	2	4
1356	136058	932208	3.453631255	2	4.20	3	Not Proven	2	12	2	Roads, Tracks, Paths	2	26.31	3	6	1	2
1357	136068	932208	3.566982632	2	3.60	3	Gravel	1	6	2	Water Feature Minor	6	32.22	3	18	3	6
1358	136078	932208	4.070021391	4	3.40	3	Gravel	1	12	2	Water Feature Minor	6	30.84	3	18	3	6
1359	136088	932208	5.249234481	4	3.20	3	Gravel	1	12	2	Water Feature Minor	6	27.77	3	18	3	6
1360	136098	932208	6.094404455	4	2.60	3	Gravel	1	12	2	Water Feature Minor	6	21.74	3	18	3	6
1361	135996	932218	3.424449426	2	4.20	3	Not Proven	2	12	2	Roads, Tracks, Paths	2	26.58	3	6	1	2
1362	136006	932218	3.423154238	2	4.20	3	Not Proven	2	12	2	Roads, Tracks, Paths	2	22.58	3	6	1	2
1363	136016	932218	3.424429985	2	4.20	3	Not Proven	2	12	2	Roads, Tracks, Paths	2	18.57	3	6	1	2
1364	136026	932218	3.447632716	2	4.20	3	Not Proven	2	12	2	Roads, Tracks, Paths	2	14.58	3	6	1	2
1365	136036	932218	3.54599428	2	4.20	3	Not Proven	2	12	2	Roads, Tracks, Paths	2	14.24	3	6	1	2
1366	136058	932218	4.942730956	4	4.20	3	Not Proven	2	24	3	Water Feature Minor	6	28.41	3	18	3	9
1367	136068	932218	5.614124937	4	3.40	3	Gravel	1	12	2	Water Feature Minor	6	22.83	3	18	3	6
1368	136078	932218	6.24060242	4	4.20	3	Not Proven	2	24	3	Water Feature Minor	6	20.85	3	18	3	9
1369	136088	932218	6.180759229	4	3.40	3	Gravel	1	12	2	Water Feature Minor	6	18.00	3	18	3	6
1370	136098	932218	5.692117369	4	2.60	3	Gravel	1	12	2	Water Feature Minor	6	17.61	3	18	3	6
1371	135996	932228	3.457615339	2	4.20	3	Not Proven	2	12	2	Roads, Tracks, Paths	2	35.74	3	6	1	2
1372	136006	932228	3.581571414	2	4.20	3	Not Proven	FALSE	0	1	Roads, Tracks, Paths	2	31.74	3	6	1	1
1373	136016	932228	4.080688128	4	4.20	3	Not Proven	2	24	3	Roads, Tracks, Paths	2	27.73	3	6	1	3
1374	136026	932228	4.832407725	4	4.20	3	Not Proven	FALSE	0	1	Roads, Tracks, Paths	2	24.13	3	6	1	1
1375	136036	932228	5.55751737	4	4.20	3	Not Proven	2	24	3	Roads, Tracks, Paths	2	23.93	3	6	1	3
1376	136058	932228	6.004876885	4	4.00	3	Gravel	1	12	2	Water Feature Minor	6	21.32	3	18	3	6
1377	136068	932228	6.04745541	4	3.10	3	Gravel	1	12	2	Water Feature Minor	6	14.29	3	18	3	6
1378	136078	932228	6.802571781	4	3.60	3	Gravel	1	12	2	Water Feature Minor	6	10.85	3	18	3	6
1379	136088	932228	5.421155885	4	2.60	3	Gravel	1	12	2	Water Feature Minor	6	8.70	4	24	3	6
1380	136006	932238	5.59251888	4	3.40	3	Gravel	1	12	2	Water Feature Minor	6	38.64	3	18	3	6
1381	136016	932238	5.932850082	4	3.70	3	Gravel	1	12	2	Water Feature Minor	6	36.55	3	18	3	6
1382	136026	932238	5.967598777	4	4.20	3	Not Proven	2	24	3	Roads, Tracks, Paths	2	33.94	3	6	1	3
1383	136036	932238	5.97959975	4	4.20	3	Not Proven	2	24	3	Water Feature Minor	6	31.68	3	18	3	9
1384	136058	932238	6.00427647	4	3.40	3	Gravel	1	12	2	Water Feature Minor	6	14.25	3	18	3	6
1385	136068	932238	6.254125822	4	2.20	3	Gravel	1	12	2	Water Feature Minor	6	7.18	4	24	3	6
1386	136016	932248	5.261087933	4	3.60	3	Gravel	1	12	2	Water Feature Minor	6	26.81	3	18	3	6
1387	136026	932248	5.322654458	4	4.20	3	Not Proven	2	24	3	Water Feature Minor	6	24.57	3	18	3	9
1388	136036	932248	5.386336632	4	3.60	3	Gravel	1	12	2	Water Feature Minor	6	22.11	3	18	3	6
1389	136058	932248	5.286417196	4	2.40	3	Gravel	1	12	2	Water Feature Minor	6	8.93	4	24	3	6
1390	136234	931708	7.115956919	4	0.70	2	Rock	1.5	12	2	Roads, Tracks, Paths	2	50.70	3	6	1	2
1391	136244	931708	7.227560951	4	0.80	2	Gravel	1	8	2	Roads, Tracks, Paths	2	44.57	3	6	1	2
1392	136266	931708	7.158440121	4	0.60	2	Gravel	1	8	2	Roads, Tracks, Paths	2	38.14	3	6	1	2
1393	136276	931708	7.198328409	4	0.40	1	Rock	1.5	6	2	Roads, Tracks, Paths	2	38.31	3	6	1	2
1394	136214	931718	6.863158656	4	0.70	2	Gravel	1	8	2	Wind Farm Layout	3	49.74	3	9	2	4
1395	136224	931718	7.116896333	4	0.60	2	Gravel	1	8	2	Wind Farm Layout	3	50.66	3	9	2	4
1396	136234	931718	7.140630995	4	0.50	1	Gravel	1	4	1	Roads, Tracks, Paths	2	43.85	3	6	1	1
1397	136244	931718	7.221890653	4	0.70	2	Gravel	1	8	2	Roads, Tracks, Paths	2	36.59	3	6	1	2
1398	136266	931718	7.34809607	4	0.70	2	Rock	1.5	12	2	Roads, Tracks, Paths	2	28.17	3	6	1	2
1399	136276	931718	7.386961617	4	0.70	2	Gravel	1	8	2	Roads, Tracks, Paths	2	28.32	3	6	1	2
1400	136286	931718	7.137403756	4	0.60	2	Gravel	1	8	2	Roads, Tracks, Paths	2	28.66	3	6	1	2
1401	136204	931728	3.346001483	2	0.60	2	Gravel	1	4	1	Wind Farm Layout	3	38.87	3	9	2	2
1402	136214	931728	4.38421695	4	0.70	2	Gravel	1	8	2	Wind Farm Layout	3	39.79	3	9	2	4
1403	136224	931728	5.177861874	4	0.60	2	Gravel	1	8	2	Wind Farm Layout	3	40.71	3	9	2	4
1404	136234	931728	6.011893538	4	0.70	2	Gravel	1	8	2	Roads, Tracks, Paths	2	38.41	3	6	1	2
1405	136244	931728	6.566947082	4	0.70	2	Gravel	1	8	2	Roads, Tracks, Paths	2	29.84	3	6	1	2
1406	136266	931728	6.459349097	4	0.30	1	Gravel	1	4	1	Roads, Tracks, Paths	2	18.22	3	6	1	1
1407	136276	931728	6.154038558	4	0.40	1	Gravel	1	4	1	Roads, Tracks, Paths	2	18.33	3	6	1	1
1408	136286	931728	6.095701774	4	0.60	2	Gravel	1	8	2	Roads, Tracks, Paths	2	18.67	3	6	1	2
1409	136296	931728	6.085159601	4	0.40	1	Gravel	1	4	1	Roads, Tracks, Paths	2	19.00	3	6	1	1
1410	136204	931738	1.936071204	1	0.60	2	Gravel	1	2	1	Wind Farm Layout	3	28.92	3	9	2	2
1411	136214	931738	1.87120229	1	0.70	2	Gravel	1	2	1	Wind Farm Layout	3	29.84	3	9	2	2
1412	136224	931738	2.052953658	2	0.70	2	Gravel	1	4	1	Wind Farm Layout	3	30.76	3	9	2	2
1413	136234	931738	2.660853827	2	0.60	2	Gravel	1	4	1	Wind Farm Layout	3	31.68	3	9	2	2
1414	136244	931738	2.311079576	2	0.60	2	Gravel	1	4	1	Roads, Tracks, Paths	2	25.35	3	6	1	1
1415	136266	931738	4.430699718	4	0.30	1	Gravel	1	4	1	Roads, Tracks, Paths	2	8.39	4	8	2	2
1416	136276	931738	5.695355753	4	0.40	1	Gravel	1	4	1	Roads, Tracks, Paths	2	8.34	4	8	2	2
1417	136286	931738	6.03216007	4	0.40	1	Gravel	1	4	1	Roads, Tracks, Paths	2	8.68	4	8	2	2
1418	136296	931738	6.112000347	4	0.30	1	Gravel	1	4	1	Roads, Tracks, Paths	2	9.01	4	8	2	2
1419	136306	931738	6.085411237	4	0.40	1	Gravel	1	4	1	Roads, Tracks, Paths	2	9.34	4	8	2	2
1420	136204	931748	1.884278808	1	0.40	1	Gravel	1	1	1	Wind Farm Layout	3	18.97	3	9	2	2
1421	136214	931748	2.231002969	2	0.40	1	Gravel	1	2	1	Wind Farm Layout	3	19.88	3	9	2	2
1422	136224	931748	2.957225302	2	0.60	2	Gravel	1	4	1	Wind Farm Layout	3	20.80	3	9	2	2
1423	136244	931748	2.408012201	2	0.30	1	Gravel	1	2	1	Wind Farm Layout	3	22.64	3	9	2	2
1424	136266	931748	2.349467512	2	0.40	1	Gravel	1	2	1	Roads, Tracks, Paths	2	2.17	4	8	2	2
1425	136276	931748	2.330622611	2	0.40	1	Gravel	1	2	1	Roads, Tracks, Paths	2	1.65	4	8	2	2

1426	136296	931748	3.528515612	2	0.60	2	Gravel	1	4	1	Roads, Tracks, Paths	2	0.98	4	8	2	2
1427	136306	931748	4.900006225	4	0.70	2	Gravel	1	8	2	Roads, Tracks, Paths	2	0.65	4	8	2	4
1428	136205	931768	3.178539101	2	0.40	1	Gravel	1	2	1	Wind Farm Layout	3	0.56	4	12	2	2
1429	136215	931768	3.195866495	2	0.70	2	Gravel	1	4	1	Wind Farm Layout	3	0.36	4	12	2	2
1430	136225	931768	3.230113109	2	0.60	2	Gravel	1	4	1	Wind Farm Layout	3	1.28	4	12	2	2
1431	136245	931768	2.430706542	2	0.30	1	Gravel	1	2	1	Wind Farm Layout	3	3.12	4	12	2	2
1432	136267	931768	2.369011059	2	0.60	2	Gravel	1	4	1	Roads, Tracks, Paths	2	1.12	4	8	2	2
1433	136277	931768	2.349664594	2	0.60	2	Gravel	1	4	1	Wind Farm Layout	3	5.21	4	12	2	2
1434	136297	931768	2.349497677	2	0.70	2	Gravel	1	4	1	Wind Farm Layout	3	5.90	4	12	2	2
1435	136307	931768	2.36524518	2	0.60	2	Gravel	1	4	1	Wind Farm Layout	3	6.24	4	12	2	2
1436	136215	931778	3.201673051	2	0.30	1	Gravel	1	2	1	Wind Farm Layout	3	9.59	4	12	2	2
1437	136225	931778	3.212040473	2	0.60	2	Gravel	1	4	1	Wind Farm Layout	3	8.67	4	12	2	2
1438	136245	931778	2.430713933	2	0.60	2	Gravel	1	4	1	Wind Farm Layout	3	6.84	4	12	2	2
1439	136267	931778	2.349508157	2	0.60	2	Gravel	1	4	1	Roads, Tracks, Paths	2	2.74	4	8	2	2
1440	136277	931778	2.365057023	2	0.60	2	Gravel	1	4	1	Roads, Tracks, Paths	2	2.29	4	8	2	2
1441	136287	931778	2.352895802	2	0.40	1	Gravel	1	2	1	Roads, Tracks, Paths	2	1.96	4	8	2	2
1442	136297	931778	2.349890417	2	0.70	2	Gravel	1	4	1	Roads, Tracks, Paths	2	1.63	4	8	2	2
1443	136307	931778	2.349882549	2	0.60	2	Gravel	1	4	1	Roads, Tracks, Paths	2	1.30	4	8	2	2
1444	136205	931788	3.19586797	2	0.90	2	Gravel	1	4	1	Wind Farm Layout	3	20.47	3	9	2	2
1445	136215	931788	3.230115089	2	0.60	2	Gravel	1	4	1	Wind Farm Layout	3	19.55	3	9	2	2
1446	136225	931788	3.206876901	2	0.70	2	Gravel	1	4	1	Wind Farm Layout	3	18.63	3	9	2	2
1447	136235	931788	3.086960027	2	0.80	2	Gravel	1	4	1	Wind Farm Layout	3	17.71	3	9	2	2
1448	136245	931788	2.460200601	2	0.80	2	Gravel	1	4	1	Wind Farm Layout	3	16.79	3	9	2	2
1449	136267	931788	2.34991169	2	0.80	2	Gravel	1	4	1	Roads, Tracks, Paths	2	12.62	3	6	1	1
1450	136277	931788	2.349895408	2	0.60	2	Gravel	1	4	1	Roads, Tracks, Paths	2	12.28	3	6	1	1
1451	136287	931788	2.348860783	2	0.60	2	Gravel	1	4	1	Roads, Tracks, Paths	2	11.95	3	6	1	1
1452	136297	931788	2.369011056	2	0.40	1	Gravel	1	2	1	Roads, Tracks, Paths	2	11.62	3	6	1	1
1453	136307	931788	2.349667058	2	0.70	2	Gravel	1	4	1	Roads, Tracks, Paths	2	11.29	3	6	1	1
1454	136215	931798	3.212037523	2	1.30	2	Gravel	1	4	1	Wind Farm Layout	3	29.50	3	9	2	2
1455	136225	931798	3.198785335	2	0.90	2	Gravel	1	4	1	Wind Farm Layout	3	28.58	3	9	2	2
1456	136235	931798	3.097728391	2	1.20	2	Gravel	1	4	1	Wind Farm Layout	3	27.66	3	9	2	2
1457	136245	931798	2.451286838	2	1.00	2	Gravel	1	4	1	Wind Farm Layout	3	26.74	3	9	2	2
1458	136267	931798	2.352901115	2	0.30	1	Gravel	1	2	1	Roads, Tracks, Paths	2	22.61	3	6	1	1
1459	136277	931798	2.349879464	2	0.80	2	Gravel	1	4	1	Roads, Tracks, Paths	2	22.27	3	6	1	1
1460	136287	931798	2.349905715	2	0.60	2	Gravel	1	4	1	Roads, Tracks, Paths	2	21.94	3	6	1	1
1461	136297	931798	2.349508147	2	0.60	2	Gravel	1	4	1	Roads, Tracks, Paths	2	21.61	3	6	1	1
1462	136235	931808	3.126018361	2	1.10	2	Gravel	1	4	1	Wind Farm Layout	3	37.61	3	9	2	2
1463	136245	931808	2.451569004	2	0.90	2	Gravel	1	4	1	Wind Farm Layout	3	36.69	3	9	2	2
1464	136267	931808	2.348861443	2	1.00	2	Gravel	1	4	1	Roads, Tracks, Paths	2	32.60	3	6	1	1
1465	136277	931808	2.369008717	2	0.90	2	Gravel	1	4	1	Roads, Tracks, Paths	2	32.26	3	6	1	1
1466	136287	931808	2.349651282	2	0.80	2	Gravel	1	4	1	Roads, Tracks, Paths	2	31.93	3	6	1	1
1467	135345	930913	4.318236573	4	0.90	2	Gravel	1	8	2	Roads, Tracks, Paths	2	42.65	3	6	1	2
1468	135355	930913	4.334855094	4	1.70	3	Gravel	1	12	2	Roads, Tracks, Paths	2	42.90	3	6	1	2
1469	135345	930923	4.362785444	4	1.50	2	Gravel	1	8	2	Roads, Tracks, Paths	2	32.71	3	6	1	2
1470	135355	930923	4.434412733	4	1.70	3	Rock	1.5	18	3	Roads, Tracks, Paths	2	33.04	3	6	1	3
1471	135365	930923	4.440166045	4	1.80	3	Rock	1.5	18	3	Roads, Tracks, Paths	2	35.71	3	6	1	3
1472	135345	930933	4.422606137	4	1.30	2	Gravel	1	8	2	Roads, Tracks, Paths	2	22.82	3	6	1	2
1473	135355	930933	4.451566495	4	1.50	2	Gravel	1	8	2	Roads, Tracks, Paths	2	23.29	3	6	1	2
1474	135365	930933	4.46217482	4	1.40	2	Gravel	1	8	2	Roads, Tracks, Paths	2	26.13	3	6	1	2
1475	135375	930933	4.460430385	4	1.20	2	Gravel	1	8	2	Roads, Tracks, Paths	2	28.99	3	6	1	2
1476	135345	930943	4.460136533	4	1.10	2	Gravel	1	8	2	Roads, Tracks, Paths	2	13.08	3	6	1	2
1477	135355	930943	4.447344589	4	1.00	2	Gravel	1	8	2	Roads, Tracks, Paths	2	13.70	3	6	1	2
1478	135365	930943	4.440112998	4	1.00	2	Gravel	1	8	2	Roads, Tracks, Paths	2	16.55	3	6	1	2
1479	135375	930943	4.447674035	4	1.00	2	Gravel	1	8	2	Roads, Tracks, Paths	2	19.41	3	6	1	2
1480	135385	930943	4.432676886	4	0.90	2	Gravel	1	8	2	Roads, Tracks, Paths	2	22.26	3	6	1	2
1481	135345	930953	4.449376241	4	0.90	2	Gravel	1	8	2	Roads, Tracks, Paths	2	4.64	4	8	2	4
1482	135355	930953	4.460758039	4	1.30	2	Gravel	1	8	2	Roads, Tracks, Paths	2	4.12	4	8	2	4
1483	135365	930953	4.453762149	4	0.80	2	Gravel	1	8	2	Roads, Tracks, Paths	2	6.98	4	8	2	4
1484	135375	930953	4.460136654	4	1.00	2	Gravel	1	8	2	Roads, Tracks, Paths	2	9.83	4	8	2	4
1485	135293	930975	2.049372312	2	1.10	2	Gravel	1	4	1	Roads, Tracks, Paths	2	48.24	3	6	1	1
1486	135303	930975	1.554883012	1	0.90	2	Gravel	1	2	1	Roads, Tracks, Paths	2	38.50	3	6	1	1
1487	135313	930975	1.588890229	1	0.80	2	Gravel	1	2	1	Roads, Tracks, Paths	2	28.90	3	6	1	1
1488	135323	930975	1.683458226	1	1.00	2	Gravel	1	2	1	Roads, Tracks, Paths	2	19.33	3	6	1	1
1489	135345	930975	2.199904695	2	0.80	2	Gravel	1	4	1	Roads, Tracks, Paths	2	1.51	4	8	2	2
1490	135355	930975	4.212362165	4	1.00	2	Gravel	1	8	2	Wind Farm Layout	3	10.84	3	9	2	4
1491	135365	930975	4.456275858	4	0.90	2	Gravel	1	8	2	Wind Farm Layout	3	13.72	3	9	2	4
1492	135375	930975	4.436489615	4	1.00	2	Gravel	1	8	2	Roads, Tracks, Paths	2	10.87	3	6	1	2
1493	135385	930975	4.377177527	4	1.00	2	Gravel	1	8	2	Roads, Tracks, Paths	2	8.01	4	8	2	4
1494	135283	930985	2.097570134	2	0.80	2	Gravel	1	4	1	Roads, Tracks, Paths	2	57.25	3	6	1	1
1495	135293	930985	1.584182296	1	0.80	2	Gravel	1	2	1	Roads, Tracks, Paths	2	47.25	3	6	1	1
1496	135303	930985	1.57743809	1	0.80	2	Gravel	1	2	1	Roads, Tracks, Paths	2	37.26	3	6	1	1
1497	135313	930985	1.581728678	1	0.90	2	Gravel	1	2	1	Roads, Tracks, Paths	2	27.26	3	6	1	1
1498	135323	930985	1.684633341	1	0.80	2	Gravel	1	2	1	Roads, Tracks, Paths	2	17.27	3	6	1	1
1499	135345	930985	1.463548037	1	0.80	2	Gravel	1	2	1	Roads, Tracks, Paths	2	0.97	4	8	2	2
1500	135355	930985	1.468183839	1	1.40	2	Gravel	1	2	1	Wind Farm Layout	3	1.27	4	12	2	2
1501	135365	930985	3.730058396	2	1.30	2	Gravel	1	4	1	Wind Farm Layout	3	4.15	4	12	2	2
1502	135385	930985	4.389256866	4	0.90	2	Gravel	1	8	2	Wind Farm Layout	3	9.91	4	12	2	4
1503	135283	930995	1.856750359	1	0.80	2	Gravel	1	2	1	Roads, Tracks, Paths	2	58.16	3	6	1	1
1504	135293	930995	1.5650766	1	1.00	2	Gravel	1	2	1	Roads, Tracks, Paths	2	48.36	3	6	1	1
1505	135303	930995	1.592590333	1	0.90	2	Gravel	1	2	1	Roads, Tracks, Paths	2	38.65	3	6	1	1
1506	135313	930995	1.574984288	1	1.00	2	Gravel	1	2	1	Roads, Tracks, Paths	2	29.14	3	6	1	1
1507	135323	930995	1.676773741	1	0.90	2	Gravel	1	2	1	Roads, Tracks, Paths	2	20.10	3	6	1	1
1508	135345	930995	1.684629432	1	1.00	2	Gravel	1	2	1	Roads, Tracks, Paths	2	8.60	4	8	2	2
1509	135355	930995	1.586117223	1	1.20	2	Gravel	1	2	1	Roads, Tracks, Paths	2	5.75	4	8	2	2
1510	135365	930995	1.194343358	1	1.30	2	Gravel	1	2	1	Roads, Tracks, Paths	2	2.89	4	8	2	2
1511	135375	930995	2.730166509	2	1.30	2	Gravel	1	4	1	Roads, Tracks, Paths	2	0.04	4	8	2	2
1512	135385	930995	3.501350992	2	1.20	2	Gravel	1	4	1	Wind Farm Layout	3	0.34	4	12	2	2
1513	135293	931005	1.562751133	1	0.90	2	Gravel	1	2	1	Roads, Tracks, Paths	2	51.42	3	6	1	1
1514	135303	931005	1.592586422	1	0.80	2	Gravel	1	2	1	Roads, Tracks, Paths	2	42.42	3	6	1	1
1515	135313	931005	1.594966288	1	0.90	2	Gravel	1	2	1	Roads, Tracks, Paths	2	33.97	3	6	1	1
1516	135323	931005	1.663810498	1	0.90	2	Gravel	1	2	1	Roads, Tracks, Paths	2	26.63	3	6	1	1
1517	135345	931005	1.684629044	1	1.00	2	Gravel	1	2	1	Roads, Tracks, Paths	2	18.18	3	6	1	1
1518	135355	931005	1.659145251	1	1.30	2	Gravel	1	2	1	Roads, Tracks, Paths	2	15.33	3	6	1	1
1519	135365	931005	1.679728378	1	1.20	2	Gravel	1	2	1	Roads, Tracks, Paths	2	12.47	3	6	1	1
1520	135303	931015	1.573358116	1	0.90	2	Gravel	1	2	1	Roads, Tracks, Paths	2	48.00	3	6	1	1
1521	135313	931015	1.565144996	1	0.90	2	Gravel	1	2	1	Roads, Tracks, Paths	2	40.74	3	6	1	1
1522	135323	931015	1.663816913	1	1.00	2	Gravel	1	2	1	Roads, Tracks, Paths	2	34.85	3	6	1	1
1523	135345	931015	1.682773267	1	0.90	2	Gravel	1	2	1	Roads, Tracks, Paths	2	27.76	3	6	1	1
1524	135355	931015	1.660633493	1	1.10	2	Gravel	1	2	1	Roads, Tracks, Paths	2	24.91	3	6	1	1
1525	135365	931015	1.87028646	1	1.00	2	Gravel	1	2	1	Roads, Tracks, Paths	2	22.05	3	6	1	1
1526	135017	931460	3.255493546	2	1.90	3	Gravel	1	6	2	Water Feature Minor	6	120.27	3	18	3	6
1527	135047	931460	3.238480082	2	2.00	3	Rock	1.5	9	2	Water Feature Minor	6	121.00	3	18	3	6
1528	135078	931460	3.014697915	2	2.00	3	Rock	1.5	9	2	Water Feature Minor	6	110.02	3	18	3	6
1529	135007	931470	3.246700857	2	1.90	3	Gravel	1	6	2	Wind Farm Layout	3	127.25	3	9	2	4
1530	135017	931470	3.237074216	2	2.20	3	Rock	1.5	9	2	Water Feature Minor	6	130.27	3	18	3	6
1531	135037	931470	3.239581035	2	2.10	3	Gravel	1	6	2	Water Feature Minor	6	131.30	3	18	3	6
1532	135047	931470	3.248537023	2	2.40	3	Rock	1.5	9	2	Water Feature Minor	6	130.98	3	18	3	6
1533	135068	931470	3.219991365	2	2.40	3	Gravel	1	6	2	Water Feature Minor	6	123.63	3	18	3	6
1534	135098	931470	1.090121787	1	2.10	3	Gravel	1	3	1	Water Feature Minor	6	110.77	3	18	3	3
1535	135017	931480	3.101834915	2	2.30	3	Gravel	1	6	2	Wind Farm Layout	3	123.59	3	9	2	4
1536	135047	931480	3.237076116	2	2.50	3	Rock	1.5	9	2	Wind Farm Layout	3	138.58	3	9	2	4
1537	135068	931480	3.240211851	2	2.30	3	Gravel	1	6	2	Water Feature Minor	6	132.35	3	18	3	6
1538	135078	931480	3.259527005	2	2.30	3	Rock	1.5	9	2	Water Feature Minor	6	127.68	3	18	3	6
1539	135088	931480	3.222842817	2	2.20	3	Gravel	1	6	2	Water Feature Minor	6	123.63	3	18	3	6
1540	135017	931490	1.590722964	1	2.00	3	Gravel	1	3	1	Wind Farm Layout	3	114.93	3	9	2	2
1541	135068	931490	3.24199431	2	2.20	3	Gravel	1	6	2	Wind Farm Layout	3	141.10	3	9	2	4
1542	135098	931490	3.12329449	2	2.40	3	Gravel	1	6	2	Water Feature Minor	6	129.84	3	18	3	6
1543	135027	931510	0.758040274	1	1.90	3	Gravel	1	3	1	Wind Farm Layout	3	103.01	3	9	2	2
1544	135047	931510	1.601461736	1	1.80	3	Gravel	1	3	1	Wind Farm Layout	3	113.00	3	9	2	2
1545	135068	931510	3.243584282	2	0.80	2	Gravel	1	4	1	Wind Farm Layout	3	123.58	3	9	2	2
1546	135088	931510	3.236883444	2	1.70	3	Gravel	1	6	2	Wind Farm Layout	3	134.68	3	9	2	4
1547	135108	931510	3.232999054	2	2.10	3	Gravel	1	6	2	Wind Farm Layout	3	145.84	3	9	2	4
1548	135068	931520	2.329085455	2	0.90	2	Gravel	1	4	1	Wind Farm Layout	3	115.22	3	9	2	2
1549	135108	931520	3.22074364	2	1.70	3	Gravel	1	6	2	Wind Farm Layout	3	137.55	3	9	2	4
1550	135007	931530	0.750544205	1	0.90	2	Gravel	1	2	1	Wind Farm Layout	3	75.71	3	9	2	2
1551	135027	931530	0.75157723	1	1.70	3	Gravel	1	3	1	Wind Farm Layout	3	85.70	3	9	2	2
1552	135027	931540	0.778319363	1	1.60	3	Gravel	1	3	1	Wind Farm Layout	3	77.04	3	9	2	2
1553	135037	931540	0.750522762	1	1.30	2	Gravel	1	2	1	Wind Farm Layout	3	82.04	3	9	2	2
1554	135098	931540	2.2571295	2	1.30	2	Gravel	1	4	1	Wind Farm Layout	3	115.39	3	9	2	2
1555	135037	931550	0.75804108	1	1.50	2	Gravel	1	2	1	Wind Farm Layout	3	73.38	3	9	2	2

| | | |

1686	137073	931046	2.015084032	2	1.80	3	Gravel	1	6	2	Water Feature Minor	6	29.92	3	18	3	6
1687	137096	931046	2.764536198	2	1.80	3	Gravel	1	6	2	Water Feature Minor	6	24.10	3	18	3	6
1688	137107	931047	2.638967476	2	1.80	3	Gravel	1	6	2	Water Feature Minor	6	22.78	3	18	3	6
1689	137043	931056	2.729552618	2	1.70	3	Gravel	1	6	2	Water Feature Minor	6	41.97	3	18	3	6
1690	137053	931056	2.721184256	2	1.60	3	Gravel	1	6	2	Water Feature Minor	6	40.60	3	18	3	6
1691	137063	931056	2.231455837	2	1.60	3	Gravel	1	6	2	Water Feature Minor	6	39.99	3	18	3	6
1692	137073	931056	2.575623921	2	1.70	3	Gravel	1	6	2	Roads, Tracks, Paths	2	39.79	3	6	1	2
1693	137096	931056	2.831121612	2	1.00	2	Gravel	1	4	1	Roads, Tracks, Paths	2	30.54	3	6	1	1
1694	137106	931056	2.654821064	2	1.80	3	Gravel	1	6	2	Roads, Tracks, Paths	2	31.08	3	6	1	2
1695	137116	931056	2.640921324	2	1.80	3	Gravel	1	6	2	Water Feature Minor	6	29.04	3	18	3	6
1696	137033	931066	2.673223145	2	1.60	3	Gravel	1	6	2	Wind Farm Layout	3	52.56	3	9	2	4
1697	137043	931066	2.673232877	2	1.60	3	Gravel	1	6	2	Wind Farm Layout	3	49.37	3	9	2	4
1698	137053	931066	2.673222042	2	1.60	3	Gravel	1	6	2	Wind Farm Layout	3	46.26	3	9	2	4
1699	137063	931066	2.631385678	2	1.70	3	Gravel	1	6	2	Roads, Tracks, Paths	2	41.25	3	6	1	2
1700	137073	931066	2.035683164	2	1.60	3	Gravel	1	6	2	Roads, Tracks, Paths	2	32.89	3	6	1	2
1701	137096	931066	2.82133938	2	1.70	3	Gravel	1	6	2	Roads, Tracks, Paths	2	20.64	3	6	1	2
1702	137106	931066	2.6295944	2	0.90	2	Gravel	1	4	1	Roads, Tracks, Paths	2	21.30	3	6	1	1
1703	137116	931066	2.593922251	2	1.80	3	Gravel	1	6	2	Roads, Tracks, Paths	2	23.38	3	6	1	2
1704	137126	931066	2.574749515	2	1.80	3	Gravel	1	6	2	Roads, Tracks, Paths	2	25.47	3	6	1	2
1705	137033	931076	2.729573193	2	0.90	2	Gravel	1	4	1	Wind Farm Layout	3	43.09	3	9	2	2
1706	137043	931076	2.729557332	2	1.40	2	Gravel	1	4	1	Wind Farm Layout	3	39.89	3	9	2	2
1707	137053	931076	2.729574324	2	1.40	2	Gravel	1	4	1	Wind Farm Layout	3	36.70	3	9	2	2
1708	137063	931076	2.729564982	2	1.40	2	Gravel	1	4	1	Wind Farm Layout	3	34.30	3	9	2	2
1709	137073	931076	2.563976281	2	1.50	2	Gravel	1	4	1	Roads, Tracks, Paths	2	27.92	3	6	1	1
1710	137096	931076	2.809407146	2	1.40	2	Gravel	1	4	1	Roads, Tracks, Paths	2	10.89	3	6	1	1
1711	137106	931076	2.645323625	2	1.50	2	Gravel	1	4	1	Roads, Tracks, Paths	2	11.52	3	6	1	1
1712	137116	931076	2.627147541	2	0.90	2	Gravel	1	4	1	Roads, Tracks, Paths	2	13.61	3	6	1	1
1713	137126	931076	2.577261214	2	1.70	3	Gravel	1	6	2	Roads, Tracks, Paths	2	15.69	3	6	1	2
1714	137136	931076	2.568783883	2	1.60	3	Gravel	1	6	2	Roads, Tracks, Paths	2	17.77	3	6	1	2
1715	137033	931086	1.565642303	1	1.20	2	Gravel	1	2	1	Wind Farm Layout	3	33.62	3	9	2	2
1716	137043	931086	1.998115566	1	1.20	2	Gravel	1	2	1	Wind Farm Layout	3	30.42	3	9	2	2
1717	137053	931086	2.401698211	2	1.10	2	Gravel	1	4	1	Wind Farm Layout	3	27.23	3	9	2	2
1718	137063	931086	2.653447791	2	1.30	2	Gravel	1	4	1	Wind Farm Layout	3	24.47	3	9	2	2
1719	137073	931086	2.666324283	2	1.10	2	Gravel	1	4	1	Wind Farm Layout	3	23.40	3	9	2	2
1720	137096	931086	2.631781838	2	1.20	2	Gravel	1	4	1	Roads, Tracks, Paths	2	3.35	4	8	2	2
1721	137106	931086	2.580299044	2	1.20	2	Gravel	1	4	1	Roads, Tracks, Paths	2	1.75	4	8	2	2
1722	137116	931086	2.598482667	2	1.40	2	Gravel	1	4	1	Roads, Tracks, Paths	2	3.83	4	8	2	2
1723	137126	931086	2.623361476	2	1.50	2	Gravel	1	4	1	Roads, Tracks, Paths	2	5.91	4	8	2	2
1724	137136	931086	2.577255488	2	1.50	2	Gravel	1	4	1	Roads, Tracks, Paths	2	8.00	4	8	2	2
1725	137034	931106	2.63811621 2	2	0.80	2	Gravel	1	4	1	Wind Farm Layout	3	14.59	3	9	2	2
1726	137044	931106	2.66878147	2	0.80	2	Gravel	1	4	1	Wind Farm Layout	3	11.40	3	9	2	2
1727	137054	931106	2.661750669	2	0.80	2	Gravel	1	4	1	Wind Farm Layout	3	8.20	4	12	2	2
1728	137064	931106	2.636231475	2	0.80	2	Gravel	1	4	1	Wind Farm Layout	3	5.04	4	12	2	2
1729	137074	931106	2.636241787	2	0.80	2	Gravel	1	4	1	Wind Farm Layout	3	3.67	4	12	2	2
1730	137096	931106	2.011531346	2	0.90	2	Gravel	1	4	1	Roads, Tracks, Paths	2	0.37	4	8	2	2
1731	137106	931106	1.328224214	1	0.90	2	Gravel	1	2	1	Wind Farm Layout	3	9.25	4	12	2	2
1732	137116	931106	1.260909499	1	0.80	2	Gravel	1	2	1	Wind Farm Layout	3	11.35	3	9	2	2
1733	137126	931106	1.249343303	1	0.80	2	Gravel	1	2	1	Wind Farm Layout	3	13.45	3	9	2	2
1734	137136	931106	1.325442157	1	0.80	2	Gravel	1	2	1	Roads, Tracks, Paths	2	11.93	3	6	1	1
1735	137034	931116	2.6362288	2	1.10	2	Gravel	1	4	1	Wind Farm Layout	3	5.12	4	12	2	2
1736	137044	931116	2.63811045	2	1.10	2	Gravel	1	4	1	Wind Farm Layout	3	1.92	4	12	2	2
1737	137054	931116	2.665373009	2	1.00	2	Gravel	1	4	1	Wind Farm Layout	3	1.27	4	12	2	2
1738	137064	931116	2.646122405	2	1.00	2	Gravel	1	4	1	Wind Farm Layout	3	4.47	4	12	2	2
1739	137074	931116	2.608367794	2	0.90	2	Gravel	1	4	1	Wind Farm Layout	3	6.33	4	12	2	2
1740	137096	931116	2.376810123	2	1.00	2	Gravel	1	4	1	Roads, Tracks, Paths	2	0.05	4	8	2	2
1741	137106	931116	1.570368335	1	0.80	2	Gravel	1	2	1	Wind Farm Layout	3	0.53	4	12	2	2
1742	137116	931116	1.326561852	1	0.80	2	Gravel	1	2	1	Wind Farm Layout	3	1.57	4	12	2	2
1743	137126	931116	1.329591435	1	0.80	2	Gravel	1	2	1	Wind Farm Layout	3	3.67	4	12	2	2
1744	137136	931116	1.337334303	1	0.80	2	Gravel	1	2	1	Wind Farm Layout	3	5.77	4	12	2	2
1745	137044	931126	2.636236993	2	0.90	2	Gravel	1	4	1	Wind Farm Layout	3	7.55	4	12	2	2
1746	137054	931126	2.64211589	2	0.80	2	Gravel	1	4	1	Wind Farm Layout	3	10.74	3	9	2	2
1747	137064	931126	2.671301361	2	0.80	2	Gravel	1	4	1	Wind Farm Layout	3	13.94	3	9	2	2
1748	137074	931126	2.558295413	2	0.80	2	Gravel	1	4	1	Wind Farm Layout	3	16.32	3	9	2	2
1749	137096	931126	2.408404783	2	0.90	2	Gravel	1	4	1	Roads, Tracks, Paths	2	9.82	4	8	2	2
1750	137106	931126	2.104563594	2	1.00	2	Gravel	1	4	1	Roads, Tracks, Paths	2	7.74	4	8	2	2
1751	137116	931126	1.350731957	1	0.80	2	Gravel	1	2	1	Roads, Tracks, Paths	2	5.66	4	8	2	2
1752	137126	931126	1.329588457	1	0.80	2	Gravel	1	2	1	Roads, Tracks, Paths	2	3.57	4	8	2	2
1753	137044	931136	2.636234123	2	1.20	2	Gravel	1	4	1	Wind Farm Layout	3	17.02	3	9	2	2
1754	137054	931136	2.636238046	2	1.00	2	Gravel	1	4	1	Wind Farm Layout	3	20.21	3	9	2	2
1755	137064	931136	2.590870709	2	1.00	2	Gravel	1	4	1	Wind Farm Layout	3	23.41	3	9	2	2
1756	137074	931136	2.439837242	2	1.10	2	Gravel	1	4	1	Wind Farm Layout	3	26.31	3	9	2	2
1757	137096	931136	2.40841616	2	1.20	2	Gravel	1	4	1	Roads, Tracks, Paths	2	19.60	3	6	1	1
1758	137106	931136	2.389029652	2	1.00	2	Gravel	1	4	1	Roads, Tracks, Paths	2	17.52	3	6	1	1
1759	137116	931136	1.644631104	1	0.90	2	Gravel	1	2	1	Roads, Tracks, Paths	2	15.43	3	6	1	1
1760	137126	931136	1.338477932	1	1.00	2	Gravel	1	2	1	Roads, Tracks, Paths	2	13.35	3	6	1	1
1761	137054	931146	2.58385982	2	1.30	2	Gravel	1	4	1	Wind Farm Layout	3	29.68	3	9	2	2
1762	137064	931146	2.48939315	2	1.20	2	Gravel	1	4	1	Wind Farm Layout	3	32.88	3	9	2	2
1763	137074	931146	2.42093784	2	1.00	2	Gravel	1	4	1	Roads, Tracks, Paths	2	35.58	3	6	1	1
1764	137096	931146	2.408410016	2	1.30	2	Gravel	1	4	1	Roads, Tracks, Paths	2	29.37	3	6	1	1
1765	137106	931146	2.408413913	2	1.10	2	Gravel	1	4	1	Roads, Tracks, Paths	2	27.29	3	6	1	1
1766	137116	931146	2.206153556	2	1.00	2	Gravel	1	4	1	Roads, Tracks, Paths	2	25.21	3	6	1	1
1767	137724	931284	6.127373918	4	0.70	2	Gravel	1	8	2	Water Feature Minor	6	10.83	3	18	3	6
1768	137734	931284	5.89328855	4	0.30	1	Rock	1.5	6	2	Water Feature Minor	6	10.21	3	18	3	6
1769	137756	931284	6.718181788	4	1.40	2	Gravel	1	8	2	Water Feature Minor	6	17.82	3	18	3	6
1770	137766	931284	6.345288626	4	1.40	2	Rock	1.5	12	2	Water Feature Minor	6	11.34	3	18	3	6
1771	137704	931294	6.243466554	4	0.80	2	Gravel	1	8	2	Water Feature Minor	6	21.50	3	18	3	6
1772	137714	931294	6.063838344	4	0.80	2	Gravel	1	8	2	Water Feature Minor	6	22.46	3	18	3	6
1773	137724	931294	6.04843948	4	0.40	1	Gravel	1	4	1	Water Feature Minor	6	20.55	3	18	3	3
1774	137734	931294	5.999470377	4	0.60	2	Gravel	1	8	2	Water Feature Minor	6	20.17	3	18	3	6
1775	137756	931294	6.718183828	4	1.10	2	Gravel	1	8	2	Water Feature Minor	6	25.40	3	18	3	6
1776	137766	931294	6.713807865	4	1.10	2	Gravel	1	8	2	Water Feature Minor	6	18.82	3	18	3	6
1777	137776	931294	7.384147527	4	0.70	2	Gravel	1	8	2	Water Feature Minor	6	12.82	3	18	3	6
1778	137694	931304	6.097328022	4	1.00	2	Gravel	1	8	2	Water Feature Minor	6	30.49	3	18	3	6
1779	137704	931304	6.042727877	4	0.90	2	Gravel	1	8	2	Water Feature Minor	6	31.45	3	18	3	6
1780	137714	931304	6.039048822	4	1.30	2	Gravel	1	8	2	Water Feature Minor	6	32.41	3	18	3	6
1781	137724	931304	6.063844104	4	0.80	2	Gravel	1	8	2	Water Feature Minor	6	30.32	3	18	3	6
1782	137734	931304	6.047972342	4	1.20	2	Gravel	1	8	2	Water Feature Minor	6	30.12	3	18	3	6
1783	137756	931304	6.567922259	4	1.20	2	Gravel	1	8	2	Water Feature Minor	6	32.81	3	18	3	6
1784	137766	931304	6.661921338	4	0.80	2	Gravel	1	8	2	Water Feature Minor	6	26.82	3	18	3	6
1785	137776	931304	7.34817078	4	0.60	2	Gravel	1	8	2	Water Feature Minor	6	20.82	3	18	3	6
1786	137786	931304	7.403002683	4	0.70	2	Gravel	1	8	2	Water Feature Minor	6	16.05	3	18	3	6
1787	137694	931314	5.115234469	4	0.90	2	Gravel	1	8	2	Water Feature Minor	6	40.45	3	18	3	6
1788	137704	931314	5.891093661	4	0.80	2	Gravel	1	8	2	Water Feature Minor	6	41.40	3	18	3	6
1789	137714	931314	6.061223873	4	1.20	2	Gravel	1	8	2	Water Feature Minor	6	42.32	3	18	3	6
1790	137724	931314	6.038124036	4	1.00	2	Gravel	1	8	2	Roads, Tracks, Paths	2	38.56	3	6	1	2
1791	137734	931314	6.057102546	4	1.10	2	Rock	1.5	12	2	Roads, Tracks, Paths	2	34.91	3	6	1	2
1792	137756	931314	6.35712917	4	1.50	2	Gravel	1	8	2	Roads, Tracks, Paths	2	27.00	3	6	1	2
1793	137766	931314	6.805595979	4	0.20	1	Gravel	1	4	1	Roads, Tracks, Paths	2	26.90	3	6	1	1
1794	137776	931314	7.248237974	4	0.20	1	Gravel	1	4	1	Water Feature Minor	6	29.26	3	18	3	3
1795	137786	931314	9.771676509	6	0.40	1	Rock	1.5	9	2	Water Feature Minor	6	25.21	3	18	3	6
1796	137796	931314	14.14824859	6	0.20	1	Gravel	1	6	2	Water Feature Minor	6	21.20	3	18	3	6
1797	137694	931324	3.065281657	2	0.70	2	Gravel	1	4	1	Roads, Tracks, Paths	2	48.23	3	6	1	1
1798	137704	931324	3.622079263	2	0.60	2	Gravel	1	4	1	Roads, Tracks, Paths	2	40.45	3	6	1	1
1799	137714	931324	4.78846916	4	0.90	2	Gravel	1	8	2	Roads, Tracks, Paths	2	33.87	3	6	1	2
1800	137724	931324	5.7550107	4	0.70	2	Gravel	1	8	2	Roads, Tracks, Paths	2	29.25	3	6	1	2
1801	137734	931324	6.026121891	4	0.70	2	Gravel	1	8	2	Roads, Tracks, Paths	2	25.60	3	6	1	2
1802	137756	931324	6.155993474	4	0.80	2	Gravel	1	8	2	Roads, Tracks, Paths	2	17.31	3	6	1	2
1803	137766	931324	6.916689823	4	0.10	1	Gravel	1	4	1	Roads, Tracks, Paths	2	17.15	3	6	1	1
1804	137776	931324	8.184249656	6	0.40	1	Gravel	1	6	2	Roads, Tracks, Paths	2	22.10	3	6	1	2
1805	137786	931324	13.28497121	6	0.40	1	Rock	1.5	9	2	Roads, Tracks, Paths	2	29.71	3	6	1	2
1806	137796	931324	13.76913162	6	0.60	2	Gravel	1	12	2	Water Feature Minor	6	30.53	3	18	3	6
1807	137704	931344	3.036001105	2	0.80	2	Gravel	1	4	1	Roads, Tracks, Paths	2	30.09	3	6	1	1
1808	137714	931344	3.035986083	2	0.80	2	Gravel	1	4	1	Roads, Tracks, Paths	2	20.52	3	6	1	1
1809	137724	931344	3.065076218	2	0.80	2	Gravel	1	4	1	Roads, Tracks, Paths	2	11.69	3	6	1	1
1810	137734	931344	3.047327989	2	0.80	2	Gravel	1	4	1	Roads, Tracks, Paths	2	6.40	4	8	2	2
1811	137756	931344	4.165273207	4	1.30	2	Gravel	1	8	2	Roads, Tracks, Paths	2	1.09	4	8	2	4
1812	137766	931344	6.037867471	4	0.60	2	Gravel	1	8	2	Roads, Tracks, Paths	2	3.21	4	8	2	4
1813	137776	931344	5.445348182	4	0.40	1	Gravel	1	4	1	Roads, Tracks, Paths	2	12.51	3	6	1	1
1814	137786	931344	2.44587937	2	0.40	1	Gravel	1	2	1	Roads, Tracks, Paths	2	21.81	3	6	1	1
1815	137796	931344	2.00633662	2	0.70	2	Gravel	1	4	1	Roads, Tracks, Paths	2	31.12	3	6	1	1

1816	137694	931354	3.047041813	2	0.20	1	Rock	1.5	3	1	Roads, Tracks, Paths	2	39.32	3	6	1	1
1817	137704	931354	3.035991871	2	0.60	2	Gravel	1	4	1	Roads, Tracks, Paths	2	29.36	3	6	1	1
1818	137714	931354	2.990298791	2	0.80	2	Gravel	1	4	1	Roads, Tracks, Paths	2	19.44	3	6	1	1
1819	137724	931354	2.686639553	2	0.60	2	Gravel	1	4	1	Roads, Tracks, Paths	2	9.66	4	8	2	2
1820	137734	931354	2.144923247	2	0.80	2	Gravel	1	4	1	Roads, Tracks, Paths	2	0.32	4	8	2	2
1821	137756	931354	1.808452318	1	0.80	2	Gravel	1	2	1	Roads, Tracks, Paths	2	9.75	4	8	2	2
1822	137766	931354	2.489633356	2	0.80	2	Gravel	1	4	1	Roads, Tracks, Paths	2	0.45	4	8	2	2
1823	137776	931354	2.046643904	2	0.80	2	Gravel	1	4	1	Roads, Tracks, Paths	2	8.85	4	8	2	2
1824	137786	931354	1.772691065	1	0.80	2	Gravel	1	2	1	Roads, Tracks, Paths	2	18.16	3	6	1	1
1825	137796	931354	1.87958175	1	0.50	1	Gravel	1	1	1	Roads, Tracks, Paths	2	27.46	3	6	1	1
1826	137694	931364	2.602196089	2	0.60	2	Gravel	1	4	1	Roads, Tracks, Paths	2	41.26	3	6	1	1
1827	137704	931364	2.006316779	2	0.40	1	Gravel	1	2	1	Roads, Tracks, Paths	2	31.89	3	6	1	1
1828	137714	931364	1.799567912	1	0.70	2	Gravel	1	2	1	Roads, Tracks, Paths	2	22.59	3	6	1	1
1829	137724	931364	1.868858046	1	0.50	1	Gravel	1	1	1	Roads, Tracks, Paths	2	13.28	3	6	1	1
1830	137734	931364	2.28514157	2	0.70	2	Gravel	1	4	1	Roads, Tracks, Paths	2	3.98	4	8	2	2
1831	137756	931364	2.304069302	2	0.80	2	Gravel	1	4	1	Roads, Tracks, Paths	2	13.41	3	6	1	1
1832	137766	931364	2.84456469	2	0.80	2	Gravel	1	4	1	Roads, Tracks, Paths	2	4.11	4	8	2	2
1833	137776	931364	3.320263239	2	0.80	2	Gravel	1	4	1	Roads, Tracks, Paths	2	5.19	4	8	2	2
1834	137786	931364	3.214041083	2	0.50	1	Gravel	1	2	1	Roads, Tracks, Paths	2	14.50	3	6	1	1
1835	137796	931364	2.535690656	2	0.60	2	Gravel	1	4	1	Roads, Tracks, Paths	2	23.80	3	6	1	1
1836	137704	931374	2.306019135	2	0.30	1	Gravel	1	2	1	Roads, Tracks, Paths	2	35.55	3	6	1	1
1837	137714	931374	2.313769981	2	0.50	1	Gravel	1	2	1	Roads, Tracks, Paths	2	26.25	3	6	1	1
1838	137724	931374	2.305156781	2	0.60	2	Gravel	1	4	1	Roads, Tracks, Paths	2	16.94	3	6	1	1
1839	137734	931374	2.31329434	2	0.60	2	Gravel	1	4	1	Roads, Tracks, Paths	2	7.64	4	8	2	2
1840	137756	931374	2.28907319	2	0.60	2	Gravel	1	4	1	Wind Farm Layout	3	10.45	3	9	2	2
1841	137766	931374	2.794558758	2	0.30	1	Gravel	1	2	1	Roads, Tracks, Paths	2	7.77	4	8	2	2
1842	137776	931374	3.320116055	2	0.80	2	Gravel	1	4	1	Roads, Tracks, Paths	2	1.54	4	8	2	2
1843	137786	931374	3.321205636	2	0.90	2	Gravel	1	4	1	Roads, Tracks, Paths	2	10.84	3	6	1	1
1844	137714	931384	2.313773536	2	0.50	1	Rock	1.5	3	1	Roads, Tracks, Paths	2	29.90	3	6	1	1
1845	137724	931384	2.305164065	2	0.60	2	Gravel	1	4	1	Roads, Tracks, Paths	2	20.60	3	6	1	1
1846	137734	931384	2.319019079	2	0.50	1	Gravel	1	2	1	Roads, Tracks, Paths	2	11.30	3	6	1	1
1847	137756	931384	2.296657944	2	0.60	2	Gravel	1	4	1	Wind Farm Layout	3	6.81	4	12	2	2
1848	137766	931384	2.695452263	2	0.60	2	Gravel	1	4	1	Roads, Tracks, Paths	2	11.43	3	6	1	1
1849	137776	931384	3.321195273	2	0.50	1	Gravel	1	2	1	Roads, Tracks, Paths	2	2.12	4	8	2	2
1850	137438	931597	2.280769783	2	0.50	1	Gravel	1	2	1	Roads, Tracks, Paths	2	44.74	3	6	1	1
1851	137470	931596	2.155158143	2	0.60	2	Gravel	1	4	1	Roads, Tracks, Paths	2	31.82	3	6	1	1
1852	137480	931596	1.325684992	1	0.50	1	Gravel	1	1	1	Roads, Tracks, Paths	2	30.93	3	6	1	1
1853	137418	931607	2.273356754	2	0.60	2	Gravel	1	4	1	Roads, Tracks, Paths	2	56.06	3	6	1	1
1854	137428	931607	2.273779298	2	0.30	1	Gravel	1	2	1	Roads, Tracks, Paths	2	46.98	3	6	1	1
1855	137438	931607	2.272773342	2	0.60	2	Gravel	1	4	1	Roads, Tracks, Paths	2	38.37	3	6	1	1
1856	137448	931607	2.280779115	2	0.30	1	Gravel	1	2	1	Roads, Tracks, Paths	2	30.60	3	6	1	1
1857	137470	931606	2.184266368	2	0.40	1	Gravel	1	2	1	Roads, Tracks, Paths	2	21.87	3	6	1	1
1858	137480	931606	1.346097927	1	0.30	1	Gravel	1	1	1	Roads, Tracks, Paths	2	20.98	3	6	1	1
1859	137490	931606	1.173476194	1	0.40	1	Gravel	1	1	1	Roads, Tracks, Paths	2	20.08	3	6	1	1
1860	137408	931617	2.272854492	2	0.40	1	Rock	1.5	3	1	Roads, Tracks, Paths	2	62.84	3	6	1	1
1861	137418	931617	2.280630741	2	0.40	1	Rock	1.5	3	1	Roads, Tracks, Paths	2	53.04	3	6	1	1
1862	137428	931617	2.28077874	2	0.50	1	Gravel	1	2	1	Roads, Tracks, Paths	2	43.34	3	6	1	1
1863	137438	931617	2.273778752	2	0.40	1	Gravel	1	2	1	Roads, Tracks, Paths	2	33.80	3	6	1	1
1864	137470	931616	2.224981241	2	0.60	2	Gravel	1	4	1	Roads, Tracks, Paths	2	11.91	3	6	1	1
1865	137480	931616	1.39549644	1	0.30	1	Gravel	1	1	1	Roads, Tracks, Paths	2	11.02	3	6	1	1
1866	137490	931616	1.17579667	1	0.30	1	Gravel	1	1	1	Roads, Tracks, Paths	2	10.13	3	6	1	1
1867	137408	931627	3.557484607	2	0.30	1	Gravel	1	2	1	Roads, Tracks, Paths	2	61.79	3	6	1	1
1868	137418	931627	2.248974004	2	0.50	1	Gravel	1	2	1	Roads, Tracks, Paths	2	51.80	3	6	1	1
1869	137428	931627	1.804155089	1	0.30	1	Gravel	1	1	1	Roads, Tracks, Paths	2	41.81	3	6	1	1
1870	137448	931627	2.273782819	2	0.30	1	Gravel	1	2	1	Roads, Tracks, Paths	2	21.85	3	6	1	1
1871	137470	931626	2.262779962	2	0.40	1	Gravel	1	2	1	Roads, Tracks, Paths	2	1.96	4	8	2	2
1872	137480	931626	1.417513019	1	0.40	1	Rock	1.5	1.5	1	Roads, Tracks, Paths	2	1.07	4	8	2	2
1873	137500	931626	3.230602496	2	0.60	2	Gravel	1	4	1	Roads, Tracks, Paths	2	0.72	4	8	2	2
1874	137510	931626	4.130977542	4	0.60	2	Gravel	1	8	2	Wind Farm Layout	3	0.95	4	12	2	4
1875	137408	931637	4.832291997	4	0.40	1	Gravel	1	4	1	Wind Farm Layout	3	62.29	3	9	2	2
1876	137418	931637	4.793073736	4	0.40	1	Gravel	1	4	1	Roads, Tracks, Paths	2	52.35	3	6	1	1
1877	137428	931637	4.627345079	4	0.40	1	Gravel	1	4	1	Roads, Tracks, Paths	2	42.40	3	6	1	1
1878	137438	931637	3.719561954	2	0.30	1	Gravel	1	2	1	Roads, Tracks, Paths	2	32.45	3	6	1	1
1879	137448	931637	2.385737832	2	0.30	1	Gravel	1	2	1	Roads, Tracks, Paths	2	22.49	3	6	1	1
1880	137470	931636	2.259288387	2	0.50	1	Gravel	1	2	1	Roads, Tracks, Paths	2	0.12	4	8	2	2
1881	137480	931636	1.578193358	1	0.60	2	Gravel	1	2	1	Wind Farm Layout	3	6.38	4	12	2	2
1882	137500	931636	4.113531925	4	0.60	2	Gravel	1	8	2	Wind Farm Layout	3	8.13	4	12	2	4
1883	137510	931636	4.145890108	4	0.60	2	Gravel	1	8	2	Wind Farm Layout	3	9.01	4	12	2	4
1884	137408	931657	4.828984955	4	0.60	2	Gravel	1	8	2	Roads, Tracks, Paths	2	63.97	3	6	1	2
1885	137418	931657	4.831149459	4	0.60	2	Gravel	1	8	2	Roads, Tracks, Paths	2	54.01	3	6	1	2
1886	137428	931657	4.828983655	4	0.60	2	Gravel	1	8	2	Roads, Tracks, Paths	2	44.06	3	6	1	2
1887	137438	931657	4.83114475	4	0.40	1	Gravel	1	4	1	Roads, Tracks, Paths	2	34.10	3	6	1	1
1888	137448	931657	4.828984228	4	0.30	1	Gravel	1	4	1	Roads, Tracks, Paths	2	24.14	3	6	1	1
1889	137471	931657	5.144500378	4	0.40	1	Gravel	1	4	1	Roads, Tracks, Paths	2	0.60	4	8	2	2
1890	137481	931657	5.150714329	4	0.40	1	Gravel	1	4	1	Roads, Tracks, Paths	2	0.71	4	8	2	2
1891	137491	931657	4.253921232	4	0.50	1	Gravel	1	4	1	Roads, Tracks, Paths	2	0.19	4	8	2	2
1892	137501	931657	4.109365495	4	0.70	2	Gravel	1	8	2	Roads, Tracks, Paths	2	1.08	4	8	2	4
1893	137511	931657	4.147628017	4	0.70	2	Gravel	1	8	2	Roads, Tracks, Paths	2	1.97	4	8	2	4
1894	137408	931667	4.818765886	4	0.50	1	Gravel	1	4	1	Water Feature Minor	6	54.37	3	18	3	3
1895	137418	931667	4.814419123	4	0.40	1	Gravel	1	4	1	Water Feature Minor	6	52.84	3	18	3	3
1896	137428	931667	4.818755142	4	0.60	2	Gravel	1	8	2	Roads, Tracks, Paths	2	45.21	3	6	1	2
1897	137438	931667	4.814419594	4	0.50	1	Gravel	1	4	1	Roads, Tracks, Paths	2	35.46	3	6	1	1
1898	137448	931667	4.827279688	4	0.70	2	Gravel	1	8	2	Roads, Tracks, Paths	2	25.90	3	6	1	2
1899	137471	931667	4.807177579	4	0.40	1	Rock	1.5	6	2	Roads, Tracks, Paths	2	8.49	4	8	2	4
1900	137481	931667	5.207748118	4	0.50	1	Gravel	1	4	1	Roads, Tracks, Paths	2	9.25	4	8	2	2
1901	137491	931667	5.465385958	4	0.50	1	Rock	1.5	6	2	Roads, Tracks, Paths	2	10.14	3	6	1	2
1902	137501	931667	4.693070594	4	0.60	2	Gravel	1	8	2	Roads, Tracks, Paths	2	11.03	3	6	1	2
1903	137511	931667	4.0479395	4	0.60	2	Gravel	1	8	2	Roads, Tracks, Paths	2	11.93	3	6	1	2
1904	137408	931677	4.845764781	4	0.60	2	Gravel	1	8	2	Water Feature Minor	6	44.41	3	18	3	6
1905	137418	931677	4.814453334	4	0.60	2	Gravel	1	8	2	Water Feature Minor	6	42.88	3	18	3	6
1906	137428	931677	4.84577897	4	0.60	2	Gravel	1	8	2	Water Feature Minor	6	43.15	3	18	3	6
1907	137438	931677	4.822950316	4	0.80	2	Gravel	1	8	2	Roads, Tracks, Paths	2	39.18	3	6	1	2
1908	137448	931677	5.757723756	4	0.80	2	Gravel	1	8	2	Roads, Tracks, Paths	2	30.79	3	6	1	2
1909	137471	931677	4.718617228	4	0.40	1	Rock	1.5	6	2	Roads, Tracks, Paths	2	18.47	3	6	1	2
1910	137481	931677	5.767427507	4	0.60	2	Gravel	1	8	2	Roads, Tracks, Paths	2	19.21	3	6	1	2
1911	137491	931677	5.542743073	4	0.70	2	Gravel	1	8	2	Roads, Tracks, Paths	2	20.10	3	6	1	2
1912	137501	931677	5.531066962	4	0.60	2	Gravel	1	8	2	Roads, Tracks, Paths	2	20.99	3	6	1	2
1913	137511	931677	4.983856686	4	0.80	2	Gravel	1	8	2	Roads, Tracks, Paths	2	21.88	3	6	1	2
1914	137418	931687	4.83169051	4	0.80	2	Rock	1.5	12	2	Water Feature Minor	6	32.93	3	18	3	6
1915	137428	931687	4.853172259	4	0.80	2	Gravel	1	8	2	Water Feature Minor	6	33.23	3	18	3	6
1916	137438	931687	5.828615505	4	1.00	2	Gravel	1	8	2	Water Feature Minor	6	34.47	3	18	3	6
1917	137448	931687	6.396170727	4	1.20	2	Gravel	1	8	2	Water Feature Minor	6	35.82	3	18	3	6
1918	137471	931687	4.721216327	4	1.00	2	Rock	1.5	12	2	Roads, Tracks, Paths	2	28.46	3	6	1	2
1919	137481	931687	6.039492158	4	1.00	2	Gravel	1	8	2	Roads, Tracks, Paths	2	29.16	3	6	1	2
1920	137491	931687	5.479774098	4	1.00	2	Gravel	1	8	2	Roads, Tracks, Paths	2	30.05	3	6	1	2
1921	137501	931687	5.520922901	4	1.00	2	Gravel	1	8	2	Roads, Tracks, Paths	2	30.95	3	6	1	2
1922	137428	931697	5.825882027	4	1.10	2	Gravel	1	8	2	Water Feature Minor	6	23.31	3	18	3	6
1923	137438	931697	6.683072064	4	1.40	2	Gravel	1	8	2	Water Feature Minor	6	24.58	3	18	3	6
1924	137448	931697	5.32333415	4	1.50	2	Gravel	1	8	2	Water Feature Minor	6	25.86	3	18	3	6
1925	137471	931697	4.714896249	4	1.40	2	Gravel	1	8	2	Water Feature Minor	6	35.94	3	18	3	6
1926	137481	931697	6.045006028	4	1.30	2	Rock	1.5	12	2	Water Feature Minor	6	36.28	3	18	3	6
1927	137491	931697	6.014977744	4	1.30	2	Rock	1.5	12	2	Water Feature Minor	6	34.01	3	18	3	6
1928	137033	931856	1.879882894	1	0.50	1	Gravel	1	1	1	Wind Farm Layout	3	6.01	4	12	2	2
1929	137043	931856	1.897379131	1	0.40	1	Gravel	1	1	1	Wind Farm Layout	3	6.57	4	12	2	2
1930	137064	931855	2.200313447	2	0.40	1	Gravel	1	2	1	Wind Farm Layout	3	8.14	4	12	2	2
1931	137074	931855	2.060603753	2	0.40	1	Gravel	1	2	1	Wind Farm Layout	3	8.70	4	12	2	2
1932	137013	931866	2.211524338	2	0.40	1	Gravel	1	2	1	Wind Farm Layout	3	5.09	4	12	2	2
1933	137033	931866	1.873150423	1	0.30	1	Gravel	1	1	1	Wind Farm Layout	3	3.97	4	12	2	2
1934	137043	931866	1.903897524	1	0.80	2	Gravel	1	2	1	Wind Farm Layout	3	3.41	4	12	2	2
1935	137064	931865	2.125854013	2	0.40	1	Gravel	1	2	1	Wind Farm Layout	3	1.84	4	12	2	2
1936	137084	931865	1.97069597	1	0.40	1	Gravel	1	1	1	Wind Farm Layout	3	0.71	4	12	2	2
1937	137003	931876	2.424922469	2	0.40	1	Gravel	1	2	1	Wind Farm Layout	3	15.62	3	9	2	2
1938	137013	931876	2.209548514	2	0.40	1	Gravel	1	2	1	Wind Farm Layout	3	15.07	3	9	2	2
1939	137033	931876	1.862781552	1	0.50	1	Gravel	1	1	1	Wind Farm Layout	3	13.95	3	9	2	2
1940	137043	931876	1.923614613	1	0.40	1	Gravel	1	1	1	Wind Farm Layout	3	13.39	3	9	2	2
1941	137064	931875	2.021342938	2	0.40	1	Gravel	1	2	1	Wind Farm Layout	3	11.82	3	9	2	2
1942	137084	931875	1.426171987	1	0.30	1	Gravel	1	1	1	Roads, Tracks, Paths	2	8.07	4	8	2	2
1943	137094	931875	1.240520089	1	0.40	1	Gravel	1	1	1	Roads, Tracks, Paths	2	5.06	4	8	2	2
1944	137003	931886	2.820765898	2	0.40	1	Gravel	1	2	1	Wind Farm Layout	3	25.60	3	9	2	2
1945	137013	931886	2.30838072	2	0.40	1	Gravel	1	2	1	Wind Farm Layout	3	25.05	3	9	2	2

1946	137023	931886	2.184298089	2	0.60	2	Gravel	1	4	1	Wind Farm Layout	3	24.49	3	9	2	2
1947	137033	931886	1.86700023	1	0.40	1	Gravel	1	1	1	Wind Farm Layout	3	23.93	3	9	2	2
1948	137043	931886	1.99151547	1	0.40	1	Gravel	1	1	1	Roads, Tracks, Paths	2	19.38	3	6	1	1
1949	137064	931885	1.795769846	1	0.40	1	Gravel	1	1	1	Roads, Tracks, Paths	2	4.57	4	8	2	2
1950	137084	931885	1.235482608	1	0.40	1	Gravel	1	1	1	Roads, Tracks, Paths	2	1.46	4	8	2	2
1951	137094	931885	1.256407178	1	0.40	1	Gravel	1	1	1	Roads, Tracks, Paths	2	4.47	4	8	2	2
1952	137104	931885	1.256387237	1	0.60	2	Gravel	1	2	1	Roads, Tracks, Paths	2	7.49	4	8	2	2
1953	137003	931896	2.909974359	2	0.50	1	Gravel	1	2	1	Wind Farm Layout	3	35.58	3	9	2	2
1954	137013	931896	2.637514814	2	0.60	2	Gravel	1	4	1	Wind Farm Layout	3	35.03	3	9	2	2
1955	137033	931896	1.882972014	1	0.80	2	Gravel	1	2	1	Roads, Tracks, Paths	2	29.15	3	6	1	1
1956	137074	931895	1.256387825	1	0.70	2	Gravel	1	2	1	Roads, Tracks, Paths	2	7.98	4	8	2	2
1957	137084	931895	1.256399074	1	0.60	2	Gravel	1	2	1	Roads, Tracks, Paths	2	10.99	3	6	1	1
1958	137094	931895	1.256387793	1	0.50	1	Gravel	1	1	1	Wind Farm Layout	3	13.60	3	9	2	2
1959	137104	931895	1.239993168	1	0.60	2	Gravel	1	2	1	Wind Farm Layout	3	10.63	3	9	2	2
1960	137004	931917	0.909182535	1	0.90	2	Gravel	1	2	1	Wind Farm Layout	3	56.76	3	9	2	2
1961	137014	931917	0.685271844	1	1.30	2	Gravel	1	2	1	Roads, Tracks, Paths	2	53.94	3	6	1	1
1962	137024	931917	0.511649571	1	1.30	2	Gravel	1	2	1	Roads, Tracks, Paths	2	44.40	3	6	1	1
1963	137044	931917	1.125348088	1	1.60	3	Gravel	1	3	1	Roads, Tracks, Paths	2	25.34	3	6	1	1
1964	137074	931917	1.243277402	1	1.30	2	Gravel	1	2	1	Wind Farm Layout	3	1.23	4	12	2	2
1965	137084	931917	1.257933619	1	1.30	2	Gravel	1	2	1	Roads, Tracks, Paths	2	1.77	4	8	2	2
1966	137094	931917	1.256008491	1	1.40	2	Gravel	1	2	1	Roads, Tracks, Paths	2	4.78	4	8	2	2
1967	137104	931917	1.25638679	1	1.10	2	Gravel	1	2	1	Roads, Tracks, Paths	2	7.79	4	8	2	2
1968	137014	931927	0.928432403	1	1.60	3	Gravel	1	3	1	Roads, Tracks, Paths	2	56.94	3	6	1	1
1969	137024	931927	0.901371848	1	1.50	2	Gravel	1	2	1	Roads, Tracks, Paths	2	47.41	3	6	1	1
1970	137034	931927	1.116223281	1	1.60	3	Gravel	1	3	1	Roads, Tracks, Paths	2	37.87	3	6	1	1
1971	137064	931927	0.98865119	1	2.20	3	Rock	1.5	4.5	1	Roads, Tracks, Paths	2	10.06	3	6	1	1
1972	137074	931927	1.052341782	1	1.70	3	Gravel	1	3	1	Roads, Tracks, Paths	2	8.28	4	8	2	2
1973	137084	931927	1.157968021	1	1.70	3	Gravel	1	3	1	Roads, Tracks, Paths	2	11.30	3	6	1	1
1974	137094	931927	1.254461728	1	1.80	3	Gravel	1	3	1	Roads, Tracks, Paths	2	14.31	3	6	1	1
1975	137104	931927	1.278716908	1	1.70	3	Gravel	1	3	1	Roads, Tracks, Paths	2	17.32	3	6	1	1
1976	137004	931937	0.933407298	1	1.70	3	Gravel	1	3	1	Roads, Tracks, Paths	2	69.48	3	6	1	1
1977	137024	931937	0.898992995	1	1.70	3	Gravel	1	3	1	Roads, Tracks, Paths	2	50.47	3	6	1	1
1978	137034	931937	1.13338882	1	1.90	3	Gravel	1	3	1	Roads, Tracks, Paths	2	41.25	3	6	1	1
1979	137044	931937	1.191445868	1	1.70	3	Gravel	1	3	1	Roads, Tracks, Paths	2	32.49	3	6	1	1
1980	137064	931937	1.164851205	1	1.70	3	Gravel	1	3	1	Roads, Tracks, Paths	2	18.79	3	6	1	1
1981	137074	931937	1.175577952	1	1.60	3	Gravel	1	3	1	Roads, Tracks, Paths	2	17.93	3	6	1	1
1982	137084	931937	1.188474134	1	1.40	2	Gravel	1	2	1	Roads, Tracks, Paths	2	20.83	3	6	1	1
1983	137094	931937	1.08157176	1	1.00	2	Gravel	1	2	1	Roads, Tracks, Paths	2	23.84	3	6	1	1
1984	137104	931937	0.973173904	1	0.90	2	Gravel	1	2	1	Roads, Tracks, Paths	2	26.85	3	6	1	1
1985	137014	931947	0.906927637	1	2.20	3	Rock	1.5	4.5	1	Roads, Tracks, Paths	2	63.60	3	6	1	1
1986	137034	931947	1.107733207	1	1.90	3	Gravel	1	3	1	Roads, Tracks, Paths	2	46.41	3	6	1	1
1987	137044	931947	1.179283381	1	1.80	3	Gravel	1	3	1	Roads, Tracks, Paths	2	38.83	3	6	1	1
1988	137064	931947	1.178691304	1	1.60	3	Gravel	1	3	1	Roads, Tracks, Paths	2	28.37	3	6	1	1
1989	137074	931947	1.159119471	1	1.60	3	Gravel	1	3	1	Roads, Tracks, Paths	2	27.81	3	6	1	1
1990	137084	931947	1.175065737	1	1.40	2	Gravel	1	2	1	Roads, Tracks, Paths	2	30.36	3	6	1	1
1991	137094	931947	1.201902411	1	0.80	2	Gravel	1	2	1	Roads, Tracks, Paths	2	33.37	3	6	1	1
1992	137024	931957	0.896100804	1	2.40	3	Gravel	1	3	1	Roads, Tracks, Paths	2	60.42	3	6	1	1
1993	137034	931957	1.099300688	1	2.30	3	Gravel	1	3	1	Roads, Tracks, Paths	2	52.96	3	6	1	1
1994	137044	931957	1.159409676	1	2.20	3	Gravel	1	3	1	Roads, Tracks, Paths	2	46.47	3	6	1	1
1995	137064	931957	1.201895256	1	1.90	3	Gravel	1	3	1	Roads, Tracks, Paths	2	38.17	3	6	1	1
1996	137074	931957	1.188845011	1	2.00	3	Gravel	1	3	1	Roads, Tracks, Paths	2	37.75	3	6	1	1
1997	137084	931957	1.179324942	1	1.60	3	Gravel	1	3	1	Roads, Tracks, Paths	2	39.89	3	6	1	1
1998	137940	932121	2.286419977	2	2.40	3	Rock	1.5	9	2	Roads, Tracks, Paths	2	21.59	3	6	1	2
1999	137950	932121	2.294627181	2	2.50	3	Gravel	1	6	2	Roads, Tracks, Paths	2	26.23	3	6	1	2
2000	137973	932121	2.385801513	2	2.30	3	Gravel	1	6	2	Roads, Tracks, Paths	2	36.98	3	6	1	2
2001	137983	932121	2.409938812	2	2.50	3	Gravel	1	6	2	Roads, Tracks, Paths	2	42.22	3	6	1	2
2002	137920	932131	2.240686273	2	2.40	3	Gravel	1	6	2	Roads, Tracks, Paths	2	3.46	4	8	2	4
2003	137930	932131	2.269629443	2	2.50	3	Gravel	1	6	2	Roads, Tracks, Paths	2	8.10	4	8	2	4
2004	137940	932131	2.246102492	2	2.50	3	Rock	1.5	9	2	Roads, Tracks, Paths	2	12.74	3	6	1	2
2005	137950	932131	2.269630222	2	2.50	3	Gravel	1	6	2	Roads, Tracks, Paths	2	17.38	3	6	1	2
2006	137973	932131	2.290289082	2	2.30	3	Gravel	1	6	2	Roads, Tracks, Paths	2	28.27	3	6	1	2
2007	137983	932131	2.290990165	2	2.60	3	Gravel	1	6	2	Roads, Tracks, Paths	2	34.81	3	6	1	2
2008	137993	932131	2.35658183	2	2.60	3	Gravel	1	6	2	Roads, Tracks, Paths	2	42.70	3	6	1	2
2009	137910	932141	2.264053596	2	1.60	3	Gravel	1	6	2	Roads, Tracks, Paths	2	10.03	3	6	1	2
2010	137920	932141	2.249052057	2	1.00	2	Gravel	1	4	1	Roads, Tracks, Paths	2	5.39	4	8	2	2
2011	137930	932141	2.240691133	2	2.60	3	Gravel	1	6	2	Roads, Tracks, Paths	2	0.75	4	8	2	4
2012	137940	932141	2.269631876	2	2.30	3	Gravel	1	6	2	Roads, Tracks, Paths	2	3.89	4	8	2	4
2013	137950	932141	2.246102732	2	2.20	3	Gravel	1	6	2	Roads, Tracks, Paths	2	8.52	4	8	2	4
2014	137973	932141	2.231145636	2	2.40	3	Gravel	1	6	2	Roads, Tracks, Paths	2	20.69	3	6	1	2
2015	137983	932141	2.274170384	2	2.60	3	Gravel	1	6	2	Roads, Tracks, Paths	2	28.99	3	6	1	2
2016	137993	932141	2.241555472	2	2.50	3	Gravel	1	6	2	Roads, Tracks, Paths	2	38.11	3	6	1	2
2017	138003	932141	2.280673947	2	2.50	3	Gravel	1	6	2	Roads, Tracks, Paths	2	47.58	3	6	1	2
2018	137910	932151	2.251679528	2	0.90	2	Gravel	1	4	1	Wind Farm Layout	3	8.60	4	12	2	2
2019	137920	932151	2.264054989	2	0.90	2	Gravel	1	4	1	Wind Farm Layout	3	13.24	3	9	2	2
2020	137930	932151	2.249052089	2	1.60	3	Gravel	1	6	2	Roads, Tracks, Paths	2	9.61	4	8	2	4
2021	137940	932151	2.240695111	2	1.00	2	Gravel	1	4	1	Roads, Tracks, Paths	2	4.97	4	8	2	2
2022	137950	932151	2.269633062	2	1.60	3	Gravel	1	6	2	Roads, Tracks, Paths	2	0.33	4	8	2	4
2023	137973	932151	2.261378196	2	2.60	3	Gravel	1	6	2	Roads, Tracks, Paths	2	16.02	3	6	1	2
2024	137983	932151	2.231149227	2	2.70	3	Gravel	1	6	2	Roads, Tracks, Paths	2	25.86	3	6	1	2
2025	137993	932151	2.274171774	2	1.70	3	Gravel	1	6	2	Roads, Tracks, Paths	2	35.79	3	6	1	2
2026	138003	932151	2.241562268	2	3.20	3	Gravel	1	6	2	Roads, Tracks, Paths	2	45.75	3	6	1	2
2027	138013	932151	2.274170567	2	2.50	3	Gravel	1	6	2	Roads, Tracks, Paths	2	55.72	3	6	1	2
2028	137910	932161	2.264051148	2	1.70	3	Rock	1.5	9	2	Wind Farm Layout	3	0.25	4	12	2	4
2029	137920	932161	2.251677342	2	1.30	2	Gravel	1	4	1	Wind Farm Layout	3	4.39	4	12	2	2
2030	137930	932161	2.264052938	2	1.40	2	Gravel	1	4	1	Wind Farm Layout	3	9.03	4	12	2	2
2031	137940	932161	2.249052518	2	1.50	2	Gravel	1	4	1	Roads, Tracks, Paths	2	11.81	3	6	1	1
2032	137950	932161	2.240694191	2	1.00	2	Gravel	1	4	1	Roads, Tracks, Paths	2	2.96	4	8	2	2
2033	137973	932161	2.253983598	2	2.40	3	Gravel	1	6	2	Roads, Tracks, Paths	2	16.89	3	6	1	2
2034	137983	932161	2.261372909	2	2.60	3	Gravel	1	6	2	Roads, Tracks, Paths	2	26.41	3	6	1	2
2035	137993	932161	2.231148218	2	2.60	3	Gravel	1	6	2	Roads, Tracks, Paths	2	36.18	3	6	1	2
2036	138003	932161	2.274171869	2	2.60	3	Gravel	1	6	2	Roads, Tracks, Paths	2	46.06	3	6	1	2
2037	138013	932161	2.241111022	2	2.50	3	Gravel	1	6	2	Roads, Tracks, Paths	2	55.97	3	6	1	2
2038	137911	932181	2.268847956	2	1.30	2	Gravel	1	4	1	Roads, Tracks, Paths	2	15.27	3	6	1	1
2039	137921	932181	2.231259095	2	1.30	2	Gravel	1	4	1	Roads, Tracks, Paths	2	10.63	3	6	1	1
2040	137931	932181	2.266092661	2	2.00	3	Gravel	1	6	2	Roads, Tracks, Paths	2	5.99	4	8	2	4
2041	137941	932181	2.249635577	2	2.00	3	Gravel	1	6	2	Roads, Tracks, Paths	2	1.35	4	8	2	4
2042	137951	932181	2.266093587	2	2.50	3	Gravel	1	6	2	Roads, Tracks, Paths	2	6.68	4	8	2	4
2043	137973	932181	2.253302149	2	2.40	3	Gravel	1	6	2	Roads, Tracks, Paths	2	27.02	3	6	1	2
2044	137983	932181	2.259014801	2	2.60	3	Gravel	1	6	2	Roads, Tracks, Paths	2	35.87	3	6	1	2
2045	137993	932181	2.174669302	2	2.50	3	Gravel	1	6	2	Roads, Tracks, Paths	2	44.72	3	6	1	2
2046	138003	932181	2.112660369	2	2.40	3	Rock	1.5	9	2	Roads, Tracks, Paths	2	53.57	3	6	1	2
2047	138013	932181	2.104681363	2	2.40	3	Gravel	1	6	2	Roads, Tracks, Paths	2	62.46	3	6	1	2
2048	137911	932191	2.246880609	2	1.60	3	Gravel	1	6	2	Roads, Tracks, Paths	2	24.12	3	6	1	2
2049	137921	932191	2.268850334	2	2.50	3	Gravel	1	6	2	Roads, Tracks, Paths	2	19.48	3	6	1	2
2050	137931	932191	2.231258637	2	1.30	2	Gravel	1	4	1	Roads, Tracks, Paths	2	14.85	3	6	1	1
2051	137941	932191	2.266094902	2	1.00	2	Gravel	1	4	1	Roads, Tracks, Paths	2	10.50	3	6	1	1
2052	137973	932191	2.177765281	2	2.40	3	Gravel	1	6	2	Roads, Tracks, Paths	2	31.67	3	6	1	2
2053	137983	932191	2.118232008	2	2.30	3	Gravel	1	6	2	Roads, Tracks, Paths	2	40.52	3	6	1	2
2054	137993	932191	2.124934205	2	2.40	3	Gravel	1	6	2	Roads, Tracks, Paths	2	49.37	3	6	1	2
2055	138003	932191	2.133075327	2	2.40	3	Gravel	1	6	2	Roads, Tracks, Paths	2	58.22	3	6	1	2
2056	138013	932191	2.13975009	2	2.10	3	Gravel	1	6	2	Roads, Tracks, Paths	2	67.07	3	6	1	2
2057	137911	932201	2.268852232	2	1.70	3	Gravel	1	6	2	Wind Farm Layout	3	23.62	3	9	2	4
2058	137921	932201	2.24688228	2	1.70	3	Gravel	1	6	2	Roads, Tracks, Paths	2	28.34	3	6	1	2
2059	137931	932201	2.268850224	2	1.80	3	Gravel	1	6	2	Roads, Tracks, Paths	2	23.70	3	6	1	2
2060	137941	932201	2.231254829	2	0.90	2	Gravel	1	4	1	Roads, Tracks, Paths	2	20.34	3	6	1	1
2061	137951	932201	2.240452712	2	1.30	2	Gravel	1	4	1	Roads, Tracks, Paths	2	21.51	3	6	1	1
2062	137973	932201	2.137351116	2	2.00	3	Gravel	1	6	2	Roads, Tracks, Paths	2	36.52	3	6	1	2
2063	137983	932201	2.138093403	2	2.10	3	Gravel	1	6	2	Roads, Tracks, Paths	2	45.14	3	6	1	2
2064	137993	932201	2.139752355	2	2.10	3	Gravel	1	6	2	Roads, Tracks, Paths	2	54.02	3	6	1	2
2065	138003	932201	2.139748368	2	1.80	3	Gravel	1	6	2	Roads, Tracks, Paths	2	62.87	3	6	1	2
2066	138013	932201	2.143303428	2	1.90	3	Gravel	1	6	2	Roads, Tracks, Paths	2	71.72	3	6	1	2
2067	137921	932211	2.268849683	2	1.70	3	Gravel	1	6	2	Wind Farm Layout	3	20.96	3	9	2	4
2068	137931	932211	2.241821018	2	1.80	3	Gravel	1	6	2	Wind Farm Layout	3	26.58	3	9	2	4
2069	137941	932211	2.213679355	2	1.90	3	Gravel	1	6	2	Roads, Tracks, Paths	2	30.28	3	6	1	2
2070	137951	932211	2.148188359	2	2.50	3	Gravel	1	6	2	Roads, Tracks, Paths	2	31.08	3	6	1	2
2071	137973	932211	2.139750891	2	1.60	3	Gravel	1	6	2	Roads, Tracks, Paths	2	42.94	3	6	1	2
2072	137983	932211	2.139752626	2	0.80	2	Gravel	1	4	1	Roads, Tracks, Paths	2	50.47	3	6	1	1
2073	137993	932211	2.127619754	2	0.90	2	Gravel	1	4	1	Roads, Tracks, Paths	2	58.75	3	6	1	1
2074	138003	932211	2.100877552	2	2.10	3	Rock	1.5	9	2	Wind Farm Layout	3	67.16	3	9	2	4
2075	137931	932221	2.171003185	2	1.50	2	Rock	1.5	6	2	Wind Farm Layout	3	18.31	3	9	2	4

2076	137941	932221	2.140742709	2	1.70	3	Gravel	1	6	2	Wind Farm Layout	3	23.92	3	9	2	4
2077	137951	932221	2.139751314	2	2.00	3	Rock	1.5	9	2	Wind Farm Layout	3	29.54	3	9	2	4
2078	137973	932221	2.097062081	2	1.90	3	Gravel	1	6	2	Wind Farm Layout	3	42.05	3	9	2	4
2079	137983	932221	2.09273875	2	1.80	3	Gravel	1	6	2	Wind Farm Layout	3	47.66	3	9	2	4
2080	137993	932221	2.104674328	2	1.70	3	Gravel	1	6	2	Wind Farm Layout	3	53.28	3	9	2	4
2081	136815	932280	2.399927459	2	0.70	2	Gravel	1	4	1	Water Feature Minor	6	46.84	3	18	3	3
2082	136825	932280	2.541442503	2	0.20	1	Gravel	1	2	1	Water Feature Minor	6	56.59	3	18	3	3
2083	136848	932279	2.541458497	2	0.20	1	Gravel	1	2	1	Roads, Tracks, Paths	2	49.34	3	6	1	1
2084	136858	932279	2.535348613	2	0.70	2	Gravel	1	4	1	Roads, Tracks, Paths	2	48.30	3	6	1	1
2085	136795	932290	3.044420134	2	0.30	1	Gravel	1	2	1	Water Feature Minor	6	31.25	3	18	3	3
2086	136805	932290	1.19309548	1	0.80	2	Gravel	1	2	1	Water Feature Minor	6	40.09	3	18	3	3
2087	136815	932290	1.200067161	1	0.30	1	Rock	1.5	1.5	1	Water Feature Minor	6	49.37	3	18	3	3
2088	136825	932290	1.208587525	1	0.10	1	Rock	1.5	1.5	1	Roads, Tracks, Paths	2	49.78	3	6	1	1
2089	136848	932289	1.369696197	1	1.70	3	Gravel	1	3	1	Roads, Tracks, Paths	2	39.61	3	6	1	1
2090	136858	932289	1.386851315	1	1.50	2	Gravel	1	2	1	Roads, Tracks, Paths	2	38.30	3	6	1	1
2091	136868	932289	1.376914704	1	1.50	2	Gravel	1	2	1	Roads, Tracks, Paths	2	39.56	3	6	1	1
2092	136785	932300	3.132752371	2	0.90	2	Gravel	1	4	1	Water Feature Minor	6	27.77	3	18	3	3
2093	136795	932300	2.428593114	2	0.70	2	Gravel	1	4	1	Water Feature Minor	6	36.61	3	18	3	3
2094	136805	932300	0.880301516	1	0.20	1	Rock	1.5	1.5	1	Water Feature Minor	6	45.05	3	18	3	3
2095	136815	932300	0.860581013	1	0.40	1	Gravel	1	1	1	Roads, Tracks, Paths	2	48.63	3	6	1	1
2096	136825	932300	0.859858394	1	0.10	1	Rock	1.5	1.5	1	Roads, Tracks, Paths	2	42.18	3	6	1	1
2097	136848	932299	0.876534909	1	1.20	2	Gravel	1	2	1	Roads, Tracks, Paths	2	30.05	3	6	1	1
2098	136858	932299	0.859844421	1	1.60	3	Gravel	1	3	1	Roads, Tracks, Paths	2	28.30	3	6	1	1
2099	136868	932299	0.86613947	1	1.60	3	Gravel	1	3	1	Roads, Tracks, Paths	2	29.98	3	6	1	1
2100	136878	932299	0.874998558	1	1.70	3	Gravel	1	3	1	Roads, Tracks, Paths	2	34.59	3	6	1	1
2101	136785	932310	3.101762878	2	0.80	2	Gravel	1	4	1	Water Feature Minor	6	31.79	3	18	3	3
2102	136795	932310	2.274257698	2	0.50	1	Gravel	1	2	1	Water Feature Minor	6	40.92	3	18	3	3
2103	136805	932310	0.878765097	1	0.60	2	Gravel	1	2	1	Roads, Tracks, Paths	2	47.44	3	6	1	1
2104	136815	932310	0.868522923	1	0.00	1	Rock	1.5	1.5	1	Roads, Tracks, Paths	2	40.99	3	6	1	1
2105	136825	932310	0.859858394	1	0.00	1	Rock	1.5	1.5	1	Roads, Tracks, Paths	2	34.54	3	6	1	1
2106	136848	932309	0.859820664	1	0.90	2	Gravel	1	2	1	Roads, Tracks, Paths	2	20.91	3	6	1	1
2107	136858	932309	0.870308971	1	1.50	2	Gravel	1	2	1	Roads, Tracks, Paths	2	18.31	3	6	1	1
2108	136868	932309	0.85393356	1	1.60	3	Gravel	1	3	1	Roads, Tracks, Paths	2	20.81	3	6	1	1
2109	136878	932309	0.768418319	1	1.80	3	Gravel	1	3	1	Roads, Tracks, Paths	2	27.03	3	6	1	1
2110	136888	932309	0.606471195	1	1.70	3	Gravel	1	3	1	Roads, Tracks, Paths	2	34.64	3	6	1	1
2111	136785	932320	3.105355874	2	1.30	2	Rock	1.5	6	2	Water Feature Minor	6	37.28	3	18	3	6
2112	136795	932320	2.10364592	2	1.10	2	Gravel	1	4	1	Water Feature Minor	6	45.39	3	18	3	3
2113	136805	932320	0.859858394	1	1.00	2	Gravel	1	2	1	Roads, Tracks, Paths	2	40.23	3	6	1	1
2114	136815	932320	0.872991793	1	0.20	1	Gravel	1	1	1	Roads, Tracks, Paths	2	33.36	3	6	1	1
2115	136825	932320	0.873010348	1	0.30	1	Gravel	1	1	1	Roads, Tracks, Paths	2	26.91	3	6	1	1
2116	136848	932319	0.858707106	1	1.30	2	Gravel	1	2	1	Roads, Tracks, Paths	2	12.89	3	6	1	1
2117	136858	932319	0.805732104	1	1.40	2	Gravel	1	2	1	Roads, Tracks, Paths	2	8.31	4	8	2	2
2118	136868	932319	0.66605374	1	1.50	2	Gravel	1	2	1	Roads, Tracks, Paths	2	12.92	3	6	1	1
2119	136878	932319	0.571745498	1	1.70	3	Gravel	1	3	1	Roads, Tracks, Paths	2	20.55	3	6	1	1
2120	136888	932319	0.569057441	1	1.70	3	Gravel	1	3	1	Roads, Tracks, Paths	2	28.18	3	6	1	1
2121	136786	932340	3.167374829	2	0.20	1	Rock	1.5	3	1	Water Feature Minor	6	30.78	3	18	3	3
2122	136796	932340	1.658983366	1	0.10	1	Rock	1.5	1.5	1	Water Feature Minor	6	38.47	3	18	3	3
2123	136806	932340	0.863460514	1	0.30	1	Gravel	1	1	1	Roads, Tracks, Paths	2	30.36	3	6	1	1
2124	136816	932340	0.854402043	1	0.90	2	Gravel	1	2	1	Roads, Tracks, Paths	2	20.72	3	6	1	1
2125	136826	932340	0.773435616	1	0.60	2	Gravel	1	2	1	Roads, Tracks, Paths	2	11.70	3	6	1	1
2126	136848	932340	0.563842226	1	1.40	2	Gravel	1	2	1	Roads, Tracks, Paths	2	2.77	4	8	2	2
2127	136858	932340	0.558490706	1	0.60	2	Gravel	1	2	1	Wind Farm Layout	3	5.43	4	12	2	2
2128	136868	932340	0.550780054	1	1.40	2	Gravel	1	2	1	Roads, Tracks, Paths	2	0.34	4	8	2	2
2129	136878	932340	0.860232466	1	1.50	2	Gravel	1	2	1	Roads, Tracks, Paths	2	7.28	4	8	2	2
2130	136888	932340	0.889158981	1	1.80	3	Gravel	1	3	1	Roads, Tracks, Paths	2	14.91	3	6	1	1
2131	136786	932350	3.61147309	2	0.10	1	Rock	1.5	3	1	Water Feature Minor	6	24.47	3	18	3	3
2132	136796	932350	1.522237539	1	0.20	1	Rock	1.5	1.5	1	Water Feature Minor	6	33.16	3	18	3	3
2133	136806	932350	0.8127576	1	1.40	2	Gravel	1	2	1	Roads, Tracks, Paths	2	29.81	3	6	1	1
2134	136816	932350	0.68308849	1	1.40	2	Gravel	1	2	1	Roads, Tracks, Paths	2	19.91	3	6	1	1
2135	136826	932350	0.594285691	1	1.60	3	Gravel	1	3	1	Roads, Tracks, Paths	2	10.20	3	6	1	1
2136	136848	932350	0.568547613	1	1.40	2	Gravel	1	2	1	Roads, Tracks, Paths	2	7.93	4	8	2	2
2137	136858	932350	0.575911233	1	1.60	3	Gravel	1	3	1	Wind Farm Layout	3	11.90	3	9	2	2
2138	136868	932350	0.832624722	1	1.70	3	Gravel	1	3	1	Wind Farm Layout	3	4.28	4	12	2	2
2139	136878	932350	0.874342212	1	1.70	3	Gravel	1	3	1	Roads, Tracks, Paths	2	0.82	4	8	2	2
2140	136888	932350	0.866966966	1	1.70	3	Rock	1.5	4.5	1	Roads, Tracks, Paths	2	8.45	4	8	2	2
2141	136786	932360	5.590144243	4	0.90	2	Gravel	1	8	2	Water Feature Minor	6	19.75	3	18	3	6
2142	136796	932360	1.742508791	1	1.70	3	Gravel	1	3	1	Water Feature Minor	6	28.69	3	18	3	3
2143	136806	932360	0.610094545	1	1.60	3	Gravel	1	3	1	Roads, Tracks, Paths	2	32.49	3	6	1	1
2144	136816	932360	0.568957353	1	1.60	3	Gravel	1	3	1	Roads, Tracks, Paths	2	23.73	3	6	1	1
2145	136826	932360	0.57020473	1	1.60	3	Gravel	1	3	1	Roads, Tracks, Paths	2	15.98	3	6	1	1
2146	136848	932360	0.575002799	1	2.40	3	Gravel	1	3	1	Roads, Tracks, Paths	2	1.47	4	8	2	2
2147	136858	932360	0.831464729	1	2.70	3	Rock	1.5	4.5	1	Roads, Tracks, Paths	2	9.10	4	8	2	2
2148	136868	932360	0.86698066	1	2.80	3	Rock	1.5	4.5	1	Wind Farm Layout	3	10.75	3	9	2	2
2149	136878	932360	0.864596117	1	3.00	3	Gravel	1	3	1	Wind Farm Layout	3	3.13	4	12	2	2
2150	136888	932360	0.815454975	1	2.50	3	Gravel	1	3	1	Roads, Tracks, Paths	2	1.99	4	8	2	2
2151	136796	932370	3.206180351	2	1.50	2	Gravel	1	4	1	Water Feature Minor	6	24.81	3	18	3	3
2152	136806	932370	0.567296421	1	1.40	2	Gravel	1	2	1	Water Feature Minor	6	34.59	3	18	3	3
2153	136816	932370	0.574092689	1	1.60	3	Rock	1.5	4.5	1	Roads, Tracks, Paths	2	30.06	3	6	1	1
2154	136826	932370	0.573378992	1	1.70	3	Gravel	1	3	1	Roads, Tracks, Paths	2	22.44	3	6	1	1
2155	136848	932370	0.831471869	1	2.80	3	Gravel	1	3	1	Roads, Tracks, Paths	2	4.99	4	8	2	2
2156	136858	932370	0.834048187	1	2.60	3	Rock	1.5	4.5	1	Roads, Tracks, Paths	2	2.64	4	8	2	2
2157	136868	932370	0.798850202	1	3.00	3	Rock	1.5	4.5	1	Roads, Tracks, Paths	2	10.26	3	6	1	1
2158	136878	932370	0.857334438	1	2.90	3	Rock	1.5	4.5	1	Wind Farm Layout	3	9.60	4	12	2	2
2159	136806	932380	2.045311906	2	0.80	2	Gravel	1	4	1	Water Feature Minor	6	34.30	3	18	3	3
2160	136816	932380	0.502118098	1	0.60	2	Gravel	1	2	1	Roads, Tracks, Paths	2	36.52	3	6	1	1
2161	136826	932380	0.531141942	1	1.60	3	Gravel	1	3	1	Roads, Tracks, Paths	2	28.90	3	6	1	1
2162	136848	932380	0.800460051	1	2.40	3	Gravel	1	3	1	Roads, Tracks, Paths	2	11.45	3	6	1	1
2163	136858	932380	0.907320986	1	2.60	3	Rock	1.5	4.5	1	Roads, Tracks, Paths	2	3.83	4	8	2	2
2164	136868	932380	1.042960483	1	2.60	3	Gravel	1	3	1	Roads, Tracks, Paths	2	3.80	4	8	2	2
2165	137176	933046	6.217402283	4	0.40	1	Gravel	1	4	1	Roads, Tracks, Paths	2	61.75	3	6	1	1
2166	137186	933046	6.766884577	4	0.60	2	Gravel	1	8	2	Roads, Tracks, Paths	2	56.05	3	6	1	2
2167	137208	933046	7.488239702	4	0.90	2	Rock	1.5	12	2	Roads, Tracks, Paths	2	48.56	3	6	1	2
2168	137218	933046	7.495714199	4	0.70	2	Gravel	1	8	2	Roads, Tracks, Paths	2	48.25	3	6	1	2
2169	137166	932947	1.003195511	1	3.20	3	Gravel	1	3	1	Roads, Tracks, Paths	2	40.46	3	6	1	1
2170	137176	932947	0.988164497	1	3.20	3	Gravel	1	3	1	Roads, Tracks, Paths	2	33.72	3	6	1	1
2171	137186	932947	2.680720125	2	3.40	3	Gravel	1	6	2	Roads, Tracks, Paths	2	27.01	3	6	1	2
2172	137207	932947	6.679811023	4	3.40	3	Gravel	1	12	2	Roads, Tracks, Paths	2	12.95	3	6	1	2
2173	137217	932947	5.096157934	4	2.90	3	Gravel	1	12	2	Roads, Tracks, Paths	2	6.24	4	8	2	4
2174	137227	932947	1.970419078	1	3.20	3	Gravel	1	3	1	Roads, Tracks, Paths	2	0.47	4	8	2	2
2175	137156	932957	1.012121216	1	3.40	3	Gravel	1	3	1	Roads, Tracks, Paths	2	42.75	3	6	1	1
2176	137166	932957	0.990821478	1	3.10	3	Rock	1.5	4.5	1	Roads, Tracks, Paths	2	34.06	3	6	1	1
2177	137176	932957	2.07009205	2	3.50	3	Gravel	1	6	2	Roads, Tracks, Paths	2	26.33	3	6	1	2
2178	137186	932957	7.372536527	4	3.10	3	Gravel	1	12	2	Roads, Tracks, Paths	2	19.60	3	6	1	2
2179	137207	932957	7.139445706	4	3.40	3	Gravel	1	12	2	Roads, Tracks, Paths	2	5.54	4	8	2	4
2180	137217	932957	6.398579203	4	3.40	3	Gravel	1	12	2	Roads, Tracks, Paths	2	1.17	4	8	2	4
2181	137227	932957	3.281641736	2	3.10	3	Gravel	1	6	2	Wind Farm Layout	3	5.39	4	12	2	4
2182	137237	932957	1.658327578	1	3.50	3	Gravel	1	3	1	Wind Farm Layout	3	12.10	3	9	2	2
2183	137146	932967	1.020263443	1	2.50	3	Gravel	1	3	1	Roads, Tracks, Paths	2	49.16	3	6	1	1
2184	137156	932967	0.988886912	1	0.80	2	Gravel	1	2	1	Roads, Tracks, Paths	2	39.37	3	6	1	1
2185	137166	932967	1.556364335	1	2.60	3	Rock	1.5	4.5	1	Roads, Tracks, Paths	2	29.72	3	6	1	1
2186	137176	932967	6.852572028	4	2.50	3	Gravel	1	12	2	Roads, Tracks, Paths	2	20.40	3	6	1	2
2187	137186	932967	7.987592387	4	2.80	3	Gravel	1	12	2	Roads, Tracks, Paths	2	12.19	3	6	1	2
2188	137207	932967	7.401014704	4	2.80	3	Gravel	1	12	2	Wind Farm Layout	3	0.63	4	12	2	4
2189	137217	932967	7.323028949	4	3.10	3	Gravel	1	12	2	Wind Farm Layout	3	6.08	4	12	2	4
2190	137227	932967	3.747225759	2	3.30	3	Gravel	1	6	2	Wind Farm Layout	3	12.80	3	9	2	4
2191	137237	932967	3.162236705	2	3.50	3	Gravel	1	6	2	Roads, Tracks, Paths	2	7.99	4	8	2	4
2192	137247	932967	1.382511994	1	3.80	3	Gravel	1	3	1	Roads, Tracks, Paths	2	1.28	4	8	2	2
2193	137146	932977	1.003206358	1	2.40	3	Gravel	1	3	1	Roads, Tracks, Paths	2	48.37	3	6	1	1
2194	137156	932977	1.093544814	1	1.30	2	Gravel	1	2	1	Roads, Tracks, Paths	2	38.38	3	6	1	1
2195	137166	932977	6.284856995	4	2.30	3	Gravel	1	12	2	Roads, Tracks, Paths	2	28.39	3	6	1	2
2196	137176	932977	7.960558384	4	2.40	3	Gravel	1	12	2	Roads, Tracks, Paths	2	18.40	3	6	1	2
2197	137186	932977	7.972078751	4	2.40	3	Gravel	1	12	2	Roads, Tracks, Paths	2	8.45	4	8	2	4
2198	137207	932977	7.496546707	4	2.70	3	Gravel	1	12	2	Wind Farm Layout	3	6.78	4	12	2	4
2199	137217	932977	7.496575703	4	0.90	2	Gravel	1	8	2	Wind Farm Layout	3	13.49	3	9	2	4
2200	137227	932977	4.928357124	4	3.20	3	Gravel	1	12	2	Roads, Tracks, Paths	2	7.29	4	8	2	4
2201	137237	932977	3.207612266	2	3.30	3	Rock	1.5	9	2	Roads, Tracks, Paths	2	0.58	4	8	2	4
2202	137247	932977	3.069632073	2	3.30	3	Rock	1.5	9	2	Roads, Tracks, Paths	2	6.13	4	8	2	4
2203	137145	932987	0.775612014	1	2.20	3	Rock	1.5	4.5	1	Roads, Tracks, Paths	2	50.48	3	6	1	1
2204	137155	932987	5.122045177	4	2.30	3	Rock	1.5	18	3	Roads, Tracks, Paths	2	40.78	3	6	1	3
2205	137165	932987	7.939462599	4	2.40	3	Gravel	1	12	2	Roads, Tracks, Paths	2	31.28	3	6	1	2

2206	137175	932987	7.990830971	4	2.40	3	Gravel	1	12	2	Roads, Tracks, Paths	2	22.21	3	6	1	2
2207	137185	932987	7.931043939	4	2.50	3	Rock	1.5	18	3	Roads, Tracks, Paths	2	14.29	3	6	1	3
2208	137208	932987	7.495626588	4	2.70	3	Gravel	1	12	2	Roads, Tracks, Paths	2	2.75	4	8	2	4
2209	137218	932987	7.494171751	4	2.80	3	Gravel	1	12	2	Roads, Tracks, Paths	2	5.98	4	8	2	4
2210	137228	932987	5.947089004	4	0.80	2	Gravel	1	8	2	Roads, Tracks, Paths	2	0.73	4	8	2	4
2211	137238	932987	3.193357459	2	2.50	3	Gravel	1	6	2	Roads, Tracks, Paths	2	7.44	4	8	2	4
2212	137248	932987	3.184328345	2	0.90	2	Gravel	1	4	1	Roads, Tracks, Paths	2	14.15	3	6	1	1
2213	137146	933007	7.824853169	4	1.60	3	Gravel	1	12	2	Roads, Tracks, Paths	2	57.65	3	6	1	2
2214	137156	933007	7.97845675	4	1.20	2	Gravel	1	8	2	Roads, Tracks, Paths	2	49.56	3	6	1	2
2215	137166	933007	7.990795893	4	0.90	2	Gravel	1	8	2	Roads, Tracks, Paths	2	42.09	3	6	1	2
2216	137176	933007	7.99190713	4	1.10	2	Gravel	1	8	2	Roads, Tracks, Paths	2	34.69	3	6	1	2
2217	137186	933007	5.986249309	4	1.20	2	Gravel	1	8	2	Roads, Tracks, Paths	2	27.28	3	6	1	2
2218	137208	933007	7.490561495	4	2.30	3	Gravel	1	12	2	Roads, Tracks, Paths	2	11.05	3	6	1	2
2219	137218	933007	7.495390596	4	2.20	3	Gravel	1	12	2	Roads, Tracks, Paths	2	9.63	4	8	2	4
2220	137228	933007	7.443009176	4	2.40	3	Gravel	1	12	2	Roads, Tracks, Paths	2	15.72	3	6	1	2
2221	137238	933007	4.430983219	4	2.60	3	Gravel	1	12	2	Roads, Tracks, Paths	2	22.43	3	6	1	2
2222	137248	933007	3.201371675	2	2.80	3	Gravel	1	6	2	Roads, Tracks, Paths	2	29.14	3	6	1	2
2223	137156	933017	7.972576528	4	1.30	2	Gravel	1	8	2	Roads, Tracks, Paths	2	56.22	3	6	1	2
2224	137166	933017	7.973452029	4	0.90	2	Gravel	1	8	2	Roads, Tracks, Paths	2	48.81	3	6	1	2
2225	137176	933017	7.984129502	4	0.60	2	Rock	1.5	12	2	Roads, Tracks, Paths	2	41.39	3	6	1	2
2226	137186	933017	4.862943545	4	0.60	2	Gravel	1	8	2	Roads, Tracks, Paths	2	33.98	3	6	1	2
2227	137208	933017	7.495032341	4	1.30	2	Gravel	1	8	2	Roads, Tracks, Paths	2	20.03	3	6	1	2
2228	137218	933017	7.495657939	4	1.70	3	Gravel	1	12	2	Roads, Tracks, Paths	2	19.28	3	6	1	2
2229	137228	933017	7.493284543	4	2.30	3	Gravel	1	12	2	Roads, Tracks, Paths	2	23.29	3	6	1	2
2230	137238	933017	5.811990474	4	2.50	3	Rock	1.5	18	3	Roads, Tracks, Paths	2	29.84	3	6	1	3
2231	137156	933027	7.99190712	4	1.30	2	Rock	1.5	12	2	Roads, Tracks, Paths	2	62.93	3	6	1	2
2232	137166	933027	7.984682294	4	1.10	2	Gravel	1	8	2	Roads, Tracks, Paths	2	55.51	3	6	1	2
2233	137176	933027	7.97982747	4	0.70	2	Gravel	1	8	2	Roads, Tracks, Paths	2	48.09	3	6	1	2
2234	137186	933027	5.616539242	4	0.70	2	Gravel	1	8	2	Roads, Tracks, Paths	2	40.75	3	6	1	2
2235	137208	933027	7.495639727	4	0.70	2	Gravel	1	8	2	Roads, Tracks, Paths	2	29.67	3	6	1	2
2236	137218	933027	7.495628745	4	0.60	2	Gravel	1	8	2	Roads, Tracks, Paths	2	29.17	3	6	1	2
2237	137238	933027	6.991024123	4	1.70	3	Rock	1.5	18	3	Roads, Tracks, Paths	2	37.30	3	6	1	3
2238	137166	933037	7.972201641	4	0.60	2	Gravel	1	8	2	Roads, Tracks, Paths	2	62.21	3	6	1	2
2239	137176	933037	7.227475333	4	0.60	2	Rock	1.5	12	2	Roads, Tracks, Paths	2	54.88	3	6	1	2
2240	137186	933037	6.16209269	4	1.20	2	Gravel	1	8	2	Roads, Tracks, Paths	2	48.39	3	6	1	2
2241	137208	933037	7.497664919	4	1.10	2	Gravel	1	8	2	Roads, Tracks, Paths	2	39.48	3	6	1	2
2242	137218	933037	7.488165844	4	1.10	2	Gravel	1	8	2	Roads, Tracks, Paths	2	39.11	3	6	1	2
2243	137228	933037	7.513416416	4	0.80	2	Gravel	1	8	2	Roads, Tracks, Paths	2	41.23	3	6	1	2
2244	137518	932760	2.271233797	2	2.40	3	Rock	1.5	9	2	Roads, Tracks, Paths	2	36.76	3	6	1	2
2245	137528	932760	2.271232371	2	2.20	3	Gravel	1	6	2	Roads, Tracks, Paths	2	36.78	3	6	1	2
2246	137549	932760	2.271208954	2	2.20	3	Rock	1.5	9	2	Roads, Tracks, Paths	2	42.73	3	6	1	2
2247	137559	932760	2.276152859	2	2.30	3	Rock	1.5	9	2	Water Feature Minor	6	34.26	3	18	3	6
2248	137498	932770	2.31904314	2	2.40	3	Gravel	1	6	2	Roads, Tracks, Paths	2	26.76	3	6	1	2
2249	137508	932770	2.319036114	2	2.40	3	Gravel	1	6	2	Roads, Tracks, Paths	2	26.76	3	6	1	2
2250	137518	932770	2.319022492	2	2.40	3	Gravel	1	6	2	Roads, Tracks, Paths	2	26.76	3	6	1	2
2251	137528	932770	2.319021424	2	2.00	3	Rock	1.5	9	2	Roads, Tracks, Paths	2	26.78	3	6	1	2
2252	137549	932770	2.319039042	2	1.80	3	Rock	1.5	9	2	Roads, Tracks, Paths	2	34.51	3	6	1	2
2253	137559	932770	2.31840506	2	1.80	3	Rock	1.5	9	2	Water Feature Minor	6	34.90	3	18	3	6
2254	137569	932770	2.29979918	2	2.10	3	Rock	1.5	9	2	Water Feature Minor	6	24.93	3	18	3	6
2255	137488	932780	1.985793342	1	2.50	3	Gravel	1	3	1	Roads, Tracks, Paths	2	16.76	3	6	1	1
2256	137498	932780	2.106176988	2	2.30	3	Gravel	1	6	2	Roads, Tracks, Paths	2	16.76	3	6	1	2
2257	137508	932780	2.236115561	2	2.50	3	Rock	1.5	9	2	Roads, Tracks, Paths	2	16.77	3	6	1	2
2258	137518	932780	2.271221808	2	2.00	3	Gravel	1	6	2	Roads, Tracks, Paths	2	16.77	3	6	1	2
2259	137528	932780	2.271233797	2	1.80	3	Rock	1.5	9	2	Roads, Tracks, Paths	2	16.80	3	6	1	2
2260	137549	932780	2.293151989	2	1.70	3	Gravel	1	6	2	Roads, Tracks, Paths	2	27.49	3	6	1	2
2261	137559	932780	2.29878587	2	2.00	3	Gravel	1	6	2	Water Feature Minor	6	33.87	3	18	3	6
2262	137569	932780	2.298787467	2	2.20	3	Rock	1.5	9	2	Water Feature Minor	6	23.95	3	18	3	6
2263	137579	932780	2.550616614	2	1.90	3	Rock	1.5	9	2	Water Feature Minor	6	14.04	3	18	3	6
2264	137488	932790	1.849946847	1	2.40	3	Gravel	1	3	1	Roads, Tracks, Paths	2	6.76	4	8	2	2
2265	137498	932790	1.907148627	1	1.70	3	Rock	1.5	4.5	1	Roads, Tracks, Paths	2	6.77	4	8	2	2
2266	137508	932790	1.872510103	1	1.70	3	Gravel	1	3	1	Roads, Tracks, Paths	2	6.77	4	8	2	2
2267	137518	932790	1.77164502	1	1.60	3	Gravel	1	3	1	Roads, Tracks, Paths	2	6.77	4	8	2	2
2268	137528	932790	1.771982959	1	1.70	3	Rock	1.5	4.5	1	Roads, Tracks, Paths	2	6.84	4	8	2	2
2269	137549	932790	1.951672585	1	2.20	3	Gravel	1	3	1	Roads, Tracks, Paths	2	22.81	3	6	1	1
2270	137559	932790	1.942172475	1	2.10	3	Gravel	1	3	1	Roads, Tracks, Paths	2	32.49	3	6	1	1
2271	137569	932790	2.049796065	2	2.40	3	Rock	1.5	9	2	Water Feature Minor	6	22.67	3	18	3	6
2272	137579	932790	2.180996092	2	1.90	3	Gravel	1	6	2	Water Feature Minor	6	12.76	3	18	3	6
2273	137589	932790	2.84187838	2	1.80	3	Gravel	1	6	2	Water Feature Minor	6	2.85	4	24	3	6
2274	137488	932800	1.425223844	1	1.50	2	Rock	1.5	3	1	Roads, Tracks, Paths	2	3.23	4	8	2	2
2275	137498	932800	1.5132643	1	1.50	2	Rock	1.5	3	1	Roads, Tracks, Paths	2	3.23	4	8	2	2
2276	137508	932800	1.559225221	1	1.70	3	Gravel	1	3	1	Roads, Tracks, Paths	2	3.23	4	8	2	2
2277	137518	932800	1.741715454	1	1.50	2	Rock	1.5	3	1	Roads, Tracks, Paths	2	3.22	4	8	2	2
2278	137528	932800	1.963348155	1	1.40	2	Rock	1.5	3	1	Roads, Tracks, Paths	2	0.96	4	8	2	2
2279	137549	932800	2.308982249	2	1.80	3	Gravel	1	6	2	Roads, Tracks, Paths	2	21.79	3	6	1	2
2280	137559	932800	2.204650523	2	1.70	3	Gravel	1	6	2	Wind Farm Layout	3	24.23	3	9	2	4
2281	137569	932800	2.138310754	2	2.30	3	Rock	1.5	9	2	Water Feature Minor	6	21.39	3	18	3	6
2282	137589	932800	1.648680857	1	1.50	2	Rock	1.5	3	1	Water Feature Minor	6	1.57	4	24	3	3
2283	137488	932819	1.413420184	1	1.30	2	Rock	1.5	3	1	Wind Farm Layout	3	4.78	4	12	2	2
2284	137498	932819	1.417908618	1	1.50	2	Gravel	1	2	1	Wind Farm Layout	3	4.77	4	12	2	2
2285	137508	932819	1.43087627	1	1.60	3	Gravel	1	3	1	Wind Farm Layout	3	4.77	4	12	2	2
2286	137518	932819	1.427785225	1	1.70	3	Gravel	1	3	1	Wind Farm Layout	3	4.77	4	12	2	2
2287	137528	932819	1.426318994	1	1.70	3	Gravel	1	3	1	Roads, Tracks, Paths	2	1.25	4	8	2	2
2288	137548	932819	1.417979484	1	1.80	3	Gravel	1	3	1	Wind Farm Layout	3	4.76	4	12	2	2
2289	137558	932819	1.427204988	1	2.30	3	Gravel	1	3	1	Wind Farm Layout	3	4.76	4	12	2	2
2290	137568	932819	1.431663513	1	2.10	3	Gravel	1	3	1	Wind Farm Layout	3	4.76	4	12	2	2
2291	137578	932819	1.418138394	1	2.30	3	Rock	1.5	4.5	1	Wind Farm Layout	3	4.76	4	12	2	2
2292	137588	932819	0.992328857	1	1.70	3	Rock	1.5	4.5	1	Water Feature Minor	6	3.27	4	24	3	3
2293	137488	932829	1.427382859	1	1.40	2	Rock	1.5	3	1	Roads, Tracks, Paths	2	2.70	4	8	2	2
2294	137498	932829	1.422965572	1	1.60	3	Gravel	1	3	1	Roads, Tracks, Paths	2	2.70	4	8	2	2
2295	137508	932829	1.434009633	1	1.60	3	Gravel	1	3	1	Roads, Tracks, Paths	2	2.70	4	8	2	2
2296	137517	932828	1.41199748	1	0.90	2	Gravel	1	2	1	Roads, Tracks, Paths	2	1.97	4	8	2	2
2297	137528	932829	1.414528296	1	1.80	3	Rock	1.5	4.5	1	Roads, Tracks, Paths	2	2.96	4	8	2	2
2298	137548	932829	1.422879074	1	2.10	3	Rock	1.5	4.5	1	Wind Farm Layout	3	5.23	4	12	2	2
2299	137558	932829	1.413598264	1	2.30	3	Rock	1.5	4.5	1	Wind Farm Layout	3	5.23	4	12	2	2
2300	137568	932829	1.417978858	1	2.10	3	Rock	1.5	4.5	1	Wind Farm Layout	3	5.23	4	12	2	2
2301	137578	932829	1.302676794	1	2.30	3	Gravel	1	3	1	Wind Farm Layout	3	5.24	4	12	2	2
2302	137588	932829	1.982116184	1	2.10	3	Rock	1.5	4.5	1	Wind Farm Layout	3	5.24	4	12	2	2
2303	137488	932839	1.414632779	1	1.50	2	Gravel	1	2	1	Roads, Tracks, Paths	2	12.70	3	6	1	1
2304	137498	932839	1.417896072	1	1.50	2	Gravel	1	2	1	Roads, Tracks, Paths	2	12.70	3	6	1	1
2305	137508	932839	1.427387732	1	0.90	2	Gravel	1	2	1	Roads, Tracks, Paths	2	12.69	3	6	1	1
2306	137518	932839	1.431829424	1	1.70	3	Rock	1.5	4.5	1	Roads, Tracks, Paths	2	12.69	3	6	1	1
2307	137528	932839	1.426319178	1	2.20	3	Gravel	1	3	1	Roads, Tracks, Paths	2	12.75	3	6	1	1
2308	137548	932839	1.417991766	1	2.10	3	Gravel	1	3	1	Wind Farm Layout	3	15.23	3	9	2	2
2309	137558	932839	1.427204496	1	2.30	3	Gravel	1	3	1	Wind Farm Layout	3	15.23	3	9	2	2
2310	137568	932839	1.414541616	1	1.90	3	Gravel	1	3	1	Wind Farm Layout	3	15.23	3	9	2	2
2311	137578	932839	1.0667818	1	1.70	3	Gravel	1	3	1	Wind Farm Layout	3	15.23	3	9	2	2
2312	137588	932839	1.66842188	1	2.30	3	Gravel	1	3	1	Water Feature Minor	6	11.80	3	18	3	3
2313	137498	932849	1.422958453	1	1.50	2	Rock	1.5	3	1	Roads, Tracks, Paths	2	22.69	3	6	1	1
2314	137508	932849	1.4134362	1	1.70	3	Gravel	1	3	1	Roads, Tracks, Paths	2	22.69	3	6	1	1
2315	137518	932849	1.417896253	1	1.30	2	Gravel	1	2	1	Roads, Tracks, Paths	2	22.68	3	6	1	1
2316	137528	932849	1.43087627	1	2.20	3	Gravel	1	3	1	Roads, Tracks, Paths	2	22.72	3	6	1	1
2317	137548	932849	1.426369272	1	2.30	3	Rock	1.5	4.5	1	Wind Farm Layout	3	25.22	3	9	2	2
2318	137558	932849	1.414849814	1	0.90	2	Rock	1.5	3	1	Wind Farm Layout	3	25.22	3	9	2	2
2319	137568	932849	1.286508367	1	2.30	3	Gravel	1	3	1	Wind Farm Layout	3	25.23	3	9	2	2
2320	137508	932859	1.42738791	1	2.10	3	Gravel	1	3	1	Roads, Tracks, Paths	2	32.68	3	6	1	1
2321	137518	932859	1.422958847	1	2.20	3	Gravel	1	3	1	Roads, Tracks, Paths	2	32.68	3	6	1	1
2322	137528	932859	1.434007849	1	2.10	3	Gravel	1	3	1	Roads, Tracks, Paths	2	32.70	3	6	1	1
2323	137548	932859	1.414494856	1	2.30	3	Gravel	1	3	1	Wind Farm Layout	3	35.22	3	9	2	2
2324	137558	932859	1.4204914	1	2.40	3	Gravel	1	3	1	Wind Farm Layout	3	35.22	3	9	2	2
2325	137568	932859	1.007385385	1	2.40	3	Gravel	1	3	1	Water Feature Minor	6	29.27	3	18	3	3
2326	138163	932655	6.508765372	4	0.90	2	Gravel	1	8	2	Roads, Tracks, Paths	2	7.70	4	8	2	4
2327	138143	932665	5.222360847	4	0.90	2	Gravel	1	8	2	Roads, Tracks, Paths	2	0.06	4	8	2	4
2328	138153	932665	6.047248109	4	1.60	3	Rock	1.5	18	3	Wind Farm Layout	3	6.18	4	12	2	6
2329	138163	932665	6.456202882	4	1.70	3	Gravel	1	12	2	Roads, Tracks, Paths	2	12.45	3	6	1	2
2330	138173	932665	6.51939663	4	1.40	2	Gravel	1	8	2	Roads, Tracks, Paths	2	3.66	4	8	2	4
2331	138133	932675	3.940509529	2	1.60	3	Gravel	1	6	2	Roads, Tracks, Paths	2	13.60	3	6	1	2
2332	138143	932675	3.922784766	2	1.60	3	Rock	1.5	9	2	Roads, Tracks, Paths	2	4.81	4	8	2	4
2333	138153	932675	4.158965542	4	0.80	2	Gravel	1	8	2	Wind Farm Layout	3	1.45	4	12	2	4
2334	138173	932675	5.835654424	4	1.70	3	Rock	1.5	18	3	Roads, Tracks, Paths	2	8.41	4	8	2	6
2335	138133	932685	3.962907034	2	1.70	3	Gravel	1	6	2	Roads, Tracks, Paths	2	18.35	3	6	1	2

| | | |

| | | |

| | | |

2726	137264	934106	3.29561833	2	0.10	1	Gravel	1	2	1	Roads, Tracks, Paths	2	48.05	3	6	1	1
2727	137274	934106	2.97045348	2	0.10	1	Gravel	1	2	1	Roads, Tracks, Paths	2	38.05	3	6	1	1
2728	137284	934106	2.805843372	2	1.30	2	Gravel	1	4	1	Roads, Tracks, Paths	2	28.06	3	6	1	1
2729	137254	934116	3.198869192	2	1.60	3	Rock	1.5	9	2	Roads, Tracks, Paths	2	58.74	3	6	1	2
2730	137264	934116	2.284900667	2	0.00	1	Gravel	1	2	1	Roads, Tracks, Paths	2	48.89	3	6	1	1
2731	137274	934116	1.35343826	1	0.00	1	Gravel	1	1	1	Roads, Tracks, Paths	2	39.12	3	6	1	1
2732	137284	934116	1.516149213	1	0.00	1	Gravel	1	1	1	Roads, Tracks, Paths	2	29.49	3	6	1	1
2733	137264	934126	3.478447376	2	1.50	2	Rock	1.5	6	2	Roads, Tracks, Paths	2	51.70	3	6	1	2
2734	137274	934126	3.371174279	2	1.40	2	Gravel	1	4	1	Roads, Tracks, Paths	2	42.57	3	6	1	1
2735	137284	934126	2.990874675	2	1.40	2	Gravel	1	4	1	Roads, Tracks, Paths	2	33.93	3	6	1	1
2736	137294	934126	2.517533716	2	0.00	1	Gravel	1	2	1	Roads, Tracks, Paths	2	26.28	3	6	1	1
2737	137274	934136	3.437655147	2	1.10	2	Gravel	1	4	1	Roads, Tracks, Paths	2	47.89	3	6	1	1
2738	137284	934136	3.473745085	2	1.10	2	Gravel	1	4	1	Roads, Tracks, Paths	2	40.41	3	6	1	1
2739	137294	934136	4.017598112	4	1.70	3	Gravel	1	12	2	Roads, Tracks, Paths	2	34.24	3	6	1	2
2740	138047	935850	3.56340428	2	2.50	3	Rock	1.5	9	2	Water Feature Minor	6	44.28	3	18	3	6
2741	138057	935850	3.902939864	2	1.90	3	Gravel	1	6	2	Water Feature Minor	6	45.66	3	18	3	6
2742	138075	935849	3.716666384	2	1.60	3	Gravel	1	6	2	Roads, Tracks, Paths	2	50.44	3	6	1	2
2743	138085	935849	3.703203733	2	1.60	3	Gravel	1	6	2	Roads, Tracks, Paths	2	48.97	3	6	1	2
2744	138036	935749	3.005326055	2	2.40	3	Gravel	1	6	2	Roads, Tracks, Paths	2	41.71	3	6	1	2
2745	138046	935749	2.906165859	2	1.70	3	Gravel	1	6	2	Roads, Tracks, Paths	2	34.10	3	6	1	2
2746	138056	935749	2.871074293	2	1.80	3	Gravel	1	6	2	Roads, Tracks, Paths	2	26.50	3	6	1	2
2747	138074	935749	2.869256662	2	2.40	3	Rock	1.5	9	2	Roads, Tracks, Paths	2	13.43	3	6	1	2
2748	138084	935749	2.86926377	2	1.80	3	Gravel	1	6	2	Roads, Tracks, Paths	2	5.83	4	8	2	4
2749	138094	935749	2.869245338	2	2.40	3	Rock	1.5	9	2	Roads, Tracks, Paths	2	1.78	4	8	2	4
2750	138026	935759	3.130720524	2	2.30	3	Gravel	1	6	2	Roads, Tracks, Paths	2	43.66	3	6	1	2
2751	138036	935759	3.096820094	2	2.00	3	Gravel	1	6	2	Roads, Tracks, Paths	2	35.28	3	6	1	2
2752	138046	935759	2.920932904	2	1.80	3	Gravel	1	6	2	Roads, Tracks, Paths	2	27.62	3	6	1	2
2753	138056	935759	2.877212589	2	1.80	3	Rock	1.5	9	2	Roads, Tracks, Paths	2	20.01	3	6	1	2
2754	138074	935759	2.869263769	2	1.90	3	Gravel	1	6	2	Roads, Tracks, Paths	2	6.95	4	8	2	4
2755	138084	935759	2.869247627	2	1.70	3	Gravel	1	6	2	Roads, Tracks, Paths	2	0.66	4	8	2	4
2756	138094	935759	2.869259352	2	2.50	3	Gravel	1	6	2	Roads, Tracks, Paths	2	8.26	4	8	2	4
2757	138104	935759	2.869263285	2	2.40	3	Rock	1.5	9	2	Wind Farm Layout	3	11.80	3	9	2	4
2758	138016	935769	0.767873524	1	2.20	3	Gravel	1	3	1	Roads, Tracks, Paths	2	49.40	3	6	1	1
2759	138026	935769	1.791244588	1	2.00	3	Gravel	1	3	1	Roads, Tracks, Paths	2	39.74	3	6	1	1
2760	138036	935769	2.872345035	2	1.70	3	Gravel	1	6	2	Roads, Tracks, Paths	2	30.30	3	6	1	2
2761	138046	935769	2.942228073	2	1.60	3	Gravel	1	6	2	Roads, Tracks, Paths	2	21.36	3	6	1	2
2762	138056	935769	2.900907987	2	1.90	3	Gravel	1	6	2	Roads, Tracks, Paths	2	13.52	3	6	1	2
2763	138074	935769	2.869655406	2	2.10	3	Gravel	1	6	2	Roads, Tracks, Paths	2	0.46	4	8	2	4
2764	138084	935769	2.883999908	2	2.40	3	Gravel	1	6	2	Roads, Tracks, Paths	2	7.14	4	8	2	4
2765	138094	935769	2.905026996	2	2.50	3	Gravel	1	6	2	Wind Farm Layout	3	12.86	3	9	2	4
2766	138104	935769	2.932425508	2	2.80	3	Rock	1.5	9	2	Wind Farm Layout	3	5.28	4	12	2	4
2767	138016	935779	0.554811638	1	1.70	3	Gravel	1	3	1	Roads, Tracks, Paths	2	48.10	3	6	1	1
2768	138026	935779	0.667367356	1	1.80	3	Gravel	1	3	1	Roads, Tracks, Paths	2	38.11	3	6	1	1
2769	138036	935779	1.489294857	1	0.90	2	Gravel	1	2	1	Roads, Tracks, Paths	2	28.13	3	6	1	1
2770	138046	935779	2.606875661	2	1.60	3	Gravel	1	6	2	Roads, Tracks, Paths	2	18.15	3	6	1	2
2771	138056	935779	3.064538541	2	1.70	3	Rock	1.5	9	2	Roads, Tracks, Paths	2	8.21	4	8	2	4
2772	138074	935779	3.210121217	2	1.60	3	Rock	1.5	9	2	Roads, Tracks, Paths	2	6.03	4	8	2	4
2773	138084	935779	3.28089733	2	2.00	3	Gravel	1	6	2	Roads, Tracks, Paths	2	13.63	3	6	1	2
2774	138094	935779	3.3705143	2	2.40	3	Gravel	1	6	2	Wind Farm Layout	3	6.34	4	12	2	4
2775	138104	935779	3.438416778	2	2.80	3	Gravel	1	6	2	Roads, Tracks, Paths	2	1.15	4	8	2	4
2776	138114	935779	3.467935331	2	2.60	3	Gravel	1	6	2	Roads, Tracks, Paths	2	6.46	4	8	2	4
2777	138016	935789	3.461304735	2	1.40	2	Gravel	1	4	1	Roads, Tracks, Paths	2	48.86	3	6	1	1
2778	138026	935789	4.004584917	4	1.80	3	Gravel	1	12	2	Roads, Tracks, Paths	2	39.06	3	6	1	2
2779	138036	935789	3.637228096	2	1.60	3	Gravel	1	6	2	Roads, Tracks, Paths	2	29.40	3	6	1	2
2780	138046	935789	3.544210533	2	2.00	3	Gravel	1	6	2	Roads, Tracks, Paths	2	20.06	3	6	1	2
2781	138056	935789	3.659650236	2	1.60	3	Gravel	1	6	2	Roads, Tracks, Paths	2	11.85	3	6	1	2
2782	138074	935789	3.504769658	2	1.60	3	Gravel	1	6	2	Roads, Tracks, Paths	2	0.34	4	8	2	4
2783	138084	935789	3.472163718	2	1.70	3	Gravel	1	6	2	Roads, Tracks, Paths	2	6.16	4	8	2	4
2784	138094	935789	3.455376695	2	2.60	3	Gravel	1	6	2	Wind Farm Layout	3	0.18	4	12	2	4
2785	138104	935789	3.446004204	2	2.80	3	Gravel	1	6	2	Roads, Tracks, Paths	2	5.34	4	8	2	4
2786	138114	935789	3.475334393	2	2.60	3	Gravel	1	6	2	Roads, Tracks, Paths	2	12.95	3	6	1	2
2787	138016	935808	3.089984119	2	2.10	3	Gravel	1	6	2	Roads, Tracks, Paths	2	55.16	3	6	1	2
2788	138026	935807	3.487168145	2	1.30	2	Gravel	1	4	1	Roads, Tracks, Paths	2	46.35	3	6	1	1
2789	138036	935808	3.50263047	2	1.40	2	Gravel	1	4	1	Roads, Tracks, Paths	2	39.10	3	6	1	1
2790	138046	935808	3.583272187	2	1.50	2	Gravel	1	4	1	Roads, Tracks, Paths	2	32.46	3	6	1	1
2791	138056	935808	3.734519088	2	1.60	3	Gravel	1	6	2	Roads, Tracks, Paths	2	25.96	3	6	1	2
2792	138074	935808	3.729504182	2	1.60	3	Gravel	1	6	2	Roads, Tracks, Paths	2	13.91	3	6	1	2
2793	138084	935808	3.719093344	2	1.60	3	Gravel	1	6	2	Roads, Tracks, Paths	2	7.90	4	8	2	4
2794	138094	935808	3.560310868	2	2.20	3	Gravel	1	6	2	Roads, Tracks, Paths	2	10.36	3	6	1	2
2795	138104	935808	3.456143574	2	2.40	3	Gravel	1	6	2	Roads, Tracks, Paths	2	17.92	3	6	1	2
2796	138114	935808	3.471337138	2	2.40	3	Gravel	1	6	2	Roads, Tracks, Paths	2	25.52	3	6	1	2
2797	138016	935818	3.513167348	2	1.70	3	Gravel	1	6	2	Water Feature Minor	6	54.83	3	18	3	6
2798	138026	935818	3.487281212	2	1.60	3	Gravel	1	6	2	Roads, Tracks, Paths	2	53.24	3	6	1	2
2799	138036	935818	3.50832487	2	1.80	3	Rock	1.5	9	2	Roads, Tracks, Paths	2	46.55	3	6	1	2
2800	138046	935818	3.572044377	2	1.60	3	Gravel	1	6	2	Roads, Tracks, Paths	2	40.06	3	6	1	2
2801	138056	935818	3.803590369	2	1.50	2	Gravel	1	4	1	Roads, Tracks, Paths	2	33.56	3	6	1	1
2802	138074	935818	3.697994539	2	1.60	3	Gravel	1	6	2	Roads, Tracks, Paths	2	21.57	3	6	1	2
2803	138085	935820	3.70166182	2	1.60	3	Rock	1.5	9	2	Roads, Tracks, Paths	2	19.82	3	6	1	2
2804	138094	935818	3.752762195	2	1.80	3	Gravel	1	6	2	Roads, Tracks, Paths	2	18.85	3	6	1	2
2805	138104	935818	3.674600412	2	2.30	3	Gravel	1	6	2	Roads, Tracks, Paths	2	24.49	3	6	1	2
2806	138114	935818	3.551184152	2	2.40	3	Gravel	1	6	2	Roads, Tracks, Paths	2	32.01	3	6	1	2
2807	138026	935828	3.513167141	2	2.40	3	Gravel	1	6	2	Roads, Tracks, Paths	2	60.64	3	6	1	2
2808	138036	935828	3.487281842	2	2.00	3	Gravel	1	6	2	Roads, Tracks, Paths	2	54.15	3	6	1	2
2809	138046	935828	3.557351746	2	1.70	3	Gravel	1	6	2	Roads, Tracks, Paths	2	47.65	3	6	1	2
2810	138056	935828	3.799984477	2	0.90	2	Gravel	1	4	1	Roads, Tracks, Paths	2	41.16	3	6	1	1
2811	138074	935828	3.757600026	2	1.60	3	Gravel	1	6	2	Roads, Tracks, Paths	2	30.22	3	6	1	2
2812	138084	935828	3.709505886	2	2.20	3	Gravel	1	6	2	Roads, Tracks, Paths	2	27.53	3	6	1	2
2813	138094	935828	3.704284314	2	2.60	3	Gravel	1	6	2	Roads, Tracks, Paths	2	28.34	3	6	1	2
2814	138104	935828	3.755607311	2	2.10	3	Rock	1.5	9	2	Roads, Tracks, Paths	2	32.37	3	6	1	2
2815	138036	935838	3.493624638	2	1.70	3	Gravel	1	6	2	Water Feature Minor	6	55.45	3	18	3	6
2816	138046	935838	3.569620233	2	2.60	3	Rock	1.5	9	2	Roads, Tracks, Paths	2	55.25	3	6	1	2
2817	138056	935838	3.847418739	2	2.30	3	Gravel	1	6	2	Roads, Tracks, Paths	2	48.77	3	6	1	2
2818	138074	935838	3.704268055	2	1.70	3	Gravel	1	6	2	Roads, Tracks, Paths	2	39.51	3	6	1	2
2819	138084	935838	3.752738515	2	1.60	3	Rock	1.5	9	2	Roads, Tracks, Paths	2	37.49	3	6	1	2
2820	138094	935838	3.70971952	2	2.50	3	Rock	1.5	9	2	Roads, Tracks, Paths	2	38.09	3	6	1	2
2821	136446	934596	3.606687334	2	2.10	3	Rock	1.5	9	2	Roads, Tracks, Paths	2	42.31	3	6	1	2
2822	136456	934596	3.60988296	2	2.00	3	Gravel	1	6	2	Roads, Tracks, Paths	2	35.86	3	6	1	2
2823	136478	934595	3.606680527	2	1.60	3	Gravel	1	6	2	Roads, Tracks, Paths	2	29.84	3	6	1	2
2824	136488	934595	3.606676924	2	1.70	3	Gravel	1	6	2	Roads, Tracks, Paths	2	28.34	3	6	1	2
2825	136426	934606	4.603469562	4	2.30	3	Gravel	1	12	2	Roads, Tracks, Paths	2	53.91	3	6	1	2
2826	136436	934606	3.659968023	2	2.40	3	Gravel	1	6	2	Roads, Tracks, Paths	2	44.75	3	6	1	2
2827	136446	934606	3.606675882	2	2.10	3	Gravel	1	6	2	Roads, Tracks, Paths	2	36.03	3	6	1	2
2828	136456	934606	3.613933764	2	2.20	3	Gravel	1	6	2	Roads, Tracks, Paths	2	28.18	3	6	1	2
2829	136478	934605	3.606676924	2	1.70	3	Gravel	1	6	2	Roads, Tracks, Paths	2	19.96	3	6	1	2
2830	136488	934605	3.606682059	2	1.90	3	Gravel	1	6	2	Roads, Tracks, Paths	2	18.46	3	6	1	2
2831	136498	934605	3.615539052	2	1.50	2	Gravel	1	4	1	Roads, Tracks, Paths	2	16.95	3	6	1	1
2832	136416	934616	4.220381304	4	1.80	3	Rock	1.5	18	3	Roads, Tracks, Paths	2	60.98	3	6	1	3
2833	136426	934616	4.592897984	4	2.10	3	Gravel	1	12	2	Roads, Tracks, Paths	2	51.13	3	6	1	2
2834	136436	934616	3.671541273	2	2.20	3	Gravel	1	6	2	Roads, Tracks, Paths	2	41.36	3	6	1	2
2835	136446	934616	3.609889239	2	1.80	3	Gravel	1	6	2	Roads, Tracks, Paths	2	31.72	3	6	1	2
2836	136456	934616	3.611848434	2	1.70	3	Gravel	1	6	2	Roads, Tracks, Paths	2	22.40	3	6	1	2
2837	136478	934615	3.606682059	2	1.20	2	Gravel	1	4	1	Roads, Tracks, Paths	2	10.08	3	6	1	1
2838	136488	934615	3.606932171	2	1.30	2	Rock	1.5	6	2	Roads, Tracks, Paths	2	8.57	4	8	2	4
2839	136498	934615	3.624063917	2	1.30	2	Gravel	1	4	1	Roads, Tracks, Paths	2	7.07	4	8	2	2
2840	136508	934615	3.606686293	2	1.40	2	Gravel	1	4	1	Roads, Tracks, Paths	2	5.56	4	8	2	2
2841	136416	934626	4.161036981	4	1.70	3	Rock	1.5	18	3	Roads, Tracks, Paths	2	60.22	3	6	1	3
2842	136426	934626	4.582081234	4	1.70	3	Gravel	1	12	2	Roads, Tracks, Paths	2	50.22	3	6	1	2
2843	136436	934626	3.684009951	2	1.70	3	Gravel	1	6	2	Roads, Tracks, Paths	2	40.23	3	6	1	2
2844	136446	934626	3.613931146	2	1.70	3	Gravel	1	6	2	Roads, Tracks, Paths	2	30.23	3	6	1	2
2845	136456	934626	3.607812327	2	1.40	2	Gravel	1	4	1	Roads, Tracks, Paths	2	20.24	3	6	1	1
2846	136478	934625	3.606680527	2	0.90	2	Rock	1.5	6	2	Roads, Tracks, Paths	2	0.20	4	8	2	4
2847	136488	934625	3.615536413	2	1.00	2	Gravel	1	4	1	Wind Farm Layout	3	1.20	4	12	2	2
2848	136498	934625	3.615445962	2	1.30	2	Gravel	1	4	1	Wind Farm Layout	3	0.31	4	12	2	2
2849	136508	934625	3.693116781	2	1.20	2	Gravel	1	4	1	Wind Farm Layout	3	1.81	4	12	2	2
2850	136518	934625	4.529484759	4	1.40	2	Rock	1.5	12	2	Wind Farm Layout	3	3.32	4	12	2	4
2851	136416	934636	4.145207629	4	1.00	2	Gravel	1	8	2	Roads, Tracks, Paths	2	61.09	3	6	1	2
2852	136426	934636	4.482069303	4	1.20	2	Gravel	1	8	2	Roads, Tracks, Paths	2	51.21	3	6	1	2
2853	136436	934636	3.700558712	2	1.20	2	Gravel	1	4	1	Roads, Tracks, Paths	2	41.35	3	6	1	1
2854	136446	934636	3.611848554	2	1.30	2	Gravel	1	4	1	Roads, Tracks, Paths	2	31.48	3	6	1	1
2855	136456	934636	3.60667701	2	1.10	2	Gravel	1	4	1	Roads, Tracks, Paths	2	21.59	3	6	1	1

2856	136478	934635	3.606928739	2	0.60	2	Gravel	1	4	1	Roads, Tracks, Paths	2	0.10	4	8	2	2
2857	136488	934635	3.637100358	2	1.00	2	Gravel	1	4	1	Wind Farm Layout	3	8.68	4	12	2	2
2858	136498	934635	4.21825122	4	1.10	2	Gravel	1	8	2	Wind Farm Layout	3	10.19	3	9	2	4
2859	136508	934635	5.660020905	4	1.30	2	Gravel	1	8	2	Wind Farm Layout	3	11.70	3	9	2	4
2860	136518	934635	6.641176301	4	1.50	2	Rock	1.5	12	2	Wind Farm Layout	3	13.20	3	9	2	4
2861	136417	934655	4.167329517	4	0.80	2	Gravel	1	8	2	Roads, Tracks, Paths	2	63.09	3	6	1	2
2862	136427	934655	4.294063722	4	0.80	2	Gravel	1	8	2	Roads, Tracks, Paths	2	53.21	3	6	1	2
2863	136437	934655	3.636331594	2	0.80	2	Gravel	1	4	1	Roads, Tracks, Paths	2	43.33	3	6	1	1
2864	136447	934655	3.606680773	2	0.60	2	Gravel	1	4	1	Roads, Tracks, Paths	2	33.44	3	6	1	1
2865	136457	934655	3.723214064	2	0.30	1	Gravel	1	2	1	Roads, Tracks, Paths	2	23.56	3	6	1	1
2866	136477	934655	6.003100769	4	0.30	1	Rock	1.5	6	2	Roads, Tracks, Paths	2	4.01	4	8	2	4
2867	136487	934655	6.721936913	4	0.80	2	Gravel	1	8	2	Roads, Tracks, Paths	2	0.02	4	8	2	4
2868	136497	934655	6.782840896	4	0.70	2	Gravel	1	8	2	Roads, Tracks, Paths	2	1.53	4	8	2	4
2869	136507	934655	6.778996778	4	1.50	2	Gravel	1	8	2	Roads, Tracks, Paths	2	3.03	4	8	2	4
2870	136517	934655	6.777351933	4	1.70	3	Gravel	1	12	2	Roads, Tracks, Paths	2	4.54	4	8	2	4
2871	136417	934665	3.947206081	2	1.00	2	Gravel	1	4	1	Roads, Tracks, Paths	2	64.59	3	6	1	1
2872	136427	934665	4.13554782	4	0.80	2	Gravel	1	8	2	Roads, Tracks, Paths	2	54.71	3	6	1	2
2873	136437	934665	3.693781673	2	0.70	2	Gravel	1	4	1	Roads, Tracks, Paths	2	44.89	3	6	1	1
2874	136447	934665	4.260312008	4	0.60	2	Gravel	1	8	2	Roads, Tracks, Paths	2	35.16	3	6	1	2
2875	136457	934665	5.69850682	4	0.30	1	Gravel	1	4	1	Roads, Tracks, Paths	2	25.64	3	6	1	1
2876	136477	934665	6.785773094	4	0.40	1	Rock	1.5	6	2	Roads, Tracks, Paths	2	10.05	3	6	1	2
2877	136487	934665	6.78837155	4	1.10	2	Gravel	1	8	2	Roads, Tracks, Paths	2	9.90	4	8	2	4
2878	136497	934665	6.794220036	4	1.40	2	Gravel	1	8	2	Roads, Tracks, Paths	2	11.41	3	6	1	2
2879	136507	934665	6.777899019	4	1.60	3	Gravel	1	12	2	Roads, Tracks, Paths	2	12.92	3	6	1	2
2880	136517	934665	6.793324817	4	1.70	3	Gravel	1	12	2	Roads, Tracks, Paths	2	14.42	3	6	1	2
2881	136417	934675	4.232534844	4	0.40	1	Gravel	1	4	1	Roads, Tracks, Paths	2	66.74	3	6	1	1
2882	136427	934675	4.748226998	4	0.40	1	Gravel	1	4	1	Roads, Tracks, Paths	2	57.24	3	6	1	1
2883	136437	934675	5.845407579	4	0.20	1	Gravel	1	4	1	Roads, Tracks, Paths	2	47.93	3	6	1	1
2884	136447	934675	7.446627544	4	0.60	2	Gravel	1	8	2	Roads, Tracks, Paths	2	38.97	3	6	1	2
2885	136457	934675	7.969435244	4	0.70	2	Gravel	1	8	2	Roads, Tracks, Paths	2	30.66	3	6	1	2
2886	136477	934675	7.862631771	4	0.30	1	Rock	1.5	6	2	Roads, Tracks, Paths	2	19.58	3	6	1	2
2887	136487	934675	7.817651932	4	1.30	2	Gravel	1	8	2	Roads, Tracks, Paths	2	19.78	3	6	1	2
2888	136497	934675	7.739340913	4	1.70	3	Gravel	1	12	2	Roads, Tracks, Paths	2	21.29	3	6	1	2
2889	136507	934675	7.706478979	4	1.80	3	Gravel	1	12	2	Roads, Tracks, Paths	2	22.80	3	6	1	2
2890	136517	934675	7.625261444	4	2.00	3	Gravel	1	12	2	Roads, Tracks, Paths	2	24.30	3	6	1	2
2891	136427	934685	7.081610039	4	0.70	2	Gravel	1	8	2	Roads, Tracks, Paths	2	61.31	3	6	1	2
2892	136437	934685	7.032991245	4	0.70	2	Gravel	1	8	2	Roads, Tracks, Paths	2	52.72	3	6	1	2
2893	136447	934685	7.309392974	4	0.50	1	Gravel	1	4	1	Roads, Tracks, Paths	2	44.73	3	6	1	1
2894	136457	934685	8.105200817	6	0.70	2	Gravel	1	12	2	Roads, Tracks, Paths	2	37.71	3	6	1	2
2895	136477	934685	10.06882068	6	1.10	2	Gravel	1	12	2	Roads, Tracks, Paths	2	29.42	3	6	1	2
2896	136487	934685	10.31751979	6	1.70	3	Gravel	1	18	3	Roads, Tracks, Paths	2	29.67	3	6	1	3
2897	136497	934685	10.33999209	6	2.20	3	Gravel	1	18	3	Roads, Tracks, Paths	2	31.17	3	6	1	3
2898	136507	934685	10.31979099	6	1.10	2	Gravel	1	12	2	Roads, Tracks, Paths	2	32.68	3	6	1	2
2899	136437	934695	7.088797442	4	0.30	1	Gravel	1	4	1	Roads, Tracks, Paths	2	58.84	3	6	1	1
2900	136447	934695	7.079585111	4	0.50	1	Gravel	1	4	1	Roads, Tracks, Paths	2	51.80	3	6	1	1
2901	136457	934695	6.756628295	4	0.50	1	Gravel	1	4	1	Roads, Tracks, Paths	2	45.87	3	6	1	1
2902	136477	934695	7.243340479	4	1.40	2	Gravel	1	8	2	Roads, Tracks, Paths	2	39.34	3	6	1	2
2903	136487	934695	8.335169789	6	1.30	2	Gravel	1	12	2	Roads, Tracks, Paths	2	39.55	3	6	1	2
2904	136497	934695	9.504069268	6	0.80	2	Gravel	1	12	2	Roads, Tracks, Paths	2	41.05	3	6	1	2
2905	137103	934471	2.943310249	2	0.80	2	Gravel	1	4	1	Roads, Tracks, Paths	2	52.69	3	6	1	1
2906	137113	934471	2.589679901	2	0.70	2	Rock	1.5	6	2	Roads, Tracks, Paths	2	46.68	3	6	1	2
2907	137134	934471	2.212206048	2	0.30	1	Rock	1.5	3	1	Roads, Tracks, Paths	2	39.93	3	6	1	1
2908	137144	934471	1.83350206	1	0.70	2	Gravel	1	2	1	Roads, Tracks, Paths	2	40.23	3	6	1	1
2909	137083	934481	3.1794773	2	2.30	3	Gravel	1	6	2	Wind Farm Layout	3	54.15	3	9	2	4
2910	137093	934481	2.556867331	2	2.40	3	Gravel	1	6	2	Wind Farm Layout	3	52.81	3	9	2	4
2911	137103	934481	2.18972334	2	1.40	2	Gravel	1	4	1	Roads, Tracks, Paths	2	45.68	3	6	1	1
2912	137113	934481	1.856088963	1	0.60	2	Gravel	1	2	1	Roads, Tracks, Paths	2	38.59	3	6	1	1
2913	137134	934481	1.864755111	1	1.50	2	Gravel	1	2	1	Roads, Tracks, Paths	2	29.99	3	6	1	1
2914	137144	934481	1.778194538	1	1.90	3	Gravel	1	3	1	Roads, Tracks, Paths	2	30.36	3	6	1	1
2915	137154	934481	1.627467502	1	0.90	2	Gravel	1	2	1	Roads, Tracks, Paths	2	31.93	3	6	1	1
2916	137073	934491	5.985370946	4	0.50	1	Gravel	1	4	1	Wind Farm Layout	3	45.78	3	9	2	2
2917	137083	934491	4.339000467	4	0.80	2	Gravel	1	8	2	Wind Farm Layout	3	44.27	3	9	2	4
2918	137093	934491	4.207443055	4	0.30	1	Gravel	1	4	1	Wind Farm Layout	3	42.86	3	9	2	2
2919	137103	934491	4.022848247	4	0.70	2	Gravel	1	8	2	Roads, Tracks, Paths	2	39.97	3	6	1	2
2920	137113	934491	3.733503253	2	1.20	2	Gravel	1	4	1	Roads, Tracks, Paths	2	31.62	3	6	1	1
2921	137134	934491	2.476655557	2	1.80	3	Gravel	1	6	2	Roads, Tracks, Paths	2	20.12	3	6	1	2
2922	137144	934491	2.108524688	2	1.60	3	Rock	1.5	9	2	Roads, Tracks, Paths	2	20.49	3	6	1	2
2923	137154	934491	1.671315254	1	1.90	3	Gravel	1	3	1	Roads, Tracks, Paths	2	22.06	3	6	1	1
2924	137164	934491	2.483346211	2	1.50	2	Gravel	1	4	1	Roads, Tracks, Paths	2	23.64	3	6	1	1
2925	137073	934501	7.382463593	4	0.80	2	Gravel	1	8	2	Wind Farm Layout	3	35.89	3	9	2	4
2926	137083	934501	6.192363574	4	0.80	2	Gravel	1	8	2	Wind Farm Layout	3	34.39	3	9	2	4
2927	137093	934501	4.35651622	4	1.00	2	Gravel	1	8	2	Wind Farm Layout	3	32.93	3	9	2	4
2928	137103	934501	4.214047232	4	0.60	2	Gravel	1	8	2	Wind Farm Layout	3	32.35	3	9	2	4
2929	137113	934501	4.22306486	4	1.50	2	Gravel	1	8	2	Roads, Tracks, Paths	2	26.65	3	6	1	2
2930	137134	934501	4.175231326	4	1.40	2	Gravel	1	8	2	Roads, Tracks, Paths	2	10.48	3	6	1	2
2931	137144	934501	3.942706853	2	1.60	3	Rock	1.5	9	2	Roads, Tracks, Paths	2	10.61	3	6	1	2
2932	137154	934501	3.733183545	2	0.30	1	Rock	1.5	3	1	Roads, Tracks, Paths	2	12.19	3	6	1	1
2933	137164	934501	3.329950701	2	1.70	3	Gravel	1	6	2	Roads, Tracks, Paths	2	13.77	3	6	1	2
2934	137174	934501	3.075732948	2	1.90	3	Rock	1.5	9	2	Roads, Tracks, Paths	2	15.34	3	6	1	2
2935	137073	934511	7.092355848	4	1.00	2	Gravel	1	8	2	Wind Farm Layout	3	26.01	3	9	2	4
2936	137083	934511	7.568892355	4	0.90	2	Gravel	1	8	2	Wind Farm Layout	3	24.51	3	9	2	4
2937	137093	934511	6.404890869	4	0.70	2	Gravel	1	8	2	Wind Farm Layout	3	23.01	3	9	2	4
2938	137103	934511	4.389511257	4	1.80	3	Gravel	1	12	2	Wind Farm Layout	3	22.36	3	9	2	4
2939	137113	934511	4.187470628	4	1.60	3	Gravel	1	12	2	Wind Farm Layout	3	23.07	3	9	2	4
2940	137134	934511	4.211078688	4	0.10	1	Gravel	1	4	1	Roads, Tracks, Paths	2	3.72	4	8	2	2
2941	137144	934511	4.255159895	4	0.90	2	Gravel	1	8	2	Roads, Tracks, Paths	2	0.74	4	8	2	4
2942	137154	934511	4.323884779	4	0.10	1	Gravel	1	4	1	Roads, Tracks, Paths	2	2.32	4	8	2	2
2943	137164	934511	4.520251877	4	1.90	3	Gravel	1	12	2	Roads, Tracks, Paths	2	3.90	4	8	2	4
2944	137174	934511	3.482700967	2	1.40	2	Gravel	1	4	1	Roads, Tracks, Paths	2	5.47	4	8	2	2
2945	137073	934531	6.853748435	4	1.50	2	Gravel	1	8	2	Wind Farm Layout	3	6.43	4	12	2	4
2946	137083	934531	7.07214528	4	1.70	3	Gravel	1	12	2	Wind Farm Layout	3	4.92	4	12	2	4
2947	137093	934531	7.624245946	4	2.30	3	Gravel	1	12	2	Wind Farm Layout	3	3.42	4	12	2	4
2948	137103	934531	7.622170742	4	2.20	3	Rock	1.5	18	3	Wind Farm Layout	3	2.63	4	12	2	6
2949	137113	934531	6.563402846	4	1.90	3	Rock	1.5	18	3	Wind Farm Layout	3	3.67	4	12	2	6
2950	137134	934531	4.24145549	4	1.50	2	Gravel	1	8	2	Roads, Tracks, Paths	2	1.06	4	8	2	4
2951	137144	934531	4.4407513	4	1.50	2	Gravel	1	8	2	Wind Farm Layout	3	8.42	4	12	2	4
2952	137154	934531	4.383688075	4	1.50	2	Rock	1.5	12	2	Wind Farm Layout	3	10.01	3	9	2	4
2953	137163	934530	4.361490993	4	1.60	3	Gravel	1	12	2	Wind Farm Layout	3	12.69	3	9	2	4
2954	137174	934531	5.316125468	4	1.40	2	Gravel	1	8	2	Wind Farm Layout	3	13.18	3	9	2	4
2955	137073	934541	6.854605564	4	0.90	2	Gravel	1	8	2	Wind Farm Layout	3	3.45	4	12	2	4
2956	137083	934541	6.891344619	4	1.80	3	Gravel	1	12	2	Wind Farm Layout	3	4.96	4	12	2	4
2957	137093	934541	7.367807191	4	2.30	3	Rock	1.5	18	3	Wind Farm Layout	3	6.46	4	12	2	6
2958	137103	934541	7.660621437	4	2.50	3	Gravel	1	12	2	Wind Farm Layout	3	7.36	4	12	2	4
2959	137113	934541	7.627850664	4	1.90	3	Rock	1.5	18	3	Wind Farm Layout	3	6.20	4	12	2	6
2960	137134	934541	4.836450487	4	1.80	3	Rock	1.5	18	3	Roads, Tracks, Paths	2	0.54	4	8	2	6
2961	137144	934541	5.292633657	4	1.30	2	Gravel	1	8	2	Roads, Tracks, Paths	2	1.04	4	8	2	4
2962	137154	934541	6.2426159	4	1.20	2	Gravel	1	8	2	Wind Farm Layout	3	0.14	4	12	2	4
2963	137164	934541	8.405470841	6	0.30	1	Gravel	1	6	2	Wind Farm Layout	3	1.73	4	12	2	4
2964	137174	934541	10.32470547	6	0.20	1	Gravel	1	6	2	Wind Farm Layout	3	3.31	4	12	2	4
2965	137073	934551	6.862165703	4	1.20	2	Gravel	1	8	2	Wind Farm Layout	3	13.33	3	9	2	4
2966	137083	934551	6.85763024	4	0.90	2	Rock	1.5	12	2	Wind Farm Layout	3	14.84	3	9	2	4
2967	137093	934551	7.023036806	4	1.20	2	Gravel	1	8	2	Wind Farm Layout	3	16.35	3	9	2	4
2968	137103	934551	7.588732712	4	1.30	2	Rock	1.5	12	2	Wind Farm Layout	3	17.35	3	9	2	4
2969	137113	934551	7.773422083	4	0.30	1	Gravel	1	4	1	Wind Farm Layout	3	16.07	3	9	2	2
2970	137134	934551	9.383174056	6	0.20	1	Gravel	1	6	2	Roads, Tracks, Paths	2	10.41	3	6	1	2
2971	137144	934551	10.21658857	6	0.10	1	Rock	1.5	9	2	Roads, Tracks, Paths	2	8.83	4	8	2	4
2972	137154	934551	10.91788885	6	0.40	1	Gravel	1	6	2	Roads, Tracks, Paths	2	7.26	4	8	2	4
2973	137164	934551	11.68720736	6	0.30	1	Gravel	1	6	2	Roads, Tracks, Paths	2	5.68	4	8	2	4
2974	137174	934551	11.62123674	6	0.30	1	Gravel	1	6	2	Roads, Tracks, Paths	2	4.11	4	8	2	4
2975	137083	934561	6.855315322	4	0.80	2	Gravel	1	8	2	Wind Farm Layout	3	24.72	3	9	2	4
2976	137093	934561	6.908327737	4	0.20	1	Rock	1.5	6	2	Wind Farm Layout	3	26.23	3	9	2	4
2977	137103	934561	8.125992064	6	0.70	2	Gravel	1	12	2	Wind Farm Layout	3	27.35	3	9	2	4
2978	137113	934561	9.845147769	6	0.50	1	Rock	1.5	9	2	Wind Farm Layout	3	25.94	3	9	2	4
2979	137134	934561	10.53291632	6	0.40	1	Gravel	1	6	2	Roads, Tracks, Paths	2	20.28	3	6	1	2
2980	137144	934561	10.72133317	6	0.30	1	Rock	1.5	9	2	Roads, Tracks, Paths	2	18.70	3	6	1	2
2981	137154	934561	10.7886675	6	0.60	2	Rock	1.5	18	3	Roads, Tracks, Paths	2	17.13	3	6	1	3
2982	137164	934561	10.91066619	6	0.30	1	Gravel	1	6	2	Roads, Tracks, Paths	2	15.55	3	6	1	2
2983	137093	934571	8.111374484	6	0.30	1	Gravel	1	6	2	Wind Farm Layout	3	36.11	3	9	2	4
2984	137103	934571	9.637416897	6	0.70	2	Gravel	1	12	2	Wind Farm Layout	3	37.33	3	9	2	4
2985	137113	934571	10.45441935	6	0.20	1	Gravel	1	6	2	Wind Farm Layout	3	35.81	3	9	2	4

| | | |

3116	137044	935055	4.018806634	4	2.60	3	Gravel	1	12	2	Roads, Tracks, Paths	2	32.48	3	6	1	2
3117	137054	935055	4.103375706	4	4.00	3	Gravel	1	12	2	Roads, Tracks, Paths	2	26.60	3	6	1	2
3118	137076	935055	4.451605089	4	2.30	3	Gravel	1	12	2	Roads, Tracks, Paths	2	14.43	3	6	1	2
3119	137086	935055	4.447933796	4	2.80	3	Gravel	1	12	2	Roads, Tracks, Paths	2	13.25	3	6	1	2
3120	137096	935055	4.381134492	4	2.50	3	Gravel	1	12	2	Roads, Tracks, Paths	2	18.52	3	6	1	2
3121	137106	935055	3.976904977	2	2.80	3	Gravel	1	6	2	Roads, Tracks, Paths	2	26.44	3	6	1	2
3122	137116	935055	3.369390715	2	2.60	3	Gravel	1	6	2	Roads, Tracks, Paths	2	34.53	3	6	1	2
3123	137014	935065	3.442207069	2	2.90	3	Rock	1.5	9	2	Roads, Tracks, Paths	2	59.33	3	6	1	2
3124	137024	935065	3.430076507	2	3.00	3	Rock	1.5	9	2	Roads, Tracks, Paths	2	52.41	3	6	1	2
3125	137034	935065	3.519788861	2	2.70	3	Gravel	1	6	2	Roads, Tracks, Paths	2	46.43	3	6	1	2
3126	137044	935065	3.945552243	2	2.80	3	Gravel	1	6	2	Roads, Tracks, Paths	2	40.56	3	6	1	2
3127	137054	935065	4.021316745	4	3.20	3	Gravel	1	12	2	Roads, Tracks, Paths	2	34.69	3	6	1	2
3128	137076	935065	4.410186931	4	2.40	3	Gravel	1	12	2	Roads, Tracks, Paths	2	23.75	3	6	1	2
3129	137086	935065	4.449405972	4	2.40	3	Gravel	1	12	2	Roads, Tracks, Paths	2	23.06	3	6	1	2
3130	137096	935065	4.451605	4	2.80	3	Gravel	1	12	2	Roads, Tracks, Paths	2	26.44	3	6	1	2
3131	137106	935065	4.429924378	4	2.50	3	Gravel	1	12	2	Roads, Tracks, Paths	2	32.65	3	6	1	2
3132	137116	935065	4.26370345	4	2.50	3	Gravel	1	12	2	Roads, Tracks, Paths	2	40.39	3	6	1	2
3133	137014	935075	3.430133021	2	2.90	3	Gravel	1	6	2	Water Feature Minor	6	61.83	3	18	3	6
3134	137024	935075	3.442093846	2	2.80	3	Gravel	1	6	2	Water Feature Minor	6	59.05	3	18	3	6
3135	137034	935075	3.445618666	2	2.80	3	Gravel	1	6	2	Roads, Tracks, Paths	2	54.53	3	6	1	2
3136	137044	935075	3.716142022	2	2.70	3	Gravel	1	6	2	Roads, Tracks, Paths	2	48.65	3	6	1	2
3137	137054	935075	4.018808714	4	2.70	3	Gravel	1	12	2	Roads, Tracks, Paths	2	42.77	3	6	1	2
3138	137076	935075	4.190996804	4	2.80	3	Gravel	1	12	2	Roads, Tracks, Paths	2	33.47	3	6	1	2
3139	137086	935075	4.421241367	4	2.80	3	Gravel	1	12	2	Roads, Tracks, Paths	2	32.98	3	6	1	2
3140	137096	935075	4.434205886	4	2.30	3	Gravel	1	12	2	Roads, Tracks, Paths	2	35.42	3	6	1	2
3141	137106	935075	4.449692208	4	2.30	3	Gravel	1	12	2	Roads, Tracks, Paths	2	40.27	3	6	1	2
3142	137116	935075	4.447904413	4	2.50	3	Rock	1.5	18	3	Roads, Tracks, Paths	2	46.79	3	6	1	3
3143	137024	935085	3.436461498	2	2.60	3	Gravel	1	6	2	Water Feature Minor	6	49.30	3	18	3	6
3144	137034	935085	3.448073759	2	2.40	3	Gravel	1	6	2	Water Feature Minor	6	47.74	3	18	3	6
3145	137044	935085	3.522298115	2	2.70	3	Gravel	1	6	2	Water Feature Minor	6	46.40	3	18	3	6
3146	137054	935085	3.945527573	2	2.70	3	Gravel	1	6	2	Water Feature Minor	6	44.64	3	18	3	6
3147	137076	935085	4.030905845	4	2.50	3	Gravel	1	12	2	Water Feature Minor	6	42.71	3	18	3	6
3148	137086	935085	4.221926304	4	2.70	3	Gravel	1	12	2	Water Feature Minor	6	42.40	3	18	3	6
3149	137096	935085	4.438748653	4	2.00	3	Gravel	1	12	2	Water Feature Minor	6	39.90	3	18	3	6
3150	137106	935085	4.447933796	4	2.50	3	Gravel	1	12	2	Water Feature Minor	6	38.65	3	18	3	6
3151	137044	935095	3.443413496	2	2.40	3	Gravel	1	6	2	Water Feature Minor	6	36.56	3	18	3	6
3152	137054	935095	3.743170819	2	2.40	3	Gravel	1	6	2	Water Feature Minor	6	34.80	3	18	3	6
3153	137076	935095	4.075614581	4	1.20	2	Gravel	1	8	2	Water Feature Minor	6	32.75	3	18	3	6
3154	137086	935095	4.091725204	4	2.40	3	Gravel	1	12	2	Water Feature Minor	6	32.81	3	18	3	6
3155	137096	935095	4.293635	4	2.00	3	Rock	1.5	18	3	Water Feature Minor	6	30.17	3	18	3	9
3156	137694	934737	1.879888298	1	1.40	2	Gravel	1	2	1	Roads, Tracks, Paths	2	27.75	3	6	1	1
3157	137704	934737	1.960081075	1	1.70	3	Gravel	1	3	1	Water Feature Minor	6	29.84	3	18	3	3
3158	137726	934736	1.986314438	1	2.00	3	Gravel	1	3	1	Water Feature Minor	6	10.81	3	18	3	3
3159	137736	934736	1.989108861	1	1.70	3	Gravel	1	3	1	Water Feature Minor	6	10.13	3	18	3	3
3160	137674	934747	0.77661983	1	2.10	3	Gravel	1	3	1	Roads, Tracks, Paths	2	11.90	3	6	1	1
3161	137684	934747	0.981717815	1	1.80	3	Gravel	1	3	1	Roads, Tracks, Paths	2	15.09	3	6	1	1
3162	137694	934747	1.824532319	1	1.90	3	Gravel	1	3	1	Roads, Tracks, Paths	2	18.28	3	6	1	1
3163	137704	934747	1.960345829	1	2.00	3	Gravel	1	3	1	Roads, Tracks, Paths	2	21.47	3	6	1	1
3164	137726	934746	1.845791379	1	0.90	2	Gravel	1	2	1	Water Feature Minor	6	20.00	3	18	3	3
3165	137736	934746	2.090155581	2	2.20	3	Gravel	1	6	2	Water Feature Minor	6	19.64	3	18	3	6
3166	137746	934746	3.132708885	2	2.40	3	Gravel	1	6	2	Water Feature Minor	6	23.91	3	18	3	6
3167	137664	934757	1.66242238	1	1.60	3	Gravel	1	3	1	Roads, Tracks, Paths	2	0.77	4	8	2	2
3168	137674	934757	1.193362046	1	2.20	3	Gravel	1	3	1	Roads, Tracks, Paths	2	2.43	4	8	2	2
3169	137684	934757	0.848813439	1	1.90	3	Gravel	1	3	1	Roads, Tracks, Paths	2	5.62	4	8	2	2
3170	137694	934757	1.505254229	1	1.80	3	Rock	1.5	4.5	1	Roads, Tracks, Paths	2	8.81	4	8	2	2
3171	137704	934757	1.964717129	1	1.80	3	Gravel	1	3	1	Roads, Tracks, Paths	2	12.00	3	6	1	1
3172	137726	934756	2.607865731	2	2.30	3	Rock	1.5	9	2	Roads, Tracks, Paths	2	23.08	3	6	1	2
3173	137736	934756	3.310299033	2	1.80	3	Gravel	1	6	2	Water Feature Minor	6	29.48	3	18	3	6
3174	137746	934756	3.388607813	2	1.00	2	Gravel	1	4	1	Water Feature Minor	6	32.48	3	18	3	3
3175	137756	934756	3.380024745	2	2.30	3	Gravel	1	6	2	Water Feature Minor	6	37.91	3	18	3	6
3176	137664	934767	1.726115332	1	2.40	3	Gravel	1	3	1	Roads, Tracks, Paths	2	10.24	3	6	1	1
3177	137674	934767	1.732981838	1	2.90	3	Gravel	1	3	1	Roads, Tracks, Paths	2	7.05	4	8	2	2
3178	137684	934767	1.479916197	1	2.20	3	Gravel	1	3	1	Roads, Tracks, Paths	2	3.85	4	8	2	2
3179	137694	934767	1.254207549	1	1.80	3	Gravel	1	3	1	Roads, Tracks, Paths	2	0.66	4	8	2	2
3180	137704	934767	1.791903983	1	1.80	3	Gravel	1	3	1	Roads, Tracks, Paths	2	2.53	4	8	2	2
3181	137726	934766	3.377961548	2	2.10	3	Gravel	1	6	2	Roads, Tracks, Paths	2	18.17	3	6	1	2
3182	137736	934766	3.388608483	2	2.50	3	Gravel	1	6	2	Roads, Tracks, Paths	2	27.90	3	6	1	2
3183	137746	934766	3.380010062	2	1.80	3	Gravel	1	6	2	Roads, Tracks, Paths	2	37.77	3	6	1	2
3184	137756	934766	3.367394992	2	2.00	3	Gravel	1	6	2	Water Feature Minor	6	46.08	3	18	3	6
3185	137766	934766	3.387633356	2	1.50	2	Rock	1.5	6	2	Water Feature Minor	6	51.92	3	18	3	6
3186	137664	934777	1.742268419	1	2.60	3	Gravel	1	3	1	Wind Farm Layout	3	7.78	4	12	2	2
3187	137674	934777	1.719210672	1	2.60	3	Rock	1.5	4.5	1	Wind Farm Layout	3	10.97	3	9	2	2
3188	137684	934777	1.854003187	1	1.70	3	Gravel	1	3	1	Roads, Tracks, Paths	2	13.33	3	6	1	1
3189	137694	934777	2.079622951	2	2.30	3	Gravel	1	6	2	Roads, Tracks, Paths	2	10.14	3	6	1	2
3190	137704	934777	3.524368072	2	1.50	2	Gravel	1	4	1	Roads, Tracks, Paths	2	2.86	4	8	2	2
3191	137726	934776	3.730158443	2	1.80	3	Gravel	1	6	2	Roads, Tracks, Paths	2	18.09	3	6	1	2
3192	137736	934776	3.396538521	2	1.80	3	Gravel	1	6	2	Roads, Tracks, Paths	2	27.85	3	6	1	2
3193	137746	934776	3.367405796	2	2.30	3	Rock	1.5	9	2	Roads, Tracks, Paths	2	37.73	3	6	1	2
3194	137756	934776	3.387631128	2	1.70	3	Gravel	1	6	2	Roads, Tracks, Paths	2	47.66	3	6	1	2
3195	137766	934776	3.388607029	2	1.40	2	Gravel	1	4	1	Roads, Tracks, Paths	2	57.61	3	6	1	1
3196	137665	934797	2.348505521	2	2.00	3	Rock	1.5	9	2	Roads, Tracks, Paths	2	8.42	4	8	2	4
3197	137675	934797	2.324520711	2	1.60	3	Gravel	1	6	2	Roads, Tracks, Paths	2	5.23	4	8	2	4
3198	137685	934797	2.324173336	2	1.50	2	Gravel	1	4	1	Roads, Tracks, Paths	2	2.04	4	8	2	2
3199	137695	934797	2.483517863	2	1.20	2	Gravel	1	4	1	Roads, Tracks, Paths	2	1.15	4	8	2	2
3200	137705	934797	3.25780503	2	1.20	2	Gravel	1	4	1	Roads, Tracks, Paths	2	5.28	4	8	2	2
3201	137726	934797	3.899705366	2	1.00	2	Gravel	1	4	1	Roads, Tracks, Paths	2	24.97	3	6	1	1
3202	137736	934797	5.749630934	4	0.30	1	Rock	1.5	6	2	Roads, Tracks, Paths	2	34.41	3	6	1	2
3203	137746	934797	5.908224224	4	1.00	2	Gravel	1	8	2	Roads, Tracks, Paths	2	43.85	3	6	1	2
3204	137756	934797	5.924686226	4	1.30	2	Gravel	1	8	2	Roads, Tracks, Paths	2	53.29	3	6	1	2
3205	137766	934797	5.789355723	4	1.10	2	Gravel	1	8	2	Roads, Tracks, Paths	2	62.73	3	6	1	2
3206	137665	934807	2.319286662	2	1.70	3	Gravel	1	6	2	Roads, Tracks, Paths	2	17.89	3	6	1	2
3207	137675	934807	2.334380973	2	1.20	2	Gravel	1	4	1	Roads, Tracks, Paths	2	14.70	3	6	1	1
3208	137685	934807	2.320692724	2	1.40	2	Gravel	1	4	1	Roads, Tracks, Paths	2	11.51	3	6	1	1
3209	137695	934807	2.539005248	2	1.20	2	Gravel	1	4	1	Roads, Tracks, Paths	2	8.32	4	8	2	2
3210	137705	934807	3.25779687	2	1.10	2	Gravel	1	4	1	Roads, Tracks, Paths	2	9.89	4	8	2	2
3211	137726	934807	3.312333869	2	1.10	2	Gravel	1	4	1	Roads, Tracks, Paths	2	28.19	3	6	1	1
3212	137736	934807	3.638894856	2	0.10	1	Rock	1.5	3	1	Roads, Tracks, Paths	2	37.69	3	6	1	1
3213	137746	934807	5.590525584	4	0.90	2	Gravel	1	8	2	Roads, Tracks, Paths	2	47.14	3	6	1	2
3214	137756	934807	5.954817233	4	1.50	2	Gravel	1	8	2	Roads, Tracks, Paths	2	56.58	3	6	1	2
3215	137766	934807	5.945480224	4	1.20	2	Gravel	1	8	2	Roads, Tracks, Paths	2	66.02	3	6	1	2
3216	137665	934817	2.320884199	2	1.20	2	Gravel	1	4	1	Roads, Tracks, Paths	2	27.36	3	6	1	1
3217	137675	934817	2.341520043	2	0.90	2	Gravel	1	4	1	Roads, Tracks, Paths	2	24.17	3	6	1	1
3218	137685	934817	2.338244681	2	1.20	2	Gravel	1	4	1	Roads, Tracks, Paths	2	20.98	3	6	1	1
3219	137695	934817	2.646810509	2	1.10	2	Gravel	1	4	1	Roads, Tracks, Paths	2	17.92	3	6	1	1
3220	137707	934817	3.262762714	2	0.90	2	Rock	1.5	6	2	Roads, Tracks, Paths	2	19.24	3	6	1	2
3221	137726	934817	3.265251267	2	1.10	2	Rock	1.5	6	2	Roads, Tracks, Paths	2	32.37	3	6	1	2
3222	137736	934817	3.343528003	2	0.70	2	Gravel	1	4	1	Roads, Tracks, Paths	2	41.13	3	6	1	1
3223	137746	934817	3.577308654	2	1.20	2	Gravel	1	4	1	Roads, Tracks, Paths	2	50.35	3	6	1	1
3224	137756	934817	5.31301777	4	1.10	2	Gravel	1	8	2	Roads, Tracks, Paths	2	59.80	3	6	1	2
3225	137766	934817	5.910061093	4	1.10	2	Gravel	1	8	2	Roads, Tracks, Paths	2	69.30	3	6	1	2
3226	137675	934827	2.313289797	2	0.80	2	Gravel	1	4	1	Roads, Tracks, Paths	2	33.65	3	6	1	1
3227	137685	934827	2.345737976	2	1.10	2	Gravel	1	4	1	Roads, Tracks, Paths	2	30.46	3	6	1	1
3228	137695	934827	2.823531883	2	0.90	2	Gravel	1	4	1	Roads, Tracks, Paths	2	27.79	3	6	1	1
3229	137705	934827	3.257796959	2	1.10	2	Gravel	1	4	1	Roads, Tracks, Paths	2	28.28	3	6	1	1
3230	137726	934827	3.265463714	2	1.20	2	Gravel	1	4	1	Roads, Tracks, Paths	2	38.72	3	6	1	1
3231	137736	934827	3.260652556	2	0.60	2	Rock	1.5	6	2	Roads, Tracks, Paths	2	46.29	3	6	1	2
3232	137746	934827	3.379245798	2	0.90	2	Rock	1.5	6	2	Roads, Tracks, Paths	2	54.65	3	6	1	2
3233	137756	934827	3.741635989	2	1.20	2	Gravel	1	4	1	Roads, Tracks, Paths	2	63.48	3	6	1	1
3234	137685	934837	4.393585783	4	1.10	2	Gravel	1	8	2	Roads, Tracks, Paths	2	39.93	3	6	1	2
3235	137695	934837	4.313559462	4	1.00	2	Rock	1.5	12	2	Roads, Tracks, Paths	2	37.72	3	6	1	2
3236	137705	934837	3.6647244	2	0.70	2	Gravel	1	4	1	Roads, Tracks, Paths	2	38.08	3	6	1	1
3237	137726	934837	3.265463713	2	1.20	2	Rock	1.5	6	2	Roads, Tracks, Paths	2	46.36	3	6	1	2
3238	137736	934837	3.260932685	2	1.20	2	Gravel	1	4	1	Roads, Tracks, Paths	2	52.85	3	6	1	1
3239	137746	934837	3.250937832	2	0.40	1	Rock	1.5	3	1	Roads, Tracks, Paths	2	60.31	3	6	1	1
3240	137634	935168	3.067059911	2	2.40	3	Gravel	1	6	2	Roads, Tracks, Paths	2	16.55	3	6	1	2
3241	137644	935168	3.066123363	2	2.00	3	Rock	1.5	9	2	Roads, Tracks, Paths	2	22.09	3	6	1	2
3242	137667	935167	1.344172956	1	2.40	3	Rock	1.5	4.5	1	Roads, Tracks, Paths	2	34.80	3	6	1	1
3243	137677	935167	0.742129211	1	2.50	3	Gravel	1	3	1	Roads, Tracks, Paths	2	40.36	3	6	1	1
3244	137614	935178	3.064444259	2	2.10	3	Gravel	1	6	2	Roads, Tracks, Paths	2	2.84	4	8	2	4
3245	137624	935178	3.088071929	2	2.30	3	Gravel	1	6	2	Roads, Tracks, Paths	2	2.69	4	8	2	4

3246	137634	935178	3.066132006	2	2.30	3	Gravel	1	6	2	Roads, Tracks, Paths	2	8.23	4	8	2	4
3247	137644	935178	3.06938466	2	2.40	3	Gravel	1	6	2	Roads, Tracks, Paths	2	13.77	3	6	1	2
3248	137667	935177	2.758634842	2	2.40	3	Gravel	1	6	2	Roads, Tracks, Paths	2	26.48	3	6	1	2
3249	137677	935177	1.960207987	1	2.50	3	Gravel	1	3	1	Roads, Tracks, Paths	2	32.77	3	6	1	1
3250	137687	935177	1.911660731	1	2.50	3	Gravel	1	3	1	Roads, Tracks, Paths	2	40.55	3	6	1	1
3251	137604	935188	1.979343201	1	1.90	3	Gravel	1	3	1	Wind Farm Layout	3	10.74	3	9	2	2
3252	137614	935188	3.070430759	2	2.10	3	Gravel	1	6	2	Roads, Tracks, Paths	2	11.16	3	6	1	2
3253	137624	935188	3.068831283	2	2.00	3	Gravel	1	6	2	Roads, Tracks, Paths	2	5.63	4	8	2	4
3254	137634	935188	3.071724212	2	2.00	3	Rock	1.5	9	2	Roads, Tracks, Paths	2	0.09	4	8	2	4
3255	137644	935188	2.965469369	2	2.40	3	Rock	1.5	9	2	Roads, Tracks, Paths	2	5.44	4	8	2	4
3256	137667	935187	3.418839369	2	2.50	3	Gravel	1	6	2	Roads, Tracks, Paths	2	18.63	3	6	1	2
3257	137677	935187	2.08728738	2	2.30	3	Gravel	1	6	2	Roads, Tracks, Paths	2	26.80	3	6	1	2
3258	137687	935187	1.940062908	1	2.30	3	Rock	1.5	4.5	1	Roads, Tracks, Paths	2	35.90	3	6	1	1
3259	137697	935187	1.9399257	1	2.40	3	Gravel	1	3	1	Roads, Tracks, Paths	2	45.38	3	6	1	1
3260	137604	935198	1.986644161	1	1.90	3	Gravel	1	3	1	Wind Farm Layout	3	2.43	4	12	2	2
3261	137614	935198	3.066499071	2	1.90	3	Rock	1.5	9	2	Wind Farm Layout	3	7.97	4	12	2	4
3262	137624	935198	3.073314582	2	2.10	3	Gravel	1	6	2	Wind Farm Layout	3	13.51	3	9	2	4
3263	137634	935198	3.07899427	2	2.10	3	Gravel	1	6	2	Roads, Tracks, Paths	2	8.41	4	8	2	4
3264	137644	935198	2.910899922	2	2.40	3	Gravel	1	6	2	Roads, Tracks, Paths	2	2.88	4	8	2	4
3265	137667	935197	3.758445882	2	2.60	3	Rock	1.5	9	2	Roads, Tracks, Paths	2	13.84	3	6	1	2
3266	137677	935197	2.562531928	2	2.90	3	Gravel	1	6	2	Roads, Tracks, Paths	2	23.71	3	6	1	2
3267	137687	935197	1.941401231	1	3.00	3	Rock	1.5	4.5	1	Roads, Tracks, Paths	2	33.66	3	6	1	1
3268	137697	935197	1.93757358	1	2.40	3	Gravel	1	3	1	Roads, Tracks, Paths	2	43.63	3	6	1	1
3269	137707	935197	1.931990144	1	3.00	3	Gravel	1	3	1	Roads, Tracks, Paths	2	53.61	3	6	1	1
3270	137604	935208	1.961245543	1	1.90	3	Gravel	1	3	1	Roads, Tracks, Paths	2	3.36	4	8	2	2
3271	137614	935208	2.997905629	2	1.90	3	Gravel	1	6	2	Wind Farm Layout	3	0.35	4	12	2	4
3272	137624	935208	3.071423411	2	1.70	3	Gravel	1	6	2	Wind Farm Layout	3	5.20	4	12	2	4
3273	137634	935208	2.982271914	2	1.70	3	Gravel	1	6	2	Wind Farm Layout	3	10.74	3	9	2	4
3274	137644	935208	3.644523028	2	1.80	3	Gravel	1	6	2	Roads, Tracks, Paths	2	2.87	4	8	2	4
3275	137667	935207	4.023931246	4	2.40	3	Gravel	1	12	2	Roads, Tracks, Paths	2	15.35	3	6	1	2
3276	137677	935207	3.163685875	2	3.30	3	Rock	1.5	9	2	Roads, Tracks, Paths	2	24.62	3	6	1	2
3277	137687	935207	2.050342993	2	3.00	3	Rock	1.5	9	2	Roads, Tracks, Paths	2	34.31	3	6	1	2
3278	137697	935207	1.913989487	1	3.20	3	Rock	1.5	4.5	1	Roads, Tracks, Paths	2	44.13	3	6	1	1
3279	137707	935207	1.940058929	1	2.90	3	Rock	1.5	4.5	1	Roads, Tracks, Paths	2	54.01	3	6	1	1
3280	137606	935227	1.737384047	1	1.90	3	Gravel	1	3	1	Roads, Tracks, Paths	2	18.25	3	6	1	1
3281	137616	935227	2.955438925	2	1.80	3	Gravel	1	6	2	Roads, Tracks, Paths	2	12.71	3	6	1	2
3282	137626	935227	2.977060925	2	1.90	3	Gravel	1	6	2	Roads, Tracks, Paths	2	7.17	4	8	2	4
3283	137636	935227	3.310465548	2	1.80	3	Gravel	1	6	2	Roads, Tracks, Paths	2	1.74	4	8	2	4
3284	137646	935227	4.87000308	4	1.90	3	Gravel	1	12	2	Roads, Tracks, Paths	2	8.94	4	8	2	4
3285	137666	935227	4.502968435	4	2.50	3	Gravel	1	12	2	Roads, Tracks, Paths	2	25.78	3	6	1	2
3286	137676	935227	3.179269462	2	2.60	3	Gravel	1	6	2	Roads, Tracks, Paths	2	34.09	3	6	1	2
3287	137686	935227	3.165195012	2	2.50	3	Rock	1.5	9	2	Roads, Tracks, Paths	2	42.41	3	6	1	2
3288	137696	935227	2.029439148	2	2.50	3	Gravel	1	6	2	Roads, Tracks, Paths	2	50.74	3	6	1	2
3289	137706	935227	1.933779916	1	2.70	3	Rock	1.5	4.5	1	Roads, Tracks, Paths	2	59.45	3	6	1	1
3290	137606	935237	1.737267232	1	2.30	3	Gravel	1	3	1	Roads, Tracks, Paths	2	26.57	3	6	1	1
3291	137616	935237	2.9194595	2	2.20	3	Gravel	1	6	2	Roads, Tracks, Paths	2	21.03	3	6	1	2
3292	137626	935237	2.730551466	2	2.00	3	Gravel	1	6	2	Roads, Tracks, Paths	2	15.49	3	6	1	2
3293	137636	935237	4.909103114	4	1.80	3	Gravel	1	12	2	Roads, Tracks, Paths	2	11.70	3	6	1	2
3294	137646	935237	4.408906744	4	2.30	3	Gravel	1	12	2	Roads, Tracks, Paths	2	15.13	3	6	1	2
3295	137666	935237	4.676510494	4	2.50	3	Gravel	1	12	2	Roads, Tracks, Paths	2	31.32	3	6	1	2
3296	137676	935237	3.34123336	2	2.50	3	Gravel	1	6	2	Roads, Tracks, Paths	2	39.64	3	6	1	2
3297	137686	935237	3.531285107	2	2.40	3	Gravel	1	6	2	Roads, Tracks, Paths	2	47.95	3	6	1	2
3298	137696	935237	2.46992689	2	2.50	3	Rock	1.5	9	2	Roads, Tracks, Paths	2	56.27	3	6	1	2
3299	137706	935237	1.933630986	1	2.40	3	Rock	1.5	4.5	1	Water Feature Minor	6	61.79	3	18	3	3
3300	137606	935247	1.74556323 8	1	2.20	3	Gravel	1	3	1	Water Feature Minor	6	30.36	3	18	3	3
3301	137616	935247	2.817323697	2	2.40	3	Gravel	1	6	2	Roads, Tracks, Paths	2	29.35	3	6	1	2
3302	137626	935247	2.805388662	2	2.20	3	Gravel	1	6	2	Roads, Tracks, Paths	2	24.05	3	6	1	2
3303	137636	935247	6.288504206	4	2.20	3	Gravel	1	12	2	Roads, Tracks, Paths	2	21.69	3	6	1	2
3304	137646	935247	3.968872101	2	2.60	3	Gravel	1	6	2	Roads, Tracks, Paths	2	23.72	3	6	1	2
3305	137666	935247	4.710742422	4	2.50	3	Gravel	1	12	2	Roads, Tracks, Paths	2	36.88	3	6	1	2
3306	137676	935247	3.500879761	2	2.40	3	Gravel	1	6	2	Water Feature Minor	6	44.64	3	18	3	6
3307	137686	935247	3.316610243	2	2.40	3	Rock	1.5	9	2	Water Feature Minor	6	47.29	3	18	3	6
3308	137697	935246	3.096508749	2	2.50	3	Rock	1.5	9	2	Water Feature Minor	6	49.67	3	18	3	6
3309	137706	935247	1.99204255	1	2.60	3	Gravel	1	3	1	Water Feature Minor	6	52.69	3	18	3	3
3310	137616	935257	2.540723309	2	2.30	3	Gravel	1	6	2	Water Feature Minor	6	19.94	3	18	3	6
3311	137626	935257	3.593737707	2	2.30	3	Gravel	1	6	2	Water Feature Minor	6	20.43	3	18	3	6
3312	137636	935257	6.36318236	4	2.50	3	Rock	1.5	18	3	Water Feature Minor	6	21.76	3	18	3	9
3313	137646	935257	3.592657076	2	2.50	3	Gravel	1	6	2	Water Feature Minor	6	24.19	3	18	3	6
3314	137666	935257	4.699610117	4	2.50	3	Gravel	1	12	2	Water Feature Minor	6	31.01	3	18	3	6
3315	137676	935257	3.705555773	2	2.50	3	Gravel	1	6	2	Water Feature Minor	6	36.11	3	18	3	6
3316	137686	935257	3.124317773	2	2.00	3	Gravel	1	6	2	Water Feature Minor	6	37.33	3	18	3	6
3317	137696	935257	3.457521424	2	2.00	3	Gravel	1	6	2	Water Feature Minor	6	39.54	3	18	3	6
3318	137626	935267	5.157804227	4	2.40	3	Gravel	1	12	2	Water Feature Minor	6	10.45	3	18	3	6
3319	137636	935267	5.805084303	4	3.30	3	Gravel	1	12	2	Water Feature Minor	6	11.88	3	18	3	6
3320	137646	935267	3.548026632	2	2.50	3	Gravel	1	6	2	Water Feature Minor	6	14.79	3	18	3	6
3321	137666	935267	4.700238042	4	2.40	3	Gravel	1	12	2	Water Feature Minor	6	22.37	3	18	3	6
3322	137676	935267	4.025953463	4	2.50	3	Gravel	1	12	2	Water Feature Minor	6	27.57	3	18	3	6
3323	137686	935267	3.145151985	2	2.50	3	Gravel	1	6	2	Water Feature Minor	6	27.39	3	18	3	6
3324	138070	934540	2.293483059	2	1.40	2	Gravel	1	4	1	Roads, Tracks, Paths	2	51.55	3	6	1	1
3325	138080	934540	2.463198477	2	1.40	2	Gravel	1	4	1	Roads, Tracks, Paths	2	45.58	3	6	1	1
3326	138102	934540	2.829913671	2	1.40	2	Gravel	1	4	1	Roads, Tracks, Paths	2	39.09	3	6	1	1
3327	138112	934540	2.824611747	2	1.60	3	Gravel	1	6	2	Roads, Tracks, Paths	2	39.59	3	6	1	2
3328	138060	934550	2.271755648	2	1.30	2	Gravel	1	4	1	Roads, Tracks, Paths	2	52.55	3	6	1	1
3329	138070	934550	2.260467663	2	1.10	2	Gravel	1	4	1	Roads, Tracks, Paths	2	44.52	3	6	1	1
3330	138080	934550	2.272701826	2	1.00	2	Gravel	1	4	1	Roads, Tracks, Paths	2	37.45	3	6	1	1
3331	138102	934550	2.543900764	2	0.90	2	Gravel	1	4	1	Roads, Tracks, Paths	2	28.89	3	6	1	1
3332	138112	934550	2.780005644	2	1.40	2	Gravel	1	4	1	Roads, Tracks, Paths	2	29.65	3	6	1	1
3333	138122	934550	2.830717527	2	1.40	2	Gravel	1	4	1	Roads, Tracks, Paths	2	30.69	3	6	1	1
3334	138060	934560	2.273077014	2	0.90	2	Gravel	1	4	1	Roads, Tracks, Paths	2	47.82	3	6	1	1
3335	138070	934560	2.260647771	2	0.80	2	Gravel	1	4	1	Roads, Tracks, Paths	2	38.83	3	6	1	1
3336	138080	934560	2.271903473	2	1.00	2	Gravel	1	4	1	Roads, Tracks, Paths	2	30.46	3	6	1	1
3337	138102	934560	2.259333219	2	1.30	2	Gravel	1	4	1	Roads, Tracks, Paths	2	19.17	3	6	1	1
3338	138112	934560	2.35190907	2	1.20	2	Gravel	1	4	1	Roads, Tracks, Paths	2	19.71	3	6	1	1
3339	138122	934560	2.602181414	2	1.20	2	Gravel	1	4	1	Roads, Tracks, Paths	2	20.74	3	6	1	1
3340	138132	934560	2.795307652	2	1.30	2	Gravel	1	4	1	Roads, Tracks, Paths	2	21.78	3	6	1	1
3341	138070	934570	2.273019082	2	0.80	2	Gravel	1	4	1	Roads, Tracks, Paths	2	35.10	3	6	1	1
3342	138080	934570	2.250170469	2	0.90	2	Gravel	1	4	1	Roads, Tracks, Paths	2	25.55	3	6	1	1
3343	138102	934570	2.259063974	2	0.80	2	Gravel	1	4	1	Roads, Tracks, Paths	2	9.34	4	8	2	2
3344	138112	934570	2.272562247	2	1.10	2	Gravel	1	4	1	Roads, Tracks, Paths	2	9.77	4	8	2	2
3345	138122	934570	2.260582759	2	1.30	2	Gravel	1	4	1	Roads, Tracks, Paths	2	10.80	3	6	1	1
3346	138132	934570	2.357881717	2	1.30	2	Gravel	1	4	1	Roads, Tracks, Paths	2	11.84	3	6	1	1
3347	138142	934570	2.641561042	2	1.20	2	Gravel	1	4	1	Roads, Tracks, Paths	2	12.87	3	6	1	1
3348	138040	934580	2.261266303	2	0.70	2	Gravel	1	4	1	Roads, Tracks, Paths	2	63.50	3	6	1	1
3349	138070	934580	2.273069885	2	0.80	2	Gravel	1	4	1	Roads, Tracks, Paths	2	33.68	3	6	1	1
3350	138080	934580	2.260268822	2	0.80	2	Gravel	1	4	1	Roads, Tracks, Paths	2	23.74	3	6	1	1
3351	138102	934580	2.27274312	2	0.90	2	Gravel	1	4	1	Roads, Tracks, Paths	2	2.26	4	8	2	2
3352	138112	934580	2.250196646	2	1.00	2	Gravel	1	4	1	Roads, Tracks, Paths	2	0.17	4	8	2	2
3353	138122	934580	2.273299534	2	1.10	2	Gravel	1	4	1	Roads, Tracks, Paths	2	0.86	4	8	2	2
3354	138132	934580	2.259071683	2	1.00	2	Gravel	1	4	1	Roads, Tracks, Paths	2	1.90	4	8	2	2
3355	138142	934580	2.269977613	2	1.20	2	Gravel	1	4	1	Roads, Tracks, Paths	2	2.93	4	8	2	2
3356	138040	934600	2.684730651	2	0.70	2	Gravel	1	4	1	Roads, Tracks, Paths	2	61.85	3	6	1	1
3357	138050	934600	2.300893824	2	0.70	2	Gravel	1	4	1	Roads, Tracks, Paths	2	51.91	3	6	1	1
3358	138060	934600	2.27307621	2	0.70	2	Gravel	1	4	1	Roads, Tracks, Paths	2	41.97	3	6	1	1
3359	138070	934600	2.258990724	2	0.60	2	Gravel	1	4	1	Roads, Tracks, Paths	2	32.03	3	6	1	1
3360	138102	934600	2.260750756	2	0.80	2	Gravel	1	4	1	Roads, Tracks, Paths	2	0.17	4	8	2	2
3361	138112	934600	2.272743105	2	0.80	2	Gravel	1	4	1	Wind Farm Layout	3	7.44	4	12	2	2
3362	138122	934600	2.261902105	2	1.10	2	Gravel	1	4	1	Wind Farm Layout	3	8.49	4	12	2	2
3363	138132	934600	2.272031617	2	1.00	2	Gravel	1	4	1	Wind Farm Layout	3	9.53	4	12	2	2
3364	138142	934600	2.271063639	2	1.20	2	Gravel	1	4	1	Wind Farm Layout	3	10.58	3	9	2	2
3365	138040	934610	2.851080801	2	0.30	1	Gravel	1	2	1	Roads, Tracks, Paths	2	61.25	3	6	1	1
3366	138050	934610	2.601520894	2	0.50	1	Gravel	1	2	1	Roads, Tracks, Paths	2	51.26	3	6	1	1
3367	138060	934610	2.282199162	2	0.40	1	Gravel	1	2	1	Roads, Tracks, Paths	2	41.26	3	6	1	1
3368	138070	934610	2.273016765	2	0.50	1	Gravel	1	2	1	Roads, Tracks, Paths	2	31.27	3	6	1	1
3369	138080	934610	2.250148975	2	0.60	2	Gravel	1	4	1	Roads, Tracks, Paths	2	21.28	3	6	1	1
3370	138102	934610	2.259069781	2	0.60	2	Gravel	1	4	1	Roads, Tracks, Paths	2	1.05	4	8	2	2
3371	138112	934610	2.272550683	2	0.80	2	Gravel	1	4	1	Roads, Tracks, Paths	2	0.01	4	8	2	2
3372	138122	934610	2.261990119	2	0.60	2	Gravel	1	4	1	Roads, Tracks, Paths	2	1.02	4	8	2	2
3373	138132	934610	2.260755212	2	0.20	1	Gravel	1	2	1	Wind Farm Layout	3	0.41	4	12	2	2
3374	138142	934610	2.273381629	2	0.90	2	Gravel	1	4	1	Wind Farm Layout	3	0.64	4	12	2	2
3375	138040	934620	2.865855543	2	0.30	1	Gravel	1	2	1	Roads, Tracks, Paths	2	62.21	3	6	1	1

| | | |

3506	138579	935791	3.381940282	2	0.30	1	Gravel	1	2	1	Roads, Tracks, Paths	2	36.26	3	6	1	1
3507	138589	935791	3.401457994	2	0.60	2	Gravel	1	4	1	Roads, Tracks, Paths	2	36.34	3	6	1	1
3508	138610	935791	3.369242786	2	0.30	1	Gravel	1	2	1	Roads, Tracks, Paths	2	43.91	3	6	1	1
3509	138620	935791	3.205377367	2	0.70	2	Rock	1.5	6	2	Roads, Tracks, Paths	2	48.45	3	6	1	2
3510	138630	935791	3.258710251	2	0.30	1	Gravel	1	2	1	Roads, Tracks, Paths	2	53.00	3	6	1	1
3511	138640	935791	3.247280961	2	1.10	2	Gravel	1	4	1	Roads, Tracks, Paths	2	57.70	3	6	1	1
3512	138650	935791	3.241801436	2	1.60	3	Rock	1.5	9	2	Roads, Tracks, Paths	2	63.46	3	6	1	2
3513	138559	935801	3.377954391	2	0.20	1	Rock	1.5	3	1	Roads, Tracks, Paths	2	52.17	3	6	1	1
3514	138569	935801	3.384880696	2	0.70	2	Rock	1.5	6	2	Roads, Tracks, Paths	2	48.25	3	6	1	2
3515	138579	935801	3.387718812	2	0.70	2	Gravel	1	4	1	Roads, Tracks, Paths	2	46.19	3	6	1	1
3516	138589	935801	3.379015389	2	0.70	2	Gravel	1	4	1	Roads, Tracks, Paths	2	46.25	3	6	1	1
3517	138610	935801	3.379392374	2	0.60	2	Rock	1.5	6	2	Roads, Tracks, Paths	2	52.81	3	6	1	2
3518	138620	935801	3.179364584	2	0.30	1	Gravel	1	2	1	Roads, Tracks, Paths	2	57.35	3	6	1	1
3519	138630	935801	3.24180476	2	0.90	2	Gravel	1	4	1	Roads, Tracks, Paths	2	61.90	3	6	1	1
3520	138640	935801	3.250875278	2	1.30	2	Gravel	1	4	1	Roads, Tracks, Paths	2	66.45	3	6	1	1
3521	138569	935811	3.379038989	2	1.00	2	Rock	1.5	6	2	Roads, Tracks, Paths	2	57.85	3	6	1	2
3522	138579	935811	3.387438542	2	0.80	2	Gravel	1	4	1	Roads, Tracks, Paths	2	56.14	3	6	1	1
3523	138589	935811	3.37797786	2	0.70	2	Rock	1.5	6	2	Roads, Tracks, Paths	2	56.20	3	6	1	2
3524	138610	935811	3.384890595	2	0.20	1	Rock	1.5	3	1	Roads, Tracks, Paths	2	61.73	3	6	1	1
3525	138620	935811	3.266568753	2	0.30	1	Rock	1.5	3	1	Roads, Tracks, Paths	2	66.26	3	6	1	1
3526	138630	935811	3.234107202	2	0.90	2	Rock	1.5	6	2	Roads, Tracks, Paths	2	70.80	3	6	1	2
3527	138893	935456	3.514559454	2	0.90	2	Gravel	1	4	1	Roads, Tracks, Paths	2	34.45	3	6	1	1
3528	138903	935456	3.341875205	2	0.60	2	Gravel	1	4	1	Roads, Tracks, Paths	2	33.87	3	6	1	1
3529	138927	935456	3.154552	2	0.60	2	Gravel	1	4	1	Roads, Tracks, Paths	2	42.43	3	6	1	1
3530	138937	935456	3.127252706	2	0.20	1	Gravel	1	2	1	Roads, Tracks, Paths	2	49.04	3	6	1	1
3531	138883	935466	3.511607491	2	0.80	2	Gravel	1	4	1	Roads, Tracks, Paths	2	25.56	3	6	1	1
3532	138893	935466	3.500369955	2	0.90	2	Gravel	1	4	1	Roads, Tracks, Paths	2	24.51	3	6	1	1
3533	138903	935466	3.43357618	2	0.80	2	Gravel	1	4	1	Roads, Tracks, Paths	2	23.90	3	6	1	1
3534	138927	935466	3.166220477	2	0.30	1	Gravel	1	2	1	Roads, Tracks, Paths	2	34.91	3	6	1	1
3535	138937	935466	3.166221575	2	0.30	1	Gravel	1	2	1	Roads, Tracks, Paths	2	42.71	3	6	1	1
3536	138947	935466	3.069883203	2	0.80	2	Gravel	1	4	1	Roads, Tracks, Paths	2	51.28	3	6	1	1
3537	138873	935476	3.507273597	2	0.90	2	Gravel	1	4	1	Roads, Tracks, Paths	2	16.67	3	6	1	1
3538	138883	935476	3.498488576	2	0.60	2	Gravel	1	4	1	Roads, Tracks, Paths	2	15.62	3	6	1	1
3539	138893	935476	3.516940832	2	0.80	2	Gravel	1	4	1	Roads, Tracks, Paths	2	14.57	3	6	1	1
3540	138903	935476	3.495726561	2	0.80	2	Gravel	1	4	1	Roads, Tracks, Paths	2	13.97	3	6	1	1
3541	138927	935476	3.166210886	2	0.70	2	Gravel	1	4	1	Roads, Tracks, Paths	2	28.94	3	6	1	1
3542	138937	935476	3.166218734	2	0.80	2	Gravel	1	4	1	Roads, Tracks, Paths	2	37.98	3	6	1	1
3543	138947	935476	2.993010413	2	0.50	1	Gravel	1	2	1	Roads, Tracks, Paths	2	47.41	3	6	1	1
3544	138957	935476	2.855824734	2	0.40	1	Gravel	1	2	1	Roads, Tracks, Paths	2	57.03	3	6	1	1
3545	138863	935486	3.500363348	2	0.80	2	Gravel	1	4	1	Roads, Tracks, Paths	2	7.78	4	8	2	2
3546	138873	935486	3.507644045	2	0.90	2	Gravel	1	4	1	Roads, Tracks, Paths	2	6.73	4	8	2	2
3547	138883	935486	3.516144618	2	1.20	2	Gravel	1	4	1	Roads, Tracks, Paths	2	5.68	4	8	2	2
3548	138893	935486	3.507275985	2	0.90	2	Gravel	1	4	1	Roads, Tracks, Paths	2	4.63	4	8	2	2
3549	138904	935484	3.504547642	2	0.40	1	Gravel	1	2	1	Roads, Tracks, Paths	2	6.09	4	8	2	2
3550	138927	935486	3.166222811	2	0.70	2	Gravel	1	4	1	Roads, Tracks, Paths	2	25.61	3	6	1	1
3551	138937	935486	3.166223704	2	0.70	2	Gravel	1	4	1	Roads, Tracks, Paths	2	35.51	3	6	1	1
3552	138947	935486	2.928680269	2	0.40	1	Gravel	1	2	1	Roads, Tracks, Paths	2	45.45	3	6	1	1
3553	138957	935486	2.876945422	2	0.20	1	Gravel	1	2	1	Roads, Tracks, Paths	2	55.39	3	6	1	1
3554	138967	935486	2.864014162	2	0.20	1	Gravel	1	2	1	Roads, Tracks, Paths	2	65.34	3	6	1	1
3555	138863	935496	3.516938653	2	0.80	2	Gravel	1	4	1	Wind Farm Layout	3	0.32	4	12	2	2
3556	138873	935496	3.511599048	2	1.60	3	Gravel	1	6	2	Wind Farm Layout	3	0.73	4	12	2	4
3557	138883	935496	3.500363348	2	1.50	2	Gravel	1	4	1	Wind Farm Layout	3	1.77	4	12	2	2
3558	138893	935496	3.507653705	2	1.20	2	Gravel	1	4	1	Wind Farm Layout	3	2.81	4	12	2	2
3559	138903	935496	3.505532852	2	1.20	2	Gravel	1	4	1	Roads, Tracks, Paths	2	1.42	4	8	2	2
3560	138927	935496	3.138291922	2	0.60	2	Gravel	1	4	1	Roads, Tracks, Paths	2	24.53	3	6	1	1
3561	138937	935496	3.128763265	2	0.80	2	Gravel	1	4	1	Roads, Tracks, Paths	2	34.47	3	6	1	1
3562	138947	935496	2.915426497	2	0.60	2	Gravel	1	4	1	Roads, Tracks, Paths	2	44.42	3	6	1	1
3563	138957	935496	2.857456141	2	0.30	1	Gravel	1	2	1	Roads, Tracks, Paths	2	54.36	3	6	1	1
3564	138967	935496	2.867971988	2	0.80	2	Gravel	1	4	1	Roads, Tracks, Paths	2	64.30	3	6	1	1
3565	138864	935516	1.852540785	1	2.00	3	Gravel	1	3	1	Roads, Tracks, Paths	2	7.86	4	8	2	2
3566	138874	935516	1.479518996	1	1.70	3	Gravel	1	3	1	Roads, Tracks, Paths	2	6.81	4	8	2	2
3567	138884	935516	2.17501142	2	1.70	3	Gravel	1	6	2	Roads, Tracks, Paths	2	5.76	4	8	2	4
3568	138894	935516	3.310967387	2	1.70	3	Gravel	1	6	2	Roads, Tracks, Paths	2	4.71	4	8	2	4
3569	138904	935516	3.506088385	2	1.90	3	Gravel	1	6	2	Roads, Tracks, Paths	2	0.14	4	8	2	4
3570	138926	935517	3.301110265	2	1.40	2	Gravel	1	4	1	Roads, Tracks, Paths	2	21.33	3	6	1	1
3571	138936	935517	3.077225285	2	0.90	2	Gravel	1	4	1	Roads, Tracks, Paths	2	31.27	3	6	1	1
3572	138946	935517	2.882049561	2	0.80	2	Gravel	1	4	1	Roads, Tracks, Paths	2	41.23	3	6	1	1
3573	138956	935517	2.871011439	2	0.80	2	Gravel	1	4	1	Roads, Tracks, Paths	2	51.20	3	6	1	1
3574	138966	935517	2.849584014	2	0.30	1	Gravel	1	2	1	Roads, Tracks, Paths	2	61.18	3	6	1	1
3575	138864	935526	2.363622042	2	2.10	3	Gravel	1	6	2	Roads, Tracks, Paths	2	2.08	4	8	2	4
3576	138874	935526	2.350991606	2	2.40	3	Gravel	1	6	2	Roads, Tracks, Paths	2	3.13	4	8	2	4
3577	138884	935526	2.11962185	2	1.70	3	Gravel	1	6	2	Roads, Tracks, Paths	2	4.18	4	8	2	4
3578	138894	935526	1.696481683	1	3.20	3	Gravel	1	3	1	Roads, Tracks, Paths	2	5.23	4	8	2	2
3579	138904	935526	1.560187602	1	3.40	3	Gravel	1	3	1	Roads, Tracks, Paths	2	6.28	4	8	2	2
3580	138926	935527	3.378996025	2	1.80	3	Gravel	1	6	2	Roads, Tracks, Paths	2	22.20	3	6	1	2
3581	138936	935527	3.005203115	2	1.60	3	Gravel	1	6	2	Roads, Tracks, Paths	2	31.86	3	6	1	2
3582	138946	935527	2.876103745	2	0.80	2	Gravel	1	4	1	Roads, Tracks, Paths	2	41.68	3	6	1	1
3583	138956	935527	3.032415548	2	0.30	1	Gravel	1	2	1	Roads, Tracks, Paths	2	51.56	3	6	1	1
3584	138966	935527	3.274973226	2	0.30	1	Gravel	1	2	1	Roads, Tracks, Paths	2	61.48	3	6	1	1
3585	138864	935536	2.378754816	2	2.00	3	Gravel	1	6	2	Roads, Tracks, Paths	2	12.02	3	6	1	2
3586	138874	935536	2.379897594	2	2.00	3	Gravel	1	6	2	Roads, Tracks, Paths	2	13.07	3	6	1	2
3587	138884	935536	2.369304185	2	1.80	3	Rock	1.5	9	2	Roads, Tracks, Paths	2	14.12	3	6	1	2
3588	138894	935536	2.369746807	2	2.80	3	Gravel	1	6	2	Roads, Tracks, Paths	2	15.17	3	6	1	2
3589	138904	935536	2.317488676	2	3.40	3	Gravel	1	6	2	Roads, Tracks, Paths	2	16.22	3	6	1	2
3590	138926	935537	1.577425611	1	3.10	3	Gravel	1	3	1	Roads, Tracks, Paths	2	27.02	3	6	1	1
3591	138936	935537	2.373105746	2	2.60	3	Gravel	1	6	2	Roads, Tracks, Paths	2	35.39	3	6	1	2
3592	138946	935537	3.354481992	2	0.80	2	Gravel	1	4	1	Roads, Tracks, Paths	2	44.43	3	6	1	1
3593	138956	935537	3.476538415	2	0.80	2	Gravel	1	4	1	Roads, Tracks, Paths	2	53.81	3	6	1	1
3594	138966	935537	3.492171453	2	0.60	2	Gravel	1	4	1	Roads, Tracks, Paths	2	63.38	3	6	1	1
3595	138874	935546	2.356047559	2	1.70	3	Gravel	1	6	2	Roads, Tracks, Paths	2	23.01	3	6	1	2
3596	138884	935546	2.3605033	2	2.50	3	Gravel	1	6	2	Roads, Tracks, Paths	2	24.06	3	6	1	2
3597	138894	935546	2.38292687	2	2.40	3	Gravel	1	6	2	Roads, Tracks, Paths	2	25.11	3	6	1	2
3598	138904	935546	2.369309075	2	2.70	3	Gravel	1	6	2	Roads, Tracks, Paths	2	26.16	3	6	1	2
3599	138926	935547	3.323753702	2	2.60	3	Gravel	1	6	2	Roads, Tracks, Paths	2	34.16	3	6	1	2
3600	138936	935547	2.239791712	2	3.30	3	Gravel	1	6	2	Roads, Tracks, Paths	2	41.10	3	6	1	2
3601	138946	935547	1.918621067	1	3.20	3	Gravel	1	3	1	Roads, Tracks, Paths	2	49.10	3	6	1	1
3602	138956	935547	2.929469688	2	0.80	2	Gravel	1	4	1	Roads, Tracks, Paths	2	57.73	3	6	1	1
3603	138884	935556	2.382181099	2	1.60	3	Gravel	1	6	2	Roads, Tracks, Paths	2	34.00	3	6	1	2
3604	138894	935556	2.370928947	2	2.30	3	Gravel	1	6	2	Roads, Tracks, Paths	2	35.05	3	6	1	2
3605	138904	935556	2.359540826	2	1.70	3	Gravel	1	6	2	Roads, Tracks, Paths	2	36.10	3	6	1	2
3606	138926	935557	4.685092855	4	1.30	2	Gravel	1	8	2	Roads, Tracks, Paths	2	42.47	3	6	1	2
3607	138936	935557	2.144029486	2	1.60	3	Gravel	1	6	2	Roads, Tracks, Paths	2	48.23	3	6	1	2
3608	138946	935557	1.638945945	1	4.20	3	Not Proven	2	6	2	Roads, Tracks, Paths	2	55.21	3	6	1	2
3609	138302	935142	4.20890559	4	0.60	2	Gravel	1	8	2	Roads, Tracks, Paths	2	31.60	3	6	1	2
3610	138312	935142	4.194357744	4	0.80	2	Gravel	1	8	2	Roads, Tracks, Paths	2	33.68	3	6	1	2
3611	138335	935142	4.310877241	4	0.40	1	Gravel	1	4	1	Roads, Tracks, Paths	2	40.65	3	6	1	1
3612	138345	935142	4.997361867	4	0.60	2	Gravel	1	8	2	Water Feature Minor	6	38.66	3	18	3	6
3613	138292	935152	3.932268364	2	0.60	2	Gravel	1	4	1	Roads, Tracks, Paths	2	19.74	3	6	1	1
3614	138302	935152	4.11141661	4	0.70	2	Gravel	1	8	2	Roads, Tracks, Paths	2	21.82	3	6	1	2
3615	138312	935152	4.093983782	4	0.80	2	Gravel	1	8	2	Roads, Tracks, Paths	2	23.90	3	6	1	2
3616	138335	935152	4.75101325	4	0.30	1	Gravel	1	4	1	Roads, Tracks, Paths	2	32.49	3	6	1	1
3617	138345	935152	5.453816812	4	0.20	1	Rock	1.5	6	2	Water Feature Minor	6	36.34	3	18	3	6
3618	138355	935152	4.686645587	4	0.90	2	Gravel	1	8	2	Water Feature Minor	6	26.42	3	18	3	6
3619	138282	935162	5.1044245	4	0.30	1	Gravel	1	4	1	Roads, Tracks, Paths	2	7.88	4	8	2	2
3620	138292	935162	3.446491025	2	0.50	1	Gravel	1	2	1	Roads, Tracks, Paths	2	9.96	4	8	2	2
3621	138312	935162	4.09328851	4	0.60	2	Gravel	1	8	2	Roads, Tracks, Paths	2	14.13	3	6	1	2
3622	138335	935162	5.231405798	4	0.40	1	Gravel	1	4	1	Roads, Tracks, Paths	2	25.66	3	6	1	1
3623	138345	935162	5.457837411	4	0.60	2	Gravel	1	8	2	Roads, Tracks, Paths	2	34.30	3	6	1	2
3624	138355	935162	5.229544258	4	0.80	2	Gravel	1	8	2	Water Feature Minor	6	26.91	3	18	3	6
3625	138365	935162	4.481145755	4	1.00	2	Gravel	1	8	2	Water Feature Minor	6	17.34	3	18	3	6
3626	138272	935172	4.926815324	4	0.30	1	Gravel	1	4	1	Roads, Tracks, Paths	2	3.98	4	8	2	2
3627	138282	935172	6.503863327	4	0.90	2	Gravel	1	8	2	Roads, Tracks, Paths	2	1.90	4	8	2	4
3628	138292	935172	4.65027517	4	0.40	1	Gravel	1	4	1	Roads, Tracks, Paths	2	0.19	4	8	2	2
3629	138302	935172	3.891657887	2	0.60	2	Gravel	1	4	1	Roads, Tracks, Paths	2	2.27	4	8	2	2
3630	138312	935172	4.105996089	4	0.60	2	Gravel	1	8	2	Roads, Tracks, Paths	2	4.35	4	8	2	4
3631	138335	935172	5.449566594	4	0.80	2	Gravel	1	8	2	Roads, Tracks, Paths	2	21.47	3	6	1	2
3632	138345	935172	5.45391477	4	0.80	2	Gravel	1	8	2	Roads, Tracks, Paths	2	31.28	3	6	1	2
3633	138355	935172	5.456430079	4	0.80	2	Gravel	1	8	2	Water Feature Minor	6	30.21	3	18	3	6
3634	138365	935172	4.807219213	4	0.90	2	Gravel	1	8	2	Water Feature Minor	6	20.88	3	18	3	6
3635	138375	935172	4.599948518	4	1.20	2	Gravel	1	8	2	Water Feature Minor	6	12.34	3	18	3	6

3636	138272	935182	5.064762959	4	0.20	1	Rock	1.5	6	2	Wind Farm Layout	3	13.75	3	9	2	4
3637	138282	935182	6.386495576	4	0.30	1	Gravel	1	4	1	Roads, Tracks, Paths	2	11.67	3	6	1	1
3638	138292	935182	6.435968876	4	0.60	2	Gravel	1	8	2	Roads, Tracks, Paths	2	9.59	4	8	2	4
3639	138302	935182	3.670541977	2	0.80	2	Gravel	1	4	1	Roads, Tracks, Paths	2	7.51	4	8	2	2
3640	138312	935182	4.070115601	4	1.00	2	Gravel	1	8	2	Roads, Tracks, Paths	2	0.92	4	8	2	4
3641	138335	935182	5.464724349	4	1.20	2	Gravel	1	8	2	Roads, Tracks, Paths	2	21.51	3	6	1	2
3642	138345	935182	5.457845272	4	0.90	2	Gravel	1	8	2	Roads, Tracks, Paths	2	31.32	3	6	1	2
3643	138355	935182	5.453905689	4	1.10	2	Gravel	1	8	2	Water Feature Minor	6	34.42	3	18	3	6
3644	138365	935182	5.374078985	4	1.20	2	Gravel	1	8	2	Water Feature Minor	6	26.39	3	18	3	6
3645	138375	935182	4.491570535	4	1.40	2	Gravel	1	8	2	Water Feature Minor	6	18.58	3	18	3	6
3646	138272	935202	4.979937499	4	1.00	2	Gravel	1	8	2	Roads, Tracks, Paths	2	3.06	4	8	2	4
3647	138282	935202	4.92603711	4	0.80	2	Gravel	1	8	2	Roads, Tracks, Paths	2	0.98	4	8	2	4
3648	138292	935202	6.847006933	4	0.30	1	Gravel	1	4	1	Roads, Tracks, Paths	2	1.10	4	8	2	2
3649	138302	935202	6.947992261	4	0.90	2	Gravel	1	8	2	Wind Farm Layout	3	0.69	4	12	2	4
3650	138312	935202	5.656673165	4	1.50	2	Gravel	1	8	2	Roads, Tracks, Paths	2	3.21	4	8	2	4
3651	138334	935202	5.443911852	4	1.10	2	Gravel	1	8	2	Roads, Tracks, Paths	2	24.35	3	6	1	2
3652	138344	935202	5.467843303	4	0.80	2	Gravel	1	8	2	Roads, Tracks, Paths	2	34.13	3	6	1	2
3653	138354	935202	5.46591539	4	1.00	2	Gravel	1	8	2	Roads, Tracks, Paths	2	43.90	3	6	1	2
3654	138364	935202	5.4397761	4	0.70	2	Gravel	1	8	2	Water Feature Minor	6	40.31	3	18	3	6
3655	138374	935202	5.449255082	4	0.20	1	Rock	1.5	6	2	Water Feature Minor	6	33.43	3	18	3	6
3656	138282	935212	5.066553593	4	1.30	2	Gravel	1	8	2	Roads, Tracks, Paths	2	10.76	3	6	1	2
3657	138292	935212	6.57629099	4	0.90	2	Gravel	1	8	2	Roads, Tracks, Paths	2	8.67	4	8	2	4
3658	138302	935212	7.118126469	4	1.20	2	Gravel	1	8	2	Roads, Tracks, Paths	2	6.59	4	8	2	4
3659	138312	935212	9.205466836	6	0.60	2	Rock	1.5	18	3	Roads, Tracks, Paths	2	6.93	4	8	2	6
3660	138334	935212	7.975548667	4	1.20	2	Gravel	1	8	2	Roads, Tracks, Paths	2	26.41	3	6	1	2
3661	138344	935212	6.183539913	4	1.00	2	Gravel	1	8	2	Roads, Tracks, Paths	2	36.19	3	6	1	2
3662	138354	935212	5.370947081	4	0.90	2	Gravel	1	8	2	Roads, Tracks, Paths	2	45.98	3	6	1	2
3663	138364	935212	5.471966272	4	0.70	2	Gravel	1	8	2	Water Feature Minor	6	47.51	3	18	3	6
3664	138374	935212	5.439788813	4	0.80	2	Gravel	1	8	2	Water Feature Minor	6	41.69	3	18	3	6
3665	138272	935222	4.171793678	4	0.80	2	Gravel	1	8	2	Roads, Tracks, Paths	2	22.61	3	6	1	2
3666	138282	935222	4.889279665	4	0.60	2	Rock	1.5	12	2	Roads, Tracks, Paths	2	20.53	3	6	1	2
3667	138292	935222	5.890906916	4	1.10	2	Gravel	1	8	2	Roads, Tracks, Paths	2	18.45	3	6	1	2
3668	138302	935222	8.365792442	6	1.50	2	Gravel	1	12	2	Roads, Tracks, Paths	2	16.37	3	6	1	2
3669	138312	935222	9.856629613	6	1.50	2	Gravel	1	12	2	Roads, Tracks, Paths	2	16.06	3	6	1	2
3670	138334	935222	9.854726253	6	1.10	2	Gravel	1	12	2	Roads, Tracks, Paths	2	30.12	3	6	1	2
3671	138344	935222	9.754562554	6	0.70	2	Gravel	1	12	2	Roads, Tracks, Paths	2	39.04	3	6	1	2
3672	138354	935222	9.096187533	6	0.70	2	Gravel	1	12	2	Roads, Tracks, Paths	2	48.37	3	6	1	2
3673	138364	935222	7.085733066	4	0.70	2	Gravel	1	8	2	Water Feature Minor	6	55.47	3	18	3	6
3674	138374	935222	5.639466414	4	1.10	2	Gravel	1	8	2	Water Feature Minor	6	47.32	3	18	3	6
3675	138282	935232	4.238067865	4	1.60	3	Gravel	1	12	2	Roads, Tracks, Paths	2	30.31	3	6	1	2
3676	138292	935232	4.719267345	4	1.10	2	Gravel	1	8	2	Roads, Tracks, Paths	2	28.23	3	6	1	2
3677	138302	935232	6.970148848	4	1.10	2	Gravel	1	8	2	Roads, Tracks, Paths	2	26.14	3	6	1	2
3678	138312	935232	7.313602299	4	1.60	3	Gravel	1	12	2	Roads, Tracks, Paths	2	25.84	3	6	1	2
3679	138334	935232	7.933686064	4	0.80	2	Gravel	1	8	2	Roads, Tracks, Paths	2	36.29	3	6	1	2
3680	138344	935232	8.22849908	6	0.70	2	Gravel	1	12	2	Roads, Tracks, Paths	2	43.97	3	6	1	2
3681	138354	935232	8.520421729	6	0.80	2	Gravel	1	12	2	Roads, Tracks, Paths	2	52.44	3	6	1	2
3682	138364	935232	8.726259918	6	0.60	2	Gravel	1	12	2	Water Feature Minor	6	61.15	3	18	3	6
3683	138292	935242	4.022898005	4	1.10	2	Gravel	1	8	2	Roads, Tracks, Paths	2	38.00	3	6	1	2
3684	138302	935242	3.582780432	2	0.90	2	Gravel	1	4	1	Roads, Tracks, Paths	2	35.96	3	6	1	1
3685	138312	935242	3.619149124	2	0.90	2	Gravel	1	4	1	Roads, Tracks, Paths	2	35.74	3	6	1	1
3686	138334	935242	3.656457315	2	1.00	2	Gravel	1	4	1	Roads, Tracks, Paths	2	43.90	3	6	1	1
3687	138344	935242	3.68316268	2	1.50	2	Gravel	1	4	1	Roads, Tracks, Paths	2	50.43	3	6	1	1
3688	138354	935242	3.710911417	2	1.80	3	Gravel	1	6	2	Roads, Tracks, Paths	2	57.96	3	6	1	2
3689	136745	935183	1.656289282	1	2.60	3	Gravel	1	3	1	Wind Farm Layout	3	25.34	3	9	2	2
3690	136731	935161	2.696843714	2	0.00	1	Gravel	1	2	1	Wind Farm Layout	3	0.28	4	12	2	2
3691	136717	935142	8.340980827	6	1.10	2	Gravel	1	12	2	Wind Farm Layout	3	21.74	3	9	2	4
3692	136828	935146	9.618032262	6	1.60	3	Gravel	1	18	3	Wind Farm Layout	3	23.19	3	9	2	6
3693	136815	935123	6.968847662	4	0.00	1	Gravel	1	4	1	Wind Farm Layout	3	3.16	4	12	2	2
3694	136802	935104	8.915617109	6	0.90	2	Gravel	1	12	2	Wind Farm Layout	3	26.29	3	9	2	4
3695	136902	935093	4.245999367	4	3.00	3	Gravel	1	12	2	Wind Farm Layout	3	24.29	3	9	2	4
3696	136892	935070	3.447400329	2	0.00	1	Gravel	1	2	1	Wind Farm Layout	3	0.00	4	12	2	2
3697	136878	935047	11.51037103	6	1.10	2	Gravel	1	12	2	Wind Farm Layout	3	25.72	3	9	2	4
3698	136972	935040	3.434925207	2	2.60	3	Gravel	1	6	2	Wind Farm Layout	3	31.40	3	9	2	4
3699	136956	935012	8.151572389	6	0.00	1	Gravel	1	6	2	Wind Farm Layout	3	0.00	4	12	2	4
3700	136946	934989	9.455155163	6	0.50	1	Gravel	1	6	2	Wind Farm Layout	3	23.94	3	9	2	4
3701	137047	934962	2.502856606	2	1.70	3	Gravel	1	6	2	Wind Farm Layout	3	23.06	3	9	2	4
3702	137036	934942	2.974797505	2	0.00	1	Gravel	1	2	1	Wind Farm Layout	3	0.22	4	12	2	2
3703	137026	934915	8.73155609	6	0.90	2	Gravel	1	12	2	Wind Farm Layout	3	27.48	3	9	2	4
3704	137128	934912	3.591013311	2	2.40	3	Gravel	1	6	2	Wind Farm Layout	3	11.60	3	9	2	4
3705	137118	934888	5.589952416	4	0.00	1	Gravel	1	4	1	Wind Farm Layout	3	0.80	4	12	2	2
3706	137107	934865	6.774628678	4	1.20	2	Gravel	1	8	2	Wind Farm Layout	3	24.52	3	9	2	4
3707	137235	934986	0.696997615	1	2.10	3	Gravel	1	3	1	Wind Farm Layout	3	26.59	3	9	2	2
3708	137250	934964	0.639209431	1	3.40	3	Gravel	1	3	1	Wind Farm Layout	3	0.00	4	12	2	2
3709	137268	934942	0.748519402	1	4.20	3	Not Proven	2	6	2	Wind Farm Layout	3	28.84	3	9	2	4
3710	137319	935044	0.991256906	1	1.60	3	Gravel	1	3	1	Wind Farm Layout	3	27.62	3	9	2	2
3711	137336	935021	1.301289184	1	1.70	3	Gravel	1	3	1	Wind Farm Layout	3	0.43	4	12	2	2
3712	137351	934998	3.23239228	2	2.40	3	Gravel	1	6	2	Wind Farm Layout	3	27.57	3	9	2	4
3713	137417	935076	2.049663632	2	0.80	2	Gravel	1	4	1	Wind Farm Layout	3	0.00	4	12	2	2
3714	137402	935100	2.175012644	2	0.90	2	Rock	1.5	6	2	Wind Farm Layout	3	28.43	3	9	2	4
3715	137435	935053	4.802727134	4	0.80	2	Gravel	1	8	2	Wind Farm Layout	3	29.17	3	9	2	4
3716	137488	935153	2.558313336	2	1.90	3	Gravel	1	6	2	Wind Farm Layout	3	25.22	3	9	2	4
3717	137502	935132	2.019248275	2	1.30	2	Gravel	1	4	1	Wind Farm Layout	3	0.66	4	12	2	2
3718	137515	935108	1.514614115	1	1.50	2	Rock	1.5	3	1	Wind Farm Layout	3	27.68	3	9	2	2
3719	137218	934861	8.460437827	6	0.50	1	Gravel	1	6	2	Wind Farm Layout	3	25.15	3	9	2	4
3720	137207	934838	8.425877214	6	0.00	1	Gravel	1	6	2	Wind Farm Layout	3	0.00	4	12	2	4
3721	137190	934819	7.226576427	4	0.60	2	Gravel	1	8	2	Wind Farm Layout	3	24.77	3	9	2	4
3722	137306	934824	8.073468806	6	1.00	2	Gravel	1	12	2	Wind Farm Layout	3	26.26	3	9	2	4
3723	137296	934799	8.423423068	6	0.00	1	Gravel	1	6	2	Wind Farm Layout	3	0.00	4	12	2	4
3724	137285	934773	12.54039028	6	0.50	1	Rock	1.5	9	2	Wind Farm Layout	3	28.25	3	9	2	4
3725	137398	934780	5.519787308	4	0.90	2	Rock	1.5	12	2	Wind Farm Layout	3	26.60	3	9	2	4
3726	137387	934756	8.574654277	6	0.00	1	Gravel	1	6	2	Wind Farm Layout	3	0.00	4	12	2	4
3727	137372	934737	9.295345887	6	0.30	1	Gravel	1	6	2	Wind Farm Layout	3	23.22	3	9	2	4
3728	137552	934523	6.792211998	4	0.00	1	Gravel	1	4	1	Wind Farm Layout	3	0.00	4	12	2	2
3729	137576	934530	6.459798448	4	1.60	3	Gravel	1	12	2	Wind Farm Layout	3	24.21	3	9	2	4
3730	137526	934515	6.272814956	4	1.60	3	Gravel	1	12	2	Wind Farm Layout	3	26.65	3	9	2	4
3731	137412	934562	5.280087636	4	0.10	1	Rock	1.5	6	2	Wind Farm Layout	3	25.68	3	9	2	4
3732	137399	934586	1.215660883	1	1.70	3	Gravel	1	3	1	Wind Farm Layout	3	0.04	4	12	2	2
3733	137393	934610	4.420087463	4	1.20	2	Rock	1.5	12	2	Wind Farm Layout	3	24.66	3	9	2	4
3734	137310	934543	2.555707454	2	3.40	3	Gravel	1	6	2	Wind Farm Layout	3	24.15	3	9	2	4
3735	137302	934565	9.509266907	6	0.60	2	Rock	1.5	18	3	Wind Farm Layout	3	0.16	4	12	2	6
3736	137293	934589	11.47339921	6	0.60	2	Rock	1.5	18	3	Wind Farm Layout	3	24.56	3	9	2	6
3737	136988	934550	6.675052012	4	0.50	1	Rock	1.5	6	2	Wind Farm Layout	3	0.00	4	12	2	4
3738	136986	934525	6.920538217	4	0.80	2	Gravel	1	8	2	Wind Farm Layout	3	25.24	3	9	2	4
3739	136992	934575	5.297549431	4	1.30	2	Gravel	1	8	2	Wind Farm Layout	3	24.61	3	9	2	4
3740	136893	934591	7.081538291	4	0.90	2	Gravel	1	8	2	Wind Farm Layout	3	26.39	3	9	2	4
3741	136889	934565	5.20029528	4	1.70	3	Gravel	1	12	2	Wind Farm Layout	3	0.01	4	12	2	4
3742	136885	934541	6.382173779	4	0.20	1	Rock	1.5	6	2	Wind Farm Layout	3	24.58	3	9	2	4
3743	136787	934553	8.43684766	6	0.60	2	Gravel	1	12	2	Wind Farm Layout	3	27.57	3	9	2	4
3744	136789	934580	10.39159478	6	0.20	1	Rock	1.5	9	2	Wind Farm Layout	3	0.32	4	12	2	4
3745	136795	934604	10.2752252	6	0.60	2	Gravel	1	12	2	Wind Farm Layout	3	24.22	3	9	2	4
3746	136697	934621	6.094742699	4	1.10	2	Gravel	1	8	2	Wind Farm Layout	3	26.20	3	9	2	4
3747	136692	934596	6.393873675	4	1.70	3	Gravel	1	12	2	Wind Farm Layout	3	0.21	4	12	2	4
3748	136688	934570	5.036661988	4	1.60	3	Gravel	1	12	2	Wind Farm Layout	3	25.78	3	9	2	4
3749	136586	934639	7.112091438	4	1.30	2	Gravel	1	8	2	Wind Farm Layout	3	27.40	3	9	2	4
3750	136583	934612	6.500220113	4	1.10	2	Gravel	1	8	2	Wind Farm Layout	3	0.00	4	12	2	4
3751	136579	934586	2.517272729	2	1.60	3	Gravel	1	6	2	Wind Farm Layout	3	26.31	3	9	2	4
3752	137469	934704	7.783750575	4	0.00	1	Gravel	1	4	1	Wind Farm Layout	3	0.00	4	12	2	2
3753	137492	934735	4.158680234	4	1.20	2	Gravel	1	8	2	Wind Farm Layout	3	14.84	3	9	2	4
3754	137450	934688	10.38149164	6	0.80	2	Gravel	1	12	2	Wind Farm Layout	3	23.82	3	9	2	4
3755	137553	934427	5.522805128	4	0.00	1	Gravel	1	4	1	Wind Farm Layout	3	0.00	4	12	2	2
3756	137576	934429	5.744829873	4	0.40	1	Gravel	1	4	1	Wind Farm Layout	3	22.79	3	9	2	2
3757	137528	934420	5.605119286	4	0.70	2	Gravel	1	8	2	Wind Farm Layout	3	24.34	3	9	2	4
3758	137550	934324	3.398980993	2	0.00	1	Gravel	1	2	1	Wind Farm Layout	3	0.47	4	12	2	2
3759	137576	934329	2.410843459	2	1.20	2	Gravel	1	4	1	Wind Farm Layout	3	26.05	3	9	2	2
3760	137525	934323	5.412196629	4	1.60	3	Gravel	1	12	2	Wind Farm Layout	3	25.00	3	9	2	4
3761	137731	934177	1.16078368	1	0.00	1	Gravel	1	1	1	Wind Farm Layout	3	0.00	4	12	2	2
3762	137730	934151	2.693489909	2	0.60	2	Rock	1.5	6	2	Water Feature Minor	6	24.83	3	18	3	6
3763	137738	934204	1.441523044	1	0.30	1	Gravel	1	1	1	Water Feature Minor	6	0.21	4	24	3	3
3764	137822	934136	2.811471215	2	1.30	2	Gravel	1	4	1	Wind Farm Layout	3	28.47	3	9	2	2
3765	137830	934163	1.791938334	1	0.00	1	Gravel	1	1	1	Wind Farm Layout	3	0.00	4	12	2	2

3766	137840	934188	1.631426145	1	1.00	2	Gravel	1	2	1	Wind Farm Layout	3	26.31	3	9	2	2
3767	138122	934089	7.587449266	4	0.80	2	Gravel	1	8	2	Wind Farm Layout	3	0.82	4	12	2	4
3768	138131	934112	7.050430872	4	0.20	1	Gravel	1	4	1	Wind Farm Layout	3	23.41	3	9	2	2
3769	138117	934067	8.696261631	6	0.70	2	Gravel	1	12	2	Wind Farm Layout	3	23.80	3	9	2	4
3770	138176	934232	0.187542545	1	3.10	3	Gravel	1	3	1	Wind Farm Layout	3	0.00	4	12	2	2
3771	138201	934230	0.292641062	1	2.90	3	Gravel	1	3	1	Wind Farm Layout	3	24.84	3	9	2	2
3772	138173	934735	3.383793237	2	0.60	2	Gravel	1	4	1	Wind Farm Layout	3	25.71	3	9	2	2
3773	138124	934723	2.117851522	2	0.20	1	Gravel	1	2	1	Wind Farm Layout	3	24.88	3	9	2	2
3774	138120	934824	0.955855745	1	2.60	3	Gravel	1	3	1	Wind Farm Layout	3	0.00	4	12	2	2
3775	138143	934829	0.94520913	1	2.50	3	Rock	1.5	4.5	1	Water Feature Minor	6	5.17	4	24	3	3
3776	138094	934815	2.241733249	2	2.40	3	Gravel	1	6	2	Water Feature Minor	6	16.83	3	18	3	6
3777	138096	934919	1.574514071	1	3.00	3	Gravel	1	3	1	Wind Farm Layout	3	0.00	4	12	2	2
3778	138112	934926	1.341808389	1	3.60	3	Gravel	1	3	1	Wind Farm Layout	3	16.88	3	9	2	2
3779	138071	934912	1.5671227	1	2.20	3	Rock	1.5	4.5	1	Wind Farm Layout	3	26.49	3	9	2	2
3780	138235	935459	2.663072608	2	1.30	2	Rock	1.5	6	2	Wind Farm Layout	3	0.00	4	12	2	4
3781	138248	935435	2.674381006	2	1.50	2	Gravel	1	4	1	Wind Farm Layout	3	28.05	3	9	2	2
3782	138216	935484	1.792009261	1	1.60	3	Gravel	1	3	1	Wind Farm Layout	3	30.99	3	9	2	2
3783	138085	935305	1.521011057	1	2.80	3	Gravel	1	3	1	Wind Farm Layout	3	32.72	3	9	2	2
3784	138116	935298	1.313681417	1	2.80	3	Gravel	1	3	1	Wind Farm Layout	3	0.59	4	12	2	2
3785	138142	935293	1.302323351	1	2.80	3	Gravel	1	3	1	Wind Farm Layout	3	24.81	3	9	2	2
3786	138106	935195	3.239817802	2	0.60	2	Rock	1.5	6	2	Wind Farm Layout	3	25.16	3	9	2	4
3787	138081	935200	3.234273114	2	0.80	2	Gravel	1	4	1	Wind Farm Layout	3	0.00	4	12	2	2
3788	138056	935203	3.234567802	2	1.40	2	Rock	1.5	6	2	Wind Farm Layout	3	24.37	3	9	2	4
3789	138406	935558	0.880540289	1	0.80	2	Gravel	1	2	1	Wind Farm Layout	3	25.93	3	9	2	2
3790	138423	935510	6.508133249	4	1.00	2	Rock	1.5	12	2	Wind Farm Layout	3	25.17	3	9	2	4
3791	138410	935532	1.870695943	1	0.80	2	Gravel	1	2	1	Wind Farm Layout	3	0.00	4	12	2	2
3792	138287	935602	0.245736935	1	0.80	2	Gravel	1	2	1	Wind Farm Layout	3	24.54	3	9	2	2
3793	138202	935663	0.103361846	1	2.00	3	Gravel	1	3	1	Wind Farm Layout	3	0.00	4	12	2	2
3794	138220	935679	0.108409182	1	1.70	3	Gravel	1	3	1	Wind Farm Layout	3	24.67	3	9	2	2
3795	138184	935650	0.105989786	1	2.00	3	Rock	1.5	4.5	1	Wind Farm Layout	3	21.77	3	9	2	2
3796	138784	935505	2.472760029	2	2.10	3	Gravel	1	6	2	Wind Farm Layout	3	0.00	4	12	2	4
3797	138787	935530	2.612501536	2	2.00	3	Gravel	1	6	2	Wind Farm Layout	3	25.47	3	9	2	4
3798	138621	933703	3.276993819	2	0.60	2	Gravel	1	4	1	Wind Farm Layout	3	0.00	4	12	2	2
3799	138620	933732	2.088058763	2	0.30	1	Rock	1.5	3	1	Wind Farm Layout	3	28.38	3	9	2	2
3800	138625	933679	6.418487933	4	0.30	1	Gravel	1	4	1	Wind Farm Layout	3	24.03	3	9	2	2
3801	138301	933056	2.036776548	2	0.30	1	Gravel	1	2	1	Wind Farm Layout	3	0.00	4	12	2	2
3802	138284	933069	0.696996567	1	1.70	3	Gravel	1	3	1	Wind Farm Layout	3	21.28	3	9	2	2
3803	138317	933040	2.358391812	2	2.50	3	Rock	1.5	9	2	Wind Farm Layout	3	21.64	3	9	2	4
3804	138121	933010	1.520711502	1	3.90	3	Gravel	1	3	1	Wind Farm Layout	3	0.00	4	12	2	2
3805	138147	933012	1.185765744	1	3.60	3	Gravel	1	3	1	Roads, Tracks, Paths	2	11.08	3	6	1	1
3806	138096	933011	2.385697369	2	3.90	3	Gravel	1	6	2	Roads, Tracks, Paths	2	24.52	3	6	1	2
3807	138234	932977	1.2009176	1	3.80	3	Gravel	1	3	1	Wind Farm Layout	3	0.00	4	12	2	2
3808	138216	932992	1.151984478	1	3.80	3	Gravel	1	3	1	Wind Farm Layout	3	23.79	3	9	2	2
3809	137729	932837	1.702799981	1	2.50	3	Gravel	1	3	1	Wind Farm Layout	3	0.00	4	12	2	2
3810	137726	932864	4.033088461	4	3.30	3	Gravel	1	12	2	Wind Farm Layout	3	27.16	3	9	2	4
3811	137733	932811	1.695789537	1	2.30	3	Gravel	1	3	1	Wind Farm Layout	3	26.84	3	9	2	2
3812	138500	933115	7.889170157	4	0.70	2	Gravel	1	8	2	Wind Farm Layout	3	0.00	4	12	2	4
3813	138509	933094	6.519304276	4	0.30	1	Gravel	1	4	1	Wind Farm Layout	3	22.16	3	9	2	2
3814	137345	932861	2.731521785	2	0.80	2	Gravel	1	4	1	Wind Farm Layout	3	2.70	4	12	2	2
3815	137356	932876	2.750466715	2	1.30	2	Rock	1.5	6	2	Wind Farm Layout	3	21.28	3	9	2	4
3816	137335	932831	2.685604095	2	3.10	3	Gravel	1	6	2	Wind Farm Layout	3	28.35	3	9	2	4
3817	137622	932825	1.7006765	1	2.90	3	Gravel	1	3	1	Wind Farm Layout	3	0.00	4	12	2	2
3818	137622	932854	4.341920212	4	2.50	3	Gravel	1	12	2	Water Feature Minor	6	21.27	3	18	3	6
3819	137625	932801	1.694100603	1	2.40	3	Gravel	1	3	1	Wind Farm Layout	3	24.35	3	9	2	2
3820	137078	932591	1.898047365	1	3.80	3	Gravel	1	3	1	Wind Farm Layout	3	0.00	4	12	2	2
3821	137058	932606	1.897628763	1	2.50	3	Gravel	1	3	1	Wind Farm Layout	3	25.01	3	9	2	2
3822	137100	932577	1.904138567	1	3.60	3	Rock	1.5	4.5	1	Wind Farm Layout	3	25.76	3	9	2	2
3823	137013	932515	1.90365271	1	2.00	3	Gravel	1	3	1	Wind Farm Layout	3	0.11	4	12	2	2
3824	137034	932501	1.924517497	1	2.30	3	Gravel	1	3	1	Wind Farm Layout	3	24.40	3	9	2	2
3825	136991	932530	1.895143789	1	2.90	3	Gravel	1	3	1	Wind Farm Layout	3	26.94	3	9	2	2
3826	136949	932439	1.01355852	1	3.40	3	Gravel	1	3	1	Wind Farm Layout	3	0.00	4	12	2	2
3827	136968	932426	1.002110876	1	2.50	3	Gravel	1	3	1	Wind Farm Layout	3	22.61	3	9	2	2
3828	136931	932455	1.0121595	1	2.30	3	Rock	1.5	4.5	1	Wind Farm Layout	3	24.26	3	9	2	2
3829	137132	932670	1.534071151	1	2.40	3	Gravel	1	3	1	Wind Farm Layout	3	3.10	4	12	2	2
3830	137157	932669	1.532890877	1	2.50	3	Rock	1.5	4.5	1	Wind Farm Layout	3	26.15	3	9	2	2
3831	137105	932686	1.774332092	1	2.30	3	Rock	1.5	4.5	1	Wind Farm Layout	3	27.88	3	9	2	2
3832	138745	931284	1.618143768	1	0.80	2	Gravel	1	2	1	Wind Farm Layout	3	0.00	4	12	2	2
3833	138741	931258	1.631394429	1	1.40	2	Gravel	1	2	1	Wind Farm Layout	3	25.93	3	9	2	2
3834	138843	931273	0.946866519	1	0.20	1	Rock	1.5	1.5	1	Wind Farm Layout	3	0.00	4	12	2	2
3835	138839	931244	0.721150439	1	0.40	1	Gravel	1	1	1	Wind Farm Layout	3	28.78	3	9	2	2
3836	138952	931251	6.524898681	4	0.80	2	Gravel	1	8	2	Wind Farm Layout	3	25.64	3	9	2	4
3837	137556	931316	2.434696872	2	0.30	1	Gravel	1	2	1	Wind Farm Layout	3	4.25	4	12	2	2
3838	137579	931300	5.152432659	4	0.50	1	Gravel	1	4	1	Water Feature Minor	6	2.63	4	24	3	3
3839	137539	931345	2.646297754	2	0.80	2	Gravel	1	4	1	Water Feature Minor	6	10.90	3	18	3	3
3840	137636	931393	8.088661985	6	0.30	1	Gravel	1	6	2	Wind Farm Layout	3	0.00	4	12	2	4
3841	137657	931366	6.407450846	4	0.40	1	Rock	1.5	6	2	Wind Farm Layout	3	33.80	3	9	2	4
3842	137614	931415	2.693956411	2	0.90	2	Gravel	1	4	1	Wind Farm Layout	3	31.91	3	9	2	2
3843	137709	931457	5.466256011	4	0.70	2	Rock	1.5	12	2	Wind Farm Layout	3	0.00	4	12	2	4
3844	137729	931442	6.471307141	4	0.70	2	Gravel	1	8	2	Wind Farm Layout	3	23.78	3	9	2	4
3845	137691	931477	5.379290615	4	1.80	3	Gravel	1	12	2	Wind Farm Layout	3	26.51	3	9	2	4
3846	137803	931513	3.727445136	2	1.50	2	Gravel	1	4	1	Wind Farm Layout	3	0.00	4	12	2	2
3847	137787	931535	3.843355585	2	1.70	3	Gravel	1	6	2	Wind Farm Layout	3	26.87	3	9	2	4
3848	137814	931487	11.08754671	6	0.80	2	Gravel	1	12	2	Wind Farm Layout	3	23.59	3	9	2	4
3849	137890	931530	4.774405669	4	0.90	2	Rock	1.5	12	2	Wind Farm Layout	3	0.00	4	12	2	4
3850	137889	931555	4.79566053	4	2.00	3	Gravel	1	12	2	Wind Farm Layout	3	24.44	3	9	2	4
3851	137898	931506	5.637532302	4	0.80	2	Gravel	1	8	2	Wind Farm Layout	3	24.29	3	9	2	4
3852	137250	931148	1.863769808	1	0.80	2	Gravel	1	2	1	Wind Farm Layout	3	0.00	4	12	2	2
3853	137256	931121	1.910524505	1	1.00	2	Gravel	1	2	1	Wind Farm Layout	3	27.37	3	9	2	2
3854	136608	931160	2.246275158	2	2.40	3	Gravel	1	6	2	Wind Farm Layout	3	0.00	4	12	2	4
3855	136627	931174	4.340291739	4	1.00	2	Gravel	1	8	2	Wind Farm Layout	3	23.20	3	9	2	4
3856	136588	931141	2.438503464	2	2.50	3	Rock	1.5	9	2	Roads, Tracks, Paths	2	23.58	3	6	1	2
3857	136532	931229	2.66402203	2	2.30	3	Gravel	1	6	2	Wind Farm Layout	3	0.00	4	12	2	4
3858	136549	931243	2.671165616	2	2.60	3	Rock	1.5	9	2	Wind Farm Layout	3	22.01	3	9	2	4
3859	136514	931213	2.658121388	2	2.30	3	Gravel	1	6	2	Wind Farm Layout	3	24.30	3	9	2	4
3860	135969	931171	3.088230653	2	0.90	2	Gravel	1	4	1	Wind Farm Layout	3	0.00	4	12	2	2
3861	135960	931191	2.395418057	2	1.00	2	Gravel	1	4	1	Wind Farm Layout	3	21.95	3	9	2	2
3862	135978	931149	3.092602867	2	0.80	2	Gravel	1	4	1	Wind Farm Layout	3	22.98	3	9	2	2
3863	135854	931136	3.644275615	2	1.20	2	Gravel	1	4	1	Wind Farm Layout	3	0.00	4	12	2	2
3864	135845	931162	1.062615633	1	1.20	2	Gravel	1	2	1	Wind Farm Layout	3	27.46	3	9	2	2
3865	135714	931082	1.993395441	1	0.90	2	Gravel	1	2	1	Wind Farm Layout	3	12.00	3	9	2	2
3866	135612	931043	2.320762479	2	1.20	2	Gravel	1	4	1	Wind Farm Layout	3	19.55	3	9	2	2
3867	135534	931029	2.323485205	2	1.40	2	Gravel	1	4	1	Wind Farm Layout	3	10.02	3	9	2	2
3868	134679	931495	1.808407365	1	1.10	2	Gravel	1	2	1	Wind Farm Layout	3	0.00	4	12	2	2
3869	134671	931518	1.894674129	1	1.70	3	Gravel	1	3	1	Wind Farm Layout	3	24.35	3	9	2	2
3870	134689	931470	1.256849404	1	1.00	2	Gravel	1	2	1	Wind Farm Layout	3	26.79	3	9	2	2
3871	134779	931520	1.078302116	1	1.80	3	Gravel	1	3	1	Wind Farm Layout	3	0.00	4	12	2	2
3872	134771	931544	2.153451548	2	1.80	3	Gravel	1	6	2	Wind Farm Layout	3	25.49	3	9	2	4
3873	134787	931493	1.711298295	1	1.60	3	Gravel	1	3	1	Wind Farm Layout	3	27.57	3	9	2	2
3874	135706	932033	1.281715507	1	1.50	2	Gravel	1	2	1	Wind Farm Layout	3	0.00	4	12	2	2
3875	135692	932054	1.211531169	1	1.50	2	Gravel	1	2	1	Wind Farm Layout	3	25.34	3	9	2	2
3876	135719	932009	1.375093802	1	1.50	2	Gravel	1	2	1	Wind Farm Layout	3	26.71	3	9	2	2
3877	135792	932070	4.142998148	4	0.90	2	Gravel	1	8	2	Wind Farm Layout	3	0.00	4	12	2	4
3878	135784	932097	6.760793508	4	1.20	2	Rock	1.5	12	2	Wind Farm Layout	3	27.55	3	9	2	4
3879	135893	932110	4.73125757	4	0.90	2	Gravel	1	8	2	Wind Farm Layout	3	3.35	4	12	2	4
3880	135876	932134	5.173366282	4	0.90	2	Gravel	1	8	2	Wind Farm Layout	3	24.80	3	9	2	4
3881	135904	932092	4.463142482	4	0.90	2	Gravel	1	8	2	Wind Farm Layout	3	24.98	3	9	2	4
3882	135617	931994	1.016167996	1	0.90	2	Gravel	1	2	1	Wind Farm Layout	3	0.00	4	12	2	2
3883	135628	931972	1.04310252	1	1.30	2	Rock	1.5	3	1	Wind Farm Layout	3	24.81	3	9	2	2
3884	138123	933379	6.614318059	4	0.00	1	Not Proven	2	8	2	Water Feature Minor	6	115.69	3	18	3	6
3885	139649	933295	2.48341384	2	0.00	1	Not Proven	2	4	1	Wind Farm Layout	3	46.01	3	9	2	2
3886	140289	933174	3.898143552	2	0.00	1	Not Proven	2	4	1	Wind Farm Layout	3	10.14	3	9	2	2
3887	138905	933749	2.628675795	2	0.00	1	Not Proven	2	4	1	Wind Farm Layout	3	1.60	4	12	2	2
3888	138779	933638	4.656877556	4	0.00	1	Not Proven	2	8	2	Wind Farm Layout	3	65.15	3	9	2	4
3889	139132	933477	3.664624023	2	0.00	1	Not Proven	2	4	1	Wind Farm Layout	3	18.10	3	9	2	2
3890	139188	933545	10.47317014	6	0.00	1	Not Proven	2	12	2	Wind Farm Layout	3	104.58	3	9	2	4
3891	139178	933604	7.32646197	4	0.00	1	Not Proven	2	8	2	Wind Farm Layout	3	142.28	3	9	2	4
3892	138938	933241	1.181018049	1	0.00	1	Not Proven	2	2	1	Wind Farm Layout	3	50.78	3	9	2	2
3893	139223	933561	4.532998678	4	0.00	1	Not Proven	2	8	2	Wind Farm Layout	3	135.39	3	9	2	4
3894	139243	933571	7.253401142	4	0.00	1	Not Proven	2	8	2	Wind Farm Layout	3	153.28	3	9	2	4
3895	139179	933474	3.922553979	2	0.00	1	Not Proven	2	4	1	Wind Farm Layout	3	37.98	3	9	2	2

3896	138884	933821	4.450414886	4	0.10	1	Not Proven	2	8	2	Wind Farm Layout	3	0.29	4	12	2	4
3897	139234	933456	4.965420417	4	0.10	1	Not Proven	2	8	2	Wind Farm Layout	3	38.45	3	9	2	4
3898	139160	933511	3.904355285	2	0.10	1	Not Proven	2	4	1	Wind Farm Layout	3	61.34	3	9	2	2
3899	139216	933579	5.838968501	4	0.10	1	Not Proven	2	8	2	Wind Farm Layout	3	147.82	3	9	2	4
3900	139189	933589	3.282213259	2	0.10	1	Not Proven	2	4	1	Wind Farm Layout	3	143.66	3	9	2	2
3901	138143	933403	6.406450975	4	0.10	1	Not Proven	2	8	2	Water Feature Minor	6	84.48	3	18	3	6
3902	139034	933569	12.98465608	6	0.10	1	Not Proven	2	12	2	Wind Farm Layout	3	1.25	4	12	2	4
3903	139191	933339	4.509851707	4	0.10	1	Not Proven	2	8	2	Wind Farm Layout	3	28.28	3	9	2	4
3904	139197	933396	5.519303084	4	0.10	1	Not Proven	2	8	2	Wind Farm Layout	3	26.88	3	9	2	4
3905	139220	933414	5.264337549	4	0.10	1	Not Proven	2	8	2	Wind Farm Layout	3	5.28	4	12	2	4
3906	139324	933497	1.854522665	1	0.10	1	Not Proven	2	2	1	Wind Farm Layout	3	93.94	3	9	2	2
3907	139224	933473	4.336174058	4	0.10	1	Not Proven	2	8	2	Wind Farm Layout	3	53.53	3	9	2	4
3908	139233	933544	4.618548657	4	0.10	1	Not Proven	2	8	2	Wind Farm Layout	3	125.00	3	9	2	4
3909	139279	933587	1.657637676	1	0.10	1	Not Proven	2	2	1	Wind Farm Layout	3	175.08	3	9	2	2
3910	139225	933606	1.932469233	1	0.10	1	Not Proven	2	2	1	Wind Farm Layout	3	175.81	3	9	2	2
3911	139160	933598	6.223882241	4	0.10	1	Not Proven	2	8	2	Wind Farm Layout	3	123.74	3	9	2	4
3912	138152	933407	6.578628052	4	0.10	1	Not Proven	2	8	2	Water Feature Minor	6	75.98	3	18	3	6
3913	138479	933150	3.413191907	2	0.10	1	Not Proven	2	4	1	Wind Farm Layout	3	39.44	3	9	2	2
3914	140290	933187	16.79550347	8	0.10	1	Not Proven	2	16	3	Wind Farm Layout	3	2.88	4	12	2	6
3915	140244	933211	3.01891006	2	0.10	1	Not Proven	2	4	1	Wind Farm Layout	3	17.48	3	9	2	2
3916	138896	933850	2.031884573	2	0.10	1	Not Proven	2	4	1	Wind Farm Layout	3	16.75	3	9	2	2
3917	139233	933352	5.755100399	4	0.10	1	Not Proven	2	8	2	Wind Farm Layout	3	14.66	3	9	2	4
3918	139193	933356	5.357330554	4	0.10	1	Not Proven	2	8	2	Wind Farm Layout	3	39.56	3	9	2	4
3919	139261	933578	1.689262085	1	0.10	1	Not Proven	2	2	1	Wind Farm Layout	3	163.20	3	9	2	2
3920	139169	933581	8.117159522	6	0.10	1	Not Proven	2	12	2	Wind Farm Layout	3	123.18	3	9	2	4
3921	139215	933624	7.763317613	4	0.10	1	Not Proven	2	8	2	Wind Farm Layout	3	184.31	3	9	2	4
3922	138115	933352	6.085189369	4	0.10	1	Not Proven	2	8	2	Water Feature Minor	6	140.55	3	18	3	6
3923	139288	933569	5.895467995	4	0.10	1	Not Proven	2	8	2	Wind Farm Layout	3	158.87	3	9	2	4
3924	138600	933184	5.62397978	4	0.20	1	Not Proven	2	8	2	Wind Farm Layout	3	37.26	3	9	2	4
3925	140143	933211	3.231617733	2	0.20	1	Not Proven	2	4	1	Wind Farm Layout	3	2.05	4	12	2	2
3926	138818	933733	6.945912165	4	0.20	1	Not Proven	2	8	2	Wind Farm Layout	3	34.03	3	9	2	4
3927	138791	933691	3.940285769	2	0.20	1	Not Proven	2	4	1	Wind Farm Layout	3	11.07	3	9	2	2
3928	138770	933662	3.946853989	2	0.20	1	Not Proven	2	4	1	Wind Farm Layout	3	42.51	3	9	2	2
3929	140266	933192	14.79190595	6	0.20	1	Not Proven	2	12	2	Wind Farm Layout	3	3.65	4	12	2	4
3930	140241	933197	4.393578962	4	0.20	1	Not Proven	2	8	2	Wind Farm Layout	3	3.16	4	12	2	4
3931	140166	933195	3.262438274	2	0.20	1	Not Proven	2	4	1	Wind Farm Layout	3	10.54	3	9	2	2
3932	140115	933200	2.89347864	2	0.20	1	Not Proven	2	4	1	Wind Farm Layout	3	12.79	3	9	2	2
3933	139079	933452	3.450817952	2	0.20	1	Not Proven	2	4	1	Wind Farm Layout	3	29.23	3	9	2	2
3934	139031	933598	11.81554968	6	0.20	1	Not Proven	2	12	2	Wind Farm Layout	3	16.20	3	9	2	4
3935	138913	933726	1.646665101	1	0.20	1	Not Proven	2	2	1	Wind Farm Layout	3	1.03	4	12	2	2
3936	138889	933745	2.400274742	2	0.20	1	Not Proven	2	4	1	Wind Farm Layout	3	14.83	3	9	2	2
3937	138881	933847	2.075312709	2	0.20	1	Not Proven	2	4	1	Wind Farm Layout	3	1.47	4	12	2	2
3938	138877	933871	1.595432645	1	0.20	1	Not Proven	2	2	1	Wind Farm Layout	3	1.87	4	12	2	2
3939	138874	933726	4.23059665	4	0.20	1	Not Proven	2	8	2	Wind Farm Layout	3	34.27	3	9	2	4
3940	138813	933689	3.806268374	2	0.20	1	Not Proven	2	4	1	Wind Farm Layout	3	10.24	3	9	2	2
3941	139188	933502	4.080656766	4	0.20	1	Not Proven	2	8	2	Wind Farm Layout	3	66.86	3	9	2	4
3942	139206	933510	5.788408626	4	0.20	1	Not Proven	2	8	2	Wind Farm Layout	3	82.50	3	9	2	4
3943	139261	933622	5.743946321	4	0.20	1	Not Proven	2	8	2	Wind Farm Layout	3	206.55	3	9	2	4
3944	139198	933614	7.478822066	4	0.20	1	Not Proven	2	8	2	Wind Farm Layout	3	164.61	3	9	2	4
3945	138898	933708	1.943530503	1	0.20	1	Not Proven	2	2	1	Wind Farm Layout	3	19.50	3	9	2	2
3946	138526	933190	1.692075527	1	0.20	1	Not Proven	2	2	1	Wind Farm Layout	3	65.54	3	9	2	2
3947	140217	933201	3.277229949	2	0.20	1	Not Proven	2	4	1	Wind Farm Layout	3	2.62	4	12	2	2
3948	138912	933777	2.500221352	2	0.20	1	Not Proven	2	4	1	Wind Farm Layout	3	16.66	3	9	2	2
3949	138892	933874	2.281597132	2	0.20	1	Not Proven	2	4	1	Roads, Tracks, Paths	2	11.43	3	6	1	1
3950	138832	933685	3.838329518	2	0.20	1	Not Proven	2	4	1	Wind Farm Layout	3	11.76	3	9	2	2
3951	138772	933685	3.435337615	2	0.20	1	Not Proven	2	4	1	Wind Farm Layout	3	19.46	3	9	2	2
3952	138088	933359	1.258377476	1	0.20	1	Not Proven	2	2	1	Water Feature Minor	6	134.67	3	18	3	3
3953	140269	933207	5.450541626	4	0.20	1	Not Proven	2	8	2	Wind Farm Layout	3	18.93	3	9	2	4
3954	138873	933710	2.643888425	2	0.20	1	Not Proven	2	4	1	Wind Farm Layout	3	18.28	3	9	2	2
3955	138808	933731	6.444753201	4	0.20	1	Not Proven	2	8	2	Wind Farm Layout	3	30.76	3	9	2	4
3956	138511	933173	3.415499987	2	0.20	1	Not Proven	2	4	1	Wind Farm Layout	3	53.93	3	9	2	2
3957	138650	933169	4.768460555	4	0.20	1	Not Proven	2	8	2	Wind Farm Layout	3	7.74	4	12	2	4
3958	140091	933204	1.216915354	1	0.30	1	Not Proven	2	2	1	Wind Farm Layout	3	12.60	3	9	2	2
3959	139210	933336	4.490141624	4	0.30	1	Not Proven	2	8	2	Wind Farm Layout	3	13.36	3	9	2	4
3960	139222	933433	5.767624157	4	0.30	1	Not Proven	2	8	2	Wind Farm Layout	3	13.78	3	9	2	4
3961	138968	933053	1.030614864	1	0.30	1	Not Proven	2	2	1	Water Feature Minor	6	65.84	3	18	3	3
3962	139239	933412	13.44313538	6	0.30	1	Not Proven	2	12	2	Wind Farm Layout	3	4.06	4	12	2	4
3963	138129	933348	2.825006847	2	0.30	1	Not Proven	2	4	1	Water Feature Minor	6	126.89	3	18	3	3
3964	138492	933178	3.332666213	2	0.30	1	Not Proven	2	4	1	Wind Farm Layout	3	64.10	3	9	2	2
3965	138741	933683	3.480507116	2	0.30	1	Not Proven	2	4	1	Wind Farm Layout	3	25.42	3	9	2	2
3966	140145	933227	1.570233166	1	0.30	1	Not Proven	2	2	1	Wind Farm Layout	3	18.17	3	9	2	2
3967	140167	933209	3.231624326	2	0.30	1	Not Proven	2	4	1	Wind Farm Layout	3	3.46	4	12	2	2
3968	138905	933801	7.326616264	4	0.30	1	Not Proven	2	8	2	Wind Farm Layout	3	16.10	3	9	2	4
3969	138833	933723	3.739370456	2	0.30	1	Not Proven	2	4	1	Wind Farm Layout	3	26.03	3	9	2	2
3970	138332	933410	6.32514106	4	0.30	1	Not Proven	2	8	2	Water Feature Minor	6	129.13	3	18	3	6
3971	138870	933820	2.404042328	2	0.30	1	Not Proven	2	4	1	Wind Farm Layout	3	14.24	3	9	2	2
3972	138956	933205	1.202850725	1	0.30	1	Not Proven	2	2	1	Wind Farm Layout	3	12.73	3	9	2	2
3973	138918	933753	2.247582375	2	0.30	1	Not Proven	2	4	1	Wind Farm Layout	3	15.21	3	9	2	2
3974	139106	933486	3.659703078	2	0.30	1	Not Proven	2	4	1	Wind Farm Layout	3	13.54	3	9	2	2
3975	139206	933597	2.061237746	2	0.30	1	Not Proven	2	4	1	Wind Farm Layout	3	158.82	3	9	2	2
3976	138502	933176	3.415515862	2	0.40	1	Not Proven	2	4	1	Wind Farm Layout	3	59.53	3	9	2	2
3977	139122	933494	3.750839945	2	0.40	1	Not Proven	2	4	1	Wind Farm Layout	3	28.23	3	9	2	2
3978	139251	933595	1.734269715	1	0.40	1	Not Proven	2	2	1	Wind Farm Layout	3	178.27	3	9	2	2
3979	140120	933230	1.264142213	1	0.40	1	Not Proven	2	2	1	Wind Farm Layout	3	17.59	3	9	2	2
3980	139069	933475	3.43510907	2	0.40	1	Not Proven	2	4	1	Wind Farm Layout	3	17.22	3	9	2	2
3981	139060	933525	7.898323339	4	0.40	1	Not Proven	2	8	2	Wind Farm Layout	3	0.77	4	12	2	4
3982	138899	933824	6.179126656	4	0.40	1	Not Proven	2	8	2	Wind Farm Layout	3	15.00	3	9	2	4
3983	138810	933667	3.925231703	2	0.40	1	Not Proven	2	4	1	Wind Farm Layout	3	32.43	3	9	2	2
3984	139197	933483	4.788205509	4	0.40	1	Not Proven	2	8	2	Wind Farm Layout	3	54.49	3	9	2	4
3985	138978	933226	1.199499232	1	0.40	1	Not Proven	2	2	1	Wind Farm Layout	3	31.00	3	9	2	2
3986	140262	933177	14.41519383	6	0.40	1	Not Proven	2	12	2	Wind Farm Layout	3	11.85	3	9	2	4
3987	140170	933223	3.284303667	2	0.40	1	Not Proven	2	4	1	Wind Farm Layout	3	17.74	3	9	2	2
3988	140093	933219	1.271965996	1	0.40	1	Not Proven	2	2	1	Wind Farm Layout	3	2.51	4	12	2	2
3989	139048	933519	5.668653455	4	0.40	1	Not Proven	2	8	2	Wind Farm Layout	3	12.63	3	9	2	4
3990	139047	933577	14.39604737	6	0.40	1	Not Proven	2	12	2	Wind Farm Layout	3	16.50	3	9	2	4
3991	138814	933657	3.833029842	2	0.40	1	Not Proven	2	4	1	Wind Farm Layout	3	41.82	3	9	2	2
3992	139171	933358	5.48751834	4	0.40	1	Not Proven	2	8	2	Wind Farm Layout	3	55.86	3	9	2	4
3993	139260	933491	1.023832641	1	0.40	1	Not Proven	2	2	1	Wind Farm Layout	3	77.30	3	9	2	2
3994	139179	933561	10.06515578	6	0.40	1	Not Proven	2	12	2	Wind Farm Layout	3	114.31	3	9	2	4
3995	138138	933411	6.345234138	4	0.40	1	Not Proven	2	8	2	Water Feature Minor	6	81.63	3	18	3	6
3996	138275	933399	9.653800686	6	0.40	1	Not Proven	2	12	2	Water Feature Minor	6	101.50	3	18	3	6
3997	138494	933188	2.006098799	2	0.40	1	Not Proven	2	4	1	Wind Farm Layout	3	73.39	3	9	2	2
3998	140214	933187	7.69162656	4	0.40	1	Not Proven	2	8	2	Wind Farm Layout	3	11.67	3	9	2	4
3999	140192	933205	7.397012072	4	0.40	1	Not Proven	2	8	2	Wind Farm Layout	3	3.03	4	12	2	4
4000	139020	933589	9.466350514	6	0.40	1	Not Proven	2	12	2	Wind Farm Layout	3	2.00	4	12	2	4
4001	138823	933692	4.336730419	4	0.40	1	Not Proven	2	8	2	Wind Farm Layout	3	5.98	4	12	2	4
4002	138789	933639	4.706492801	4	0.40	1	Not Proven	2	8	2	Wind Farm Layout	3	62.88	3	9	2	4
4003	138732	933681	5.825657939	4	0.40	1	Not Proven	2	8	2	Wind Farm Layout	3	28.55	3	9	2	4
4004	139179	933518	4.016036856	4	0.40	1	Not Proven	2	8	2	Wind Farm Layout	3	76.58	3	9	2	4
4005	138302	933407	8.209239964	6	0.40	1	Not Proven	2	12	2	Water Feature Minor	6	113.45	3	18	3	6
4006	138488	933169	3.415516779	2	0.40	1	Not Proven	2	4	1	Wind Farm Layout	3	56.13	3	9	2	2
4007	138812	933721	4.419636086	4	0.40	1	Not Proven	2	8	2	Wind Farm Layout	3	21.36	3	9	2	4
4008	138147	933416	6.543761831	4	0.40	1	Not Proven	2	8	2	Water Feature Minor	6	71.90	3	18	3	6
4009	138107	933346	5.757047982	4	0.40	1	Not Proven	2	8	2	Water Feature Minor	6	143.94	3	18	3	6
4010	138923	933206	1.181029326	1	0.40	1	Not Proven	2	2	1	Wind Farm Layout	3	18.10	3	9	2	2
4011	138970	933201	1.183372759	1	0.40	1	Not Proven	2	2	1	Wind Farm Layout	3	6.91	4	12	2	2
4012	139258	933331	3.90254202	2	0.40	1	Not Proven	2	4	1	Wind Farm Layout	3	13.48	3	9	2	2
4013	138476	933148	3.411311403	2	0.40	1	Not Proven	2	4	1	Wind Farm Layout	3	38.13	3	9	2	2
4014	140219	933216	1.676400202	1	0.50	1	Not Proven	2	2	1	Wind Farm Layout	3	17.74	3	9	2	2
4015	139243	933614	1.190341207	1	0.50	1	Not Proven	2	2	1	Wind Farm Layout	3	191.46	3	9	2	2
4016	138158	933399	3.926253379	2	0.50	1	Not Proven	2	4	1	Water Feature Minor	6	79.64	3	18	3	3
4017	138482	933160	3.414212963	2	0.50	1	Not Proven	2	4	1	Wind Farm Layout	3	48.60	3	9	2	2
4018	140292	933202	12.49342898	6	0.50	1	Not Proven	2	12	2	Wind Farm Layout	3	18.00	3	9	2	4
4019	138831	933695	4.022167404	4	0.50	1	Not Proven	2	8	2	Wind Farm Layout	3	1.98	4	12	2	4
4020	138826	933683	4.179611054	4	0.50	1	Not Proven	2	8	2	Wind Farm Layout	3	14.51	3	9	2	4
4021	138792	933660	3.954189962	2	0.50	1	Not Proven	2	4	1	Wind Farm Layout	3	41.67	3	9	2	2
4022	138754	933678	3.325279317	2	0.50	1	Not Proven	2	4	1	Wind Farm Layout	3	28.70	3	9	2	2
4023	139212	933354	4.846369206	4	0.50	1	Not Proven	2	8	2	Wind Farm Layout	3	27.00	3	9	2	4
4024	139151	933440	3.664368653	2	0.50	1	Not Proven	2	4	1	Wind Farm Layout	3	5.26	4	12	2	2
4025	139260	933446	1.028120071	1	0.50	1	Not Proven	2	2	1	Wind Farm Layout	3	32.96	3	9	2	2

4026	139207	933553	4.496489586	4	0.50	1	Not Proven	2	8	2	Wind Farm Layout	3	120.70	3	9	2	4
4027	138110	933360	5.729227562	4	0.50	1	Not Proven	2	8	2	Water Feature Minor	6	138.67	3	18	3	6
4028	138179	933414	4.449980227	4	0.50	1	Not Proven	2	8	2	Water Feature Minor	6	56.83	3	18	3	6
4029	138341	933347	4.299396146	4	0.50	1	Not Proven	2	8	2	Water Feature Minor	6	115.04	3	18	3	6
4030	138498	933167	3.41549229	2	0.50	1	Not Proven	2	4	1	Wind Farm Layout	3	52.09	3	9	2	2
4031	138522	933159	3.73816502	2	0.50	1	Not Proven	2	4	1	Wind Farm Layout	3	37.25	3	9	2	2
4032	138947	932983	4.313320727	4	0.50	1	Not Proven	2	8	2	Water Feature Minor	6	43.89	3	18	3	6
4033	138874	933193	1.181024839	1	0.50	1	Not Proven	2	2	1	Wind Farm Layout	3	11.72	3	9	2	2
4034	140194	933220	6.652391726	4	0.50	1	Not Proven	2	8	2	Wind Farm Layout	3	18.16	3	9	2	4
4035	140140	933196	3.273072221	2	0.50	1	Not Proven	2	4	1	Wind Farm Layout	3	13.21	3	9	2	2
4036	140117	933216	1.307581403	1	0.50	1	Not Proven	2	2	1	Wind Farm Layout	3	3.32	4	12	2	2
4037	139722	933276	7.287794763	4	0.50	1	Not Proven	2	8	2	Wind Farm Layout	3	13.03	3	9	2	4
4038	139701	933297	7.124129183	4	0.50	1	Not Proven	2	8	2	Wind Farm Layout	3	6.97	4	12	2	4
4039	139681	933318	3.811572361	2	0.50	1	Not Proven	2	4	1	Wind Farm Layout	3	6.98	4	12	2	2
4040	139093	933459	3.596557063	2	0.50	1	Not Proven	2	4	1	Wind Farm Layout	3	16.37	3	9	2	2
4041	138927	933733	1.577116491	1	0.50	1	Not Proven	2	2	1	Wind Farm Layout	3	16.62	3	9	2	2
4042	138899	933721	2.146592659	2	0.50	1	Not Proven	2	4	1	Wind Farm Layout	3	13.82	3	9	2	2
4043	138875	933793	5.720796637	4	0.50	1	Not Proven	2	8	2	Wind Farm Layout	3	14.94	3	9	2	4
4044	138890	933797	7.11368234	4	0.50	1	Not Proven	2	8	2	Wind Farm Layout	3	0.59	4	12	2	4
4045	138825	933716	4.531746387	4	0.50	1	Not Proven	2	8	2	Wind Farm Layout	3	18.07	3	9	2	4
4046	138824	933661	3.152077155	2	0.50	1	Not Proven	2	4	1	Wind Farm Layout	3	36.57	3	9	2	2
4047	138805	933654	2.746129158	2	0.50	1	Not Proven	2	4	1	Wind Farm Layout	3	45.96	3	9	2	2
4048	138782	933688	3.807932154	2	0.50	1	Not Proven	2	4	1	Wind Farm Layout	3	15.19	3	9	2	2
4049	138799	933641	4.704359221	4	0.50	1	Not Proven	2	8	2	Wind Farm Layout	3	59.61	3	9	2	4
4050	138776	933676	3.894933739	2	0.50	1	Not Proven	2	4	1	Wind Farm Layout	3	27.86	3	9	2	2
4051	138777	933643	3.753027148	2	0.50	1	Not Proven	2	4	1	Wind Farm Layout	3	60.45	3	9	2	2
4052	139272	933347	9.284122244	6	0.50	1	Not Proven	2	12	2	Wind Farm Layout	3	2.83	4	12	2	4
4053	139259	933409	5.930197849	4	0.50	1	Not Proven	2	8	2	Wind Farm Layout	3	3.67	4	12	2	4
4054	139260	933429	6.832286056	4	0.50	1	Not Proven	2	8	2	Wind Farm Layout	3	16.20	3	9	2	4
4055	139270	933560	9.174730774	6	0.50	1	Not Proven	2	12	2	Wind Farm Layout	3	146.97	3	9	2	4
4056	139251	933552	7.147806049	4	0.50	1	Not Proven	2	8	2	Wind Farm Layout	3	135.90	3	9	2	4
4057	139233	933630	10.7523748	6	0.50	1	Not Proven	2	12	2	Wind Farm Layout	3	200.71	3	9	2	4
4058	139187	933631	7.626484488	4	0.50	1	Not Proven	2	8	2	Wind Farm Layout	3	163.77	3	9	2	4
4059	138160	933412	5.410232887	4	0.50	1	Not Proven	2	8	2	Water Feature Minor	6	67.48	3	18	3	6
4060	138102	933355	2.50890946	2	0.50	1	Not Proven	2	4	1	Water Feature Minor	6	147.42	3	18	3	3
4061	138121	933343	2.598010326	2	0.50	1	Not Proven	2	4	1	Water Feature Minor	6	130.52	3	18	3	3
4062	138124	933357	4.272282253	4	0.50	1	Not Proven	2	8	2	Water Feature Minor	6	133.14	3	18	3	6
4063	138131	933384	6.518167764	4	0.50	1	Not Proven	2	8	2	Water Feature Minor	6	106.87	3	18	3	6
4064	138140	933388	5.911802765	4	0.50	1	Not Proven	2	8	2	Water Feature Minor	6	98.43	3	18	3	6
4065	138154	933386	2.267221515	2	0.50	1	Not Proven	2	4	1	Water Feature Minor	6	92.88	3	18	3	3
4066	138351	933356	3.174181192	2	0.50	1	Not Proven	2	4	1	Water Feature Minor	6	127.03	3	18	3	3
4067	138487	933159	3.415494989	2	0.50	1	Not Proven	2	4	1	Wind Farm Layout	3	46.56	3	9	2	2
4068	138491	933158	3.415494892	2	0.50	1	Not Proven	2	4	1	Wind Farm Layout	3	44.75	3	9	2	2
4069	138958	933248	1.205018295	1	0.50	1	Not Proven	2	2	1	Wind Farm Layout	3	55.06	3	9	2	2
4070	138672	933186	5.704195333	4	0.50	1	Not Proven	2	8	2	Wind Farm Layout	3	18.45	3	9	2	4
4071	138898	933200	1.192177286	1	0.50	1	Not Proven	2	2	1	Wind Farm Layout	3	15.47	3	9	2	2
4072	138870	933209	1.333727114	1	0.50	1	Not Proven	2	2	1	Wind Farm Layout	3	28.10	3	9	2	2
4073	139101	933435	3.670536411	2	0.50	1	Not Proven	2	4	1	Wind Farm Layout	3	33.59	3	9	2	2
4074	139087	933430	3.448019288	2	0.50	1	Not Proven	2	4	1	Wind Farm Layout	3	44.69	3	9	2	2
4075	139003	933607	0.437124318	1	0.50	1	Not Proven	2	2	1	Wind Farm Layout	3	1.23	4	12	2	2
4076	138865	933844	1.17366971	1	0.50	1	Not Proven	2	2	1	Wind Farm Layout	3	14.80	3	9	2	2
4077	138835	933719	3.238072198	2	0.50	1	Not Proven	2	4	1	Wind Farm Layout	3	22.33	3	9	2	2
4078	138830	933674	3.779779065	2	0.50	1	Not Proven	2	4	1	Wind Farm Layout	3	22.92	3	9	2	2
4079	138764	933650	3.2213252	2	0.50	1	Not Proven	2	4	1	Wind Farm Layout	3	55.18	3	9	2	2
4080	139250	933332	3.875423431	2	0.50	1	Not Proven	2	4	1	Wind Farm Layout	3	9.97	4	12	2	2
4081	139282	933329	8.572299045	6	0.50	1	Not Proven	2	12	2	Wind Farm Layout	3	23.08	3	9	2	4
4082	139141	933458	3.674611778	2	0.50	1	Not Proven	2	4	1	Wind Farm Layout	3	5.74	4	12	2	2
4083	139200	933416	4.163926459	4	0.50	1	Not Proven	2	8	2	Wind Farm Layout	3	6.66	4	12	2	4
4084	139281	933428	12.68405345	6	0.50	1	Not Proven	2	12	2	Wind Farm Layout	3	18.74	3	9	2	4
4085	139279	933455	1.385343131	1	0.50	1	Not Proven	2	2	1	Wind Farm Layout	3	45.01	3	9	2	2
4086	139232	933588	1.687269877	1	0.50	1	Not Proven	2	2	1	Wind Farm Layout	3	163.38	3	9	2	2
4087	139224	933650	5.36108701	4	0.50	1	Not Proven	2	8	2	Wind Farm Layout	3	205.22	3	9	2	4
4088	139242	933657	5.318806488	4	0.50	1	Not Proven	2	8	2	Wind Farm Layout	3	224.25	3	9	2	4
4089	139234	933676	5.320848175	4	0.50	1	Not Proven	2	8	2	Roads, Tracks, Paths	2	216.50	3	6	1	2
4090	138103	933413	1.726626721	1	0.50	1	Not Proven	2	2	1	Water Feature Minor	6	105.96	3	18	3	3
4091	138135	933397	6.255878025	4	0.50	1	Not Proven	2	8	2	Water Feature Minor	6	94.15	3	18	3	6
4092	138133	933362	1.853658436	1	0.50	1	Not Proven	2	2	1	Water Feature Minor	6	124.22	3	18	3	3
4093	138166	933404	4.501669771	4	0.50	1	Not Proven	2	8	2	Water Feature Minor	6	71.34	3	18	3	6
4094	138170	933395	3.214106219	2	0.50	1	Not Proven	2	4	1	Water Feature Minor	6	77.80	3	18	3	3
4095	138274	933383	3.438742676	2	0.50	1	Not Proven	2	4	1	Water Feature Minor	6	112.30	3	18	3	3
4096	138979	933174	1.082278265	1	0.50	1	Not Proven	2	2	1	Wind Farm Layout	3	20.87	3	9	2	2
4097	138894	933215	1.204868697	1	0.50	1	Not Proven	2	2	1	Wind Farm Layout	3	30.87	3	9	2	2
4098	140239	933181	11.44352471	6	0.50	1	Not Proven	2	12	2	Wind Farm Layout	3	12.89	3	9	2	4
4099	139269	933603	1.756980611	1	0.50	1	Not Proven	2	2	1	Wind Farm Layout	3	189.18	3	9	2	2
4100	139130	931333	3.199019028	2	0.00	1	Not Proven	2	4	1	Wind Farm Layout	3	12.43	3	9	2	2
4101	138629	931318	12.50673533	6	0.00	1	Not Proven	2	12	2	Wind Farm Layout	3	18.74	3	9	2	4
4102	139135	931338	2.614118557	2	0.00	1	Not Proven	2	4	1	Wind Farm Layout	3	16.31	3	9	2	2
4103	137883	931247	6.289017654	4	0.00	1	Not Proven	2	8	2	Water Feature Minor	6	50.67	3	18	3	6
4104	138259	932374	2.58204583	2	0.00	1	Not Proven	2	4	1	Wind Farm Layout	3	150.42	3	9	2	2
4105	139189	931330	4.116499959	4	0.00	1	Not Proven	2	8	2	Wind Farm Layout	3	0.04	4	12	2	4
4106	139401	931241	6.154398179	4	0.00	1	Not Proven	2	8	2	Roads, Tracks, Paths	2	2.00	4	8	2	4
4107	138686	931354	11.50721935	6	0.00	1	Not Proven	2	12	2	Wind Farm Layout	3	62.02	3	9	2	4
4108	138722	931395	11.70566524	6	0.00	1	Not Proven	2	12	2	Wind Farm Layout	3	107.30	3	9	2	4
4109	137786	931172	24.22029932	8	0.00	1	Not Proven	2	16	3	Water Feature Minor	6	6.93	4	24	3	9
4110	137719	931226	1.169167907	1	0.00	1	Not Proven	2	2	1	Water Feature Minor	6	40.96	3	18	3	3
4111	138777	931451	10.33645177	6	0.00	1	Not Proven	2	12	2	Water Feature Minor	6	78.03	3	18	3	6
4112	138799	931431	12.01905733	6	0.00	1	Not Proven	2	12	2	Water Feature Minor	6	95.80	3	18	3	6
4113	137732	931223	0.510124552	1	0.00	1	Not Proven	2	2	1	Water Feature Minor	6	41.77	3	18	3	3
4114	137722	931226	1.065028883	1	0.00	1	Not Proven	2	2	1	Water Feature Minor	6	41.59	3	18	3	3
4115	139392	931229	4.09564471	4	0.00	1	Not Proven	2	8	2	Wind Farm Layout	3	2.10	4	12	2	4
4116	139290	931246	6.966207534	4	0.00	1	Not Proven	2	8	2	Wind Farm Layout	3	44.71	3	9	2	4
4117	138743	931392	12.98605695	6	0.00	1	Not Proven	2	12	2	Wind Farm Layout	3	107.26	3	9	2	4
4118	137798	931172	23.52626547	8	0.00	1	Not Proven	2	16	3	Water Feature Minor	6	14.00	3	18	3	9
4119	136888	932763	5.008316989	4	0.00	1	Not Proven	2	8	2	Water Feature Minor	6	144.48	3	18	3	6
4120	137873	931247	5.618750086	4	0.00	1	Not Proven	2	8	2	Water Feature Minor	6	44.36	3	18	3	6
4121	138701	931401	16.1899668	8	0.00	1	Not Proven	2	16	3	Wind Farm Layout	3	110.45	3	9	2	6
4122	137722	931221	1.082173294	1	0.00	1	Not Proven	2	2	1	Water Feature Minor	6	36.70	3	18	3	3
4123	138647	931775	9.38468243	6	0.00	1	Not Proven	2	12	2	Water Feature Minor	6	176.21	3	18	3	6
4124	139371	931243	4.398510336	4	0.00	1	Not Proven	2	8	2	Wind Farm Layout	3	1.50	4	12	2	4
4125	138707	931446	7.102392727	4	0.00	1	Not Proven	2	8	2	Water Feature Minor	6	87.34	3	18	3	6
4126	137641	931665	2.470656865	2	0.00	1	Not Proven	2	4	1	Wind Farm Layout	3	49.37	3	9	2	2
4127	139164	931334	1.923376332	1	0.00	1	Not Proven	2	2	1	Wind Farm Layout	3	5.89	4	12	2	2
4128	137883	931254	6.774020988	4	0.10	1	Not Proven	2	8	2	Water Feature Minor	6	44.03	3	18	3	6
4129	137853	931257	9.14552095	6	0.10	1	Not Proven	2	12	2	Water Feature Minor	6	23.01	3	18	3	6
4130	138643	931340	21.56529099	8	0.10	1	Not Proven	2	16	3	Wind Farm Layout	3	42.41	3	9	2	6
4131	138729	931396	11.76556087	6	0.10	1	Not Proven	2	12	2	Wind Farm Layout	3	109.35	3	9	2	4
4132	138170	932428	3.588966447	2	0.10	1	Not Proven	2	4	1	Wind Farm Layout	3	61.13	3	9	2	2
4133	137991	932630	4.071220843	4	0.10	1	Not Proven	2	8	2	Wind Farm Layout	3	100.90	3	9	2	4
4134	138370	932371	5.057121438	4	0.10	1	Not Proven	2	8	2	Water Feature Minor	6	128.49	3	18	3	6
4135	138175	932389	12.08609598	6	0.10	1	Not Proven	2	12	2	Wind Farm Layout	3	65.17	3	9	2	4
4136	139284	931292	9.680356419	6	0.10	1	Not Proven	2	12	2	Wind Farm Layout	3	25.08	3	9	2	4
4137	138629	931326	17.35421646	8	0.10	1	Not Proven	2	16	3	Wind Farm Layout	3	26.67	3	9	2	6
4138	138189	932412	3.952860839	2	0.10	1	Not Proven	2	4	1	Wind Farm Layout	3	78.27	3	9	2	2
4139	137802	932319	1.949774985	1	0.10	1	Not Proven	2	2	1	Wind Farm Layout	3	135.56	3	9	2	2
4140	137288	932851	1.379683421	1	0.10	1	Not Proven	2	2	1	Wind Farm Layout	3	24.24	3	9	2	2
4141	137631	931625	1.684554692	1	0.20	1	Not Proven	2	2	1	Wind Farm Layout	3	8.68	4	12	2	2
4142	138396	932357	12.00774748	6	0.20	1	Not Proven	2	12	2	Water Feature Minor	6	108.49	3	18	3	6
4143	138195	932622	6.484565922	4	0.20	1	Not Proven	2	8	2	Roads, Tracks, Paths	2	35.05	3	6	1	2
4144	137830	932311	2.196562823	2	0.20	1	Not Proven	2	4	1	Wind Farm Layout	3	112.67	3	9	2	2
4145	137773	932339	2.646760089	2	0.20	1	Not Proven	2	4	1	Water Feature Minor	6	117.23	3	18	3	3
4146	138543	931736	10.15488536	6	0.20	1	Not Proven	2	12	2	Water Feature Minor	6	87.11	3	18	3	6
4147	137621	931665	2.438661728	2	0.20	1	Not Proven	2	4	1	Wind Farm Layout	3	47.62	3	9	2	2
4148	137981	932598	9.183425416	6	0.20	1	Not Proven	2	12	2	Water Feature Minor	6	99.42	3	18	3	6
4149	138333	932362	10.39482251	6	0.20	1	Not Proven	2	12	2	Water Feature Minor	6	138.41	3	18	3	6
4150	138374	932361	13.49599219	6	0.20	1	Not Proven	2	12	2	Water Feature Minor	6	118.06	3	18	3	6
4151	137621	931625	2.284439921	2	0.20	1	Not Proven	2	4	1	Wind Farm Layout	3	7.80	4	12	2	2
4152	138631	931814	22.36584104	8	0.20	1	Not Proven	2	16	3	Water Feature Minor	6	161.57	3	18	3	9
4153	138197	932393	7.5237647	4	0.20	1	Not Proven	2	8	2	Wind Farm Layout	3	86.60	3	9	2	4
4154	138213	932630	5.876086329	4	0.20	1	Not Proven	2	8	2	Roads, Tracks, Paths	2	47.07	3	6	1	2
4155	138329	932336	18.27212521	8	0.20	1	Not Proven	2	16	3	Water Feature Minor	6	121.18	3	18	3	9

4156	138384	932364	10.86839961	6	0.20	1	Not Proven	2	12	2	Water Feature Minor	6	117.91	3	18	3	6
4157	138339	932339	17.07859526	8	0.20	1	Not Proven	2	16	3	Water Feature Minor	6	116.61	3	18	3	9
4158	136896	932753	1.253450824	1	0.20	1	Not Proven	2	2	1	Water Feature Minor	6	154.77	3	18	3	3
4159	138087	932405	2.522742986	2	0.20	1	Not Proven	2	4	1	Wind Farm Layout	3	23.87	3	9	2	2
4160	138172	932655	6.522274017	4	0.20	1	Not Proven	2	8	2	Roads, Tracks, Paths	2	0.86	4	8	2	4
4161	138172	932409	2.238069989	2	0.20	1	Not Proven	2	4	1	Wind Farm Layout	3	61.18	3	9	2	2
4162	138379	932380	4.40654605	4	0.20	1	Not Proven	2	8	2	Water Feature Minor	6	134.66	3	18	3	6
4163	138344	932356	13.03371068	6	0.20	1	Not Proven	2	12	2	Water Feature Minor	6	127.20	3	18	3	6
4164	137794	932355	2.432669457	2	0.20	1	Not Proven	2	4	1	Water Feature Minor	6	112.57	3	18	3	3
4165	137979	932626	11.24681688	6	0.20	1	Not Proven	2	12	2	Wind Farm Layout	3	112.57	3	9	2	4
4166	137895	932662	4.568008197	4	0.20	1	Not Proven	2	8	2	Water Feature Minor	6	102.30	3	18	3	6
4167	137801	932310	1.943059565	1	0.20	1	Not Proven	2	2	1	Wind Farm Layout	3	128.12	3	9	2	2
4168	138565	931727	15.9780937	8	0.20	1	Not Proven	2	16	3	Water Feature Minor	6	109.76	3	18	3	9
4169	137823	931181	10.73603101	6	0.20	1	Not Proven	2	12	2	Water Feature Minor	6	24.55	3	18	3	6
4170	138336	932350	15.31196035	8	0.20	1	Not Proven	2	16	3	Water Feature Minor	6	127.03	3	18	3	9
4171	139379	932355	10.90158272	6	0.20	1	Not Proven	2	12	2	Wind Farm Layout	3	15.90	3	9	2	4
4172	138090	932599	15.17970673	8	0.30	1	Not Proven	2	16	3	Wind Farm Layout	3	0.06	4	12	2	6
4173	137652	931625	3.780192103	2	0.30	1	Not Proven	2	4	1	Wind Farm Layout	3	10.44	3	9	2	2
4174	137792	932289	2.014947246	2	0.30	1	Not Proven	2	4	1	Wind Farm Layout	3	116.37	3	9	2	2
4175	137651	931665	2.81650736	2	0.30	1	Not Proven	2	4	1	Wind Farm Layout	3	50.26	3	9	2	2
4176	139287	931242	6.9577414	4	0.30	1	Not Proven	2	8	2	Wind Farm Layout	3	49.55	3	9	2	4
4177	138586	931695	3.759627006	2	0.30	1	Not Proven	2	4	1	Water Feature Minor	6	106.82	3	18	3	3
4178	137812	932290	1.948532796	1	0.30	1	Not Proven	2	2	1	Wind Farm Layout	3	105.97	3	9	2	2
4179	138641	931824	19.11912149	8	0.30	1	Not Proven	2	16	3	Water Feature Minor	6	173.04	3	18	3	9
4180	137422	931221	4.208811631	4	0.30	1	Not Proven	2	8	2	Wind Farm Layout	3	13.29	3	9	2	4
4181	139362	931230	4.329091776	4	0.30	1	Not Proven	2	8	2	Wind Farm Layout	3	14.31	3	9	2	4
4182	137847	931247	10.73271748	6	0.30	1	Not Proven	2	12	2	Water Feature Minor	6	20.06	3	18	3	6
4183	139343	931244	6.762214297	4	0.30	1	Not Proven	2	8	2	Wind Farm Layout	3	12.69	3	9	2	4
4184	138331	932375	4.22265958	4	0.30	1	Not Proven	2	8	2	Water Feature Minor	6	150.21	3	18	3	6
4185	138345	932351	15.90833982	8	0.30	1	Not Proven	2	16	3	Water Feature Minor	6	122.50	3	18	3	9
4186	137831	932326	3.275732075	2	0.30	1	Not Proven	2	4	1	Wind Farm Layout	3	125.06	3	9	2	2
4187	139383	931216	4.204372271	4	0.30	1	Not Proven	2	8	2	Roads, Tracks, Paths	2	2.84	4	8	2	4
4188	136898	932762	3.937424749	2	0.30	1	Not Proven	2	4	1	Water Feature Minor	6	145.96	3	18	3	3
4189	137622	931236	2.372609077	2	0.30	1	Not Proven	2	4	1	Water Feature Minor	6	34.70	3	18	3	3
4190	137783	932359	2.271422505	2	0.30	1	Not Proven	2	4	1	Water Feature Minor	6	107.77	3	18	3	3
4191	137792	932339	1.954834425	1	0.30	1	Not Proven	2	2	1	Water Feature Minor	6	128.35	3	18	3	3
4192	137822	932319	2.085422768	2	0.30	1	Not Proven	2	4	1	Wind Farm Layout	3	124.33	3	9	2	2
4193	138297	932398	3.520211675	2	0.30	1	Not Proven	2	4	1	Wind Farm Layout	3	186.15	3	9	2	2
4194	138211	932640	5.967204357	4	0.30	1	Not Proven	2	8	2	Roads, Tracks, Paths	2	40.58	3	6	1	2
4195	137863	931247	5.234147716	4	0.30	1	Not Proven	2	8	2	Water Feature Minor	6	34.77	3	18	3	6
4196	138368	932348	15.02959242	8	0.40	1	Not Proven	2	16	3	Water Feature Minor	6	108.38	3	18	3	9
4197	138630	931794	15.31910821	8	0.40	1	Not Proven	2	16	3	Water Feature Minor	6	159.96	3	18	3	9
4198	137803	932300	1.954347658	1	0.40	1	Not Proven	2	2	1	Wind Farm Layout	3	119.29	3	9	2	2
4199	138611	931804	5.682460573	4	0.40	1	Not Proven	2	8	2	Water Feature Minor	6	140.54	3	18	3	6
4200	139350	931257	6.93130674	4	0.40	1	Not Proven	2	8	2	Wind Farm Layout	3	2.05	4	12	2	4
4201	138631	931804	19.78916484	8	0.40	1	Not Proven	2	16	3	Water Feature Minor	6	160.46	3	18	3	9
4202	138728	931367	5.496614257	4	0.40	1	Not Proven	2	8	2	Wind Farm Layout	3	80.37	3	9	2	4
4203	137929	932676	5.726975168	4	0.40	1	Not Proven	2	8	2	Water Feature Minor	6	136.25	3	18	3	6
4204	138190	932631	6.519114311	4	0.40	1	Not Proven	2	8	2	Roads, Tracks, Paths	2	26.39	3	6	1	2
4205	138658	931354	20.76665714	8	0.40	1	Not Proven	2	16	3	Wind Farm Layout	3	58.14	3	9	2	6
4206	138610	931745	6.927893994	4	0.40	1	Not Proven	2	8	2	Water Feature Minor	6	145.54	3	18	3	6
4207	138579	931723	16.76225013	8	0.40	1	Not Proven	2	16	3	Water Feature Minor	6	123.92	3	18	3	9
4208	137783	932319	2.548524268	2	0.40	1	Not Proven	2	4	1	Water Feature Minor	6	126.62	3	18	3	3
4209	138165	932614	5.967650511	4	0.40	1	Not Proven	2	8	2	Roads, Tracks, Paths	2	14.54	3	6	1	2
4210	137812	932340	2.8998183	2	0.40	1	Not Proven	2	4	1	Water Feature Minor	6	130.60	3	18	3	3
4211	138361	932367	7.036297076	4	0.40	1	Not Proven	2	8	2	Water Feature Minor	6	128.54	3	18	3	6
4212	137997	932612	10.1150702	6	0.40	1	Not Proven	2	12	2	Wind Farm Layout	3	93.60	3	9	2	4
4213	137853	931237	5.897774021	4	0.40	1	Not Proven	2	8	2	Water Feature Minor	6	29.74	3	18	3	6
4214	137641	931615	3.785755769	2	0.40	1	Not Proven	2	4	1	Wind Farm Layout	3	0.41	4	12	2	2
4215	137823	932308	1.934050633	1	0.40	1	Not Proven	2	2	1	Wind Farm Layout	3	114.68	3	9	2	2
4216	138181	932627	6.793783746	4	0.40	1	Not Proven	2	8	2	Roads, Tracks, Paths	2	20.37	3	6	1	2
4217	138382	932374	3.71192593	2	0.40	1	Not Proven	2	4	1	Water Feature Minor	6	128.09	3	18	3	3
4218	137804	932340	2.1416243	2	0.40	1	Not Proven	2	4	1	Water Feature Minor	6	128.91	3	18	3	3
4219	138060	932614	6.062169505	4	0.40	1	Not Proven	2	8	2	Wind Farm Layout	3	30.95	3	9	2	4
4220	138395	932366	8.791688932	6	0.40	1	Not Proven	2	12	2	Water Feature Minor	6	117.54	3	18	3	6
4221	137863	931257	5.019237724	4	0.40	1	Not Proven	2	8	2	Water Feature Minor	6	30.82	3	18	3	6
4222	137636	932360	2.581673626	2	0.40	1	Not Proven	2	4	1	Water Feature Minor	6	7.90	4	24	3	3
4223	137783	932349	2.296994789	2	0.40	1	Not Proven	2	4	1	Water Feature Minor	6	117.76	3	18	3	3
4224	138147	932401	4.841912724	4	0.40	1	Not Proven	2	8	2	Wind Farm Layout	3	36.19	3	9	2	4
4225	138701	931368	15.61908101	8	0.40	1	Not Proven	2	16	3	Wind Farm Layout	3	77.76	3	9	2	6
4226	137812	932299	1.944554661	1	0.40	1	Not Proven	2	2	1	Wind Farm Layout	3	113.40	3	9	2	2
4227	138533	931685	3.969567216	2	0.40	1	Not Proven	2	4	1	Water Feature Minor	6	92.05	3	18	3	3
4228	137873	931237	4.173804107	4	0.40	1	Not Proven	2	8	2	Water Feature Minor	6	47.83	3	18	3	6
4229	138630	931784	12.46027629	6	0.40	1	Not Proven	2	12	2	Water Feature Minor	6	159.93	3	18	3	6
4230	137631	931665	2.432874366	2	0.40	1	Not Proven	2	4	1	Wind Farm Layout	3	48.50	3	9	2	2
4231	138144	932424	4.153461543	4	0.40	1	Not Proven	2	8	2	Wind Farm Layout	3	34.86	3	9	2	4
4232	138061	932606	6.202369524	4	0.40	1	Not Proven	2	8	2	Wind Farm Layout	3	29.37	3	9	2	4
4233	138612	931785	3.566599736	2	0.40	1	Not Proven	2	4	1	Water Feature Minor	6	140.94	3	18	3	3
4234	137773	932319	2.669045376	2	0.40	1	Not Proven	2	4	1	Water Feature Minor	6	116.64	3	18	3	3
4235	138514	931721	7.608867733	4	0.40	1	Not Proven	2	8	2	Water Feature Minor	6	73.82	3	18	3	6
4236	137662	931665	2.942272555	2	0.40	1	Not Proven	2	4	1	Wind Farm Layout	3	51.14	3	9	2	2
4237	137352	931581	2.325237743	2	0.40	1	Not Proven	2	4	1	Roads, Tracks, Paths	2	126.86	3	6	1	1
4238	137651	931635	3.75077261	2	0.40	1	Not Proven	2	4	1	Wind Farm Layout	3	20.39	3	9	2	2
4239	138346	932376	5.074246375	4	0.50	1	Not Proven	2	8	2	Water Feature Minor	6	143.31	3	18	3	6
4240	137933	931257	3.636910138	2	0.50	1	Not Proven	2	4	1	Water Feature Minor	6	48.53	3	18	3	3
4241	137661	931675	4.826991372	4	0.50	1	Not Proven	2	8	2	Water Feature Minor	6	48.07	3	18	3	6
4242	138022	931206	2.678077138	2	0.50	1	Not Proven	2	4	1	Water Feature Minor	6	89.14	3	18	3	3
4243	137642	931609	3.789822693	2	0.50	1	Not Proven	2	4	1	Wind Farm Layout	3	6.38	4	12	2	2
4244	137393	931612	2.274654314	2	0.50	1	Not Proven	2	4	1	Roads, Tracks, Paths	2	77.53	3	6	1	1
4245	137783	932339	2.376838909	2	0.50	1	Not Proven	2	4	1	Water Feature Minor	6	127.16	3	18	3	3
4246	138621	931794	12.28650257	6	0.50	1	Not Proven	2	12	2	Water Feature Minor	6	149.97	3	18	3	6
4247	138185	932650	6.522274017	4	0.50	1	Not Proven	2	8	2	Roads, Tracks, Paths	2	12.97	3	6	1	2
4248	138621	931804	13.46660842	6	0.50	1	Not Proven	2	12	2	Water Feature Minor	6	150.50	3	18	3	6
4249	138476	931361	1.450861699	1	0.50	1	Not Proven	2	2	1	Wind Farm Layout	3	44.10	3	9	2	2
4250	138714	931382	11.91334061	6	0.50	1	Not Proven	2	12	2	Wind Farm Layout	3	93.50	3	9	2	4
4251	137622	931655	2.460511954	2	0.50	1	Not Proven	2	4	1	Wind Farm Layout	3	37.67	3	9	2	2
4252	136282	931250	3.799722745	2	0.50	1	Not Proven	2	4	1	Wind Farm Layout	3	0.86	4	12	2	2
4253	137783	932329	2.463786748	2	0.50	1	Not Proven	2	4	1	Water Feature Minor	6	126.51	3	18	3	3
4254	138650	931804	7.17595602	4	0.50	1	Not Proven	2	8	2	Water Feature Minor	6	179.39	3	18	3	6
4255	138348	932342	16.2416814	8	0.50	1	Not Proven	2	16	3	Water Feature Minor	6	113.43	3	18	3	9
4256	138113	932607	7.69414862	4	0.50	1	Not Proven	2	8	2	Wind Farm Layout	3	2.61	4	12	2	4
4257	137803	932329	1.947663585	1	0.50	1	Not Proven	2	2	1	Water Feature Minor	6	139.56	3	18	3	3
4258	137641	931675	3.382077474	2	0.50	1	Not Proven	2	4	1	Water Feature Minor	6	53.13	3	18	3	3
4259	138170	932632	7.009750413	4	0.50	1	Not Proven	2	8	2	Roads, Tracks, Paths	2	8.31	4	8	2	4
4260	137445	931614	2.27421966	2	0.50	1	Not Proven	2	4	1	Roads, Tracks, Paths	2	27.70	3	6	1	1
4261	137822	932288	1.945014226	1	0.50	1	Not Proven	2	2	1	Wind Farm Layout	3	98.70	3	9	2	2
4262	138521	931744	1.1282498	1	0.50	1	Not Proven	2	2	1	Water Feature Minor	6	63.38	3	18	3	3
4263	137772	932259	2.640795465	2	0.50	1	Not Proven	2	4	1	Wind Farm Layout	3	106.08	3	9	2	2
4264	138073	932425	1.37959169	1	0.50	1	Not Proven	2	2	1	Wind Farm Layout	3	35.41	3	9	2	2
4265	138650	931794	6.636752008	4	0.50	1	Not Proven	2	8	2	Water Feature Minor	6	179.94	3	18	3	6
4266	137120	931570	2.045932552	2	0.50	1	Not Proven	2	4	1	Water Feature Minor	6	110.31	3	18	3	3
4267	138016	932619	10.63345886	6	0.50	1	Not Proven	2	12	2	Wind Farm Layout	3	75.18	3	9	2	4
4268	138042	932607	6.048087188	4	0.50	1	Not Proven	2	8	2	Wind Farm Layout	3	48.38	3	9	2	4
4269	138610	931754	2.811546616	2	0.50	1	Not Proven	2	4	1	Water Feature Minor	6	143.33	3	18	3	3
4270	138630	931834	15.79704954	8	0.50	1	Not Proven	2	16	3	Water Feature Minor	6	165.10	3	18	3	9
4271	138621	931754	4.119594835	4	0.50	1	Not Proven	2	8	2	Water Feature Minor	6	153.12	3	18	3	6
4272	138570	931699	4.660888175	4	0.50	1	Not Proven	2	8	2	Water Feature Minor	6	108.36	3	18	3	6
4273	137661	931635	2.043079208	2	0.50	1	Not Proven	2	4	1	Wind Farm Layout	3	21.27	3	9	2	2
4274	139217	931343	3.017050313	2	0.50	1	Not Proven	2	4	1	Wind Farm Layout	3	11.00	3	9	2	2
4275	137791	932299	1.994175899	1	0.50	1	Not Proven	2	2	1	Wind Farm Layout	3	124.65	3	9	2	2
4276	137856	932329	3.282726361	2	0.50	1	Not Proven	2	4	1	Wind Farm Layout	3	113.52	3	9	2	2
4277	138178	932635	6.573529648	4	0.50	1	Not Proven	2	8	2	Roads, Tracks, Paths	2	13.93	3	6	1	2
4278	137942	932659	6.179304674	4	0.50	1	Not Proven	2	8	2	Water Feature Minor	6	135.04	3	18	3	6
4279	138515	931692	4.385008516	4	0.50	1	Not Proven	2	8	2	Water Feature Minor	6	93.86	3	18	3	6
4280	138577	931671	4.662914998	4	0.50	1	Not Proven	2	8	2	Water Feature Minor	6	81.88	3	18	3	6
4281	138460	931395	1.620080078	1	0.50	1	Not Proven	2	2	1	Wind Farm Layout	3	17.15	3	9	2	2
4282	137853	931248	9.372655688	6	0.50	1	Not Proven	2	12	2	Water Feature Minor	6	25.08	3	18	3	6
4283	137372	931215	3.434595885	2	0.50	1	Not Proven	2	4	1	Wind Farm Layout	3	25.81	3	9	2	2
4284	137631	931675	2.511984012	2	0.50	1	Not Proven	2	4	1	Water Feature Minor	6	51.60	3	18	3	3
4285	137651	931655	1.317408652	1	0.50	1	Not Proven	2	2	1	Wind Farm Layout	3	40.31	3	9	2	2

4286	137346	931596	2.128714662	2	0.50	1	Not Proven	2	4	1	Water Feature Minor	6	113.31	3	18	3	3
4287	137857	932315	3.366359382	2	0.50	1	Not Proven	2	4	1	Wind Farm Layout	3	101.38	3	9	2	2
4288	138154	932648	6.884889266	4	0.50	1	Not Proven	2	8	2	Roads, Tracks, Paths	2	13.36	3	6	1	2
4289	137883	931237	4.154332909	4	0.50	1	Not Proven	2	8	2	Water Feature Minor	6	56.98	3	18	3	6
4290	137472	931224	3.149948979	2	0.50	1	Not Proven	2	4	1	Wind Farm Layout	3	17.53	3	9	2	2
4291	137622	931615	1.341210163	1	0.50	1	Not Proven	2	2	1	Wind Farm Layout	3	2.16	4	12	2	2
4292	137621	931675	2.44704833	2	0.50	1	Not Proven	2	4	1	Water Feature Minor	6	48.67	3	18	3	3
4293	139087	931311	1.170624706	1	0.50	1	Not Proven	2	2	1	Wind Farm Layout	3	1.54	4	12	2	2
4294	138393	932375	7.218739924	4	0.50	1	Not Proven	2	8	2	Water Feature Minor	6	126.74	3	18	3	6
4295	137813	932309	1.950008368	1	0.50	1	Not Proven	2	2	1	Wind Farm Layout	3	121.11	3	9	2	2
4296	138246	932677	5.350499735	4	0.50	1	Not Proven	2	8	2	Roads, Tracks, Paths	2	56.25	3	6	1	2
4297	138157	932627	7.25310992	4	0.50	1	Not Proven	2	8	2	Roads, Tracks, Paths	2	0.16	4	8	2	4
4298	138601	931784	5.034984876	4	0.50	1	Not Proven	2	8	2	Water Feature Minor	6	129.95	3	18	3	6
4299	138610	931814	5.742430272	4	0.50	1	Not Proven	2	8	2	Water Feature Minor	6	141.80	3	18	3	6
4300	139268	931251	7.214474958	4	0.50	1	Not Proven	2	8	2	Wind Farm Layout	3	60.33	3	9	2	4
4301	139088	931325	1.149863195	1	0.50	1	Not Proven	2	2	1	Wind Farm Layout	3	14.80	3	9	2	2
4302	138380	932341	12.90669256	6	0.50	1	Not Proven	2	12	2	Water Feature Minor	6	97.23	3	18	3	6
4303	136925	932791	3.362742222	2	0.50	1	Not Proven	2	4	1	Water Feature Minor	6	122.83	3	18	3	3
4304	137772	932310	2.639763306	2	0.50	1	Not Proven	2	4	1	Water Feature Minor	6	116.50	3	18	3	3
4305	137922	932651	6.038357894	4	0.50	1	Not Proven	2	8	2	Water Feature Minor	6	114.34	3	18	3	6
4306	138649	931784	7.330452429	4	0.50	1	Not Proven	2	8	2	Water Feature Minor	6	178.92	3	18	3	6
4307	138642	931764	8.326028146	6	0.50	1	Not Proven	2	12	2	Water Feature Minor	6	171.75	3	18	3	6
4308	138474	931441	8.467625411	6	0.50	1	Not Proven	2	12	2	Wind Farm Layout	3	30.38	3	9	2	4
4309	138888	931294	2.332290321	2	0.50	1	Not Proven	2	4	1	Wind Farm Layout	3	26.11	3	9	2	2
4310	137906	932334	1.505421341	1	0.50	1	Not Proven	2	2	1	Wind Farm Layout	3	89.58	3	9	2	2
4311	138405	931227	3.177633018	2	0.50	1	Not Proven	2	4	1	Water Feature Minor	6	42.28	3	18	3	3
4312	138593	931718	16.01164887	8	0.50	1	Not Proven	2	16	3	Water Feature Minor	6	130.72	3	18	3	9
4313	137489	931643	3.910269812	2	0.50	1	Not Proven	2	4	1	Roads, Tracks, Paths	2	13.32	3	6	1	1
4314	138782	931450	10.32964513	6	0.50	1	Not Proven	2	12	2	Water Feature Minor	6	79.25	3	18	3	6
4315	137771	932289	2.639640883	2	0.50	1	Not Proven	2	4	1	Water Feature Minor	6	116.51	3	18	3	3
4316	138254	932384	2.338826878	2	0.50	1	Not Proven	2	4	1	Wind Farm Layout	3	144.17	3	9	2	2
4317	138294	931428	3.564965833	2	0.50	1	Not Proven	2	4	1	Wind Farm Layout	3	184.18	3	9	2	2
4318	138319	932430	3.586689242	2	0.50	1	Not Proven	2	4	1	Water Feature Minor	6	203.63	3	18	3	3
4319	138115	932394	2.223581697	2	0.50	1	Not Proven	2	4	1	Wind Farm Layout	3	5.16	4	12	2	2
4320	137772	931207	0.610295168	1	0.50	1	Not Proven	2	2	1	Water Feature Minor	6	27.78	3	18	3	3
4321	137492	931629	2.082311823	2	0.50	1	Not Proven	2	4	1	Wind Farm Layout	3	0.46	4	12	2	2
4322	137303	931565	2.563833952	2	0.50	1	Not Proven	2	4	1	Water Feature Minor	6	142.55	3	18	3	3
4323	139298	931332	2.024878222	2	0.50	1	Not Proven	2	4	1	Wind Farm Layout	3	15.28	3	9	2	2
4324	138780	931429	10.57577803	6	0.50	1	Not Proven	2	12	2	Water Feature Minor	6	100.09	3	18	3	6
4325	138406	932360	8.700362242	6	0.50	1	Not Proven	2	12	2	Water Feature Minor	6	109.88	3	18	3	6
4326	137773	932329	2.646760089	2	0.50	1	Not Proven	2	4	1	Water Feature Minor	6	116.50	3	18	3	3
4327	137772	932299	2.639700931	2	0.50	1	Not Proven	2	4	1	Water Feature Minor	6	116.56	3	18	3	3
4328	137812	932319	1.947616164	1	0.50	1	Not Proven	2	2	1	Wind Farm Layout	3	129.40	3	9	2	2
4329	137853	932344	1.55586845	1	0.50	1	Not Proven	2	2	1	Wind Farm Layout	3	127.60	3	9	2	2
4330	138496	931460	4.101529096	4	0.50	1	Not Proven	2	8	2	Wind Farm Layout	3	53.33	3	9	2	4
4331	137722	931206	0.599826698	1	0.50	1	Not Proven	2	2	1	Water Feature Minor	6	22.24	3	18	3	3
4332	137621	931635	2.456366275	2	0.50	1	Not Proven	2	4	1	Wind Farm Layout	3	17.76	3	9	2	2
4333	137100	931570	0.80927717	1	0.50	1	Not Proven	2	2	1	Water Feature Minor	6	108.98	3	18	3	3
4334	137822	932299	1.953381612	1	0.50	1	Not Proven	2	2	1	Wind Farm Layout	3	107.79	3	9	2	2
4335	139137	931322	3.580671378	2	0.50	1	Not Proven	2	4	1	Wind Farm Layout	3	0.07	4	12	2	2
4336	137608	932350	4.247344819	4	0.50	1	Not Proven	2	8	2	Water Feature Minor	6	37.62	3	18	3	6
4337	137948	932679	4.74029533	4	0.50	1	Not Proven	2	8	2	Wind Farm Layout	3	147.57	3	9	2	4
4338	138563	931675	4.66046003	4	0.50	1	Not Proven	2	8	2	Water Feature Minor	6	83.45	3	18	3	6
4339	137398	931598	2.278916554	2	0.50	1	Not Proven	2	4	1	Roads, Tracks, Paths	2	76.96	3	6	1	1
4340	139008	932803	3.499786314	2	0.50	1	Not Proven	2	4	1	Water Feature Minor	6	222.54	3	18	3	3
4341	138119	932422	4.541260825	4	0.50	1	Not Proven	2	8	2	Wind Farm Layout	3	9.81	4	12	2	4
4342	137990	932584	9.144081541	6	0.50	1	Not Proven	2	12	2	Water Feature Minor	6	96.39	3	18	3	6
4343	138641	931814	15.57399403	8	0.50	1	Not Proven	2	16	3	Water Feature Minor	6	171.48	3	18	3	9
4344	137661	931625	2.360532298	2	0.50	1	Not Proven	2	4	1	Wind Farm Layout	3	11.31	3	9	2	2
4345	137671	931655	2.086535314	2	0.50	1	Not Proven	2	4	1	Wind Farm Layout	3	42.06	3	9	2	2
4346	138358	932345	15.34198313	8	0.50	1	Not Proven	2	16	3	Water Feature Minor	6	110.43	3	18	3	9
4347	137793	932349	1.994912828	1	0.50	1	Not Proven	2	2	1	Water Feature Minor	6	118.40	3	18	3	3
4348	137819	932329	2.56024694	2	0.50	1	Not Proven	2	4	1	Wind Farm Layout	3	134.28	3	9	2	2
4349	138060	932416	1.563074243	1	0.50	1	Not Proven	2	2	1	Wind Farm Layout	3	49.43	3	9	2	2
4350	137908	932671	5.579044272	4	0.50	1	Not Proven	2	8	2	Water Feature Minor	6	117.70	3	18	3	6
4351	138237	932673	6.622919113	4	0.50	1	Not Proven	2	8	2	Roads, Tracks, Paths	2	48.54	3	6	1	2
4352	137651	931675	4.080103751	4	0.50	1	Not Proven	2	8	2	Water Feature Minor	6	50.98	3	18	3	6
4353	137651	931615	3.785826488	2	0.50	1	Not Proven	2	4	1	Wind Farm Layout	3	0.47	4	12	2	2
4354	137802	932289	1.951213432	1	0.50	1	Not Proven	2	2	1	Wind Farm Layout	3	110.76	3	9	2	2
4355	138004	932593	6.813818569	4	0.50	1	Not Proven	2	8	2	Wind Farm Layout	3	85.25	3	9	2	4
4356	138600	931744	8.126846042	6	0.50	1	Not Proven	2	12	2	Water Feature Minor	6	136.26	3	18	3	6
4357	137251	931564	2.564450096	2	0.50	1	Not Proven	2	4	1	Water Feature Minor	6	139.13	3	18	3	3
4358	139061	931312	1.86359516	1	0.50	1	Not Proven	2	2	1	Wind Farm Layout	3	6.53	4	12	2	2
4359	138509	931455	4.327495972	4	0.50	1	Not Proven	2	8	2	Wind Farm Layout	3	53.04	3	9	2	4
4360	137631	931635	1.968222958	1	0.50	1	Not Proven	2	2	1	Wind Farm Layout	3	18.64	3	9	2	2
4361	137818	932289	1.950030763	1	0.50	1	Not Proven	2	2	1	Wind Farm Layout	3	101.76	3	9	2	2
4362	138641	931804	11.05071482	6	0.50	1	Not Proven	2	12	2	Water Feature Minor	6	170.42	3	18	3	6
4363	137298	931580	2.563833952	2	0.50	1	Not Proven	2	4	1	Water Feature Minor	6	127.43	3	18	3	3
4364	139136	931307	6.047663362	4	0.50	1	Not Proven	2	8	2	Wind Farm Layout	3	14.24	3	9	2	4
4365	137830	932342	3.20922668	2	0.50	1	Not Proven	2	4	1	Water Feature Minor	6	134.19	3	18	3	3
4366	137910	932643	5.753036502	4	0.50	1	Not Proven	2	8	2	Water Feature Minor	6	100.01	3	18	3	6
4367	138601	931774	4.764473075	4	0.50	1	Not Proven	2	8	2	Water Feature Minor	6	130.42	3	18	3	6
4368	138632	931824	19.60668961	8	0.50	1	Not Proven	2	16	3	Water Feature Minor	6	164.17	3	18	3	9
4369	138100	932414	2.269773647	2	0.50	1	Not Proven	2	4	1	Wind Farm Layout	3	10.04	3	9	2	2
4370	138116	932635	6.514172269	4	0.50	1	Not Proven	2	8	2	Wind Farm Layout	3	13.23	3	9	2	4
4371	137522	931223	0.87124908	1	0.50	1	Not Proven	2	2	1	Wind Farm Layout	3	51.37	3	9	2	2
4372	139329	931269	7.028584787	4	0.50	1	Not Proven	2	8	2	Wind Farm Layout	3	0.13	4	12	2	4
4373	138377	932351	14.24386751	6	0.50	1	Not Proven	2	12	2	Water Feature Minor	6	107.64	3	18	3	6
4374	137712	932354	2.512385975	2	0.50	1	Not Proven	2	4	1	Water Feature Minor	6	59.08	3	18	3	3
4375	137670	931645	2.557921725	2	0.50	1	Not Proven	2	4	1	Wind Farm Layout	3	32.01	3	9	2	2
4376	138988	932780	5.021600249	4	0.50	1	Not Proven	2	8	2	Water Feature Minor	6	235.14	3	18	3	6
4377	138382	932369	6.153647145	4	0.50	1	Not Proven	2	8	2	Water Feature Minor	6	123.25	3	18	3	6
4378	138355	932355	13.89300691	6	0.50	1	Not Proven	2	12	2	Water Feature Minor	6	120.59	3	18	3	6
4379	138364	932358	13.74817527	6	0.50	1	Not Proven	2	12	2	Water Feature Minor	6	119.13	3	18	3	6
4380	139359	931270	8.515344746	6	0.50	1	Not Proven	2	12	2	Wind Farm Layout	3	17.31	3	9	2	4
4381	138327	932324	15.48376002	8	0.50	1	Not Proven	2	16	3	Water Feature Minor	6	114.51	3	18	3	9
4382	137091	931570	0.942145312	1	0.50	1	Not Proven	2	2	1	Water Feature Minor	6	109.00	3	18	3	3
4383	138399	932348	13.43952245	6	0.50	1	Not Proven	2	12	2	Water Feature Minor	6	99.13	3	18	3	6
4384	138398	932405	1.029404668	1	0.50	1	Not Proven	2	2	1	Water Feature Minor	6	154.49	3	18	3	3
4385	137773	932349	2.64669452	2	0.50	1	Not Proven	2	4	1	Water Feature Minor	6	115.90	3	18	3	3
4386	137907	932319	1.682170364	1	0.50	1	Not Proven	2	2	1	Wind Farm Layout	3	76.62	3	9	2	2
4387	137671	931665	2.054438388	2	0.50	1	Not Proven	2	4	1	Wind Farm Layout	3	51.93	3	9	2	2
4388	138700	931396	16.20381405	8	0.50	1	Not Proven	2	16	3	Wind Farm Layout	3	105.48	3	9	2	6
4389	137357	932467	3.888794664	2	0.50	1	Not Proven	2	4	1	Water Feature Minor	6	97.44	3	18	3	3
4390	137257	931550	2.549906167	2	0.50	1	Not Proven	2	4	1	Water Feature Minor	6	152.98	3	18	3	3
4391	137668	931675	5.487317965	4	0.50	1	Not Proven	2	8	2	Water Feature Minor	6	47.19	3	18	3	6
4392	137110	931570	1.009227619	1	0.50	1	Not Proven	2	2	1	Water Feature Minor	6	109.22	3	18	3	3
4393	138358	932376	4.964583085	4	0.50	1	Not Proven	2	8	2	Water Feature Minor	6	137.99	3	18	3	6
4394	137667	931635	2.061194809	2	0.50	1	Not Proven	2	4	1	Wind Farm Layout	3	21.78	3	9	2	2
4395	137234	932847	1.410511905	1	0.00	1	Not Proven	2	2	1	Wind Farm Layout	3	19.61	3	9	2	2
4396	140339	933166	2.343038793	2	0.00	1	Not Proven	2	4	1	Wind Farm Layout	3	12.93	3	9	2	2
4397	137247	932848	1.410684494	1	0.00	1	Not Proven	2	2	1	Wind Farm Layout	3	25.83	3	9	2	2
4398	140316	933199	14.60670535	6	0.00	1	Not Proven	2	12	2	Wind Farm Layout	3	17.51	3	9	2	4
4399	140290	933172	4.233695661	4	0.00	1	Not Proven	2	8	2	Wind Farm Layout	3	12.03	3	9	2	4
4400	137233	932863	0.944561588	1	0.00	1	Not Proven	2	2	1	Wind Farm Layout	3	5.92	4	12	2	2
4401	140314	933169	1.62242567	1	0.00	1	Not Proven	2	2	1	Wind Farm Layout	3	12.52	3	9	2	2
4402	140316	933184	1.237673222	1	0.00	1	Not Proven	2	2	1	Wind Farm Layout	3	2.59	4	12	2	2
4403	140340	933182	1.98472015	1	0.00	1	Not Proven	2	2	1	Wind Farm Layout	3	3.08	4	12	2	2
4404	138572	931735	12.24288554	6	0.00	1	Not Proven	2	12	2	Water Feature Minor	6	113.18	3	18	3	6
4405	137114	933086	3.519553874	2	0.00	1	Not Proven	2	4	1	Roads, Tracks, Paths	2	133.93	3	6	1	1
4406	140363	933164	3.326116188	2	0.00	1	Not Proven	2	4	1	Wind Farm Layout	3	12.43	3	9	2	2
4407	140365	933179	4.424603056	4	0.00	1	Not Proven	2	8	2	Wind Farm Layout	3	2.69	4	12	2	4
4408	140368	933194	5.239348046	4	0.00	1	Not Proven	2	8	2	Wind Farm Layout	3	17.93	3	9	2	4
4409	137279	932900	0.678880053	1	0.10	1	Not Proven	2	2	1	Wind Farm Layout	3	1.77	4	12	2	2
4410	136891	932793	3.665900945	2	0.10	1	Not Proven	2	4	1	Water Feature Minor	6	114.59	3	18	3	3
4411	137581	931655	2.355684575	2	0.10	1	Not Proven	2	4	1	Wind Farm Layout	3	34.16	3	9	2	2
4412	136897	932774	6.603306967	4	0.20	1	Not Proven	2	8	2	Water Feature Minor	6	133.92	3	18	3	6
4413	136890	932783	4.094018664	4	0.20	1	Not Proven	2	8	2	Water Feature Minor	6	124.53	3	18	3	6
4414	137193	933059	7.500395546	4	0.20	1	Not Proven	2	8	2	Roads, Tracks, Paths	2	65.04	3	6	1	2
4415	138015	932288	11.55766514	6	0.20	1	Not Proven	2	12	2	Wind Farm Layout	3	9.32	4	12	2	4

4416	137611	931655	2.431878917	2	0.20	1	Not Proven	2	4	1	Wind Farm Layout	3	36.79	3	9	2	2
4417	137763	932340	2.611341715	2	0.20	1	Not Proven	2	4	1	Water Feature Minor	6	107.44	3	18	3	3
4418	137213	933095	10.22465916	6	0.20	1	Not Proven	2	12	2	Roads, Tracks, Paths	2	97.28	3	6	1	2
4419	138638	931311	6.835652511	4	0.20	1	Not Proven	2	8	2	Wind Farm Layout	3	13.01	3	9	2	4
4420	136896	932783	5.353718268	4	0.20	1	Not Proven	2	8	2	Water Feature Minor	6	124.87	3	18	3	6
4421	137611	931635	2.447032229	2	0.30	1	Not Proven	2	4	1	Wind Farm Layout	3	16.88	3	9	2	2
4422	137404	931584	2.275585883	2	0.30	1	Not Proven	2	4	1	Roads, Tracks, Paths	2	79.21	3	6	1	1
4423	137206	932884	1.432790254	1	0.30	1	Not Proven	2	2	1	Wind Farm Layout	3	26.75	3	9	2	2
4424	137591	931675	2.432837551	2	0.30	1	Not Proven	2	4	1	Water Feature Minor	6	45.37	3	18	3	3
4425	137174	933057	6.438939238	4	0.30	1	Not Proven	2	8	2	Roads, Tracks, Paths	2	71.96	3	6	1	2
4426	138155	932301	8.626898429	6	0.30	1	Not Proven	2	12	2	Wind Farm Layout	3	86.86	3	9	2	4
4427	137591	931635	2.451265907	2	0.30	1	Not Proven	2	4	1	Wind Farm Layout	3	15.12	3	9	2	2
4428	137561	931645	4.14659067	4	0.30	1	Not Proven	2	8	2	Roads, Tracks, Paths	2	20.25	3	6	1	2
4429	138557	931765	6.890737838	4	0.30	1	Not Proven	2	8	2	Water Feature Minor	6	89.23	3	18	3	6
4430	137601	931645	2.449130693	2	0.30	1	Not Proven	2	4	1	Wind Farm Layout	3	25.96	3	9	2	2
4431	138571	931740	9.259331401	6	0.30	1	Not Proven	2	12	2	Water Feature Minor	6	109.36	3	18	3	6
4432	138002	932363	3.285411691	2	0.30	1	Not Proven	2	4	1	Wind Farm Layout	3	59.41	3	9	2	2
4433	137753	932339	2.611281882	2	0.30	1	Not Proven	2	4	1	Water Feature Minor	6	97.40	3	18	3	3
4434	137913	931181	2.041509422	2	0.30	1	Not Proven	2	4	1	Water Feature Minor	6	109.87	3	18	3	3
4435	138035	932292	10.23665656	6	0.30	1	Not Proven	2	12	2	Wind Farm Layout	3	17.11	3	9	2	4
4436	137206	932905	1.446069059	1	0.30	1	Not Proven	2	2	1	Wind Farm Layout	3	43.97	3	9	2	2
4437	137601	931675	2.451304511	2	0.30	1	Not Proven	2	4	1	Water Feature Minor	6	45.05	3	18	3	3
4438	138030	932311	5.50429795	4	0.30	1	Not Proven	2	8	2	Wind Farm Layout	3	1.24	4	12	2	4
4439	137318	932444	5.033995234	4	0.30	1	Not Proven	2	8	2	Water Feature Minor	6	125.57	3	18	3	6
4440	138136	932296	6.297354783	4	0.30	1	Not Proven	2	8	2	Wind Farm Layout	3	77.81	3	9	2	4
4441	137237	932900	1.639000592	1	0.30	1	Not Proven	2	2	1	Wind Farm Layout	3	26.18	3	9	2	2
4442	138561	931764	6.910720979	4	0.40	1	Not Proven	2	8	2	Water Feature Minor	6	92.39	3	18	3	6
4443	138571	931754	6.963749711	4	0.40	1	Not Proven	2	8	2	Water Feature Minor	6	104.66	3	18	3	6
4444	138561	931774	6.906063245	4	0.40	1	Not Proven	2	8	2	Water Feature Minor	6	90.64	3	18	3	6
4445	137601	931635	2.438504752	2	0.40	1	Not Proven	2	4	1	Wind Farm Layout	3	15.99	3	9	2	2
4446	138562	931753	7.07201386	4	0.40	1	Not Proven	2	8	2	Water Feature Minor	6	97.36	3	18	3	6
4447	137591	931655	2.440546617	2	0.40	1	Not Proven	2	4	1	Wind Farm Layout	3	35.04	3	9	2	2
4448	136906	932760	2.550676158	2	0.40	1	Not Proven	2	4	1	Water Feature Minor	6	148.81	3	18	3	3
4449	137893	931177	3.53804378	2	0.40	1	Not Proven	2	4	1	Water Feature Minor	6	91.31	3	18	3	3
4450	137601	931609	2.441348862	2	0.40	1	Not Proven	2	4	1	Wind Farm Layout	3	9.89	4	12	2	2
4451	137967	932317	3.3661601	2	0.40	1	Not Proven	2	4	1	Wind Farm Layout	3	41.41	3	9	2	2
4452	137472	931208	0.851696966	1	0.40	1	Not Proven	2	2	1	Wind Farm Layout	3	29.52	3	9	2	2
4453	137253	932896	1.622780919	1	0.40	1	Not Proven	2	2	1	Wind Farm Layout	3	18.40	3	9	2	2
4454	138571	931744	7.82739427	4	0.40	1	Not Proven	2	8	2	Water Feature Minor	6	108.81	3	18	3	6
4455	137129	933074	13.8602328	6	0.40	1	Not Proven	2	12	2	Roads, Tracks, Paths	2	114.76	3	6	1	2
4456	137131	933058	19.01450499	8	0.40	1	Not Proven	2	16	3	Roads, Tracks, Paths	2	102.55	3	6	1	3
4457	138006	932334	3.324785187	2	0.40	1	Not Proven	2	4	1	Wind Farm Layout	3	33.90	3	9	2	2
4458	137854	932344	1.544601328	1	0.40	1	Not Proven	2	2	1	Wind Farm Layout	3	127.04	3	9	2	2
4459	137591	931625	2.445470327	2	0.40	1	Not Proven	2	4	1	Wind Farm Layout	3	5.17	4	12	2	2
4460	137995	932282	10.47293225	6	0.40	1	Not Proven	2	12	2	Wind Farm Layout	3	3.23	4	12	2	4
4461	137763	932329	2.611283503	2	0.40	1	Not Proven	2	4	1	Water Feature Minor	6	106.51	3	18	3	3
4462	137326	931192	3.434228609	2	0.40	1	Not Proven	2	4	1	Wind Farm Layout	3	18.42	3	9	2	2
4463	137601	931665	2.445472145	2	0.40	1	Not Proven	2	4	1	Wind Farm Layout	3	45.88	3	9	2	2
4464	137115	933074	13.2583135	6	0.40	1	Not Proven	2	12	2	Roads, Tracks, Paths	2	125.15	3	6	1	2
4465	137149	933093	1.506586806	1	0.40	1	Not Proven	2	2	1	Roads, Tracks, Paths	2	115.76	3	6	1	1
4466	138150	932384	10.25114401	6	0.40	1	Not Proven	2	12	2	Wind Farm Layout	3	41.45	3	9	2	4
4467	137575	931675	2.342540001	2	0.40	1	Not Proven	2	4	1	Roads, Tracks, Paths	2	41.00	3	6	1	1
4468	137253	932916	1.971402617	1	0.50	1	Not Proven	2	2	1	Wind Farm Layout	3	7.37	4	12	2	2
4469	137582	931645	2.393911673	2	0.50	1	Not Proven	2	4	1	Wind Farm Layout	3	24.21	3	9	2	2
4470	137601	931625	2.444172753	2	0.50	1	Not Proven	2	4	1	Wind Farm Layout	3	6.05	4	12	2	2
4471	138580	931734	14.20099059	6	0.50	1	Not Proven	2	12	2	Water Feature Minor	6	120.89	3	18	3	6
4472	136888	932773	6.572966859	4	0.50	1	Not Proven	2	8	2	Water Feature Minor	6	134.48	3	18	3	6
4473	138187	932291	6.093635943	4	0.50	1	Not Proven	2	8	2	Wind Farm Layout	3	117.86	3	9	2	4
4474	137537	931656	4.146592643	4	0.50	1	Not Proven	2	8	2	Roads, Tracks, Paths	2	3.91	4	8	2	4
4475	138581	931785	5.201924455	4	0.50	1	Not Proven	2	8	2	Water Feature Minor	6	109.96	3	18	3	6
4476	138058	932277	10.76853221	6	0.50	1	Not Proven	2	12	2	Wind Farm Layout	3	42.75	3	9	2	4
4477	138039	932272	8.277345993	6	0.50	1	Not Proven	2	12	2	Wind Farm Layout	3	35.94	3	9	2	4
4478	137424	931205	0.968637849	1	0.50	1	Not Proven	2	2	1	Wind Farm Layout	3	0.00	4	12	2	2
4479	137829	932341	3.275086764	2	0.50	1	Not Proven	2	4	1	Water Feature Minor	6	134.77	3	18	3	3
4480	138019	932267	4.933609444	4	0.50	1	Not Proven	2	8	2	Wind Farm Layout	3	29.01	3	9	2	4
4481	137592	931645	2.431848548	2	0.50	1	Not Proven	2	4	1	Wind Farm Layout	3	25.08	3	9	2	2
4482	137573	931645	2.459353517	2	0.50	1	Not Proven	2	4	1	Wind Farm Layout	3	23.42	3	9	2	2
4483	137561	931655	4.134638049	4	0.50	1	Not Proven	2	8	2	Roads, Tracks, Paths	2	20.02	3	6	1	2
4484	137581	931665	2.36850239	2	0.50	1	Not Proven	2	4	1	Roads, Tracks, Paths	2	41.91	3	6	1	1
4485	137581	931625	2.407953527	2	0.50	1	Not Proven	2	4	1	Wind Farm Layout	3	4.29	4	12	2	2
4486	137497	931614	1.199899662	1	0.50	1	Not Proven	2	2	1	Roads, Tracks, Paths	2	11.58	3	6	1	1
4487	137375	931199	2.593778531	2	0.50	1	Not Proven	2	4	1	Wind Farm Layout	3	9.68	4	12	2	2
4488	137753	932329	2.611278534	2	0.50	1	Not Proven	2	4	1	Water Feature Minor	6	96.53	3	18	3	3
4489	138054	932296	9.062834829	6	0.50	1	Not Proven	2	12	2	Wind Farm Layout	3	25.34	3	9	2	4
4490	137602	931615	2.43182663	2	0.50	1	Not Proven	2	4	1	Wind Farm Layout	3	3.90	4	12	2	2
4491	137904	932349	1.490223679	1	0.50	1	Not Proven	2	2	1	Wind Farm Layout	3	103.11	3	9	2	2
4492	138068	932320	9.052837392	6	0.50	1	Not Proven	2	12	2	Wind Farm Layout	3	15.60	3	9	2	4
4493	137611	931665	2.444175393	2	0.50	1	Not Proven	2	4	1	Wind Farm Layout	3	46.74	3	9	2	2
4494	137976	932278	8.547267277	6	0.50	1	Not Proven	2	12	2	Wind Farm Layout	3	3.99	4	12	2	4
4495	138555	931775	6.915049184	4	0.50	1	Not Proven	2	8	2	Water Feature Minor	6	84.57	3	18	3	6
4496	137572	931665	2.854145324	2	0.50	1	Not Proven	2	4	1	Roads, Tracks, Paths	2	33.50	3	6	1	1
4497	137571	931675	3.455329668	2	0.50	1	Not Proven	2	4	1	Roads, Tracks, Paths	2	37.01	3	6	1	1
4498	137544	931627	4.143832503	4	0.50	1	Not Proven	2	8	2	Wind Farm Layout	3	3.04	4	12	2	4
4499	138590	931764	6.172924207	4	0.50	1	Not Proven	2	8	2	Water Feature Minor	6	121.77	3	18	3	6
4500	137742	932320	2.635769593	2	0.50	1	Not Proven	2	4	1	Water Feature Minor	6	85.65	3	18	3	3
4501	138160	932284	3.198766829	2	0.50	1	Not Proven	2	4	1	Wind Farm Layout	3	102.25	3	9	2	2
4502	137612	931645	2.4364157	2	0.50	1	Not Proven	2	4	1	Wind Farm Layout	3	26.84	3	9	2	2
4503	137611	931625	2.438674929	2	0.50	1	Not Proven	2	4	1	Wind Farm Layout	3	6.93	4	12	2	2
4504	137236	932879	1.563695886	1	0.50	1	Not Proven	2	2	1	Wind Farm Layout	3	6.93	4	12	2	2
4505	137220	932884	1.627453685	1	0.50	1	Not Proven	2	2	1	Wind Farm Layout	3	18.75	3	9	2	2
4506	137742	932310	2.611278421	2	0.50	1	Not Proven	2	4	1	Water Feature Minor	6	86.67	3	18	3	3
4507	136925	932774	6.561762393	4	0.50	1	Not Proven	2	8	2	Water Feature Minor	6	139.05	3	18	3	6
4508	137971	932296	5.286320393	4	0.50	1	Not Proven	2	8	2	Wind Farm Layout	3	21.17	3	9	2	4
4509	138107	932330	7.557141237	4	0.50	1	Not Proven	2	8	2	Wind Farm Layout	3	32.51	3	9	2	4
4510	138092	932307	7.694916244	4	0.50	1	Not Proven	2	8	2	Wind Farm Layout	3	40.82	3	9	2	4
4511	137612	931615	2.44746813	2	0.50	1	Not Proven	2	4	1	Wind Farm Layout	3	3.04	4	12	2	2
4512	137612	931675	2.43850964	2	0.50	1	Not Proven	2	4	1	Water Feature Minor	6	45.81	3	18	3	3
4513	137549	931645	4.135780097	4	0.50	1	Not Proven	2	8	2	Roads, Tracks, Paths	2	8.31	4	8	2	4
4514	137231	933066	13.78055926	6	0.50	1	Not Proven	2	12	2	Roads, Tracks, Paths	2	70.18	3	6	1	2
4515	138663	931313	7.234204034	4	0.50	1	Not Proven	2	8	2	Wind Farm Layout	3	18.33	3	9	2	4
4516	137194	933089	8.559954462	6	0.50	1	Not Proven	2	12	2	Roads, Tracks, Paths	2	93.62	3	6	1	2
4517	138102	932377	6.157941946	4	0.50	1	Not Proven	2	8	2	Wind Farm Layout	3	0.72	4	12	2	4
4518	137723	932301	2.646767533	2	0.50	1	Not Proven	2	4	1	Water Feature Minor	6	67.54	3	18	3	3
4519	137237	932918	1.894218064	1	0.50	1	Not Proven	2	2	1	Roads, Tracks, Paths	2	14.14	3	6	1	1
4520	137151	933080	7.190936078	4	0.50	1	Not Proven	2	8	2	Roads, Tracks, Paths	2	104.09	3	6	1	2
4521	134923	931558	3.756889339	2	0.50	1	Not Proven	2	4	1	Wind Farm Layout	3	9.44	4	12	2	2
4522	134932	931560	1.635892414	1	0.50	1	Not Proven	2	2	1	Wind Farm Layout	3	12.21	3	9	2	2
4523	134919	931567	3.865478336	2	0.50	1	Not Proven	2	4	1	Wind Farm Layout	3	0.35	4	12	2	2
4524	138785	935454	3.681515736	2	0.00	1	Not Proven	2	4	1	Wind Farm Layout	3	49.87	3	9	2	2
4525	138052	934233	1.848841376	1	0.00	1	Not Proven	2	2	1	Wind Farm Layout	3	124.49	3	9	2	2
4526	138090	934224	1.90574273	1	0.00	1	Not Proven	2	2	1	Wind Farm Layout	3	86.21	3	9	2	2
4527	138164	935061	8.514469813	6	0.00	1	Not Proven	2	12	2	Wind Farm Layout	3	109.40	3	9	2	4
4528	137311	934129	2.913260351	2	0.00	1	Not Proven	2	4	1	Roads, Tracks, Paths	2	21.95	3	6	1	1
4529	138246	935091	9.191031599	6	0.00	1	Not Proven	2	12	2	Roads, Tracks, Paths	2	71.12	3	6	1	2
4530	138060	935126	2.761605137	2	0.00	1	Not Proven	2	4	1	Wind Farm Layout	3	4.87	4	12	2	2
4531	138511	934128	0.935388304	1	0.00	1	Not Proven	2	2	1	Wind Farm Layout	3	17.60	3	9	2	2
4532	137327	934132	4.126260618	4	0.00	1	Not Proven	2	8	2	Roads, Tracks, Paths	2	20.23	3	6	1	2
4533	138064	935071	5.003568357	4	0.00	1	Not Proven	2	8	2	Wind Farm Layout	3	27.56	3	9	2	4
4534	139285	935004	16.6611284	8	0.00	1	Not Proven	2	16	3	Water Feature Minor	6	217.03	3	18	3	9
4535	138049	935116	2.640399162	2	0.00	1	Not Proven	2	4	1	Wind Farm Layout	3	1.97	4	12	2	2
4536	138871	933896	2.822374142	2	0.00	1	Not Proven	2	4	1	Wind Farm Layout	3	1.29	4	12	2	2
4537	137325	934142	4.575973037	4	0.00	1	Not Proven	2	8	2	Roads, Tracks, Paths	2	30.39	3	6	1	2
4538	138082	935045	3.388113338	2	0.00	1	Not Proven	2	4	1	Wind Farm Layout	3	53.39	3	9	2	2
4539	138622	934954	1.119159237	1	0.00	1	Not Proven	2	2	1	Roads, Tracks, Paths	2	172.47	3	6	1	1
4540	138064	935079	3.309286598	2	0.00	1	Not Proven	2	4	1	Wind Farm Layout	3	24.81	3	9	2	2
4541	137383	934155	6.687086139	4	0.00	1	Not Proven	2	8	2	Roads, Tracks, Paths	2	28.41	3	6	1	2
4542	138118	935027	10.17880706	6	0.00	1	Not Proven	2	12	2	Wind Farm Layout	3	77.26	3	9	2	4
4543	138483	934122	1.429327379	1	0.00	1	Not Proven	2	2	1	Wind Farm Layout	3	3.79	4	12	2	2
4544	138434	934121	1.894876529	1	0.00	1	Not Proven	2	2	1	Wind Farm Layout	3	3.96	4	12	2	2
4545	137317	934130	3.515997583	2	0.00	1	Not Proven	2	4	1	Roads, Tracks, Paths	2	21.18	3	6	1	1

4546	137362	934160	6.05784715	4	0.00	1	Not Proven	2	8	2	Roads, Tracks, Paths	2	37.00	3	6	1	2
4547	138117	935038	8.086683462	6	0.00	1	Not Proven	2	12	2	Wind Farm Layout	3	83.42	3	9	2	4
4548	138637	934993	5.048314615	4	0.00	1	Not Proven	2	8	2	Roads, Tracks, Paths	2	213.90	3	6	1	2
4549	137376	934143	11.25423335	6	0.00	1	Not Proven	2	12	2	Roads, Tracks, Paths	2	16.75	3	6	1	2
4550	137099	934215	26.32019792	8	0.00	1	Not Proven	2	16	3	Water Feature Minor	6	191.11	3	18	3	9
4551	138115	935046	3.90888704	2	0.00	1	Not Proven	2	4	1	Wind Farm Layout	3	84.03	3	9	2	2
4552	137323	934152	4.562605523	4	0.00	1	Not Proven	2	8	2	Roads, Tracks, Paths	2	40.52	3	6	1	2
4553	138334	934616	2.535546895	2	0.00	1	Not Proven	2	4	1	Wind Farm Layout	3	18.75	3	9	2	2
4554	138242	935093	9.525538914	6	0.00	1	Not Proven	2	12	2	Roads, Tracks, Paths	2	69.24	3	6	1	2
4555	135837	931625	5.140261004	4	0.00	1	Not Proven	2	8	2	Wind Farm Layout	3	72.84	3	9	2	4
4556	138616	934970	2.584598801	2	0.00	1	Not Proven	2	4	1	Roads, Tracks, Paths	2	184.00	3	6	1	1
4557	137344	934146	4.692910288	4	0.00	1	Not Proven	2	8	2	Roads, Tracks, Paths	2	28.76	3	6	1	2
4558	137334	934144	4.421730147	4	0.00	1	Not Proven	2	8	2	Roads, Tracks, Paths	2	29.71	3	6	1	2
4559	138025	935049	7.793155457	4	0.00	1	Not Proven	2	8	2	Wind Farm Layout	3	1.92	4	12	2	4
4560	138610	934950	1.635358825	1	0.00	1	Not Proven	2	2	1	Roads, Tracks, Paths	2	163.38	3	6	1	1
4561	138633	934987	4.785691831	4	0.00	1	Not Proven	2	8	2	Roads, Tracks, Paths	2	206.75	3	6	1	2
4562	138058	935094	2.304313487	2	0.00	1	Not Proven	2	4	1	Wind Farm Layout	3	14.03	3	9	2	2
4563	138037	935068	5.018315621	4	0.00	1	Not Proven	2	8	2	Wind Farm Layout	3	3.24	4	12	2	4
4564	137354	934148	6.068643892	4	0.00	1	Not Proven	2	8	2	Roads, Tracks, Paths	2	27.82	3	6	1	2
4565	138617	934989	4.806850824	4	0.00	1	Not Proven	2	8	2	Roads, Tracks, Paths	2	201.78	3	6	1	2
4566	138856	933892	2.165430448	2	0.00	1	Not Proven	2	4	1	Roads, Tracks, Paths	2	1.93	4	8	2	2
4567	137366	934141	8.115276707	6	0.00	1	Not Proven	2	12	2	Roads, Tracks, Paths	2	17.67	3	6	1	2
4568	138642	935044	1.996271613	1	0.00	1	Not Proven	2	2	1	Water Feature Minor	6	213.27	3	18	3	3
4569	138458	934121	1.340929202	1	0.00	1	Not Proven	2	2	1	Wind Farm Layout	3	3.15	4	12	2	2
4570	138057	935127	3.198486093	2	0.00	1	Not Proven	2	4	1	Wind Farm Layout	3	1.72	4	12	2	2
4571	138120	935057	3.069124448	2	0.00	1	Not Proven	2	4	1	Wind Farm Layout	3	84.94	3	9	2	2
4572	138310	934106	1.767494477	1	0.00	1	Not Proven	2	2	1	Wind Farm Layout	3	3.72	4	12	2	2
4573	138608	934964	1.650019902	1	0.00	1	Not Proven	2	2	1	Roads, Tracks, Paths	2	175.26	3	6	1	1
4574	137393	934157	8.300558166	6	0.00	1	Not Proven	2	12	2	Wind Farm Layout	3	27.65	3	9	2	4
4575	138622	934984	4.759473786	4	0.00	1	Not Proven	2	8	2	Roads, Tracks, Paths	2	199.23	3	6	1	2
4576	138332	934125	2.533465787	2	0.10	1	Not Proven	2	4	1	Wind Farm Layout	3	17.69	3	9	2	2
4577	138204	935050	4.740549564	4	0.10	1	Not Proven	2	8	2	Roads, Tracks, Paths	2	119.69	3	6	1	2
4578	137368	934131	5.495258668	4	0.10	1	Not Proven	2	8	2	Roads, Tracks, Paths	2	7.52	4	8	2	4
4579	138265	934519	2.482351891	2	0.10	1	Not Proven	2	4	1	Wind Farm Layout	3	0.86	4	12	2	2
4580	138536	934119	6.575077812	4	0.10	1	Not Proven	2	8	2	Wind Farm Layout	3	17.74	3	9	2	4
4581	137387	934135	6.062724482	4	0.10	1	Not Proven	2	8	2	Wind Farm Layout	3	8.32	4	12	2	4
4582	138017	935067	4.526893911	4	0.10	1	Not Proven	2	8	2	Wind Farm Layout	3	15.18	3	9	2	4
4583	137059	934218	22.98068944	8	0.10	1	Not Proven	2	16	3	Water Feature Minor	6	168.58	3	18	3	9
4584	138184	934309	4.764458008	4	0.10	1	Not Proven	2	8	2	Wind Farm Layout	3	4.56	4	12	2	4
4585	137378	934133	5.630289238	4	0.10	1	Not Proven	2	8	2	Roads, Tracks, Paths	2	6.57	4	8	2	4
4586	138195	935055	4.712674521	4	0.10	1	Not Proven	2	8	2	Roads, Tracks, Paths	2	118.60	3	6	1	2
4587	137397	934137	5.880593998	4	0.10	1	Not Proven	2	8	2	Wind Farm Layout	3	7.34	4	12	2	4
4588	138168	934345	5.40670654	4	0.10	1	Not Proven	2	8	2	Wind Farm Layout	3	17.03	3	9	2	4
4589	137406	934139	6.384150066	4	0.10	1	Not Proven	2	8	2	Wind Farm Layout	3	6.67	4	12	2	4
4590	138356	934130	2.890849136	2	0.10	1	Not Proven	2	4	1	Wind Farm Layout	3	18.07	3	9	2	2
4591	138223	934400	2.76518187	2	0.10	1	Not Proven	2	4	1	Wind Farm Layout	3	12.95	3	9	2	2
4592	137352	934158	6.049887231	4	0.10	1	Not Proven	2	8	2	Roads, Tracks, Paths	2	37.96	3	6	1	2
4593	137364	934151	6.042225742	4	0.10	1	Not Proven	2	8	2	Roads, Tracks, Paths	2	27.82	3	6	1	2
4594	138149	935035	8.847919256	6	0.10	1	Not Proven	2	12	2	Wind Farm Layout	3	106.34	3	9	2	4
4595	138849	934580	3.795132336	2	0.10	1	Not Proven	2	4	1	Water Feature Minor	6	145.61	3	18	3	3
4596	138408	934136	2.09995822	2	0.10	1	Not Proven	2	4	1	Wind Farm Layout	3	18.15	3	9	2	2
4597	138077	935088	2.841935622	2	0.10	1	Not Proven	2	4	1	Wind Farm Layout	3	33.94	3	9	2	2
4598	138117	935047	3.804366351	2	0.10	1	Not Proven	2	4	1	Wind Farm Layout	3	85.56	3	9	2	2
4599	138849	934590	1.722627384	1	0.20	1	Not Proven	2	2	1	Water Feature Minor	6	153.00	3	18	3	3
4600	138869	934620	2.51685475	2	0.20	1	Not Proven	2	4	1	Water Feature Minor	6	166.15	3	18	3	3
4601	138270	934490	2.388364793	2	0.20	1	Not Proven	2	4	1	Wind Farm Layout	3	13.71	3	9	2	2
4602	138403	934573	4.686805599	4	0.20	1	Not Proven	2	8	2	Wind Farm Layout	3	99.95	3	9	2	4
4603	138057	935087	1.514189123	1	0.20	1	Not Proven	2	2	1	Wind Farm Layout	3	15.51	3	9	2	2
4604	138727	934552	3.744304289	2	0.20	1	Not Proven	2	4	1	Water Feature Minor	6	235.56	3	18	3	3
4605	137101	934235	7.06897064	4	0.20	1	Not Proven	2	8	2	Water Feature Minor	6	207.53	3	18	3	6
4606	138879	934620	2.515433882	2	0.20	1	Not Proven	2	4	1	Water Feature Minor	6	161.54	3	18	3	3
4607	139300	935660	4.409840129	4	0.20	1	Not Proven	2	8	2	Water Feature Minor	6	99.31	3	18	3	6
4608	138776	934569	1.813134527	1	0.20	1	Not Proven	2	2	1	Water Feature Minor	6	197.50	3	18	3	3
4609	137976	934103	3.682238581	2	0.20	1	Not Proven	2	4	1	Wind Farm Layout	3	19.53	3	9	2	2
4610	136959	934321	5.226414047	4	0.20	1	Not Proven	2	8	2	Wind Farm Layout	3	230.53	3	9	2	4
4611	138327	934587	3.000855553	2	0.20	1	Not Proven	2	4	1	Wind Farm Layout	3	26.99	3	9	2	2
4612	138261	934095	8.595004701	6	0.20	1	Not Proven	2	12	2	Wind Farm Layout	3	3.04	4	12	2	4
4613	137360	934169	6.06944136	4	0.20	1	Not Proven	2	8	2	Roads, Tracks, Paths	2	46.21	3	6	1	2
4614	138939	934580	7.061241721	4	0.20	1	Not Proven	2	8	2	Water Feature Minor	6	105.85	3	18	3	6
4615	138434	934136	0.808735117	1	0.30	1	Not Proven	2	2	1	Wind Farm Layout	3	18.95	3	9	2	2
4616	138859	934621	1.148884882	1	0.30	1	Not Proven	2	2	1	Water Feature Minor	6	172.08	3	18	3	3
4617	138909	934580	2.422256704	2	0.30	1	Not Proven	2	4	1	Water Feature Minor	6	112.86	3	18	3	3
4618	138382	934134	2.46286784	2	0.30	1	Not Proven	2	4	1	Wind Farm Layout	3	18.26	3	9	2	2
4619	138409	934106	9.377494005	6	0.30	1	Not Proven	2	12	2	Wind Farm Layout	3	11.85	3	9	2	4
4620	138726	934582	5.327854717	4	0.30	1	Not Proven	2	8	2	Water Feature Minor	6	247.93	3	18	3	6
4621	138889	934590	2.397582909	2	0.30	1	Not Proven	2	4	1	Water Feature Minor	6	130.27	3	18	3	3
4622	138727	934567	5.37244836	4	0.30	1	Not Proven	2	8	2	Water Feature Minor	6	240.90	3	18	3	6
4623	138159	935052	9.171602218	6	0.30	1	Not Proven	2	12	2	Wind Farm Layout	3	117.16	3	9	2	4
4624	137401	934148	14.41428942	6	0.30	1	Not Proven	2	12	2	Wind Farm Layout	3	16.73	3	9	2	4
4625	138307	934120	2.540600756	2	0.30	1	Not Proven	2	4	1	Wind Farm Layout	3	18.03	3	9	2	2
4626	138404	934588	6.366367972	4	0.30	1	Not Proven	2	8	2	Wind Farm Layout	3	92.91	3	9	2	4
4627	137949	934065	3.481392881	2	0.30	1	Not Proven	2	4	1	Wind Farm Layout	3	49.59	3	9	2	2
4628	138361	934100	9.520957442	6	0.30	1	Not Proven	2	12	2	Wind Farm Layout	3	12.32	3	9	2	4
4629	138859	934610	1.382936868	1	0.30	1	Not Proven	2	2	1	Water Feature Minor	6	162.82	3	18	3	3
4630	138344	933964	2.230361297	2	0.30	1	Not Proven	2	4	1	Roads, Tracks, Paths	2	44.19	3	6	1	1
4631	137905	934042	2.307994869	2	0.30	1	Not Proven	2	4	1	Roads, Tracks, Paths	2	30.15	3	6	1	1
4632	137385	934145	13.08318735	6	0.30	1	Not Proven	2	12	2	Wind Farm Layout	3	18.45	3	9	2	4
4633	138823	934585	1.068104641	1	0.30	1	Not Proven	2	2	1	Water Feature Minor	6	167.87	3	18	3	3
4634	138285	934100	4.030848048	4	0.30	1	Not Proven	2	8	2	Wind Farm Layout	3	3.19	4	12	2	4
4635	138383	934604	2.695095357	2	0.40	1	Not Proven	2	4	1	Wind Farm Layout	3	66.54	3	9	2	2
4636	139347	935643	3.917404514	2	0.40	1	Not Proven	2	4	1	Water Feature Minor	6	79.51	3	18	3	3
4637	138699	934554	10.53847112	6	0.40	1	Not Proven	2	12	2	Water Feature Minor	6	262.74	3	18	3	6
4638	138582	934098	12.13670035	6	0.40	1	Not Proven	2	12	2	Wind Farm Layout	3	16.95	3	9	2	4
4639	137967	934075	3.663979842	2	0.40	1	Not Proven	2	4	1	Wind Farm Layout	3	47.44	3	9	2	2
4640	138037	935088	3.023556013	2	0.40	1	Not Proven	2	4	1	Wind Farm Layout	3	3.62	4	12	2	2
4641	135908	931568	6.365324456	4	0.40	1	Not Proven	2	8	2	Water Feature Minor	6	103.72	3	18	3	6
4642	136968	934316	5.219472651	4	0.40	1	Not Proven	2	8	2	Water Feature Minor	6	233.99	3	18	3	6
4643	138869	934580	2.712602684	2	0.40	1	Not Proven	2	4	1	Water Feature Minor	6	132.60	3	18	3	3
4644	138622	934066	1.928418807	1	0.40	1	Not Proven	2	2	1	Wind Farm Layout	3	3.05	4	12	2	2
4645	138889	934630	2.516842694	2	0.40	1	Not Proven	2	4	1	Water Feature Minor	6	166.69	3	18	3	3
4646	137910	934055	3.041605028	2	0.40	1	Not Proven	2	4	1	Roads, Tracks, Paths	2	29.71	3	6	1	1
4647	138385	934104	7.899136346	4	0.40	1	Not Proven	2	8	2	Wind Farm Layout	3	11.88	3	9	2	4
4648	137114	934234	11.94662373	6	0.40	1	Not Proven	2	12	2	Water Feature Minor	6	215.26	3	18	3	6
4649	137130	934226	20.0522808	8	0.40	1	Not Proven	2	16	3	Roads, Tracks, Paths	2	218.34	3	6	1	3
4650	138863	933919	4.678871353	4	0.40	1	Not Proven	2	8	2	Wind Farm Layout	3	0.31	4	12	2	4
4651	137897	934037	1.85121588	1	0.40	1	Not Proven	2	2	1	Roads, Tracks, Paths	2	28.05	3	6	1	1
4652	138313	934090	9.016987015	6	0.40	1	Not Proven	2	12	2	Wind Farm Layout	3	12.55	3	9	2	4
4653	138170	934316	4.277372352	4	0.40	1	Not Proven	2	8	2	Wind Farm Layout	3	9.69	4	12	2	4
4654	137395	934147	14.35714409	6	0.40	1	Not Proven	2	12	2	Wind Farm Layout	3	17.49	3	9	2	4
4655	138919	934580	3.930429921	2	0.40	1	Not Proven	2	4	1	Water Feature Minor	6	109.67	3	18	3	3
4656	138177	934366	5.599877669	4	0.40	1	Not Proven	2	8	2	Wind Farm Layout	3	16.16	3	9	2	4
4657	138582	934964	1.713319104	1	0.40	1	Not Proven	2	2	1	Roads, Tracks, Paths	2	166.66	3	6	1	1
4658	137892	934046	2.260224134	2	0.40	1	Not Proven	2	4	1	Roads, Tracks, Paths	2	17.88	3	6	1	1
4659	137954	934057	3.65802329	2	0.40	1	Not Proven	2	4	1	Wind Farm Layout	3	58.90	3	9	2	2
4660	138642	934964	6.755375343	4	0.40	1	Not Proven	2	8	2	Roads, Tracks, Paths	2	191.32	3	6	1	2
4661	138195	934332	5.11650297	4	0.40	1	Not Proven	2	8	2	Wind Farm Layout	3	12.83	3	9	2	4
4662	138869	934600	2.515806111	2	0.40	1	Not Proven	2	4	1	Water Feature Minor	6	148.99	3	18	3	3
4663	138879	934600	2.50816491	2	0.40	1	Not Proven	2	4	1	Water Feature Minor	6	143.82	3	18	3	3
4664	138626	934080	1.652596147	1	0.40	1	Not Proven	2	2	1	Wind Farm Layout	3	17.58	3	9	2	2
4665	137342	934156	5.078149544	4	0.40	1	Not Proven	2	8	2	Roads, Tracks, Paths	2	38.91	3	6	1	2
4666	138802	934570	2.363470933	2	0.40	1	Not Proven	2	4	1	Water Feature Minor	6	175.66	3	18	3	3
4667	138909	934626	2.535568094	2	0.50	1	Not Proven	2	4	1	Water Feature Minor	6	156.65	3	18	3	3
4668	137332	934154	4.368082481	4	0.50	1	Not Proven	2	8	2	Roads, Tracks, Paths	2	39.86	3	6	1	2
4669	138205	934356	4.949324348	4	0.50	1	Not Proven	2	8	2	Wind Farm Layout	3	13.55	3	9	2	4
4670	138889	934610	2.50936113	2	0.50	1	Not Proven	2	4	1	Water Feature Minor	6	148.25	3	18	3	3
4671	138429	934572	3.854789766	2	0.50	1	Not Proven	2	4	1	Wind Farm Layout	3	122.56	3	9	2	2
4672	138859	934600	1.646596131	1	0.50	1	Not Proven	2	2	1	Water Feature Minor	6	154.60	3	18	3	3
4673	138889	934580	2.394508757	2	0.50	1	Not Proven	2	4	1	Water Feature Minor	6	121.49	3	18	3	3
4674	138642	934984	4.559770559	4	0.50	1	Not Proven	2	8	2	Roads, Tracks, Paths	2	208.40	3	6	1	2
4675	139365	935084	2.679403329	2	0.50	1	Not Proven	2	4	1	Water Feature Minor	6	144.50	3	18	3	3

| | | |

4806	138919	934570	6.268838371	4	0.30	1	Not Proven	2	8	2	Water Feature Minor	6	100.11	3	18	3	6
4807	135985	931721	2.084817093	2	0.30	1	Not Proven	2	4	1	Wind Farm Layout	3	25.68	3	9	2	2
4808	139264	935624	3.295169721	2	0.30	1	Not Proven	2	4	1	Water Feature Minor	6	150.19	3	18	3	3
4809	138129	935081	7.317726057	4	0.30	1	Not Proven	2	8	2	Wind Farm Layout	3	82.57	3	9	2	4
4810	138899	934550	6.465478482	4	0.30	1	Not Proven	2	8	2	Water Feature Minor	6	90.73	3	18	3	6
4811	138841	933937	8.476563407	6	0.30	1	Not Proven	2	12	2	Water Feature Minor	6	8.29	4	24	3	6
4812	137965	934385	2.296519029	2	0.30	1	Not Proven	2	4	1	Water Feature Minor	6	150.07	3	18	3	3
4813	138150	935057	6.15308343	4	0.30	1	Not Proven	2	8	2	Wind Farm Layout	3	110.41	3	9	2	4
4814	139241	935614	6.23142528	4	0.30	1	Not Proven	2	8	2	Water Feature Minor	6	173.82	3	18	3	6
4815	138929	934551	7.103654099	4	0.30	1	Not Proven	2	8	2	Water Feature Minor	6	79.06	3	18	3	6
4816	139270	935605	3.459304596	2	0.30	1	Not Proven	2	4	1	Water Feature Minor	6	160.25	3	18	3	3
4817	139269	935616	3.492199104	2	0.30	1	Not Proven	2	4	1	Water Feature Minor	6	152.52	3	18	3	3
4818	138141	935062	5.426079574	4	0.30	1	Not Proven	2	8	2	Wind Farm Layout	3	102.93	3	9	2	4
4819	138869	934534	6.342004238	4	0.30	1	Not Proven	2	8	2	Water Feature Minor	6	100.06	3	18	3	6
4820	138971	935432	1.95279283	1	0.30	1	Not Proven	2	2	1	Roads, Tracks, Paths	2	89.93	3	6	1	1
4821	137988	934432	2.989016541	2	0.40	1	Not Proven	2	4	1	Water Feature Minor	6	155.34	3	18	3	3
4822	138127	935058	3.128250883	2	0.40	1	Not Proven	2	4	1	Wind Farm Layout	3	91.16	3	9	2	2
4823	136915	934289	5.617714375	4	0.40	1	Not Proven	2	8	2	Water Feature Minor	6	204.88	3	18	3	6
4824	137333	934103	3.763796129	2	0.40	1	Not Proven	2	4	1	Wind Farm Layout	3	6.79	4	12	2	2
4825	138483	935593	0.684025574	1	0.40	1	Not Proven	2	2	1	Wind Farm Layout	3	39.61	3	9	2	2
4826	136940	934310	5.557003079	4	0.40	1	Not Proven	2	8	2	Water Feature Minor	6	226.22	3	18	3	6
4827	138938	934570	7.037129649	4	0.40	1	Not Proven	2	8	2	Water Feature Minor	6	96.02	3	18	3	6
4828	138946	935433	4.516690832	4	0.40	1	Not Proven	2	8	2	Roads, Tracks, Paths	2	71.67	3	6	1	2
4829	139286	935627	4.388642741	4	0.40	1	Not Proven	2	8	2	Water Feature Minor	6	133.10	3	18	3	6
4830	139235	935575	6.32668565	4	0.40	1	Not Proven	2	8	2	Water Feature Minor	6	205.74	3	18	3	6
4831	136948	934304	5.522586127	4	0.40	1	Not Proven	2	8	2	Water Feature Minor	6	220.72	3	18	3	6
4832	138843	934560	5.727166929	4	0.40	1	Not Proven	2	8	2	Water Feature Minor	6	136.51	3	18	3	6
4833	138849	934550	6.042349568	4	0.40	1	Not Proven	2	8	2	Water Feature Minor	6	125.65	3	18	3	6
4834	138869	934560	5.887506255	4	0.40	1	Not Proven	2	8	2	Water Feature Minor	6	117.35	3	18	3	6
4835	139253	935641	3.161056298	2	0.40	1	Not Proven	2	4	1	Water Feature Minor	6	147.23	3	18	3	3
4836	139177	935573	6.29077683	4	0.40	1	Not Proven	2	8	2	Water Feature Minor	6	249.10	3	18	3	6
4837	136946	934282	5.61771104	4	0.40	1	Not Proven	2	8	2	Water Feature Minor	6	198.64	3	18	3	6
4838	138899	934540	6.59811272	4	0.40	1	Not Proven	2	8	2	Water Feature Minor	6	82.63	3	18	3	6
4839	139305	935597	4.606625489	4	0.40	1	Not Proven	2	8	2	Water Feature Minor	6	136.22	3	18	3	6
4840	137343	934105	3.616643347	2	0.40	1	Not Proven	2	4	1	Wind Farm Layout	3	7.74	4	12	2	2
4841	138879	934571	4.257942746	4	0.40	1	Not Proven	2	8	2	Water Feature Minor	6	119.42	3	18	3	6
4842	138869	934570	5.628917753	4	0.40	1	Not Proven	2	8	2	Water Feature Minor	6	124.81	3	18	3	6
4843	138879	934531	6.346359958	4	0.40	1	Not Proven	2	8	2	Water Feature Minor	6	90.31	3	18	3	6
4844	138119	935063	2.807475846	2	0.40	1	Not Proven	2	4	1	Wind Farm Layout	3	81.94	3	9	2	2
4845	139221	934761	6.911795425	4	0.40	1	Not Proven	2	8	2	Water Feature Minor	6	83.73	3	18	3	6
4846	138483	935603	0.681430509	1	0.40	1	Not Proven	2	2	1	Wind Farm Layout	3	48.04	3	9	2	2
4847	137976	934409	2.465128418	2	0.40	1	Not Proven	2	4	1	Water Feature Minor	6	151.31	3	18	3	3
4848	138909	934534	6.739511864	4	0.40	1	Not Proven	2	8	2	Water Feature Minor	6	71.89	3	18	3	6
4849	138136	935053	5.290946611	4	0.40	1	Not Proven	2	8	2	Wind Farm Layout	3	101.34	3	9	2	4
4850	139258	935633	3.162968188	2	0.40	1	Not Proven	2	4	1	Water Feature Minor	6	148.52	3	18	3	3
4851	138929	934570	7.03666329	4	0.40	1	Not Proven	2	8	2	Water Feature Minor	6	97.52	3	18	3	6
4852	138889	934540	6.375377573	4	0.40	1	Not Proven	2	8	2	Water Feature Minor	6	89.10	3	18	3	6
4853	139305	935616	4.388864628	4	0.40	1	Not Proven	2	8	2	Water Feature Minor	6	128.67	3	18	3	6
4854	139275	935608	4.064694736	4	0.40	1	Not Proven	2	8	2	Water Feature Minor	6	154.79	3	18	3	6
4855	138934	934560	7.036370152	4	0.40	1	Not Proven	2	8	2	Water Feature Minor	6	86.74	3	18	3	6
4856	139247	935638	3.161058487	2	0.40	1	Not Proven	2	4	1	Water Feature Minor	6	153.74	3	18	3	3
4857	138919	934540	6.418355062	4	0.40	1	Not Proven	2	8	2	Water Feature Minor	6	72.14	3	18	3	6
4858	138840	934570	4.40557603	4	0.40	1	Not Proven	2	8	2	Water Feature Minor	6	145.21	3	18	3	6
4859	136004	931688	3.877705884	2	0.40	1	Not Proven	2	4	1	Wind Farm Layout	3	60.27	3	9	2	2
4860	138919	934560	7.023649739	4	0.50	1	Not Proven	2	8	2	Water Feature Minor	6	90.65	3	18	3	6
4861	138430	934760	2.203127657	2	0.50	1	Not Proven	2	4	1	Wind Farm Layout	3	27.76	3	9	2	2
4862	138899	934560	5.655738752	4	0.50	1	Not Proven	2	8	2	Water Feature Minor	6	99.20	3	18	3	6
4863	136926	934306	5.620613515	4	0.50	1	Not Proven	2	8	2	Water Feature Minor	6	221.88	3	18	3	6
4864	138899	934570	2.619615314	2	0.50	1	Not Proven	2	4	1	Water Feature Minor	6	107.92	3	18	3	3
4865	139288	935605	4.395649814	4	0.50	1	Not Proven	2	8	2	Water Feature Minor	6	148.62	3	18	3	6
4866	139255	935619	3.263955267	2	0.50	1	Not Proven	2	4	1	Water Feature Minor	6	160.13	3	18	3	3
4867	136931	934315	5.605070632	4	0.50	1	Not Proven	2	8	2	Water Feature Minor	6	230.90	3	18	3	6
4868	138889	934570	3.381788165	2	0.50	1	Not Proven	2	4	1	Water Feature Minor	6	112.95	3	18	3	3
4869	138859	934541	6.332626282	4	0.50	1	Not Proven	2	8	2	Water Feature Minor	6	112.26	3	18	3	6
4870	139294	935633	4.393232827	4	0.50	1	Not Proven	2	8	2	Water Feature Minor	6	123.40	3	18	3	6
4871	138490	935593	0.685823551	1	0.50	1	Not Proven	2	2	1	Wind Farm Layout	3	36.35	3	9	2	2
4872	139315	935600	4.68014136	4	0.50	1	Not Proven	2	8	2	Water Feature Minor	6	125.86	3	18	3	6
4873	138909	934560	5.41985847	4	0.50	1	Not Proven	2	8	2	Water Feature Minor	6	94.49	3	18	3	6
4874	139291	935619	4.403952096	4	0.50	1	Not Proven	2	8	2	Water Feature Minor	6	136.36	3	18	3	6
4875	139021	935432	3.56279748	2	0.50	1	Not Proven	2	4	1	Roads, Tracks, Paths	2	132.33	3	6	1	1
4876	139303	935602	4.413698856	4	0.50	1	Not Proven	2	8	2	Water Feature Minor	6	136.04	3	18	3	6
4877	138331	934625	2.158472946	2	0.50	1	Not Proven	2	4	1	Wind Farm Layout	3	11.69	3	9	2	2
4878	138869	934540	6.353191694	4	0.50	1	Not Proven	2	8	2	Water Feature Minor	6	103.72	3	18	3	6
4879	139247	935602	6.290946092	4	0.50	1	Not Proven	2	8	2	Water Feature Minor	6	177.77	3	18	3	6
4880	139251	935629	3.189394236	2	0.50	1	Not Proven	2	4	1	Water Feature Minor	6	156.45	3	18	3	3
4881	138456	934775	2.209448634	2	0.50	1	Not Proven	2	4	1	Wind Farm Layout	3	25.56	3	9	2	2
4882	138456	934746	0.456036755	1	0.50	1	Not Proven	2	2	1	Wind Farm Layout	3	1.59	4	12	2	2
4883	139267	935639	3.901641782	2	0.50	1	Not Proven	2	4	1	Water Feature Minor	6	137.78	3	18	3	3
4884	139219	935600	6.292023898	4	0.50	1	Not Proven	2	8	2	Water Feature Minor	6	199.57	3	18	3	6
4885	137352	934107	3.646414021	2	0.50	1	Not Proven	2	4	1	Wind Farm Layout	3	8.42	4	12	2	2
4886	138909	934540	6.72572672	4	0.50	1	Not Proven	2	8	2	Water Feature Minor	6	76.92	3	18	3	6
4887	139213	935561	4.478681252	4	0.50	1	Not Proven	2	8	2	Water Feature Minor	6	230.89	3	18	3	6
4888	138869	934550	6.237749331	4	0.50	1	Not Proven	2	8	2	Water Feature Minor	6	110.31	3	18	3	6
4889	138909	934570	2.968617929	2	0.50	1	Not Proven	2	4	1	Water Feature Minor	6	103.60	3	18	3	3
4890	138879	934550	6.298616203	4	0.50	1	Not Proven	2	8	2	Water Feature Minor	6	103.22	3	18	3	6
4891	137999	934453	2.826482943	2	0.50	1	Not Proven	2	4	1	Water Feature Minor	6	161.54	3	18	3	3
4892	136369	931776	2.358087957	2	0.50	1	Not Proven	2	4	1	Wind Farm Layout	3	0.36	4	12	2	2
4893	136995	931894	2.922916655	2	0.50	1	Not Proven	2	4	1	Wind Farm Layout	3	34.74	3	9	2	2
4894	136988	931908	0.736596488	1	0.50	1	Not Proven	2	2	1	Wind Farm Layout	3	49.05	3	9	2	2
4895	136267	931858	2.34977708	2	0.50	1	Not Proven	2	4	1	Roads, Tracks, Paths	2	82.56	3	6	1	1
4896	137892	931351	10.59223513	6	0.00	1	Not Proven	2	12	2	Water Feature Minor	6	45.83	3	18	3	6
4897	138642	931736	15.54456361	8	0.00	1	Not Proven	2	16	3	Water Feature Minor	6	145.03	3	18	3	9
4898	138697	931781	4.714614924	4	0.00	1	Not Proven	2	8	2	Water Feature Minor	6	177.14	3	18	3	6
4899	138974	935166	17.72262999	8	0.00	1	Not Proven	2	16	3	Water Feature Minor	6	61.33	3	18	3	9
4900	138879	933180	0.733454474	1	0.00	1	Not Proven	2	2	1	Wind Farm Layout	3	1.82	4	12	2	2
4901	138889	933178	0.959671805	1	0.00	1	Not Proven	2	2	1	Wind Farm Layout	3	5.12	4	12	2	2
4902	139023	935176	27.23386194	8	0.00	1	Not Proven	2	16	3	Water Feature Minor	6	52.48	3	18	3	9
4903	138728	931789	5.715267335	4	0.00	1	Not Proven	2	8	2	Water Feature Minor	6	183.03	3	18	3	6
4904	137885	931349	11.01580651	6	0.00	1	Not Proven	2	12	2	Water Feature Minor	6	45.95	3	18	3	6
4905	138641	931758	6.302683255	4	0.00	1	Not Proven	2	8	2	Water Feature Minor	6	166.06	3	18	3	6
4906	139111	933212	2.173347162	2	0.00	1	Not Proven	2	4	1	Wind Farm Layout	3	0.70	4	12	2	2
4907	138877	933184	0.768740666	1	0.00	1	Not Proven	2	2	1	Wind Farm Layout	3	2.41	4	12	2	2
4908	137426	934141	4.380876491	4	0.00	1	Not Proven	2	8	2	Wind Farm Layout	3	2.84	4	12	2	4
4909	137498	934163	8.154063695	6	0.00	1	Not Proven	2	12	2	Wind Farm Layout	3	7.30	4	12	2	4
4910	138663	931750	15.69288733	8	0.00	1	Not Proven	2	16	3	Water Feature Minor	6	152.77	3	18	3	9
4911	137475	934153	5.238600434	4	0.00	1	Not Proven	2	8	2	Wind Farm Layout	3	1.98	4	12	2	4
4912	139572	933422	0.979758367	1	0.00	1	Not Proven	2	2	1	Wind Farm Layout	3	9.95	4	12	2	2
4913	137450	934149	8.309136235	6	0.00	1	Not Proven	2	12	2	Wind Farm Layout	3	3.58	4	12	2	4
4914	138887	933189	1.181016812	1	0.00	1	Not Proven	2	2	1	Wind Farm Layout	3	6.04	4	12	2	2
4915	139680	933332	3.601914183	2	0.00	1	Not Proven	2	4	1	Wind Farm Layout	3	1.94	4	12	2	2
4916	138622	931731	15.63724989	8	0.00	1	Not Proven	2	16	3	Water Feature Minor	6	148.94	3	18	3	9
4917	137244	934258	10.10977135	6	0.10	1	Not Proven	2	12	2	Roads, Tracks, Paths	2	166.23	3	6	1	2
4918	138699	931817	6.676474703	4	0.10	1	Not Proven	2	8	2	Water Feature Minor	6	212.60	3	18	3	6
4919	137441	934150	11.85470374	6	0.10	1	Not Proven	2	12	2	Wind Farm Layout	3	7.12	4	12	2	4
4920	138644	931724	13.60022233	6	0.10	1	Not Proven	2	12	2	Water Feature Minor	6	133.50	3	18	3	6
4921	138679	931742	15.38528246	8	0.10	1	Not Proven	2	16	3	Water Feature Minor	6	142.18	3	18	3	9
4922	138703	931766	5.693844522	4	0.10	1	Not Proven	2	8	2	Water Feature Minor	6	161.39	3	18	3	6
4923	138888	933185	0.885854548	1	0.10	1	Not Proven	2	2	1	Wind Farm Layout	3	1.94	4	12	2	2
4924	136182	931773	2.436845102	2	0.10	1	Not Proven	2	4	1	Wind Farm Layout	3	7.97	4	12	2	2
4925	137210	934238	13.50762241	6	0.10	1	Not Proven	2	12	2	Roads, Tracks, Paths	2	166.80	3	6	1	2
4926	138605	931738	14.40026353	6	0.10	1	Not Proven	2	12	2	Water Feature Minor	6	141.95	3	18	3	6
4927	138664	931739	15.62766444	8	0.10	1	Not Proven	2	16	3	Water Feature Minor	6	141.81	3	18	3	9
4928	138699	931796	4.929206499	4	0.20	1	Not Proven	2	8	2	Water Feature Minor	6	191.63	3	18	3	6
4929	137473	934160	12.05359579	6	0.20	1	Not Proven	2	12	2	Wind Farm Layout	3	9.23	4	12	2	4
4930	137025	931864	2.502142638	2	0.20	1	Not Proven	2	4	1	Wind Farm Layout	3	3.07	4	12	2	2
4931	138718	931798	5.134104344	4	0.20	1	Not Proven	2	8	2	Water Feature Minor	6	192.40	3	18	3	6
4932	137425	934145	9.238648259	6	0.20	1	Not Proven	2	12	2	Wind Farm Layout	3	6.96	4	12	2	4
4933	137401	934177	2.532175539	2	0.20	1	Not Proven	2	4	1	Wind Farm Layout	3	44.49	3	9	2	2
4934	139117	933198	2.207722573	2	0.20	1	Not Proven	2	4	1	Wind Farm Layout	3	15.90	3	9	2	2
4935	138720	931817	5.551748189	4	0.20	1	Not Proven	2	8	2	Water Feature Minor	6	211.29	3	18	3	6

4936	137891	931360	1.488487048	1	0.20	1	Not Proven	2	2	1	Water Feature Minor	6	54.73	3	18	3	3
4937	137238	934243	9.769445552	6	0.20	1	Not Proven	2	12	2	Roads, Tracks, Paths	2	155.50	3	6	1	2
4938	137543	934164	3.647329249	2	0.20	1	Not Proven	2	4	1	Wind Farm Layout	3	0.47	4	12	2	2
4939	139618	933375	1.216914403	1	0.20	1	Not Proven	2	2	1	Wind Farm Layout	3	12.99	3	9	2	2
4940	138743	931817	1.40196211	1	0.20	1	Not Proven	2	2	1	Water Feature Minor	6	209.67	3	18	3	3
4941	137162	934257	11.18731773	6	0.20	1	Not Proven	2	12	2	Roads, Tracks, Paths	2	212.95	3	6	1	2
4942	138657	931762	10.55539518	6	0.20	1	Not Proven	2	12	2	Water Feature Minor	6	165.79	3	18	3	6
4943	137168	934270	5.040099897	4	0.20	1	Not Proven	2	8	2	Roads, Tracks, Paths	2	218.28	3	6	1	2
4944	137468	934159	12.99389743	6	0.20	1	Not Proven	2	12	2	Wind Farm Layout	3	9.23	4	12	2	4
4945	137520	931857	1.904269795	1	0.20	1	Not Proven	2	2	1	Wind Farm Layout	3	11.57	3	9	2	2
4946	139013	933186	1.032384772	1	0.20	1	Not Proven	2	2	1	Wind Farm Layout	3	11.85	3	9	2	2
4947	138686	931751	15.33736865	8	0.20	1	Not Proven	2	16	3	Water Feature Minor	6	149.77	3	18	3	9
4948	138660	931779	7.507934909	4	0.20	1	Not Proven	2	8	2	Water Feature Minor	6	181.77	3	18	3	6
4949	137215	934252	12.99791713	6	0.20	1	Not Proven	2	12	2	Roads, Tracks, Paths	2	175.18	3	6	1	2
4950	138742	931798	5.953422776	4	0.30	1	Not Proven	2	8	2	Water Feature Minor	6	190.85	3	18	3	6
4951	137893	931371	0.626924086	1	0.30	1	Not Proven	2	2	1	Water Feature Minor	6	64.70	3	18	3	3
4952	137961	931381	1.638476839	1	0.30	1	Not Proven	2	2	1	Water Feature Minor	6	70.07	3	18	3	3
4953	138913	933189	1.198642816	1	0.30	1	Not Proven	2	2	1	Wind Farm Layout	3	2.59	4	12	2	2
4954	139613	933412	1.215272692	1	0.30	1	Not Proven	2	2	1	Wind Farm Layout	3	17.47	3	9	2	2
4955	137322	934193	4.447572933	4	0.30	1	Not Proven	2	8	2	Roads, Tracks, Paths	2	80.08	3	6	1	2
4956	138714	931783	4.631567745	4	0.30	1	Not Proven	2	8	2	Water Feature Minor	6	177.51	3	18	3	6
4957	137449	934154	13.72089708	6	0.30	1	Not Proven	2	12	2	Wind Farm Layout	3	8.66	4	12	2	4
4958	136974	931874	2.91356062	2	0.30	1	Not Proven	2	4	1	Wind Farm Layout	3	15.90	3	9	2	2
4959	137517	934161	2.190104871	2	0.30	1	Not Proven	2	4	1	Wind Farm Layout	3	1.80	4	12	2	2
4960	139141	933217	1.296808243	1	0.30	1	Not Proven	2	2	1	Wind Farm Layout	3	12.68	3	9	2	2
4961	136925	931868	2.9150593	2	0.30	1	Not Proven	2	4	1	Wind Farm Layout	3	12.71	3	9	2	2
4962	138693	931765	5.897978568	4	0.30	1	Not Proven	2	8	2	Water Feature Minor	6	161.82	3	18	3	6
4963	139371	933390	6.198286662	4	0.30	1	Not Proven	2	8	2	Wind Farm Layout	3	3.11	4	12	2	4
4964	136681	931817	3.456864122	2	0.30	1	Not Proven	2	4	1	Wind Farm Layout	3	2.53	4	12	2	2
4965	136026	931207	1.281607981	1	0.30	1	Not Proven	2	2	1	Wind Farm Layout	3	18.09	3	9	2	2
4966	139364	933404	5.509600625	4	0.30	1	Not Proven	2	8	2	Wind Farm Layout	3	9.00	4	12	2	4
4967	137343	934179	6.057775059	4	0.30	1	Not Proven	2	8	2	Roads, Tracks, Paths	2	60.64	3	6	1	2
4968	136926	931853	2.915075662	2	0.30	1	Not Proven	2	4	1	Wind Farm Layout	3	2.38	4	12	2	2
4969	137197	934275	5.938003834	4	0.30	1	Not Proven	2	8	2	Roads, Tracks, Paths	2	204.30	3	6	1	2
4970	136826	931847	2.914259191	2	0.30	1	Not Proven	2	4	1	Wind Farm Layout	3	6.68	4	12	2	2
4971	136878	931844	2.900964253	2	0.30	1	Not Proven	2	4	1	Wind Farm Layout	3	4.63	4	12	2	2
4972	137038	931896	1.981006593	1	0.30	1	Not Proven	2	2	1	Roads, Tracks, Paths	2	24.22	3	6	1	1
4973	137901	931361	6.318100644	4	0.30	1	Not Proven	2	8	2	Water Feature Minor	6	53.19	3	18	3	6
4974	136922	931883	2.66369449	2	0.40	1	Not Proven	2	4	1	Wind Farm Layout	3	27.79	3	9	2	2
4975	139639	933397	9.78359659	6	0.40	1	Not Proven	2	12	2	Wind Farm Layout	3	17.35	3	9	2	4
4976	136031	931193	3.582594911	2	0.40	1	Not Proven	2	4	1	Wind Farm Layout	3	3.24	4	12	2	2
4977	137896	931341	11.47226284	6	0.40	1	Not Proven	2	12	2	Water Feature Minor	6	35.11	3	18	3	6
4978	139513	933447	5.749165945	4	0.40	1	Not Proven	2	8	2	Wind Farm Layout	3	17.79	3	9	2	4
4979	136232	931776	3.184798317	2	0.40	1	Not Proven	2	4	1	Wind Farm Layout	3	6.34	4	12	2	2
4980	137417	934156	14.59506224	6	0.40	1	Not Proven	2	12	2	Wind Farm Layout	3	19.77	3	9	2	4
4981	137901	931371	0.952559126	1	0.40	1	Not Proven	2	2	1	Water Feature Minor	6	63.06	3	18	3	3
4982	137026	931908	2.161544777	2	0.40	1	Not Proven	2	4	1	Roads, Tracks, Paths	2	39.21	3	6	1	1
4983	138671	931763	10.99331161	6	0.40	1	Not Proven	2	12	2	Water Feature Minor	6	164.14	3	18	3	6
4984	137424	934148	12.82664111	6	0.40	1	Not Proven	2	12	2	Wind Farm Layout	3	10.11	3	9	2	4
4985	139436	933431	9.014734971	6	0.40	1	Not Proven	2	12	2	Wind Farm Layout	3	17.84	3	9	2	4
4986	137421	934170	4.538721426	4	0.40	1	Not Proven	2	8	2	Wind Farm Layout	3	32.03	3	9	2	4
4987	137529	934174	10.89251269	6	0.40	1	Not Proven	2	12	2	Wind Farm Layout	3	12.64	3	9	2	4
4988	135984	931108	3.330104144	2	0.40	1	Not Proven	2	4	1	Wind Farm Layout	3	3.22	4	12	2	2
4989	139164	933265	0.98739635	1	0.40	1	Not Proven	2	2	1	Wind Farm Layout	3	1.57	4	12	2	2
4990	136824	931862	1.051702581	1	0.40	1	Not Proven	2	2	1	Wind Farm Layout	3	21.97	3	9	2	2
4991	137036	931919	0.996836181	1	0.40	1	Not Proven	2	2	1	Roads, Tracks, Paths	2	32.97	3	6	1	1
4992	136872	931873	1.83945639	1	0.40	1	Not Proven	2	2	1	Wind Farm Layout	3	24.94	3	9	2	2
4993	136225	931246	3.306377967	2	0.40	1	Not Proven	2	4	1	Wind Farm Layout	3	5.61	4	12	2	2
4994	136682	931802	3.456869836	2	0.40	1	Not Proven	2	4	1	Wind Farm Layout	3	12.57	3	9	2	2
4995	137644	931842	0.910324361	1	0.40	1	Not Proven	2	2	1	Wind Farm Layout	3	18.22	3	9	2	2
4996	137903	931341	8.165340324	6	0.40	1	Not Proven	2	12	2	Water Feature Minor	6	33.41	3	18	3	6
4997	136975	931859	2.92675337	2	0.50	1	Not Proven	2	4	1	Wind Farm Layout	3	0.87	4	12	2	2
4998	137074	931869	2.001256828	2	0.50	1	Not Proven	2	4	1	Wind Farm Layout	3	5.39	4	12	2	2
4999	137981	931381	1.820717758	1	0.50	1	Not Proven	2	2	1	Water Feature Minor	6	74.72	3	18	3	3
5000	137637	931828	0.918437712	1	0.50	1	Not Proven	2	2	1	Wind Farm Layout	3	2.56	4	12	2	2
5001	135210	931822	0.844538195	1	0.50	1	Not Proven	2	2	1	Wind Farm Layout	3	18.17	3	9	2	2
5002	137921	931351	6.500944594	4	0.50	1	Not Proven	2	8	2	Water Feature Minor	6	43.74	3	18	3	6
5003	136034	931733	1.893767244	1	0.50	1	Not Proven	2	2	1	Wind Farm Layout	3	18.24	3	9	2	2
5004	137901	931391	5.61556173	4	0.50	1	Not Proven	2	8	2	Water Feature Minor	6	82.91	3	18	3	6
5005	138676	931780	7.321485858	4	0.50	1	Not Proven	2	8	2	Water Feature Minor	6	180.33	3	18	3	6
5006	136233	931762	3.13342049	2	0.50	1	Not Proven	2	4	1	Wind Farm Layout	3	7.68	4	12	2	2
5007	138683	931765	7.994155178	4	0.50	1	Not Proven	2	8	2	Water Feature Minor	6	163.85	3	18	3	6
5008	138678	931816	4.753219582	4	0.50	1	Not Proven	2	8	2	Water Feature Minor	6	208.42	3	18	3	6
5009	136731	931811	3.456861253	2	0.50	1	Not Proven	2	4	1	Wind Farm Layout	3	12.69	3	9	2	2
5010	137911	931351	8.704283297	6	0.50	1	Not Proven	2	12	2	Water Feature Minor	6	42.45	3	18	3	6
5011	139544	933443	3.29941119	2	0.50	1	Not Proven	2	4	1	Wind Farm Layout	3	17.89	3	9	2	2
5012	136730	931826	3.45685668	2	0.50	1	Not Proven	2	4	1	Wind Farm Layout	3	2.41	4	12	2	2
5013	138620	931742	14.27956955	6	0.50	1	Not Proven	2	12	2	Water Feature Minor	6	155.98	3	18	3	6
5014	137931	931361	5.497494336	4	0.50	1	Not Proven	2	8	2	Water Feature Minor	6	50.75	3	18	3	6
5015	136219	931260	3.312030875	2	0.50	1	Not Proven	2	4	1	Wind Farm Layout	3	20.46	3	9	2	2
5016	137903	931381	2.969456968	2	0.50	1	Not Proven	2	4	1	Water Feature Minor	6	72.86	3	18	3	3
5017	136085	931735	3.459963379	2	0.50	1	Not Proven	2	4	1	Wind Farm Layout	3	20.94	3	9	2	2
5018	136235	931747	3.026740446	2	0.50	1	Not Proven	2	4	1	Wind Farm Layout	3	22.79	3	9	2	2
5019	136285	931752	2.359704659	2	0.50	1	Not Proven	2	4	1	Roads, Tracks, Paths	2	6.05	4	8	2	2
5020	137592	931851	2.004159184	2	0.50	1	Not Proven	2	4	1	Wind Farm Layout	3	1.36	4	12	2	2
5021	137331	934206	5.814577579	4	0.50	1	Not Proven	2	8	2	Roads, Tracks, Paths	2	89.96	3	6	1	2
5022	137499	934159	3.775347557	2	0.50	1	Not Proven	2	4	1	Wind Farm Layout	3	3.17	4	12	2	2
5023	136084	931750	1.952620641	1	0.50	1	Not Proven	2	2	1	Wind Farm Layout	3	5.91	4	12	2	2
5024	136831	931832	2.915068127	2	0.50	1	Not Proven	2	4	1	Wind Farm Layout	3	8.76	4	12	2	2
5025	136034	931748	1.994689226	1	0.50	1	Not Proven	2	2	1	Wind Farm Layout	3	3.31	4	12	2	2
5026	136774	931851	0.680777893	1	0.50	1	Not Proven	2	2	1	Wind Farm Layout	3	18.99	3	9	2	2
5027	137078	931900	1.256387524	1	0.50	1	Not Proven	2	2	1	Roads, Tracks, Paths	2	12.78	3	6	1	1
5028	136782	931821	2.93351009	2	0.50	1	Not Proven	2	4	1	Wind Farm Layout	3	11.74	3	9	2	2
5029	137911	931370	2.555522857	2	0.50	1	Not Proven	2	4	1	Water Feature Minor	6	61.44	3	18	3	3
5030	137921	931401	5.562375722	4	0.50	1	Not Proven	2	8	2	Water Feature Minor	6	91.95	3	18	3	6
5031	136183	931758	2.752709496	2	0.50	1	Not Proven	2	4	1	Wind Farm Layout	3	7.06	4	12	2	2
5032	138678	931795	8.266619178	6	0.50	1	Not Proven	2	12	2	Water Feature Minor	6	194.19	3	18	3	6
5033	137074	931884	1.381826631	1	0.50	1	Not Proven	2	2	1	Roads, Tracks, Paths	2	2.60	4	8	2	2
5034	136334	931758	3.499895134	2	0.50	1	Not Proven	2	4	1	Roads, Tracks, Paths	2	3.55	4	8	2	2
5035	137393	934165	5.882527119	4	0.50	1	Not Proven	2	8	2	Wind Farm Layout	3	35.30	3	9	2	4
5036	137049	931906	1.253746912	1	0.50	1	Not Proven	2	2	1	Roads, Tracks, Paths	2	16.68	3	6	1	1
5037	138641	931747	15.46573552	8	0.50	1	Not Proven	2	16	3	Water Feature Minor	6	156.02	3	18	3	9
5038	135179	931806	2.025312447	2	0.50	1	Not Proven	2	4	1	Wind Farm Layout	3	17.83	3	9	2	2
5039	137549	934178	8.430917299	6	0.50	1	Not Proven	2	12	2	Wind Farm Layout	3	13.27	3	9	2	4
5040	138284	932324	22.47561429	8	0.00	1	Not Proven	2	16	3	Water Feature Minor	6	149.92	3	18	3	9
5041	138076	932550	0.665167346	1	0.00	1	Not Proven	2	2	1	Wind Farm Layout	3	14.39	3	9	2	2
5042	138219	932314	11.73349246	6	0.00	1	Not Proven	2	12	2	Wind Farm Layout	3	132.01	3	9	2	4
5043	137780	932071	15.01845046	8	0.00	1	Not Proven	2	16	3	Wind Farm Layout	3	3.40	4	12	2	6
5044	138001	932877	3.107719615	2	0.00	1	Not Proven	2	4	1	Wind Farm Layout	3	10.99	3	9	2	2
5045	138427	931404	7.409953991	4	0.00	1	Not Proven	2	8	2	Wind Farm Layout	3	13.02	3	9	2	4
5046	137954	932868	2.531653428	2	0.00	1	Not Proven	2	4	1	Wind Farm Layout	3	6.90	4	12	2	2
5047	137780	932079	7.670079653	4	0.00	1	Not Proven	2	8	2	Wind Farm Layout	3	2.04	4	12	2	4
5048	137782	932076	9.813068249	6	0.00	1	Not Proven	2	12	2	Wind Farm Layout	3	1.48	4	12	2	4
5049	138074	932546	0.738898205	1	0.00	1	Not Proven	2	2	1	Wind Farm Layout	3	16.91	3	9	2	2
5050	138209	932310	15.72759193	8	0.00	1	Not Proven	2	16	3	Wind Farm Layout	3	125.47	3	9	2	6
5051	138221	932315	11.50325455	6	0.00	1	Not Proven	2	12	2	Wind Farm Layout	3	133.26	3	9	2	4
5052	138016	932886	3.129362457	2	0.00	1	Not Proven	2	4	1	Wind Farm Layout	3	18.39	3	9	2	2
5053	138068	932543	0.747298394	1	0.00	1	Not Proven	2	2	1	Wind Farm Layout	3	23.25	3	9	2	2
5054	138071	932548	0.683266751	1	0.00	1	Not Proven	2	2	1	Wind Farm Layout	3	19.61	3	9	2	2
5055	137930	932862	2.563833475	2	0.10	1	Not Proven	2	4	1	Wind Farm Layout	3	3.42	4	12	2	2
5056	138437	931396	5.232366346	4	0.10	1	Not Proven	2	8	2	Wind Farm Layout	3	19.62	3	9	2	4
5057	138184	932300	14.77491065	6	0.20	1	Not Proven	2	12	2	Wind Farm Layout	3	110.11	3	9	2	4
5058	138309	932329	17.85284796	8	0.20	1	Not Proven	2	16	3	Water Feature Minor	6	131.72	3	18	3	9
5059	138105	932553	0.740382429	1	0.20	1	Not Proven	2	2	1	Wind Farm Layout	3	13.59	3	9	2	2
5060	137768	932090	5.451311039	4	0.20	1	Not Proven	2	8	2	Wind Farm Layout	3	17.58	3	9	2	4
5061	138261	932320	18.76899372	8	0.30	1	Not Proven	2	16	3	Wind Farm Layout	3	167.12	3	9	2	6
5062	138213	932299	11.74590738	6	0.40	1	Not Proven	2	12	2	Wind Farm Layout	3	134.86	3	9	2	4
5063	138465	933099	4.845995393	4	0.40	1	Not Proven	2	8	2	Wind Farm Layout	3	7.47	4	12	2	4
5064	138192	932313	9.859541127	6	0.40	1	Not Proven	2	12	2	Wind Farm Layout	3	109.63	3	9	2	4
5065	138090	932551	0.746151339	1	0.40	1	Not Proven	2	2	1	Wind Farm Layout	3	0.38	4	12	2	2

5066	138143	932765	6.909942149	4	0.50	1	Not Proven	2	8	2	Wind Farm Layout	3	13.85	3	9	2	4
5067	138237	932302	14.03626155	6	0.50	1	Not Proven	2	12	2	Wind Farm Layout	3	154.43	3	9	2	4
5068	138246	932324	18.07899032	8	0.50	1	Not Proven	2	16	3	Wind Farm Layout	3	151.76	3	9	2	6
5069	138445	933080	6.275411447	4	0.50	1	Not Proven	2	8	2	Wind Farm Layout	3	21.85	3	9	2	4
5070	137830	932193	2.008481987	2	0.50	1	Not Proven	2	4	1	Wind Farm Layout	3	18.10	3	9	2	2
5071	138464	933131	3.789318569	2	0.50	1	Not Proven	2	4	1	Wind Farm Layout	3	24.02	3	9	2	2
5072	138124	932430	6.699048651	4	0.50	1	Not Proven	2	8	2	Wind Farm Layout	3	15.79	3	9	2	4
5073	138239	932955	1.186410163	1	0.50	1	Not Proven	2	2	1	Wind Farm Layout	3	18.00	3	9	2	2
5074	138427	933063	7.910167776	4	0.50	1	Not Proven	2	8	2	Wind Farm Layout	3	34.70	3	9	2	4
5075	138421	931433	7.663780231	4	0.50	1	Not Proven	2	8	2	Wind Farm Layout	3	14.76	3	9	2	4
5076	138288	932309	7.03941087	4	0.50	1	Not Proven	2	8	2	Water Feature Minor	6	139.49	3	18	3	6
5077	138236	932317	18.1498494	8	0.50	1	Not Proven	2	16	3	Wind Farm Layout	3	145.61	3	9	2	6
5078	138453	933108	12.61169127	6	0.50	1	Not Proven	2	12	2	Wind Farm Layout	3	3.84	4	12	2	4
5079	138131	932770	6.482537889	4	0.50	1	Not Proven	2	8	2	Wind Farm Layout	3	0.89	4	12	2	4
5080	137790	932069	16.04989892	8	0.50	1	Not Proven	2	16	3	Wind Farm Layout	3	12.81	3	9	2	6
5081	138435	933091	11.05210313	6	0.50	1	Not Proven	2	12	2	Wind Farm Layout	3	9.00	4	12	2	4
5082	138574	933170	4.690468048	4	0.60	2	Not Proven	2	16	3	Wind Farm Layout	3	31.86	3	9	2	6
5083	138485	933155	3.415510924	2	0.60	2	Not Proven	2	8	2	Wind Farm Layout	3	43.07	3	9	2	4
5084	138149	933394	4.716174692	4	0.60	2	Not Proven	2	16	3	Water Feature Minor	6	88.56	3	18	3	9
5085	139205	933641	9.417802084	6	0.60	2	Not Proven	2	24	3	Wind Farm Layout	3	184.34	3	9	2	6
5086	140067	933209	1.169704604	1	0.60	2	Not Proven	2	4	1	Wind Farm Layout	3	11.56	3	9	2	2
5087	139073	933533	7.86405692	4	0.60	2	Not Proven	2	16	3	Wind Farm Layout	3	15.99	3	9	2	6
5088	138767	933671	3.692849157	2	0.60	2	Not Proven	2	8	2	Wind Farm Layout	3	33.98	3	9	2	4
5089	139137	933643	4.884448917	4	0.60	2	Not Proven	2	16	3	Wind Farm Layout	3	127.96	3	9	2	6
5090	138253	933401	15.150343	8	0.60	2	Not Proven	2	32	4	Water Feature Minor	6	84.99	3	18	3	12
5091	138298	933394	5.705077532	4	0.60	2	Not Proven	2	16	3	Water Feature Minor	6	122.05	3	18	3	9
5092	139002	933237	1.502146584	1	0.60	2	Not Proven	2	4	1	Wind Farm Layout	3	39.88	3	9	2	2
5093	138965	933234	1.20349275	1	0.60	2	Not Proven	2	4	1	Wind Farm Layout	3	40.27	3	9	2	2
5094	138943	933227	1.180998418	1	0.60	2	Not Proven	2	4	1	Wind Farm Layout	3	36.25	3	9	2	2
5095	138673	933171	4.901584728	4	0.60	2	Not Proven	2	16	3	Wind Farm Layout	3	3.46	4	12	2	6
5096	138959	932992	1.784593872	1	0.60	2	Not Proven	2	4	1	Water Feature Minor	6	52.27	3	18	3	3
5097	140190	933190	7.321570906	4	0.60	2	Not Proven	2	16	3	Wind Farm Layout	3	12.09	3	9	2	6
5098	140069	933224	1.040549124	1	0.60	2	Not Proven	2	4	1	Wind Farm Layout	3	3.57	4	12	2	2
5099	138883	933769	2.629259227	2	0.60	2	Not Proven	2	8	2	Wind Farm Layout	3	13.40	3	9	2	4
5100	138817	933680	3.764523969	2	0.60	2	Not Proven	2	8	2	Wind Farm Layout	3	18.64	3	9	2	4
5101	138804	933686	3.949379776	2	0.60	2	Not Proven	2	8	2	Wind Farm Layout	3	14.36	3	9	2	4
5102	139217	933394	5.049963193	4	0.60	2	Not Proven	2	16	3	Wind Farm Layout	3	25.49	3	9	2	6
5103	139151	933615	2.994625877	2	0.60	2	Not Proven	2	8	2	Wind Farm Layout	3	124.75	3	9	2	4
5104	139125	933626	6.437855407	4	0.60	2	Not Proven	2	16	3	Wind Farm Layout	3	108.54	3	9	2	6
5105	138105	933368	2.932999483	2	0.60	2	Not Proven	2	8	2	Water Feature Minor	6	135.65	3	18	3	6
5106	138393	933195	0.734104981	1	0.60	2	Not Proven	2	4	1	Water Feature Minor	6	29.05	3	18	3	3
5107	138477	933162	3.414535483	2	0.60	2	Not Proven	2	8	2	Wind Farm Layout	3	51.60	3	9	2	4
5108	138498	933162	3.415654789	2	0.60	2	Not Proven	2	8	2	Wind Farm Layout	3	47.19	3	9	2	4
5109	138649	933183	5.702804958	4	0.60	2	Not Proven	2	16	3	Wind Farm Layout	3	21.37	3	9	2	6
5110	139111	933411	3.659450076	2	0.60	2	Not Proven	2	8	2	Wind Farm Layout	3	49.87	3	9	2	4
5111	138786	933647	1.740136247	1	0.60	2	Not Proven	2	4	1	Wind Farm Layout	3	55.32	3	9	2	2
5112	138107	933426	1.742027992	1	0.60	2	Not Proven	2	4	1	Water Feature Minor	6	95.47	3	18	3	3
5113	138138	933353	2.910238029	2	0.60	2	Not Proven	2	8	2	Water Feature Minor	6	123.13	3	18	3	6
5114	138948	933213	1.193692161	1	0.60	2	Not Proven	2	4	1	Wind Farm Layout	3	21.71	3	9	2	2
5115	138750	933687	3.333627029	2	0.60	2	Not Proven	2	8	2	Wind Farm Layout	3	20.30	3	9	2	4
5116	138503	933192	1.618660917	1	0.60	2	Not Proven	2	4	1	Wind Farm Layout	3	74.45	3	9	2	2
5117	140041	933212	1.179283196	1	0.70	2	Not Proven	2	4	1	Wind Farm Layout	3	12.81	3	9	2	2
5118	138980	933654	0.86905522	1	0.70	2	Not Proven	2	4	1	Wind Farm Layout	3	17.05	3	9	2	2
5119	138801	933664	3.951907707	2	0.70	2	Not Proven	2	8	2	Wind Farm Layout	3	36.55	3	9	2	4
5120	138796	933650	2.516263947	2	0.70	2	Not Proven	2	8	2	Wind Farm Layout	3	51.08	3	9	2	4
5121	138804	933646	3.543096059	2	0.70	2	Not Proven	2	8	2	Wind Farm Layout	3	54.00	3	9	2	4
5122	138118	933366	6.537030328	4	0.70	2	Not Proven	2	16	3	Water Feature Minor	6	129.06	3	18	3	9
5123	139753	933299	7.631848831	4	0.70	2	Not Proven	2	16	3	Wind Farm Layout	3	17.27	3	9	2	6
5124	139729	933305	8.564704051	6	0.70	2	Not Proven	2	24	3	Wind Farm Layout	3	16.43	3	9	2	6
5125	139014	933618	6.302105806	4	0.70	2	Not Proven	2	16	3	Wind Farm Layout	3	16.77	3	9	2	6
5126	138760	933691	3.329208384	2	0.70	2	Not Proven	2	8	2	Wind Farm Layout	3	15.05	3	9	2	4
5127	138744	933674	3.299288531	2	0.70	2	Not Proven	2	8	2	Wind Farm Layout	3	33.95	3	9	2	4
5128	139197	933570	3.507373694	2	0.70	2	Not Proven	2	8	2	Wind Farm Layout	3	130.83	3	9	2	4
5129	138137	933375	4.343597569	4	0.70	2	Not Proven	2	16	3	Water Feature Minor	6	111.01	3	18	3	9
5130	138150	933371	2.700803714	2	0.70	2	Not Proven	2	8	2	Water Feature Minor	6	107.99	3	18	3	6
5131	138503	933165	3.415574856	2	0.70	2	Not Proven	2	8	2	Wind Farm Layout	3	48.75	3	9	2	4
5132	138866	933224	3.222848662	2	0.70	2	Not Proven	2	8	2	Wind Farm Layout	3	43.48	3	9	2	4
5133	139750	933285	6.709654039	4	0.70	2	Not Proven	2	16	3	Wind Farm Layout	3	2.97	4	12	2	6
5134	138936	933682	1.964023899	1	0.70	2	Not Proven	2	4	1	Wind Farm Layout	3	1.13	4	12	2	2
5135	138145	933380	2.954123693	2	0.70	2	Not Proven	2	8	2	Water Feature Minor	6	102.62	3	18	3	6
5136	138984	933196	1.181006679	1	0.70	2	Not Proven	2	4	1	Wind Farm Layout	3	0.61	4	12	2	2
5137	138828	933727	5.556471619	4	0.70	2	Not Proven	2	16	3	Wind Farm Layout	3	29.37	3	9	2	6
5138	138959	933217	1.181002416	1	0.70	2	Not Proven	2	4	1	Wind Farm Layout	3	24.22	3	9	2	2
5139	139674	933289	5.926162431	4	0.80	2	Not Proven	2	16	3	Wind Farm Layout	3	32.03	3	9	2	6
5140	139653	933309	3.833179767	2	0.80	2	Not Proven	2	8	2	Wind Farm Layout	3	33.46	3	9	2	4
5141	138760	933659	3.779616276	2	0.80	2	Not Proven	2	8	2	Wind Farm Layout	3	46.77	3	9	2	4
5142	139293	933346	8.004526588	6	0.80	2	Not Proven	2	24	3	Wind Farm Layout	3	10.51	3	9	2	6
5143	139274	933367	2.684539783	2	0.80	2	Not Proven	2	8	2	Wind Farm Layout	3	15.47	3	9	2	4
5144	139172	933450	3.66478354	2	0.80	2	Not Proven	2	8	2	Wind Farm Layout	3	13.57	3	9	2	4
5145	139299	933404	3.193306352	2	0.80	2	Not Proven	2	8	2	Wind Farm Layout	3	0.08	4	12	2	4
5146	139252	933639	4.987089509	4	0.80	2	Not Proven	2	16	3	Wind Farm Layout	3	217.71	3	9	2	6
5147	138482	933181	3.151367294	2	0.80	2	Not Proven	2	8	2	Wind Farm Layout	3	69.11	3	9	2	4
5148	138723	933178	5.580029974	4	0.80	2	Not Proven	2	16	3	Wind Farm Layout	3	6.33	4	12	2	6
5149	138697	933189	4.608698638	4	0.80	2	Not Proven	2	16	3	Wind Farm Layout	3	19.37	3	9	2	6
5150	138551	933187	5.360405811	4	0.80	2	Not Proven	2	16	3	Wind Farm Layout	3	55.06	3	9	2	6
5151	138465	933155	3.411599767	2	0.80	2	Not Proven	2	8	2	Wind Farm Layout	3	47.26	3	9	2	4
5152	138480	933172	3.415501998	2	0.80	2	Not Proven	2	8	2	Wind Farm Layout	3	60.74	3	9	2	4
5153	138897	933773	3.994401601	2	0.80	2	Not Proven	2	8	2	Wind Farm Layout	3	1.15	4	12	2	4
5154	138847	933696	2.637015343	2	0.80	2	Not Proven	2	8	2	Wind Farm Layout	3	1.06	4	12	2	4
5155	138821	933724	4.645968926	4	0.80	2	Not Proven	2	16	3	Wind Farm Layout	3	25.48	3	9	2	6
5156	138769	933694	3.328563127	2	0.80	2	Not Proven	2	8	2	Wind Farm Layout	3	10.91	3	9	2	4
5157	138751	933655	3.5081164	2	0.80	2	Not Proven	2	8	2	Wind Farm Layout	3	51.89	3	9	2	4
5158	138142	933367	2.003508834	2	0.80	2	Not Proven	2	8	2	Water Feature Minor	6	115.32	3	18	3	6
5159	138400	933302	3.053385867	2	0.80	2	Not Proven	2	8	2	Water Feature Minor	6	83.33	3	18	3	6
5160	138474	933152	3.411303728	2	0.80	2	Not Proven	2	8	2	Wind Farm Layout	3	42.45	3	9	2	4
5161	138599	933168	4.690559411	4	0.80	2	Not Proven	2	16	3	Wind Farm Layout	3	22.33	3	9	2	6
5162	138975	933616	0.875208118	1	0.80	2	Not Proven	2	4	1	Wind Farm Layout	3	12.87	3	9	2	2
5163	139142	933546	3.513428147	2	0.80	2	Not Proven	2	8	2	Wind Farm Layout	3	82.87	3	9	2	4
5164	138800	933695	3.951574449	2	0.80	2	Not Proven	2	8	2	Wind Farm Layout	3	5.96	4	12	2	4
5165	139169	933624	3.399733527	2	0.90	2	Not Proven	2	8	2	Wind Farm Layout	3	144.80	3	9	2	4
5166	139241	933432	5.567768606	4	0.90	2	Not Proven	2	16	3	Wind Farm Layout	3	15.97	3	9	2	6
5167	138227	933402	7.588439322	4	0.90	2	Not Proven	2	16	3	Water Feature Minor	6	70.60	3	18	3	9
5168	138515	933172	3.420809869	2	0.90	2	Not Proven	2	8	2	Wind Farm Layout	3	51.75	3	9	2	4
5169	138575	933185	5.581406863	4	0.90	2	Not Proven	2	16	3	Wind Farm Layout	3	45.83	3	9	2	6
5170	139205	933308	4.491980037	4	0.90	2	Not Proven	2	16	3	Wind Farm Layout	3	2.47	4	12	2	6
5171	139116	933441	3.678458941	2	0.90	2	Not Proven	2	8	2	Wind Farm Layout	3	21.14	3	9	2	4
5172	138992	933598	1.928587078	1	0.90	2	Not Proven	2	4	1	Wind Farm Layout	3	12.95	3	9	2	2
5173	138963	933672	1.350594449	1	0.90	2	Not Proven	2	4	1	Wind Farm Layout	3	16.47	3	9	2	2
5174	138795	933682	3.957371006	2	0.90	2	Not Proven	2	8	2	Wind Farm Layout	3	19.48	3	9	2	4
5175	138763	933681	3.316240221	2	0.90	2	Not Proven	2	8	2	Wind Farm Layout	3	24.58	3	9	2	4
5176	139182	933341	4.489504129	4	0.90	2	Not Proven	2	16	3	Wind Farm Layout	3	36.31	3	9	2	6
5177	139160	933553	7.3693721	4	0.90	2	Not Proven	2	16	3	Wind Farm Layout	3	98.19	3	9	2	6
5178	138170	933417	4.541031843	4	0.90	2	Not Proven	2	16	3	Water Feature Minor	6	58.04	3	18	3	9
5179	138114	933374	6.372635959	4	0.90	2	Not Proven	2	16	3	Water Feature Minor	6	125.24	3	18	3	9
5180	138128	933370	6.202152266	4	0.90	2	Not Proven	2	16	3	Water Feature Minor	6	120.05	3	18	3	9
5181	138180	933399	4.416884566	4	0.90	2	Not Proven	2	16	3	Water Feature Minor	6	70.74	3	18	3	9
5182	138404	933331	2.667913845	2	0.90	2	Not Proven	2	8	2	Water Feature Minor	6	112.03	3	18	3	6
5183	138414	933307	3.124646187	2	0.90	2	Not Proven	2	8	2	Water Feature Minor	6	93.63	3	18	3	6
5184	138918	933222	1.18102364	1	0.90	2	Not Proven	2	4	1	Wind Farm Layout	3	34.62	3	9	2	2
5185	138651	933154	4.214440587	4	0.90	2	Not Proven	2	16	3	Wind Farm Layout	3	6.85	4	12	2	6
5186	139677	933304	3.265758447	2	0.90	2	Not Proven	2	8	2	Wind Farm Layout	3	19.52	3	9	2	4
5187	139180	933311	2.219090581	2	0.90	2	Not Proven	2	8	2	Wind Farm Layout	3	18.65	3	9	2	4
5188	138808	933645	3.99265764	2	0.90	2	Not Proven	2	8	2	Wind Farm Layout	3	54.49	3	9	2	4
5189	139143	933590	4.545473914	4	0.90	2	Not Proven	2	16	3	Wind Farm Layout	3	105.02	3	9	2	6
5190	139120	933636	6.142725115	4	0.90	2	Not Proven	2	16	3	Wind Farm Layout	3	110.00	3	9	2	6
5191	138130	933406	5.527537298	4	0.90	2	Not Proven	2	16	3	Water Feature Minor	6	90.71	3	18	3	9
5192	138462	933145	3.237993706	2	0.90	2	Not Proven	2	8	2	Wind Farm Layout	3	38.13	3	9	2	4
5193	138702	933158	4.395774424	4	0.90	2	Not Proven	2	16	3	Wind Farm Layout	3	11.91	3	9	2	6
5194	138982	933054	1.030274638	1	0.90	2	Not Proven	2	4	1	Water Feature Minor	6	79.08	3	18	3	3
5195	138253	933384	5.70556358	4	0.90	2	Not Proven	2	16	3	Water Feature Minor	6	98.77	3	18	3	9

5196	138624	933170	4.716242982	4	0.90	2	Not Proven	2	16	3	Wind Farm Layout	3	16.62	3	9	2	6
5197	138550	933171	4.526439599	4	0.90	2	Not Proven	2	16	3	Wind Farm Layout	3	40.13	3	9	2	6
5198	138524	933174	3.458172555	2	1.00	2	Not Proven	2	8	2	Wind Farm Layout	3	50.91	3	9	2	4
5199	139280	933300	2.296221084	2	1.00	2	Not Proven	2	8	2	Wind Farm Layout	3	49.89	3	9	2	4
5200	139254	933301	3.869412497	2	1.00	2	Not Proven	2	8	2	Wind Farm Layout	3	40.39	3	9	2	4
5201	138737	933693	3.533903847	2	1.00	2	Not Proven	2	8	2	Wind Farm Layout	3	16.01	3	9	2	4
5202	139201	933437	3.653181993	2	1.00	2	Not Proven	2	8	2	Wind Farm Layout	3	14.20	3	9	2	4
5203	138121	933401	3.591953548	2	1.00	2	Not Proven	2	8	2	Water Feature Minor	6	100.46	3	18	3	6
5204	138277	933414	10.03969902	6	1.00	2	Not Proven	2	24	3	Water Feature Minor	6	93.22	3	18	3	9
5205	138324	933398	4.588225573	4	1.00	2	Not Proven	2	16	3	Water Feature Minor	6	133.20	3	18	3	9
5206	138993	933219	1.287108177	1	1.00	2	Not Proven	2	4	1	Wind Farm Layout	3	22.74	3	9	2	2
5207	138700	933174	5.206111379	4	1.00	2	Not Proven	2	16	3	Wind Farm Layout	3	4.18	4	12	2	6
5208	140044	933227	0.169527224	1	1.00	2	Not Proven	2	4	1	Wind Farm Layout	3	2.47	4	12	2	2
5209	139659	933323	3.833164528	2	1.00	2	Not Proven	2	8	2	Wind Farm Layout	3	19.48	3	9	2	4
5210	139021	933560	3.546066287	2	1.00	2	Not Proven	2	8	2	Wind Farm Layout	3	14.54	3	9	2	4
5211	138757	933668	3.377805464	2	1.00	2	Not Proven	2	8	2	Wind Farm Layout	3	38.23	3	9	2	4
5212	138754	933646	2.703071934	2	1.00	2	Not Proven	2	8	2	Wind Farm Layout	3	60.42	3	9	2	4
5213	138746	933654	3.708371452	2	1.00	2	Not Proven	2	8	2	Wind Farm Layout	3	53.51	3	9	2	4
5214	138735	933671	5.665058486	4	1.00	2	Not Proven	2	16	3	Wind Farm Layout	3	38.08	3	9	2	6
5215	139086	933521	5.794423588	4	1.00	2	Not Proven	2	16	3	Wind Farm Layout	3	21.69	3	9	2	6
5216	139232	933318	3.731626685	2	1.00	2	Not Proven	2	8	2	Wind Farm Layout	3	13.97	3	9	2	4
5217	139177	933398	5.413470033	4	1.00	2	Not Proven	2	16	3	Wind Farm Layout	3	30.20	3	9	2	6
5218	139159	933422	3.657483322	2	1.00	2	Not Proven	2	8	2	Wind Farm Layout	3	17.23	3	9	2	4
5219	139152	933484	3.884705877	2	1.00	2	Not Proven	2	8	2	Wind Farm Layout	3	33.82	3	9	2	4
5220	139288	933436	13.73681842	6	1.00	2	Not Proven	2	24	3	Wind Farm Layout	3	27.80	3	9	2	6
5221	139251	933463	3.943604601	2	1.00	2	Not Proven	2	8	2	Wind Farm Layout	3	48.20	3	9	2	4
5222	139213	933672	5.104771572	4	1.00	2	Not Proven	2	16	3	Wind Farm Layout	3	207.41	3	9	2	6
5223	138093	933350	1.274175855	1	1.00	2	Not Proven	2	4	1	Water Feature Minor	6	137.63	3	18	3	3
5224	138162	933390	1.670519246	1	1.00	2	Not Proven	2	4	1	Water Feature Minor	6	85.63	3	18	3	3
5225	138317	933385	4.299385689	4	1.00	2	Not Proven	2	16	3	Water Feature Minor	6	140.04	3	18	3	9
5226	138511	933170	3.42150736	2	1.00	2	Not Proven	2	8	2	Wind Farm Layout	3	51.07	3	9	2	4
5227	138991	933247	2.118065414	2	1.00	2	Not Proven	2	8	2	Wind Farm Layout	3	50.79	3	9	2	4
5228	138573	933155	4.577692949	4	1.00	2	Not Proven	2	16	3	Wind Farm Layout	3	17.89	3	9	2	6
5229	138987	933030	0.760812525	1	1.00	2	Not Proven	2	4	1	Water Feature Minor	6	78.68	3	18	3	3
5230	140095	933234	0.556829316	1	1.00	2	Not Proven	2	4	1	Wind Farm Layout	3	17.64	3	9	2	2
5231	139705	933311	1.55761033	1	1.00	2	Not Proven	2	4	1	Wind Farm Layout	3	5.58	4	12	2	2
5232	139107	933464	3.661875506	2	1.00	2	Not Proven	2	8	2	Wind Farm Layout	3	5.28	4	12	2	4
5233	139073	933504	3.431764017	2	1.00	2	Not Proven	2	8	2	Wind Farm Layout	3	2.33	4	12	2	4
5234	138843	933725	4.405940026	4	1.00	2	Not Proven	2	16	3	Wind Farm Layout	3	29.30	3	9	2	6
5235	138778	933698	3.339941514	2	1.00	2	Not Proven	2	8	2	Wind Farm Layout	3	5.80	4	12	2	4
5236	139196	933376	5.515100286	4	1.00	2	Not Proven	2	16	3	Wind Farm Layout	3	46.75	3	9	2	6
5237	139113	933511	3.901825164	2	1.00	2	Not Proven	2	8	2	Wind Farm Layout	3	38.83	3	9	2	4
5238	139142	933501	3.909021857	2	1.00	2	Not Proven	2	8	2	Wind Farm Layout	3	43.95	3	9	2	4
5239	139279	933407	3.185488348	2	1.00	2	Not Proven	2	8	2	Wind Farm Layout	3	2.29	4	12	2	4
5240	139169	933492	3.904351711	2	1.00	2	Not Proven	2	8	2	Wind Farm Layout	3	48.98	3	9	2	4
5241	138306	933422	5.479348467	4	1.00	2	Not Proven	2	16	3	Water Feature Minor	6	103.22	3	18	3	9
5242	138293	933378	2.030657014	2	1.00	2	Not Proven	2	8	2	Water Feature Minor	6	123.67	3	18	3	6
5243	138726	933161	5.211452311	4	1.00	2	Not Proven	2	16	3	Wind Farm Layout	3	10.86	3	9	2	6
5244	138623	933184	5.703424921	4	1.00	2	Not Proven	2	16	3	Wind Farm Layout	3	30.25	3	9	2	6
5245	139125	933417	3.667948427	2	1.00	2	Not Proven	2	8	2	Wind Farm Layout	3	37.89	3	9	2	4
5246	138779	933666	3.94808718	2	1.00	2	Not Proven	2	8	2	Wind Farm Layout	3	37.39	3	9	2	4
5247	139233	933335	3.819098685	2	1.00	2	Not Proven	2	8	2	Wind Farm Layout	3	0.46	4	12	2	4
5248	137440	931628	2.189699761	2	0.60	2	Not Proven	2	8	2	Roads, Tracks, Paths	2	28.87	3	6	1	2
5249	137632	931615	3.476117599	2	0.60	2	Not Proven	2	8	2	Wind Farm Layout	3	1.28	4	12	2	4
5250	136605	931530	6.315636199	4	0.60	2	Not Proven	2	16	3	Water Feature Minor	6	146.09	3	18	3	9
5251	139165	931352	1.45696167	1	0.60	2	Not Proven	2	4	1	Wind Farm Layout	3	23.75	3	9	2	2
5252	137090	931580	2.454019568	2	0.60	2	Not Proven	2	8	2	Water Feature Minor	6	99.01	3	18	3	6
5253	138646	931814	13.55393599	6	0.60	2	Not Proven	2	24	3	Water Feature Minor	6	177.41	3	18	3	9
5254	137641	931645	1.501190427	1	0.60	2	Not Proven	2	4	1	Wind Farm Layout	3	29.47	3	9	2	2
5255	138352	932362	9.303809384	6	0.60	2	Not Proven	2	24	3	Water Feature Minor	6	128.16	3	18	3	9
5256	138536	931712	7.001840513	4	0.60	2	Not Proven	2	16	3	Water Feature Minor	6	96.16	3	18	3	9
5257	137081	931570	0.93607319	1	0.60	2	Not Proven	2	4	1	Water Feature Minor	6	109.64	3	18	3	3
5258	138372	932403	5.015735025	4	0.60	2	Not Proven	2	16	3	Water Feature Minor	6	158.67	3	18	3	9
5259	137773	932359	2.603853072	2	0.60	2	Not Proven	2	8	2	Water Feature Minor	6	107.99	3	18	3	6
5260	138620	931748	7.314375843	4	0.60	2	Not Proven	2	16	3	Water Feature Minor	6	154.44	3	18	3	9
5261	138254	932637	5.88419463	4	0.60	2	Not Proven	2	16	3	Roads, Tracks, Paths	2	79.81	3	6	1	3
5262	139313	931294	6.957355036	4	0.60	2	Not Proven	2	16	3	Wind Farm Layout	3	0.29	4	12	2	6
5263	139214	931326	3.740094666	2	0.60	2	Not Proven	2	8	2	Wind Farm Layout	3	5.79	4	12	2	4
5264	137803	932349	2.900463308	2	0.60	2	Not Proven	2	8	2	Water Feature Minor	6	120.07	3	18	3	6
5265	138204	932626	6.098563018	4	0.60	2	Not Proven	2	16	3	Roads, Tracks, Paths	2	41.07	3	6	1	3
5266	137893	931247	6.003517929	4	0.60	2	Not Proven	2	16	3	Water Feature Minor	6	52.21	3	18	3	9
5267	138200	932635	6.430198583	4	0.60	2	Not Proven	2	16	3	Roads, Tracks, Paths	2	33.27	3	6	1	3
5268	136586	931530	6.316654188	4	0.60	2	Not Proven	2	16	3	Water Feature Minor	6	145.61	3	18	3	9
5269	139272	931264	9.171505388	6	0.60	2	Not Proven	2	24	3	Wind Farm Layout	3	50.26	3	9	2	6
5270	137621	931605	3.118888595	2	0.60	2	Not Proven	2	8	2	Wind Farm Layout	3	12.11	3	9	2	4
5271	138387	932354	13.3566003	6	0.60	2	Not Proven	2	24	3	Water Feature Minor	6	107.48	3	18	3	9
5272	138180	932360	4.493584985	4	0.60	2	Not Proven	2	16	3	Wind Farm Layout	3	77.12	3	9	2	6
5273	137421	931236	4.121395218	4	0.60	2	Not Proven	2	16	3	Wind Farm Layout	3	25.20	3	9	2	6
5274	138780	931400	11.59504574	6	0.60	2	Not Proven	2	24	3	Wind Farm Layout	3	120.13	3	9	2	6
5275	137834	932294	1.954211566	1	0.60	2	Not Proven	2	4	1	Wind Farm Layout	3	96.92	3	9	2	2
5276	138556	931703	5.595759723	4	0.60	2	Not Proven	2	16	3	Water Feature Minor	6	110.30	3	18	3	9
5277	137722	931132	5.206428344	4	0.60	2	Not Proven	2	16	3	Water Feature Minor	6	40.74	3	18	3	9
5278	138640	931774	10.08761334	6	0.60	2	Not Proven	2	24	3	Water Feature Minor	6	170.28	3	18	3	9
5279	137632	931655	2.438744312	2	0.60	2	Not Proven	2	8	2	Wind Farm Layout	3	38.55	3	9	2	4
5280	138620	931784	8.616635078	6	0.60	2	Not Proven	2	24	3	Water Feature Minor	6	149.94	3	18	3	9
5281	137110	931560	0.945552047	1	0.60	2	Not Proven	2	4	1	Water Feature Minor	6	119.19	3	18	3	3
5282	136576	931530	6.314196167	4	0.60	2	Not Proven	2	16	3	Water Feature Minor	6	146.39	3	18	3	9
5283	137703	932326	2.60621699	2	0.60	2	Not Proven	2	8	2	Water Feature Minor	6	46.49	3	18	3	6
5284	138153	932641	7.123171228	4	0.60	2	Not Proven	2	16	3	Roads, Tracks, Paths	2	10.58	3	6	1	3
5285	138430	931245	2.091981404	2	0.60	2	Not Proven	2	8	2	Water Feature Minor	6	61.35	3	18	3	6
5286	138630	931774	10.42836704	6	0.60	2	Not Proven	2	24	3	Water Feature Minor	6	160.30	3	18	3	9
5287	136359	931312	3.522317381	2	0.60	2	Not Proven	2	8	2	Wind Farm Layout	3	46.02	3	9	2	4
5288	138600	931764	3.064633243	2	0.60	2	Not Proven	2	8	2	Water Feature Minor	6	131.63	3	18	3	6
5289	137573	931237	1.458469436	1	0.60	2	Not Proven	2	4	1	Water Feature Minor	6	62.95	3	18	3	3
5290	137642	931655	2.43251673	2	0.60	2	Not Proven	2	8	2	Wind Farm Layout	3	39.43	3	9	2	4
5291	137159	931550	2.053707177	2	0.60	2	Not Proven	2	8	2	Water Feature Minor	6	140.00	3	18	3	6
5292	137631	931606	3.776982412	2	0.60	2	Not Proven	2	8	2	Wind Farm Layout	3	10.24	3	9	2	4
5293	139321	931256	6.993498802	4	0.60	2	Not Proven	2	16	3	Wind Farm Layout	3	15.04	3	9	2	6
5294	138389	932345	13.28230588	6	0.60	2	Not Proven	2	24	3	Water Feature Minor	6	98.28	3	18	3	9
5295	137793	932309	1.976238213	1	0.60	2	Not Proven	2	4	1	Wind Farm Layout	3	132.35	3	9	2	2
5296	138611	931794	5.364346992	4	0.60	2	Not Proven	2	16	3	Water Feature Minor	6	139.97	3	18	3	9
5297	138640	931784	10.8059965	6	0.60	2	Not Proven	2	24	3	Water Feature Minor	6	169.92	3	18	3	9
5298	137100	931589	5.703096637	4	0.60	2	Not Proven	2	16	3	Water Feature Minor	6	90.00	3	18	3	9
5299	138987	931294	3.607834237	2	0.60	2	Not Proven	2	8	2	Wind Farm Layout	3	7.83	4	12	2	4
5300	137813	932329	2.074569675	2	0.60	2	Not Proven	2	8	2	Wind Farm Layout	3	137.66	3	9	2	4
5301	138449	931245	1.92113674	1	0.60	2	Not Proven	2	4	1	Water Feature Minor	6	64.59	3	18	3	3
5302	138768	931386	11.27278204	6	0.60	2	Not Proven	2	24	3	Wind Farm Layout	3	104.66	3	9	2	6
5303	137661	931655	2.223607051	2	0.60	2	Not Proven	2	8	2	Wind Farm Layout	3	41.19	3	9	2	4
5304	137793	932329	1.933250142	1	0.60	2	Not Proven	2	4	1	Water Feature Minor	6	136.50	3	18	3	3
5305	137100	931580	4.079176446	4	0.60	2	Not Proven	2	16	3	Water Feature Minor	6	98.99	3	18	3	9
5306	138182	932660	6.519044986	4	0.60	2	Not Proven	2	16	3	Roads, Tracks, Paths	2	5.57	4	8	2	6
5307	138938	931284	3.282123706	2	0.60	2	Not Proven	2	8	2	Wind Farm Layout	3	9.40	4	12	2	4
5308	137080	931580	1.353351803	1	0.60	2	Not Proven	2	4	1	Water Feature Minor	6	99.72	3	18	3	3
5309	138621	931814	9.528936999	6	0.60	2	Not Proven	2	24	3	Water Feature Minor	6	151.68	3	18	3	9
5310	137651	931645	3.116700873	2	0.60	2	Not Proven	2	8	2	Wind Farm Layout	3	30.34	3	9	2	4
5311	137070	931570	0.945828243	1	0.60	2	Not Proven	2	4	1	Water Feature Minor	6	111.19	3	18	3	3
5312	138036	932626	9.933539984	6	0.60	2	Not Proven	2	24	3	Wind Farm Layout	3	55.74	3	9	2	6
5313	138419	931255	3.17259282	2	0.60	2	Not Proven	2	8	2	Water Feature Minor	6	70.88	3	18	3	6
5314	137110	931580	5.125403397	4	0.60	2	Not Proven	2	16	3	Water Feature Minor	6	99.23	3	18	3	9
5315	138370	932339	14.34723781	6	0.60	2	Not Proven	2	24	3	Water Feature Minor	6	99.42	3	18	3	9
5316	138102	932385	2.212053345	2	0.60	2	Not Proven	2	8	2	Wind Farm Layout	3	4.56	4	12	2	4
5317	137811	932279	1.949071973	1	0.60	2	Not Proven	2	4	1	Wind Farm Layout	3	97.43	3	9	2	2
5318	137120	931589	5.708327387	4	0.60	2	Not Proven	2	16	3	Water Feature Minor	6	91.57	3	18	3	9
5319	139284	931289	10.12173161	6	0.60	2	Not Proven	2	24	3	Wind Farm Layout	3	27.79	3	9	2	6
5320	138715	931439	8.282788814	6	0.60	2	Not Proven	2	24	3	Water Feature Minor	6	95.59	3	18	3	9
5321	137641	931635	2.394940186	2	0.60	2	Not Proven	2	8	2	Wind Farm Layout	3	19.51	3	9	2	4
5322	138124	932396	1.899435848	1	0.70	2	Not Proven	2	4	1	Wind Farm Layout	3	13.72	3	9	2	2
5323	139273	931336	2.082295155	2	0.70	2	Not Proven	2	8	2	Wind Farm Layout	3	8.64	4	12	2	4
5324	137130	931580	5.708328811	4	0.70	2	Not Proven	2	16	3	Water Feature Minor	6	102.60	3	18	3	9
5325	138641	931794	11.10258813	6	0.70	2	Not Proven	2	24	3	Water Feature Minor	6	169.95	3	18	3	9

5326	137323	931207	3.432359091	2	0.70	2	Not Proven	2	8	2	Wind Farm Layout	3	33.61	3	9	2	4
5327	138589	932470	2.017545522	2	0.70	2	Not Proven	2	8	2	Water Feature Minor	6	72.32	3	18	3	6
5328	137898	932633	3.411523241	2	0.70	2	Not Proven	2	8	2	Water Feature Minor	6	84.40	3	18	3	6
5329	137923	931257	4.807970284	4	0.70	2	Not Proven	2	16	3	Water Feature Minor	6	47.07	3	18	3	9
5330	139243	931336	3.173697342	2	0.70	2	Not Proven	2	8	2	Wind Farm Layout	3	3.84	4	12	2	4
5331	137903	931259	5.615123656	4	0.70	2	Not Proven	2	16	3	Water Feature Minor	6	43.64	3	18	3	9
5332	138630	931764	8.151571478	6	0.70	2	Not Proven	2	24	3	Water Feature Minor	6	161.30	3	18	3	9
5333	139278	931277	10.43462058	6	0.70	2	Not Proven	2	24	3	Wind Farm Layout	3	38.47	3	9	2	6
5334	137782	932310	2.618279576	2	0.70	2	Not Proven	2	8	2	Water Feature Minor	6	126.42	3	18	3	6
5335	138175	932642	6.522318884	4	0.70	2	Not Proven	2	16	3	Roads, Tracks, Paths	2	7.96	4	8	2	6
5336	138689	931301	7.111429065	4	0.70	2	Not Proven	2	16	3	Wind Farm Layout	3	9.92	4	12	2	6
5337	137120	931560	0.943633778	1	0.70	2	Not Proven	2	4	1	Water Feature Minor	6	120.19	3	18	3	3
5338	138479	931245	1.450052765	1	0.70	2	Not Proven	2	4	1	Water Feature Minor	6	78.85	3	18	3	3
5339	137863	931237	5.166617397	4	0.70	2	Not Proven	2	16	3	Water Feature Minor	6	38.78	3	18	3	9
5340	137641	931685	4.112725147	4	0.70	2	Not Proven	2	16	3	Water Feature Minor	6	43.51	3	18	3	9
5341	138469	931245	1.665237047	1	0.70	2	Not Proven	2	4	1	Water Feature Minor	6	73.29	3	18	3	3
5342	138183	932429	3.395266934	2	0.70	2	Not Proven	2	8	2	Wind Farm Layout	3	74.14	3	9	2	4
5343	137749	931137	7.942964254	4	0.70	2	Not Proven	2	16	3	Water Feature Minor	6	37.15	3	18	3	9
5344	137937	932631	6.90052568	4	0.70	2	Not Proven	2	16	3	Water Feature Minor	6	109.25	3	18	3	9
5345	138023	932599	6.376474392	4	0.70	2	Not Proven	2	16	3	Wind Farm Layout	3	66.73	3	9	2	6
5346	137622	931221	1.658045875	1	0.70	2	Not Proven	2	4	1	Water Feature Minor	6	48.42	3	18	3	3
5347	137661	931645	2.453475327	2	0.70	2	Not Proven	2	8	2	Wind Farm Layout	3	31.22	3	9	2	4
5348	138222	932634	5.893686384	4	0.70	2	Not Proven	2	16	3	Roads, Tracks, Paths	2	53.10	3	6	1	3
5349	138443	931346	2.375902413	2	0.70	2	Not Proven	2	8	2	Wind Farm Layout	3	68.07	3	9	2	4
5350	137131	931570	3.464880488	2	0.70	2	Not Proven	2	8	2	Water Feature Minor	6	112.28	3	18	3	6
5351	137301	932845	1.394909998	1	0.70	2	Not Proven	2	4	1	Wind Farm Layout	3	25.75	3	9	2	2
5352	138210	932661	6.23935925	4	0.70	2	Not Proven	2	16	3	Roads, Tracks, Paths	2	29.71	3	6	1	3
5353	137370	931230	3.417112561	2	0.70	2	Not Proven	2	8	2	Wind Farm Layout	3	40.67	3	9	2	4
5354	137130	931560	0.898465659	1	0.70	2	Not Proven	2	4	1	Water Feature Minor	6	121.99	3	18	3	3
5355	137131	931586	5.708324765	4	0.70	2	Not Proven	2	16	3	Water Feature Minor	6	96.83	3	18	3	9
5356	138994	932804	4.122389274	4	0.70	2	Not Proven	2	16	3	Water Feature Minor	6	215.43	3	18	3	9
5357	136325	931278	3.519392287	2	0.70	2	Not Proven	2	8	2	Wind Farm Layout	3	18.81	3	9	2	4
5358	138098	932628	6.56645941	4	0.70	2	Not Proven	2	16	3	Wind Farm Layout	3	5.92	4	12	2	6
5359	138353	932389	5.045545536	4	0.70	2	Not Proven	2	16	3	Water Feature Minor	6	151.89	3	18	3	9
5360	136595	931536	6.166302054	4	0.70	2	Not Proven	2	16	3	Water Feature Minor	6	139.51	3	18	3	9
5361	137523	931238	3.271056504	2	0.70	2	Not Proven	2	8	2	Wind Farm Layout	3	40.81	3	9	2	4
5362	138620	931774	7.941719524	4	0.70	2	Not Proven	2	16	3	Water Feature Minor	6	150.34	3	18	3	9
5363	137110	931590	5.707239326	4	0.70	2	Not Proven	2	16	3	Water Feature Minor	6	89.27	3	18	3	9
5364	138447	932415	3.882479304	2	0.70	2	Not Proven	2	8	2	Water Feature Minor	6	145.33	3	18	3	6
5365	138600	931754	4.017281424	4	0.70	2	Not Proven	2	16	3	Water Feature Minor	6	133.59	3	18	3	9
5366	138084	932434	1.385668233	1	0.70	2	Not Proven	2	4	1	Wind Farm Layout	3	23.35	3	9	2	2
5367	137472	931239	4.674730871	4	0.70	2	Not Proven	2	16	3	Wind Farm Layout	3	6.29	4	12	2	6
5368	137651	931685	4.272855214	4	0.70	2	Not Proven	2	16	3	Water Feature Minor	6	41.53	3	18	3	9
5369	138672	931396	11.92998325	6	0.70	2	Not Proven	2	24	3	Wind Farm Layout	3	101.75	3	9	2	6
5370	137913	932613	4.039474767	4	0.80	2	Not Proven	2	16	3	Water Feature Minor	6	86.06	3	18	3	9
5371	136615	931510	2.208776976	2	0.80	2	Not Proven	2	8	2	Water Feature Minor	6	166.06	3	18	3	6
5372	137926	932622	3.608573702	2	0.80	2	Not Proven	2	8	2	Water Feature Minor	6	97.54	3	18	3	6
5373	138281	932671	5.233390441	4	0.80	2	Not Proven	2	16	3	Roads, Tracks, Paths	2	91.74	3	6	1	3
5374	137631	931645	2.440548159	2	0.80	2	Not Proven	2	8	2	Wind Farm Layout	3	28.60	3	9	2	4
5375	137782	932289	2.618279328	2	0.80	2	Not Proven	2	8	2	Wind Farm Layout	3	122.12	3	9	2	4
5376	138439	931239	3.146699223	2	0.80	2	Not Proven	2	8	2	Water Feature Minor	6	56.31	3	18	3	6
5377	137120	931580	5.649142978	4	0.80	2	Not Proven	2	16	3	Water Feature Minor	6	100.43	3	18	3	9
5378	138346	932401	4.815814229	4	0.80	2	Not Proven	2	16	3	Water Feature Minor	6	165.69	3	18	3	9
5379	138186	932641	6.522274017	4	0.80	2	Not Proven	2	16	3	Roads, Tracks, Paths	2	18.11	3	6	1	3
5380	138519	931300	3.167215041	2	0.80	2	Not Proven	2	8	2	Wind Farm Layout	3	58.70	3	9	2	4
5381	137273	931199	3.4175702	2	0.80	2	Not Proven	2	8	2	Wind Farm Layout	3	41.71	3	9	2	4
5382	138137	932618	5.564561594	4	0.80	2	Not Proven	2	16	3	Wind Farm Layout	3	13.31	3	9	2	6
5383	137782	932300	2.618337879	2	0.80	2	Not Proven	2	8	2	Water Feature Minor	6	126.51	3	18	3	6
5384	137824	931116	2.558688942	2	0.80	2	Not Proven	2	8	2	Water Feature Minor	6	73.86	3	18	3	6
5385	137844	932310	3.204930848	2	0.80	2	Not Proven	2	8	2	Wind Farm Layout	3	104.54	3	9	2	4
5386	137622	931645	2.439659834	2	0.80	2	Not Proven	2	8	2	Wind Farm Layout	3	27.72	3	9	2	4
5387	139163	931320	6.426554135	4	0.80	2	Not Proven	2	16	3	Wind Farm Layout	3	7.76	4	12	2	6
5388	137957	932326	3.422492324	2	0.80	2	Not Proven	2	8	2	Wind Farm Layout	3	54.44	3	9	2	4
5389	137780	931166	22.39167925	8	0.80	2	Not Proven	2	32	4	Water Feature Minor	6	7.65	4	24	3	12
5390	138459	931254	2.327494511	2	0.80	2	Not Proven	2	8	2	Water Feature Minor	6	76.53	3	18	3	6
5391	138459	931235	2.068193807	2	0.80	2	Not Proven	2	8	2	Water Feature Minor	6	59.53	3	18	3	6
5392	138450	931370	1.306988283	1	0.80	2	Not Proven	2	4	1	Wind Farm Layout	3	43.31	3	9	2	2
5393	137955	932341	3.895566193	2	0.80	2	Not Proven	2	8	2	Wind Farm Layout	3	68.02	3	9	2	4
5394	137204	931549	2.563833633	2	0.80	2	Not Proven	2	8	2	Water Feature Minor	6	153.00	3	18	3	6
5395	137140	931570	4.812352725	4	0.80	2	Not Proven	2	16	3	Water Feature Minor	6	115.08	3	18	3	9
5396	138415	932353	8.830218106	6	0.80	2	Not Proven	2	24	3	Water Feature Minor	6	101.56	3	18	3	9
5397	137913	931258	5.009979998	4	0.80	2	Not Proven	2	16	3	Water Feature Minor	6	46.72	3	18	3	9
5398	138054	932632	7.977332107	4	0.80	2	Not Proven	2	16	3	Wind Farm Layout	3	38.24	3	9	2	6
5399	138218	932643	5.899644744	4	0.80	2	Not Proven	2	16	3	Roads, Tracks, Paths	2	45.30	3	6	1	3
5400	138620	931825	6.52282993	4	0.80	2	Not Proven	2	16	3	Water Feature Minor	6	153.50	3	18	3	9
5401	138256	932681	5.213989709	4	0.80	2	Not Proven	2	16	3	Roads, Tracks, Paths	2	65.52	3	6	1	3
5402	138400	931244	3.271352468	2	0.80	2	Not Proven	2	8	2	Water Feature Minor	6	59.04	3	18	3	6
5403	137797	931153	2.368142215	2	0.80	2	Not Proven	2	8	2	Water Feature Minor	6	28.28	3	18	3	6
5404	138409	932351	11.103828	6	0.80	2	Not Proven	2	24	3	Water Feature Minor	6	100.52	3	18	3	9
5405	137140	931560	0.783404249	1	0.80	2	Not Proven	2	4	1	Water Feature Minor	6	124.60	3	18	3	3
5406	136597	931530	6.277784512	4	0.80	2	Not Proven	2	16	3	Water Feature Minor	6	145.53	3	18	3	9
5407	138714	931410	11.96302206	6	0.80	2	Not Proven	2	24	3	Wind Farm Layout	3	121.23	3	9	2	6
5408	138420	932425	4.061328698	4	0.80	2	Not Proven	2	16	3	Water Feature Minor	6	162.75	3	18	3	9
5409	136313	931288	3.385413801	2	0.80	2	Not Proven	2	8	2	Wind Farm Layout	3	30.83	3	9	2	4
5410	137792	932319	1.965759035	1	0.80	2	Not Proven	2	4	1	Water Feature Minor	6	135.60	3	18	3	3
5411	136295	931241	3.796734506	2	0.80	2	Not Proven	2	8	2	Wind Farm Layout	3	12.08	3	9	2	4
5412	137208	931534	2.563833604	2	0.80	2	Not Proven	2	8	2	Water Feature Minor	6	167.97	3	18	3	6
5413	138229	932669	5.899292902	4	0.80	2	Not Proven	2	16	3	Roads, Tracks, Paths	2	42.66	3	6	1	3
5414	138070	932577	1.514665202	1	0.80	2	Not Proven	2	4	1	Wind Farm Layout	3	18.29	3	9	2	2
5415	137398	932477	0.770336712	1	0.80	2	Not Proven	2	4	1	Water Feature Minor	6	95.37	3	18	3	3
5416	137822	932278	1.944928237	1	0.80	2	Not Proven	2	4	1	Wind Farm Layout	3	90.42	3	9	2	2
5417	138423	932410	8.759797523	6	0.80	2	Not Proven	2	24	3	Water Feature Minor	6	147.71	3	18	3	9
5418	138188	932662	6.522191104	4	0.90	2	Not Proven	2	16	3	Roads, Tracks, Paths	2	9.90	4	8	2	6
5419	138464	931365	0.652947546	1	0.90	2	Not Proven	2	4	1	Wind Farm Layout	3	46.23	3	9	2	2
5420	138449	931236	2.01254353	2	0.90	2	Not Proven	2	8	2	Water Feature Minor	6	56.10	3	18	3	6
5421	138429	931255	6.658604979	4	0.90	2	Not Proven	2	16	3	Water Feature Minor	6	71.33	3	18	3	9
5422	136621	931510	2.212773128	2	0.90	2	Not Proven	2	8	2	Water Feature Minor	6	165.02	3	18	3	6
5423	138459	931341	0.776309363	1	0.90	2	Not Proven	2	4	1	Wind Farm Layout	3	70.32	3	9	2	2
5424	137661	931685	4.571569696	4	0.90	2	Not Proven	2	16	3	Water Feature Minor	6	38.35	3	18	3	9
5425	138135	932641	5.83119722	4	0.90	2	Not Proven	2	16	3	Wind Farm Layout	3	0.66	4	12	2	6
5426	137199	932747	1.542377793	1	0.90	2	Not Proven	2	4	1	Wind Farm Layout	3	33.50	3	9	2	2
5427	137090	931560	0.932427469	1	0.90	2	Not Proven	2	4	1	Water Feature Minor	6	119.00	3	18	3	3
5428	138107	932621	6.557820916	4	0.90	2	Not Proven	2	16	3	Wind Farm Layout	3	14.52	3	9	2	6
5429	137844	931237	7.17383606	4	0.90	2	Not Proven	2	16	3	Water Feature Minor	6	21.92	3	18	3	9
5430	138974	932784	5.04358942	4	0.90	2	Not Proven	2	16	3	Water Feature Minor	6	226.64	3	18	3	9
5431	137802	932279	1.931310404	1	0.90	2	Not Proven	2	4	1	Wind Farm Layout	3	102.49	3	9	2	2
5432	137774	931149	9.467856053	6	0.90	2	Not Proven	2	24	3	Water Feature Minor	6	23.67	3	18	3	9
5433	136585	931520	2.728836428	2	0.90	2	Not Proven	2	8	2	Water Feature Minor	6	155.59	3	18	3	6
5434	139193	931349	2.784915089	2	0.90	2	Not Proven	2	8	2	Wind Farm Layout	3	18.68	3	9	2	4
5435	138610	931764	1.106775565	1	0.90	2	Not Proven	2	4	1	Water Feature Minor	6	141.51	3	18	3	3
5436	137100	931560	0.949450583	1	0.90	2	Not Proven	2	4	1	Water Feature Minor	6	118.98	3	18	3	3
5437	138473	931389	2.0524322	2	0.90	2	Not Proven	2	8	2	Wind Farm Layout	3	21.14	3	9	2	4
5438	138481	931413	5.799239344	4	0.90	2	Not Proven	2	16	3	Wind Farm Layout	3	4.06	4	12	2	6
5439	138459	931245	2.107821713	2	0.90	2	Not Proven	2	8	2	Water Feature Minor	6	68.34	3	18	3	6
5440	137801	931117	2.215898226	2	0.90	2	Not Proven	2	8	2	Water Feature Minor	6	60.94	3	18	3	6
5441	137772	931222	0.508123872	1	0.90	2	Not Proven	2	4	1	Water Feature Minor	6	25.25	3	18	3	3
5442	138440	931245	2.111549644	2	0.90	2	Not Proven	2	8	2	Water Feature Minor	6	62.22	3	18	3	6
5443	138089	932376	4.796664841	4	0.90	2	Not Proven	2	16	3	Wind Farm Layout	3	10.84	3	9	2	6
5444	138332	932401	3.606064599	2	0.90	2	Not Proven	2	8	2	Water Feature Minor	6	171.95	3	18	3	6
5445	138887	931346	4.575906238	4	0.90	2	Not Proven	2	16	3	Wind Farm Layout	3	77.73	3	9	2	6
5446	138186	932624	6.743976561	4	0.90	2	Not Proven	2	16	3	Roads, Tracks, Paths	2	26.19	3	6	1	3
5447	136575	931500	3.318811894	2	0.90	2	Not Proven	2	8	2	Water Feature Minor	6	176.22	3	18	3	6
5448	137080	931560	0.940132185	1	1.00	2	Not Proven	2	4	1	Water Feature Minor	6	119.58	3	18	3	3
5449	139255	931284	8.630700238	6	1.00	2	Not Proven	2	24	3	Wind Farm Layout	3	45.95	3	9	2	6
5450	137070	931560	0.932850421	1	1.00	2	Not Proven	2	4	1	Water Feature Minor	6	121.00	3	18	3	3
5451	138373	932329	3.218084343	2	1.00	2	Not Proven	2	8	2	Water Feature Minor	6	89.15	3	18	3	6
5452	138937	931300	3.277580212	2	1.00	2	Not Proven	2	8	2	Wind Farm Layout	3	25.28	3	9	2	4
5453	136605	931510	2.192143285	2	1.00	2	Not Proven	2	8	2	Water Feature Minor	6	166.01	3	18	3	6
5454	136741	931443	3.35255294	2	1.00	2	Not Proven	2	8	2	Water Feature Minor	6	231.01	3	18	3	6
5455	136595	931510	2.271188442	2	1.00	2	Not Proven	2	8	2	Water Feature Minor	6	165.49	3	18	3	6

5456	137330	932885	2.75047436	2	1.00	2	Not Proven	2	8	2	Wind Farm Layout	3	20.24	3	9	2	4
5457	138244	930852	3.651720161	2	1.00	2	Not Proven	2	8	2	Water Feature Minor	6	204.09	3	18	3	6
5458	136975	932786	2.783207817	2	1.00	2	Not Proven	2	8	2	Water Feature Minor	6	150.58	3	18	3	6
5459	138469	931235	1.460005639	1	1.00	2	Not Proven	2	4	1	Water Feature Minor	6	65.12	3	18	3	3
5460	137120	931550	0.942091211	1	1.00	2	Not Proven	2	4	1	Water Feature Minor	6	130.09	3	18	3	3
5461	139306	931281	6.813836071	4	1.00	2	Not Proven	2	16	3	Wind Farm Layout	3	12.36	3	9	2	6
5462	138495	931408	3.499811023	2	1.00	2	Not Proven	2	8	2	Wind Farm Layout	3	4.70	4	12	2	4
5463	138085	932613	6.837351827	4	1.00	2	Not Proven	2	16	3	Wind Farm Layout	3	5.96	4	12	2	6
5464	137204	931157	2.094885639	2	1.00	2	Not Proven	2	8	2	Wind Farm Layout	3	20.16	3	9	2	4
5465	137315	932865	2.516566466	2	1.00	2	Not Proven	2	8	2	Wind Farm Layout	3	2.32	4	12	2	4
5466	138355	932323	2.134746279	2	1.00	2	Not Proven	2	8	2	Water Feature Minor	6	94.10	3	18	3	6
5467	138196	932643	6.515802476	4	1.00	2	Not Proven	2	16	3	Roads, Tracks, Paths	2	25.96	3	6	1	3
5468	136575	931510	3.308495201	2	1.00	2	Not Proven	2	8	2	Water Feature Minor	6	166.28	3	18	3	6
5469	138278	932681	5.212747119	4	1.00	2	Not Proven	2	16	3	Roads, Tracks, Paths	2	87.42	3	6	1	3
5470	138267	932632	6.699879692	4	1.00	2	Not Proven	2	16	3	Roads, Tracks, Paths	2	93.63	3	6	1	3
5471	137151	931550	1.258694604	1	1.00	2	Not Proven	2	4	1	Water Feature Minor	6	137.27	3	18	3	3
5472	137150	931560	1.607763093	1	1.00	2	Not Proven	2	4	1	Water Feature Minor	6	127.92	3	18	3	3
5473	137611	932365	1.467166622	1	1.00	2	Not Proven	2	4	1	Water Feature Minor	6	32.58	3	18	3	3
5474	137130	931550	0.932862567	1	1.00	2	Not Proven	2	4	1	Water Feature Minor	6	131.77	3	18	3	3
5475	138657	931382	3.928768933	2	1.00	2	Not Proven	2	8	2	Wind Farm Layout	3	85.89	3	9	2	4
5476	137390	932483	0.785065527	1	1.00	2	Not Proven	2	4	1	Water Feature Minor	6	86.81	3	18	3	3
5477	138321	932414	3.574301363	2	1.00	2	Not Proven	2	8	2	Water Feature Minor	6	188.66	3	18	3	6
5478	138490	931255	1.107910209	1	1.00	2	Not Proven	2	4	1	Water Feature Minor	6	92.04	3	18	3	3
5479	137090	931586	5.25441292	4	1.00	2	Not Proven	2	16	3	Water Feature Minor	6	93.00	3	18	3	9
5480	137366	932462	3.429731252	2	1.00	2	Not Proven	2	8	2	Water Feature Minor	6	102.58	3	18	3	6
5481	137689	932362	3.268560745	2	1.00	2	Not Proven	2	8	2	Water Feature Minor	6	35.00	3	18	3	6
5482	138439	931255	6.774337545	4	1.00	2	Not Proven	2	16	3	Water Feature Minor	6	72.11	3	18	3	9
5483	138632	931754	6.178994311	4	1.00	2	Not Proven	2	16	3	Water Feature Minor	6	163.90	3	18	3	9
5484	139336	931283	7.035554812	4	1.00	2	Not Proven	2	16	3	Wind Farm Layout	3	14.27	3	9	2	6
5485	138688	931316	7.239565463	4	1.00	2	Not Proven	2	16	3	Wind Farm Layout	3	24.64	3	9	2	6
5486	138360	932336	14.68486736	6	1.00	2	Not Proven	2	24	3	Water Feature Minor	6	101.21	3	18	3	9
5487	137180	931542	2.660048793	2	1.00	2	Not Proven	2	8	2	Water Feature Minor	6	153.34	3	18	3	6
5488	138371	932418	4.989171605	4	1.00	2	Not Proven	2	16	3	Water Feature Minor	6	173.42	3	18	3	9
5489	138269	932677	5.211647123	4	1.00	2	Not Proven	2	16	3	Roads, Tracks, Paths	2	78.90	3	6	1	3
5490	138171	932649	6.522268713	4	1.00	2	Not Proven	2	16	3	Roads, Tracks, Paths	2	1.12	4	8	2	6
5491	138469	931255	2.095816514	2	1.00	2	Not Proven	2	8	2	Water Feature Minor	6	81.85	3	18	3	6
5492	137064	931560	0.947802215	1	1.00	2	Not Proven	2	4	1	Water Feature Minor	6	122.05	3	18	3	3
5493	136595	931500	2.216752216	2	1.00	2	Not Proven	2	8	2	Water Feature Minor	6	175.49	3	18	3	6
5494	137156	931560	2.273158477	2	1.00	2	Not Proven	2	8	2	Water Feature Minor	6	129.60	3	18	3	6
5495	136605	931490	2.212781197	2	1.00	2	Not Proven	2	8	2	Water Feature Minor	6	185.93	3	18	3	6
5496	139011	931291	5.755267807	4	1.00	2	Not Proven	2	16	3	Wind Farm Layout	3	2.63	4	12	2	6
5497	138366	932384	5.018922144	4	1.00	2	Not Proven	2	16	3	Water Feature Minor	6	142.39	3	18	3	9
5498	137354	932481	1.918270697	1	1.00	2	Not Proven	2	4	1	Water Feature Minor	6	83.55	3	18	3	3
5499	137823	931157	2.495204473	2	1.00	2	Not Proven	2	8	2	Water Feature Minor	6	39.77	3	18	3	6
5500	136605	931500	2.21275568	2	1.00	2	Not Proven	2	8	2	Water Feature Minor	6	175.97	3	18	3	6
5501	138771	931418	11.18879804	6	1.00	2	Not Proven	2	24	3	Water Feature Minor	6	111.12	3	18	3	9
5502	138345	932416	4.319179063	4	1.00	2	Not Proven	2	16	3	Water Feature Minor	6	179.84	3	18	3	9
5503	137708	932340	2.511575846	2	1.00	2	Not Proven	2	8	2	Water Feature Minor	6	53.48	3	18	3	6
5504	137774	931115	2.16921461	2	1.00	2	Not Proven	2	8	2	Water Feature Minor	6	57.51	3	18	3	6
5505	136349	931324	0.957735809	1	1.00	2	Not Proven	2	4	1	Wind Farm Layout	3	59.64	3	9	2	2
5506	138744	931380	5.516452157	4	1.00	2	Not Proven	2	16	3	Wind Farm Layout	3	95.51	3	9	2	6
5507	138837	932587	0.181141321	1	1.00	2	Not Proven	2	4	1	Water Feature Minor	6	17.76	3	18	3	3
5508	138393	932435	1.080913265	1	1.00	2	Not Proven	2	4	1	Water Feature Minor	6	183.05	3	18	3	3
5509	138079	932620	6.839853769	4	1.00	2	Not Proven	2	16	3	Wind Farm Layout	3	12.43	3	9	2	6
5510	138479	931255	1.338741543	1	1.00	2	Not Proven	2	4	1	Water Feature Minor	6	87.16	3	18	3	3
5511	138479	931239	1.427645197	1	1.00	2	Not Proven	2	4	1	Water Feature Minor	6	73.33	3	18	3	3
5512	136615	931520	2.780215426	2	1.00	2	Not Proven	2	8	2	Water Feature Minor	6	156.27	3	18	3	6
5513	136615	931490	2.229930713	2	1.00	2	Not Proven	2	8	2	Water Feature Minor	6	185.72	3	18	3	6
5514	138743	931438	8.543502037	6	1.00	2	Not Proven	2	24	3	Water Feature Minor	6	93.57	3	18	3	9
5515	137349	932472	4.340257763	4	1.00	2	Not Proven	2	16	3	Water Feature Minor	6	92.70	3	18	3	9
5516	136585	931510	3.099272928	2	1.00	2	Not Proven	2	8	2	Water Feature Minor	6	165.58	3	18	3	6
5517	136595	931520	2.345179668	2	1.00	2	Not Proven	2	8	2	Water Feature Minor	6	155.49	3	18	3	6
5518	136605	931520	2.465523903	2	1.00	2	Not Proven	2	8	2	Water Feature Minor	6	156.05	3	18	3	6
5519	138254	931189	0.603442042	1	1.00	2	Not Proven	2	4	1	Water Feature Minor	6	38.39	3	18	3	3
5520	137140	931580	5.708319922	4	1.00	2	Not Proven	2	16	3	Water Feature Minor	6	105.67	3	18	3	9
5521	137384	932474	0.76213075	1	1.00	2	Not Proven	2	4	1	Water Feature Minor	6	93.58	3	18	3	3
5522	138236	932651	5.902718044	4	1.00	2	Not Proven	2	16	3	Roads, Tracks, Paths	2	57.34	3	6	1	3
5523	138449	931255	4.76590564	4	1.00	2	Not Proven	2	16	3	Water Feature Minor	6	74.16	3	18	3	9
5524	138610	931774	1.357012737	1	1.00	2	Not Proven	2	4	1	Water Feature Minor	6	140.37	3	18	3	3
5525	136596	931490	2.212781197	2	1.00	2	Not Proven	2	8	2	Water Feature Minor	6	185.50	3	18	3	6
5526	137632	931685	4.006401848	4	1.00	2	Not Proven	2	16	3	Water Feature Minor	6	41.63	3	18	3	9
5527	137140	931550	0.973280876	1	1.00	2	Not Proven	2	4	1	Water Feature Minor	6	134.17	3	18	3	3
5528	139188	931316	4.113280816	4	1.00	2	Not Proven	2	16	3	Wind Farm Layout	3	13.77	3	9	2	6
5529	137362	932476	1.804156362	1	1.00	2	Not Proven	2	4	1	Water Feature Minor	6	88.43	3	18	3	3
5530	138138	932749	6.162233846	4	1.00	2	Not Proven	2	16	3	Wind Farm Layout	3	14.10	3	9	2	6
5531	138487	931384	2.570609483	2	1.00	2	Not Proven	2	8	2	Wind Farm Layout	3	19.73	3	9	2	4
5532	138470	931338	0.856770532	1	1.00	2	Not Proven	2	4	1	Wind Farm Layout	3	64.90	3	9	2	2
5533	137903	931247	3.934270012	2	1.00	2	Not Proven	2	8	2	Water Feature Minor	6	54.74	3	18	3	6
5534	137160	931540	2.904720973	2	1.00	2	Not Proven	2	8	2	Water Feature Minor	6	150.00	3	18	3	6
5535	138342	932329	15.20336535	8	1.00	2	Not Proven	2	32	4	Water Feature Minor	6	107.14	3	18	3	12
5536	136575	931520	3.393960945	2	1.00	2	Not Proven	2	8	2	Water Feature Minor	6	156.34	3	18	3	6
5537	136950	932787	4.624841688	4	1.00	2	Not Proven	2	16	3	Water Feature Minor	6	136.42	3	18	3	9
5538	138444	932430	4.41898734 6	4	1.00	2	Not Proven	2	16	3	Water Feature Minor	6	160.63	3	18	3	9
5539	138396	932420	1.059130296	1	1.00	2	Not Proven	2	4	1	Water Feature Minor	6	168.45	3	18	3	3
5540	138009	932637	2.463631491	2	1.00	2	Not Proven	2	8	2	Wind Farm Layout	3	83.47	3	9	2	4
5541	137342	932875	2.750476023	2	1.00	2	Not Proven	2	8	2	Wind Farm Layout	3	15.79	3	9	2	4
5542	138269	930863	1.15796735	1	1.00	2	Not Proven	2	4	1	Water Feature Minor	6	186.73	3	18	3	3
5543	136615	931500	2.21275568	2	1.00	2	Not Proven	2	8	2	Water Feature Minor	6	175.89	3	18	3	6
5544	138672	931368	17.63604729	8	1.00	2	Not Proven	2	32	4	Wind Farm Layout	3	74.01	3	9	2	8
5545	137318	932894	2.750470645	2	1.00	2	Not Proven	2	8	2	Wind Farm Layout	3	19.95	3	9	2	4
5546	137968	931167	1.315462626	1	1.00	2	Not Proven	2	4	1	Water Feature Minor	6	132.65	3	18	3	3
5547	137772	932279	2.63975323	2	1.00	2	Not Proven	2	8	2	Water Feature Minor	6	116.62	3	18	3	6
5548	138252	931207	1.181342213	1	1.00	2	Not Proven	2	4	1	Water Feature Minor	6	55.77	3	18	3	3
5549	136624	931500	2.385181567	2	1.00	2	Not Proven	2	8	2	Water Feature Minor	6	174.48	3	18	3	6
5550	137403	932486	0.74946873	1	1.00	2	Not Proven	2	4	1	Water Feature Minor	6	89.48	3	18	3	3
5551	137150	931570	5.497281111	4	1.00	2	Not Proven	2	16	3	Water Feature Minor	6	118.64	3	18	3	9
5552	137368	932484	0.789878805	1	1.00	2	Not Proven	2	4	1	Water Feature Minor	6	80.83	3	18	3	3
5553	137988	932694	2.144961506	2	1.00	2	Not Proven	2	8	2	Wind Farm Layout	3	111.68	3	9	2	4
5554	138572	931834	4.381381446	4	0.60	2	Not Proven	2	16	3	Water Feature Minor	6	108.45	3	18	3	9
5555	137327	932438	5.033993458	4	0.60	2	Not Proven	2	16	3	Water Feature Minor	6	129.23	3	18	3	9
5556	138055	932340	6.193894491	4	0.60	2	Not Proven	2	16	3	Wind Farm Layout	3	8.11	4	12	2	6
5557	137572	931222	1.435567971	1	0.60	2	Not Proven	2	4	1	Water Feature Minor	6	68.18	3	18	3	3
5558	137581	931635	2.392681029	2	0.60	2	Not Proven	2	8	2	Wind Farm Layout	3	14.25	3	9	2	4
5559	138553	931784	6.957301136	4	0.60	2	Not Proven	2	16	3	Water Feature Minor	6	81.98	3	18	3	9
5560	137582	931675	2.323661377	2	0.60	2	Not Proven	2	8	2	Water Feature Minor	6	44.03	3	18	3	6
5561	137990	932301	3.689297387	2	0.60	2	Not Proven	2	8	2	Wind Farm Layout	3	15.34	3	9	2	4
5562	138615	931294	11.78738195	6	0.60	2	Not Proven	2	24	3	Wind Farm Layout	3	6.94	4	12	2	6
5563	137591	931615	2.453428705	2	0.60	2	Not Proven	2	8	2	Wind Farm Layout	3	4.78	4	12	2	4
5564	137591	931665	2.438819947	2	0.60	2	Not Proven	2	8	2	Wind Farm Layout	3	45.00	3	9	2	4
5565	138054	932354	3.317601339	2	0.60	2	Not Proven	2	8	2	Wind Farm Layout	3	19.59	3	9	2	4
5566	137541	931642	4.148783186	4	0.60	2	Not Proven	2	16	3	Roads, Tracks, Paths	2	0.38	4	8	2	6
5567	137222	932904	1.631781438	1	0.60	2	Not Proven	2	4	1	Roads, Tracks, Paths	2	34.59	3	6	1	1
5568	137339	932455	0.532838824	1	0.60	2	Not Proven	2	4	1	Water Feature Minor	6	110.50	3	18	3	3
5569	137722	932310	2.639708059	2	0.60	2	Not Proven	2	8	2	Water Feature Minor	6	66.74	3	18	3	6
5570	137450	931599	2.276052089	2	0.60	2	Not Proven	2	8	2	Roads, Tracks, Paths	2	34.63	3	6	1	2
5571	137574	931681	2.628747189	2	0.60	2	Not Proven	2	8	2	Water Feature Minor	6	38.49	3	18	3	6
5572	138450	931334	1.835184655	1	0.60	2	Not Proven	2	4	1	Wind Farm Layout	3	78.92	3	9	2	2
5573	137356	931567	2.339441052	2	0.60	2	Not Proven	2	8	2	Roads, Tracks, Paths	2	128.28	3	6	1	2
5574	138428	931325	1.779559956	1	0.60	2	Not Proven	2	4	1	Wind Farm Layout	3	91.01	3	9	2	2
5575	137276	931184	3.434574774	2	0.60	2	Not Proven	2	8	2	Wind Farm Layout	3	26.52	3	9	2	4
5576	138439	931325	2.348016895	2	0.60	2	Not Proven	2	8	2	Wind Farm Layout	3	89.41	3	9	2	4
5577	138151	932322	7.02027961	4	0.60	2	Not Proven	2	16	3	Wind Farm Layout	3	70.49	3	9	2	6
5578	137115	933062	16.74401304	8	0.60	2	Not Proven	2	32	4	Roads, Tracks, Paths	2	117.10	3	6	1	4
5579	137954	932356	4.006944445	4	0.60	2	Not Proven	2	16	3	Wind Farm Layout	3	81.05	3	9	2	6
5580	137572	931206	0.771831499	1	0.60	2	Not Proven	2	4	1	Water Feature Minor	6	52.56	3	18	3	3
5581	138127	932335	7.306436255	4	0.60	2	Not Proven	2	16	3	Wind Farm Layout	3	43.53	3	9	2	6
5582	137321	932430	5.273205052	4	0.60	2	Not Proven	2	16	3	Water Feature Minor	6	138.11	3	18	3	9
5583	138561	931815	7.047698624	4	0.60	2	Not Proven	2	16	3	Water Feature Minor	6	92.72	3	18	3	9
5584	138072	932302	8.934015996	6	0.60	2	Not Proven	2	24	3	Wind Farm Layout	3	32.69	3	9	2	6
5585	138156	932356	6.608511202	4	0.60	2	Not Proven	2	16	3	Wind Farm Layout	3	56.65	3	9	2	6

5586	137274	932921	2.091853851	2	0.60	2	Not Proven	2	8	2	Wind Farm Layout	3	10.42	3	9	2	4
5587	136547	931035	1.8214946	1	0.60	2	Not Proven	2	4	1	Roads, Tracks, Paths	2	45.93	3	6	1	1
5588	138116	932291	6.685869588	4	0.60	2	Not Proven	2	16	3	Wind Farm Layout	3	68.37	3	9	2	6
5589	137189	933108	4.266726622	4	0.60	2	Not Proven	2	16	3	Roads, Tracks, Paths	2	113.24	3	6	1	3
5590	137214	933063	14.32863187	6	0.60	2	Not Proven	2	24	3	Roads, Tracks, Paths	2	65.29	3	6	1	3
5591	137252	932872	1.374629203	1	0.60	2	Not Proven	2	4	1	Wind Farm Layout	3	4.89	4	12	2	2
5592	137191	932906	1.515140358	1	0.70	2	Not Proven	2	4	1	Wind Farm Layout	3	53.32	3	9	2	2
5593	138179	932328	4.594654285	4	0.70	2	Not Proven	2	16	3	Wind Farm Layout	3	90.51	3	9	2	6
5594	138578	931727	16.77262041	8	0.70	2	Not Proven	2	32	4	Water Feature Minor	6	122.06	3	18	3	12
5595	138581	931834	3.93240352	2	0.70	2	Not Proven	2	8	2	Water Feature Minor	6	116.94	3	18	3	6
5596	137191	932858	1.269208788	1	0.70	2	Not Proven	2	4	1	Wind Farm Layout	3	19.74	3	9	2	2
5597	138664	931298	6.95184227	4	0.70	2	Not Proven	2	16	3	Wind Farm Layout	3	3.60	4	12	2	6
5598	137761	932319	2.611278534	2	0.70	2	Not Proven	2	8	2	Water Feature Minor	6	105.65	3	18	3	6
5599	137316	932438	5.030086906	4	0.70	2	Not Proven	2	16	3	Water Feature Minor	6	131.88	3	18	3	9
5600	137742	932349	2.550642493	2	0.70	2	Not Proven	2	8	2	Water Feature Minor	6	89.13	3	18	3	6
5601	138572	931785	5.840802179	4	0.70	2	Not Proven	2	16	3	Water Feature Minor	6	100.97	3	18	3	9
5602	138590	931754	6.5271588	4	0.70	2	Not Proven	2	16	3	Water Feature Minor	6	123.89	3	18	3	9
5603	138550	931794	7.306217635	4	0.70	2	Not Proven	2	16	3	Water Feature Minor	6	80.02	3	18	3	9
5604	137763	932309	2.611278534	2	0.70	2	Not Proven	2	8	2	Water Feature Minor	6	107.58	3	18	3	6
5605	138088	932325	7.722692449	4	0.70	2	Not Proven	2	16	3	Wind Farm Layout	3	24.34	3	9	2	6
5606	137279	932876	1.379599094	1	0.70	2	Not Proven	2	4	1	Wind Farm Layout	3	2.22	4	12	2	2
5607	138590	931745	6.626195947	4	0.70	2	Not Proven	2	16	3	Water Feature Minor	6	126.45	3	18	3	9
5608	137308	931550	2.563833952	2	0.70	2	Not Proven	2	8	2	Water Feature Minor	6	157.75	3	18	3	6
5609	137571	931655	2.945996953	2	0.70	2	Not Proven	2	8	2	Roads, Tracks, Paths	2	29.92	3	6	1	2
5610	137753	932355	2.561429534	2	0.70	2	Not Proven	2	8	2	Water Feature Minor	6	95.60	3	18	3	6
5611	137638	932374	1.530701096	1	0.70	2	Not Proven	2	4	1	Water Feature Minor	6	10.59	3	18	3	3
5612	138555	931814	7.405028312	4	0.70	2	Not Proven	2	16	3	Water Feature Minor	6	87.61	3	18	3	9
5613	138567	931744	8.429873842	6	0.70	2	Not Proven	2	24	3	Water Feature Minor	6	105.08	3	18	3	9
5614	138146	932340	6.677236176	4	0.70	2	Not Proven	2	16	3	Wind Farm Layout	3	56.47	3	9	2	6
5615	138637	931326	10.1489858	6	0.70	2	Not Proven	2	24	3	Wind Farm Layout	3	27.73	3	9	2	6
5616	138441	931330	2.377844949	2	0.70	2	Not Proven	2	8	2	Wind Farm Layout	3	84.32	3	9	2	4
5617	137601	931655	2.453380984	2	0.70	2	Not Proven	2	8	2	Wind Farm Layout	3	35.91	3	9	2	4
5618	137742	932299	2.611278534	2	0.70	2	Not Proven	2	8	2	Water Feature Minor	6	86.63	3	18	3	6
5619	138183	930852	4.734855743	4	0.70	2	Not Proven	2	16	3	Water Feature Minor	6	230.86	3	18	3	9
5620	137575	931635	2.287440442	2	0.70	2	Not Proven	2	8	2	Wind Farm Layout	3	13.72	3	9	2	4
5621	137557	931655	4.147765447	4	0.70	2	Not Proven	2	16	3	Roads, Tracks, Paths	2	15.13	3	6	1	3
5622	138009	932307	3.349941209	2	0.70	2	Not Proven	2	8	2	Wind Farm Layout	3	9.81	4	12	2	4
5623	138585	931743	6.406204569	4	0.70	2	Not Proven	2	16	3	Water Feature Minor	6	121.40	3	18	3	9
5624	137170	933103	2.206585501	2	0.70	2	Not Proven	2	8	2	Roads, Tracks, Paths	2	114.39	3	6	1	2
5625	137130	933091	2.880620562	2	0.70	2	Not Proven	2	8	2	Roads, Tracks, Paths	2	126.02	3	6	1	2
5626	137743	932330	2.646773577	2	0.70	2	Not Proven	2	8	2	Water Feature Minor	6	86.58	3	18	3	6
5627	137612	931606	1.688427837	1	0.70	2	Not Proven	2	4	1	Wind Farm Layout	3	11.99	3	9	2	2
5628	137261	931535	2.559671049	2	0.80	2	Not Proven	2	8	2	Water Feature Minor	6	168.00	3	18	3	6
5629	137753	932300	2.646718914	2	0.80	2	Not Proven	2	8	2	Water Feature Minor	6	97.55	3	18	3	6
5630	138078	932281	7.417775309	4	0.80	2	Not Proven	2	16	3	Wind Farm Layout	3	52.13	3	9	2	6
5631	137883	931178	3.564793161	2	0.80	2	Not Proven	2	8	2	Water Feature Minor	6	81.44	3	18	3	6
5632	138571	931824	4.548898329	4	0.80	2	Not Proven	2	16	3	Water Feature Minor	6	104.49	3	18	3	9
5633	138449	931325	2.095339111	2	0.80	2	Not Proven	2	8	2	Wind Farm Layout	3	87.96	3	9	2	4
5634	137522	931208	2.375054706	2	0.80	2	Not Proven	2	8	2	Wind Farm Layout	3	62.60	3	9	2	4
5635	137350	932416	3.622854537	2	0.80	2	Not Proven	2	8	2	Water Feature Minor	6	148.61	3	18	3	6
5636	137731	932300	2.618381781	2	0.80	2	Not Proven	2	8	2	Water Feature Minor	6	76.57	3	18	3	6
5637	138141	932278	2.622353129	2	0.80	2	Not Proven	2	8	2	Wind Farm Layout	3	94.23	3	9	2	4
5638	137207	932858	1.39540471	1	0.80	2	Not Proven	2	4	1	Wind Farm Layout	3	7.11	4	12	2	2
5639	137732	932340	2.579189883	2	0.80	2	Not Proven	2	8	2	Water Feature Minor	6	77.82	3	18	3	6
5640	138185	930866	5.375937067	4	0.80	2	Not Proven	2	16	3	Water Feature Minor	6	218.12	3	18	3	9
5641	136555	931530	6.339084418	4	0.80	2	Not Proven	2	16	3	Water Feature Minor	6	147.11	3	18	3	9
5642	137752	932319	2.642070859	2	0.80	2	Not Proven	2	8	2	Water Feature Minor	6	96.68	3	18	3	6
5643	138581	931744	6.50705939	4	0.80	2	Not Proven	2	16	3	Water Feature Minor	6	118.23	3	18	3	9
5644	137903	931178	3.117316384	2	0.80	2	Not Proven	2	8	2	Water Feature Minor	6	100.74	3	18	3	6
5645	138224	930851	7.767721916	4	0.80	2	Not Proven	2	16	3	Water Feature Minor	6	212.23	3	18	3	9
5646	138514	931413	3.674125704	2	0.80	2	Not Proven	2	8	2	Wind Farm Layout	3	19.17	3	9	2	4
5647	137742	932340	2.63563396	2	0.80	2	Not Proven	2	8	2	Water Feature Minor	6	86.69	3	18	3	6
5648	137341	932441	0.661515239	1	0.80	2	Not Proven	2	4	1	Water Feature Minor	6	124.10	3	18	3	3
5649	138581	931755	7.321150596	4	0.80	2	Not Proven	2	16	3	Water Feature Minor	6	114.94	3	18	3	9
5650	138562	931823	6.743570675	4	0.80	2	Not Proven	2	16	3	Water Feature Minor	6	95.55	3	18	3	9
5651	137562	931663	4.128431134	4	0.80	2	Not Proven	2	16	3	Roads, Tracks, Paths	2	23.62	3	6	1	3
5652	136270	931258	3.717460244	2	0.80	2	Not Proven	2	8	2	Wind Farm Layout	3	9.20	4	12	2	4
5653	138581	931749	7.118887387	4	0.80	2	Not Proven	2	16	3	Water Feature Minor	6	115.72	3	18	3	9
5654	138560	931784	6.933260983	4	0.80	2	Not Proven	2	16	3	Water Feature Minor	6	89.96	3	18	3	9
5655	136545	931500	3.319927129	2	0.80	2	Not Proven	2	8	2	Water Feature Minor	6	175.86	3	18	3	6
5656	137732	932310	2.61832686	2	0.80	2	Not Proven	2	8	2	Water Feature Minor	6	76.71	3	18	3	6
5657	137333	932446	2.899779502	2	0.80	2	Not Proven	2	8	2	Water Feature Minor	6	120.27	3	18	3	6
5658	138662	931328	7.879052309	4	0.80	2	Not Proven	2	16	3	Wind Farm Layout	3	33.06	3	9	2	6
5659	137753	932310	2.646660703	2	0.80	2	Not Proven	2	8	2	Water Feature Minor	6	97.65	3	18	3	6
5660	137152	933056	9.153290974	6	0.80	2	Not Proven	2	24	3	Roads, Tracks, Paths	2	85.66	3	6	1	3
5661	137733	932320	2.611288376	2	0.80	2	Not Proven	2	8	2	Water Feature Minor	6	76.67	3	18	3	6
5662	137763	932349	2.610447677	2	0.80	2	Not Proven	2	8	2	Water Feature Minor	6	107.26	3	18	3	6
5663	136303	931299	1.366643538	1	0.80	2	Not Proven	2	4	1	Wind Farm Layout	3	43.47	3	9	2	2
5664	138048	932315	9.067061837	6	0.80	2	Not Proven	2	24	3	Wind Farm Layout	3	6.83	4	12	2	6
5665	138111	932311	7.527904805	4	0.80	2	Not Proven	2	16	3	Wind Farm Layout	3	49.73	3	9	2	6
5666	137582	931684	2.309529561	2	0.80	2	Not Proven	2	8	2	Water Feature Minor	6	35.04	3	18	3	6
5667	137763	932359	2.540596955	2	0.80	2	Not Proven	2	8	2	Water Feature Minor	6	102.40	3	18	3	6
5668	137202	932759	1.542340755	1	0.80	2	Not Proven	2	4	1	Wind Farm Layout	3	31.49	3	9	2	2
5669	137723	932321	2.669000378	2	0.80	2	Not Proven	2	8	2	Water Feature Minor	6	66.64	3	18	3	6
5670	138051	932370	3.288384781	2	0.80	2	Not Proven	2	8	2	Wind Farm Layout	3	33.89	3	9	2	4
5671	137733	932330	2.611300112	2	0.80	2	Not Proven	2	8	2	Water Feature Minor	6	76.61	3	18	3	6
5672	137231	933105	10.47470951	6	0.80	2	Not Proven	2	24	3	Roads, Tracks, Paths	2	108.49	3	6	1	3
5673	136841	932799	1.621155293	1	0.80	2	Not Proven	2	4	1	Water Feature Minor	6	112.79	3	18	3	3
5674	138534	931393	3.049040112	2	0.90	2	Not Proven	2	8	2	Wind Farm Layout	3	19.01	3	9	2	4
5675	137761	932280	2.611282718	2	0.90	2	Not Proven	2	8	2	Water Feature Minor	6	106.57	3	18	3	6
5676	138572	931774	7.044926997	4	0.90	2	Not Proven	2	16	3	Water Feature Minor	6	101.56	3	18	3	9
5677	138131	932317	6.639881015	4	0.90	2	Not Proven	2	16	3	Wind Farm Layout	3	58.42	3	9	2	6
5678	138534	931414	4.645229286	4	0.90	2	Not Proven	2	16	3	Wind Farm Layout	3	33.55	3	9	2	6
5679	138513	931393	2.582052168	2	0.90	2	Not Proven	2	8	2	Wind Farm Layout	3	4.55	4	12	2	4
5680	138005	932347	3.300337842	2	0.90	2	Not Proven	2	8	2	Wind Farm Layout	3	45.02	3	9	2	4
5681	136545	931510	2.166756774	2	0.90	2	Not Proven	2	8	2	Water Feature Minor	6	165.88	3	18	3	6
5682	138581	931765	7.230745873	4	0.90	2	Not Proven	2	16	3	Water Feature Minor	6	111.76	3	18	3	9
5683	136555	931510	2.4372362	2	0.90	2	Not Proven	2	8	2	Water Feature Minor	6	166.90	3	18	3	6
5684	136579	931034	2.146317077	2	0.90	2	Not Proven	2	8	2	Roads, Tracks, Paths	2	51.84	3	6	1	2
5685	137752	932350	2.588448707	2	0.90	2	Not Proven	2	8	2	Water Feature Minor	6	98.05	3	18	3	6
5686	138494	931373	2.583351884	2	0.90	2	Not Proven	2	8	2	Wind Farm Layout	3	23.02	3	9	2	4
5687	136884	931102	1.198825506	1	0.90	2	Not Proven	2	4	1	Wind Farm Layout	3	41.71	3	9	2	2
5688	137762	932300	2.611278534	2	0.90	2	Not Proven	2	8	2	Water Feature Minor	6	106.54	3	18	3	6
5689	138204	930866	4.416459053	4	0.90	2	Not Proven	2	16	3	Water Feature Minor	6	207.92	3	18	3	9
5690	138552	931804	7.314186434	4	0.90	2	Not Proven	2	16	3	Water Feature Minor	6	82.97	3	18	3	9
5691	138582	931775	5.823126423	4	0.90	2	Not Proven	2	16	3	Water Feature Minor	6	111.41	3	18	3	9
5692	138571	931764	7.01265915	4	0.90	2	Not Proven	2	16	3	Water Feature Minor	6	102.15	3	18	3	9
5693	137985	932322	3.358674871	2	0.90	2	Not Proven	2	8	2	Wind Farm Layout	3	35.58	3	9	2	4
5694	137188	932878	1.499574982	1	0.90	2	Not Proven	2	4	1	Wind Farm Layout	3	34.60	3	9	2	2
5695	137207	933116	5.769513089	4	0.90	2	Not Proven	2	16	3	Roads, Tracks, Paths	2	118.52	3	6	1	3
5696	136601	931031	1.884255573	1	1.00	2	Not Proven	2	4	1	Roads, Tracks, Paths	2	58.39	3	6	1	1
5697	137211	932839	1.507113918	1	1.00	2	Not Proven	2	4	1	Wind Farm Layout	3	7.38	4	12	2	2
5698	138174	932347	4.59366528	4	1.00	2	Not Proven	2	16	3	Wind Farm Layout	3	76.77	3	9	2	6
5699	136591	931028	2.017692006	2	1.00	2	Not Proven	2	8	2	Roads, Tracks, Paths	2	59.61	3	6	1	2
5700	137336	932433	3.244721155	2	1.00	2	Not Proven	2	8	2	Water Feature Minor	6	132.69	3	18	3	6
5701	138225	930865	6.271605663	4	1.00	2	Not Proven	2	16	3	Water Feature Minor	6	199.06	3	18	3	9
5702	136629	931039	1.627222787	1	1.00	2	Not Proven	2	4	1	Wind Farm Layout	3	57.01	3	9	2	2
5703	137752	932280	2.646763632	2	1.00	2	Not Proven	2	8	2	Water Feature Minor	6	96.59	3	18	3	6
5704	138571	931814	4.597935162	4	1.00	2	Not Proven	2	16	3	Water Feature Minor	6	102.37	3	18	3	9
5705	136565	931530	6.305714303	4	1.00	2	Not Proven	2	16	3	Water Feature Minor	6	147.85	3	18	3	9
5706	138183	932308	14.6309774	6	1.00	2	Not Proven	2	24	3	Wind Farm Layout	3	104.75	3	9	2	6
5707	136642	931053	1.613032205	1	1.00	2	Not Proven	2	4	1	Wind Farm Layout	3	45.16	3	9	2	2
5708	136854	932817	1.621143586	1	1.00	2	Not Proven	2	4	1	Water Feature Minor	6	94.02	3	18	3	3
5709	137212	931519	2.563833952	2	1.00	2	Not Proven	2	8	2	Water Feature Minor	6	182.92	3	18	3	6
5710	138469	931334	0.874518467	1	1.00	2	Not Proven	2	4	1	Wind Farm Layout	3	68.49	3	9	2	2
5711	137131	931143	1.338022466	1	1.00	2	Not Proven	2	4	1	Roads, Tracks, Paths	2	19.29	3	6	1	1
5712	138554	931393	3.087812325	2	1.00	2	Not Proven	2	8	2	Wind Farm Layout	3	32.78	3	9	2	4
5713	137727	932330	2.614304352	2	1.00	2	Not Proven	2	8	2	Water Feature Minor	6	70.62	3	18	3	6
5714	138098	932286	7.131190582	4	1.00	2	Not Proven	2	16	3	Wind Farm Layout	3	60.88	3	9	2	6
5715	138459	931335	0.765259716	1	1.00	2	Not Proven	2	4	1	Wind Farm Layout	3	74.66	3	9	2	2

5716	137602	931685	2.431850683	2	1.00	2	Not Proven	2	8	2	Water Feature Minor	6	35.06	3	18	3	6
5717	136566	931510	3.21609781	2	1.00	2	Not Proven	2	8	2	Water Feature Minor	6	167.40	3	18	3	6
5718	136555	931500	3.319933911	2	1.00	2	Not Proven	2	8	2	Water Feature Minor	6	176.82	3	18	3	6
5719	136339	931335	1.535105743	1	1.00	2	Not Proven	2	4	1	Wind Farm Layout	3	72.27	3	9	2	2
5720	137726	932290	2.646773577	2	1.00	2	Not Proven	2	8	2	Water Feature Minor	6	70.65	3	18	3	6
5721	138554	931413	6.924554995	4	1.00	2	Not Proven	2	16	3	Wind Farm Layout	3	47.28	3	9	2	6
5722	137339	932419	5.374856956	4	1.00	2	Not Proven	2	16	3	Water Feature Minor	6	146.26	3	18	3	9
5723	137762	932270	2.611283726	2	1.00	2	Not Proven	2	8	2	Water Feature Minor	6	107.52	3	18	3	6
5724	136633	931060	1.541267334	1	1.00	2	Not Proven	2	4	1	Wind Farm Layout	3	36.87	3	9	2	2
5725	136853	932807	1.621142408	1	1.00	2	Not Proven	2	4	1	Water Feature Minor	6	104.07	3	18	3	3
5726	138205	930926	2.386970203	2	1.00	2	Not Proven	2	8	2	Water Feature Minor	6	158.32	3	18	3	6
5727	138561	931795	7.278425347	4	1.00	2	Not Proven	2	16	3	Water Feature Minor	6	91.04	3	18	3	9
5728	136646	931054	1.613035287	1	1.00	2	Not Proven	2	4	1	Wind Farm Layout	3	44.79	3	9	2	2
5729	136653	931056	1.600970617	1	1.00	2	Not Proven	2	4	1	Wind Farm Layout	3	43.88	3	9	2	2
5730	136565	931500	3.319925215	2	1.00	2	Not Proven	2	8	2	Water Feature Minor	6	177.44	3	18	3	6
5731	138533	931373	3.024539281	2	1.00	2	Not Proven	2	8	2	Wind Farm Layout	3	3.83	4	12	2	4
5732	137347	932450	0.536040586	1	1.00	2	Not Proven	2	4	1	Water Feature Minor	6	114.77	3	18	3	3
5733	137752	932269	2.646760018	2	1.00	2	Not Proven	2	8	2	Water Feature Minor	6	97.79	3	18	3	6
5734	138591	931774	5.098062179	4	1.00	2	Not Proven	2	16	3	Water Feature Minor	6	120.46	3	18	3	9
5735	138494	931393	2.575391821	2	1.00	2	Not Proven	2	8	2	Wind Farm Layout	3	8.34	4	12	2	4
5736	137226	931177	3.639400868	2	1.00	2	Not Proven	2	8	2	Wind Farm Layout	3	35.07	3	9	2	4
5737	137201	931173	2.076551641	2	1.00	2	Not Proven	2	8	2	Wind Farm Layout	3	36.41	3	9	2	4
5738	137202	932741	1.542340755	1	1.00	2	Not Proven	2	4	1	Wind Farm Layout	3	38.63	3	9	2	2
5739	137331	932424	6.080992647	4	1.00	2	Not Proven	2	16	3	Water Feature Minor	6	142.31	3	18	3	9
5740	138641	931296	6.733864554	4	1.00	2	Not Proven	2	16	3	Wind Farm Layout	3	1.59	4	12	2	6
5741	136589	931037	1.994479371	1	1.00	2	Not Proven	2	4	1	Roads, Tracks, Paths	2	50.42	3	6	1	1
5742	136598	931039	1.999372655	1	1.00	2	Not Proven	2	4	1	Roads, Tracks, Paths	2	49.91	3	6	1	1
5743	137592	931685	2.45633694	2	1.00	2	Not Proven	2	8	2	Water Feature Minor	6	35.66	3	18	3	6
5744	138153	932370	6.202166183	4	1.00	2	Not Proven	2	16	3	Wind Farm Layout	3	48.33	3	9	2	6
5745	137218	933126	4.200960299	4	1.00	2	Not Proven	2	16	3	Roads, Tracks, Paths	2	128.31	3	6	1	3
5746	134916	931587	3.805064309	2	0.70	2	Not Proven	2	8	2	Wind Farm Layout	3	19.16	3	9	2	4
5747	134916	931576	3.889561745	2	0.80	2	Not Proven	2	8	2	Wind Farm Layout	3	9.63	4	12	2	4
5748	134922	931588	3.895416546	2	1.00	2	Not Proven	2	8	2	Wind Farm Layout	3	17.03	3	9	2	4
5749	134930	931550	2.134918442	2	0.60	2	Not Proven	2	8	2	Wind Farm Layout	3	19.86	3	9	2	4
5750	134941	931564	0.76888755	1	0.60	2	Not Proven	2	4	1	Wind Farm Layout	3	13.24	3	9	2	2
5751	134936	931551	1.05552766	1	0.60	2	Not Proven	2	4	1	Wind Farm Layout	3	21.51	3	9	2	2
5752	134929	931571	2.789532494	2	0.70	2	Not Proven	2	8	2	Wind Farm Layout	3	2.05	4	12	2	4
5753	134960	931570	0.759240023	1	0.70	2	Not Proven	2	4	1	Wind Farm Layout	3	17.54	3	9	2	2
5754	134938	931573	0.763322276	1	0.70	2	Not Proven	2	4	1	Wind Farm Layout	3	3.95	4	12	2	2
5755	134951	931566	0.783430468	1	0.70	2	Not Proven	2	4	1	Wind Farm Layout	3	16.51	3	9	2	2
5756	134944	931554	0.759443203	1	0.80	2	Not Proven	2	4	1	Wind Farm Layout	3	23.40	3	9	2	2
5757	134989	931579	0.759136559	1	0.90	2	Not Proven	2	4	1	Wind Farm Layout	3	24.25	3	9	2	2
5758	134979	931576	0.784317361	1	0.90	2	Not Proven	2	4	1	Wind Farm Layout	3	21.84	3	9	2	2
5759	134971	931573	0.759216403	1	0.90	2	Not Proven	2	4	1	Wind Farm Layout	3	19.94	3	9	2	2
5760	134982	931567	0.77002479	1	1.00	2	Not Proven	2	4	1	Wind Farm Layout	3	31.14	3	9	2	2
5761	134937	931542	0.792345461	1	1.00	2	Not Proven	2	4	1	Wind Farm Layout	3	30.29	3	9	2	2
5762	135458	931053	1.261283189	1	1.00	2	Not Proven	2	4	1	Wind Farm Layout	3	34.67	3	9	2	2
5763	134957	931579	0.773800159	1	1.00	2	Not Proven	2	4	1	Wind Farm Layout	3	8.24	4	12	2	2
5764	134948	931576	0.751086759	1	1.00	2	Not Proven	2	4	1	Wind Farm Layout	3	6.36	4	12	2	2
5765	135417	931011	1.864527601	1	1.00	2	Not Proven	2	4	1	Wind Farm Layout	3	6.27	4	12	2	2
5766	135588	931121	3.494911492	2	1.00	2	Not Proven	2	8	2	Wind Farm Layout	3	62.33	3	9	2	4
5767	134963	931561	0.762447083	1	1.00	2	Not Proven	2	4	1	Wind Farm Layout	3	26.83	3	9	2	2
5768	135225	931378	2.816738425	2	1.00	2	Not Proven	2	8	2	Water Feature Minor	6	7.63	4	24	3	6
5769	134973	931564	0.754246032	1	1.00	2	Not Proven	2	4	1	Wind Farm Layout	3	29.23	3	9	2	2
5770	135211	931375	1.510908267	1	1.00	2	Not Proven	2	4	1	Water Feature Minor	6	6.70	4	24	3	3
5771	135468	931008	3.253808181	2	1.00	2	Not Proven	2	8	2	Wind Farm Layout	3	11.28	3	9	2	4
5772	135729	931160	4.629626643	4	1.00	2	Not Proven	2	16	3	Wind Farm Layout	3	59.05	3	9	2	6
5773	135680	931146	3.981887987	2	1.00	2	Not Proven	2	8	2	Wind Farm Layout	3	59.75	3	9	2	4
5774	134954	931557	0.757586517	1	1.00	2	Not Proven	2	4	1	Wind Farm Layout	3	25.80	3	9	2	2
5775	135498	931076	2.295851051	2	1.00	2	Not Proven	2	8	2	Wind Farm Layout	3	45.17	3	9	2	4
5776	135008	931586	0.762452991	1	1.00	2	Not Proven	2	4	1	Wind Farm Layout	3	27.67	3	9	2	2
5777	135594	931098	1.641992141	1	1.00	2	Not Proven	2	4	1	Wind Farm Layout	3	38.59	3	9	2	2
5778	135833	931111	3.602481808	2	1.00	2	Not Proven	2	8	2	Wind Farm Layout	3	17.79	3	9	2	4
5779	135850	931126	3.651126182	2	1.00	2	Not Proven	2	8	2	Wind Farm Layout	3	8.33	4	12	2	4
5780	138213	935067	4.740561395	4	0.60	2	Not Proven	2	16	3	Roads, Tracks, Paths	2	100.65	3	6	1	3
5781	138379	933954	2.24084573	2	0.60	2	Not Proven	2	8	2	Roads, Tracks, Paths	2	65.69	3	6	1	2
5782	138461	934106	8.211298984	6	0.60	2	Not Proven	2	24	3	Wind Farm Layout	3	12.13	3	9	2	6
5783	138938	934590	7.086990144	4	0.60	2	Not Proven	2	16	3	Water Feature Minor	6	115.90	3	18	3	9
5784	138479	934601	3.249329134	2	0.60	2	Not Proven	2	8	2	Wind Farm Layout	3	131.22	3	9	2	4
5785	135996	931615	5.584572815	4	0.60	2	Not Proven	2	16	3	Water Feature Minor	6	104.33	3	18	3	9
5786	135889	931581	6.364586334	4	0.60	2	Not Proven	2	16	3	Water Feature Minor	6	122.96	3	18	3	9
5787	137979	934068	3.678610318	2	0.60	2	Not Proven	2	8	2	Wind Farm Layout	3	52.40	3	9	2	4
5788	137023	934268	9.453471905	6	0.60	2	Not Proven	2	24	3	Water Feature Minor	6	198.04	3	18	3	9
5789	136951	934326	5.224835556	4	0.60	2	Not Proven	2	16	3	Wind Farm Layout	3	226.79	3	9	2	6
5790	138929	934610	2.42946266	2	0.60	2	Not Proven	2	8	2	Water Feature Minor	6	136.87	3	18	3	6
5791	138777	934554	2.351702092	2	0.60	2	Not Proven	2	8	2	Water Feature Minor	6	189.88	3	18	3	6
5792	135845	931631	5.142458388	4	0.60	2	Not Proven	2	16	3	Wind Farm Layout	3	71.07	3	9	2	6
5793	138216	935054	4.69998257	4	0.60	2	Not Proven	2	16	3	Roads, Tracks, Paths	2	112.18	3	6	1	3
5794	138513	934088	8.243482566	6	0.60	2	Not Proven	2	24	3	Wind Farm Layout	3	2.79	4	12	2	6
5795	137944	934097	3.228960166	2	0.60	2	Not Proven	2	8	2	Wind Farm Layout	3	18.19	3	9	2	4
5796	137346	934137	4.673062486	4	0.60	2	Not Proven	2	16	3	Roads, Tracks, Paths	2	19.57	3	6	1	3
5797	138057	935108	2.50529816	2	0.60	2	Not Proven	2	8	2	Wind Farm Layout	3	8.29	4	12	2	4
5798	137082	934250	5.454487801	4	0.60	2	Not Proven	2	16	3	Water Feature Minor	6	207.95	3	18	3	9
5799	138562	935044	3.452790879	2	0.60	2	Not Proven	2	8	2	Water Feature Minor	6	205.32	3	18	3	6
5800	138628	934559	1.742173641	1	0.60	2	Not Proven	2	4	1	Roads, Tracks, Paths	2	222.16	3	6	1	1
5801	138219	935064	4.740549564	4	0.60	2	Not Proven	2	16	3	Roads, Tracks, Paths	2	101.74	3	6	1	3
5802	135887	931660	0.625983828	1	0.60	2	Not Proven	2	4	1	Wind Farm Layout	3	63.51	3	9	2	2
5803	137381	934164	6.049896796	4	0.60	2	Not Proven	2	16	3	Roads, Tracks, Paths	2	37.26	3	6	1	3
5804	139332	935610	3.910872843	2	0.60	2	Not Proven	2	8	2	Water Feature Minor	6	106.28	3	18	3	6
5805	138296	934558	4.192725769	4	0.60	2	Not Proven	2	16	3	Wind Farm Layout	3	14.42	3	9	2	6
5806	137914	934047	2.855739289	2	0.60	2	Not Proven	2	8	2	Roads, Tracks, Paths	2	35.69	3	6	1	2
5807	138502	935598	0.606697534	1	0.60	2	Not Proven	2	4	1	Wind Farm Layout	3	28.88	3	9	2	2
5808	138889	934620	2.534940255	2	0.60	2	Not Proven	2	8	2	Water Feature Minor	6	157.42	3	18	3	6
5809	138017	935108	3.343411107	2	0.60	2	Not Proven	2	8	2	Wind Farm Layout	3	29.27	3	9	2	4
5810	139264	935044	13.75666672	6	0.60	2	Not Proven	2	24	3	Water Feature Minor	6	177.28	3	18	3	9
5811	138870	935408	6.667843786	4	0.60	2	Not Proven	2	16	3	Roads, Tracks, Paths	2	84.23	3	6	1	3
5812	137910	934033	1.894026843	1	0.60	2	Not Proven	2	4	1	Roads, Tracks, Paths	2	39.74	3	6	1	1
5813	139078	935370	9.265000501	6	0.60	2	Not Proven	2	24	3	Water Feature Minor	6	130.39	3	18	3	9
5814	138236	934450	3.319561487	2	0.60	2	Not Proven	2	8	2	Wind Farm Layout	3	1.47	4	12	2	4
5815	139365	935104	7.69000924	4	0.60	2	Not Proven	2	16	3	Water Feature Minor	6	124.66	3	18	3	9
5816	138982	935140	10.6953901	6	0.60	2	Not Proven	2	24	3	Water Feature Minor	6	88.43	3	18	3	9
5817	138622	934964	2.445217788	2	0.60	2	Not Proven	2	8	2	Roads, Tracks, Paths	2	181.27	3	6	1	2
5818	138053	934575	2.263169938	2	0.60	2	Not Proven	2	8	2	Roads, Tracks, Paths	2	51.76	3	6	1	2
5819	138374	933976	2.744825944	2	0.60	2	Not Proven	2	8	2	Roads, Tracks, Paths	2	44.28	3	6	1	2
5820	137080	934237	6.300413678	4	0.60	2	Not Proven	2	16	3	Water Feature Minor	6	196.23	3	18	3	9
5821	137878	934050	2.199779638	2	0.60	2	Not Proven	2	8	2	Roads, Tracks, Paths	2	8.00	4	8	2	4
5822	138153	935022	7.759594376	4	0.60	2	Not Proven	2	16	3	Wind Farm Layout	3	101.24	3	9	2	6
5823	138308	934580	3.376914381	2	0.60	2	Not Proven	2	8	2	Wind Farm Layout	3	13.97	3	9	2	4
5824	138899	934590	2.405184091	2	0.70	2	Not Proven	2	8	2	Water Feature Minor	6	125.93	3	18	3	6
5825	135853	931637	2.425231721	2	0.70	2	Not Proven	2	8	2	Wind Farm Layout	3	69.29	3	9	2	4
5826	138627	934574	1.675618959	1	0.70	2	Not Proven	2	4	1	Roads, Tracks, Paths	2	209.20	3	6	1	1
5827	138191	935068	4.731594578	4	0.70	2	Not Proven	2	16	3	Wind Farm Layout	3	108.17	3	9	2	6
5828	138929	934600	2.976105829	2	0.70	2	Not Proven	2	8	2	Water Feature Minor	6	127.00	3	18	3	6
5829	138652	935518	4.060695407	4	0.70	2	Not Proven	2	16	3	Wind Farm Layout	3	17.77	3	9	2	6
5830	138618	934051	1.87545259	1	0.70	2	Not Proven	2	4	1	Wind Farm Layout	3	12.44	3	9	2	2
5831	138182	935073	4.724970934	4	0.70	2	Not Proven	2	16	3	Wind Farm Layout	3	101.41	3	9	2	6
5832	138879	934629	2.532825597	2	0.70	2	Not Proven	2	8	2	Water Feature Minor	6	169.67	3	18	3	6
5833	138849	934600	1.65308993	1	0.70	2	Not Proven	2	4	1	Water Feature Minor	6	160.66	3	18	3	3
5834	138909	934620	2.509346612	2	0.70	2	Not Proven	2	8	2	Water Feature Minor	6	150.86	3	18	3	6
5835	138870	933948	9.008574263	6	0.70	2	Not Proven	2	24	3	Water Feature Minor	6	10.19	3	18	3	9
5836	138560	934110	10.64591584	6	0.70	2	Not Proven	2	24	3	Wind Farm Layout	3	18.45	3	9	2	6
5837	138776	934584	0.340281909	1	0.70	2	Not Proven	2	4	1	Water Feature Minor	6	205.09	3	18	3	3
5838	138802	934584	0.504951756	1	0.70	2	Not Proven	2	4	1	Water Feature Minor	6	183.62	3	18	3	3
5839	136964	934284	5.581681085	4	0.70	2	Not Proven	2	16	3	Water Feature Minor	6	201.80	3	18	3	9
5840	138407	934019	2.227691282	2	0.70	2	Not Proven	2	8	2	Wind Farm Layout	3	14.87	3	9	2	4
5841	138215	935089	8.641576444	6	0.70	2	Not Proven	2	24	3	Roads, Tracks, Paths	2	79.40	3	6	1	3
5842	138582	935044	3.557349186	2	0.70	2	Not Proven	2	8	2	Water Feature Minor	6	217.80	3	18	3	6
5843	138283	934566	4.153223384	4	0.70	2	Not Proven	2	16	3	Wind Farm Layout	3	0.44	4	12	2	6
5844	139365	934964	2.789547286	2	0.70	2	Not Proven	2	8	2	Water Feature Minor	6	262.88	3	18	3	6
5845	137409	934129	3.036642512	2	0.70	2	Not Proven	2	8	2	Wind Farm Layout	3	3.76	4	12	2	4

5846	138929	934580	6.86873711	4	0.70	2	Not Proven	2	16	3	Water Feature Minor	6	107.32	3	18	3	9
5847	138383	934010	2.779727601	2	0.70	2	Not Proven	2	8	2	Wind Farm Layout	3	15.69	3	9	2	4
5848	137949	934088	3.24268499	2	0.70	2	Not Proven	2	8	2	Wind Farm Layout	3	28.44	3	9	2	4
5849	137896	934059	2.813847099	2	0.70	2	Not Proven	2	8	2	Roads, Tracks, Paths	2	15.36	3	6	1	2
5850	137905	934064	3.281604635	2	0.70	2	Not Proven	2	8	2	Roads, Tracks, Paths	2	24.67	3	6	1	2
5851	138507	934114	7.389586339	4	0.70	2	Not Proven	2	16	3	Wind Farm Layout	3	3.06	4	12	2	6
5852	136977	934368	5.209729057	4	0.70	2	Not Proven	2	16	3	Wind Farm Layout	3	181.37	3	9	2	6
5853	138294	934617	4.219352725	4	0.70	2	Not Proven	2	16	3	Wind Farm Layout	3	16.50	3	9	2	6
5854	137976	934086	3.666108141	2	0.70	2	Not Proven	2	8	2	Wind Farm Layout	3	35.92	3	9	2	4
5855	138337	933972	2.244752575	2	0.70	2	Not Proven	2	8	2	Roads, Tracks, Paths	2	34.36	3	6	1	2
5856	137957	934092	3.365490045	2	0.70	2	Not Proven	2	8	2	Wind Farm Layout	3	27.90	3	9	2	4
5857	138330	933966	2.215431362	2	0.70	2	Not Proven	2	8	2	Roads, Tracks, Paths	2	37.79	3	6	1	2
5858	138395	933981	2.729495806	2	0.70	2	Not Proven	2	8	2	Wind Farm Layout	3	46.99	3	9	2	4
5859	137954	934079	3.410444053	2	0.70	2	Not Proven	2	8	2	Wind Farm Layout	3	38.67	3	9	2	4
5860	139364	935004	6.019963163	4	0.70	2	Not Proven	2	16	3	Water Feature Minor	6	223.47	3	18	3	9
5861	138209	935099	4.780235952	4	0.70	2	Not Proven	2	16	3	Roads, Tracks, Paths	2	73.13	3	6	1	3
5862	136972	934360	5.215242175	4	0.70	2	Not Proven	2	16	3	Wind Farm Layout	3	190.03	3	9	2	6
5863	138406	933990	3.563883662	2	0.70	2	Not Proven	2	8	2	Wind Farm Layout	3	42.00	3	9	2	4
5864	138360	933992	2.748112474	2	0.80	2	Not Proven	2	8	2	Roads, Tracks, Paths	2	23.24	3	6	1	2
5865	139336	935585	4.257150015	4	0.80	2	Not Proven	2	16	3	Water Feature Minor	6	113.73	3	18	3	9
5866	138404	934002	3.210692822	2	0.80	2	Not Proven	2	8	2	Wind Farm Layout	3	30.00	3	9	2	4
5867	137941	934038	3.609215394	2	0.80	2	Not Proven	2	8	2	Roads, Tracks, Paths	2	64.12	3	6	1	2
5868	136963	934267	5.620171035	4	0.80	2	Not Proven	2	16	3	Water Feature Minor	6	184.78	3	18	3	9
5869	136015	931665	3.833386245	2	0.80	2	Not Proven	2	8	2	Wind Farm Layout	3	84.17	3	9	2	4
5870	138206	934400	3.558924036	2	0.80	2	Not Proven	2	8	2	Wind Farm Layout	3	1.71	4	12	2	4
5871	137940	934083	3.259492944	2	0.80	2	Not Proven	2	8	2	Wind Farm Layout	3	29.51	3	9	2	4
5872	137872	934070	2.810146243	2	0.80	2	Not Proven	2	8	2	Roads, Tracks, Paths	2	3.98	4	8	2	4
5873	138169	935069	6.395385929	4	0.80	2	Not Proven	2	16	3	Wind Farm Layout	3	102.62	3	9	2	6
5874	137972	934066	3.663629728	2	0.80	2	Not Proven	2	8	2	Wind Farm Layout	3	56.24	3	9	2	4
5875	138077	935068	4.922724259	4	0.80	2	Not Proven	2	16	3	Wind Farm Layout	3	40.79	3	9	2	6
5876	137919	934038	2.431491597	2	0.80	2	Not Proven	2	8	2	Roads, Tracks, Paths	2	44.09	3	6	1	2
5877	138336	933958	2.221882037	2	0.80	2	Not Proven	2	8	2	Roads, Tracks, Paths	2	47.29	3	6	1	2
5878	137945	934075	3.265519836	2	0.80	2	Not Proven	2	8	2	Wind Farm Layout	3	38.82	3	9	2	4
5879	137901	934029	1.860400381	1	0.80	2	Not Proven	2	4	1	Roads, Tracks, Paths	2	36.92	3	6	1	1
5880	138368	933998	2.746797932	2	0.80	2	Not Proven	2	8	2	Wind Farm Layout	3	22.23	3	9	2	4
5881	138367	933984	2.724904055	2	0.80	2	Not Proven	2	8	2	Roads, Tracks, Paths	2	33.73	3	6	1	2
5882	137963	934084	3.677601951	2	0.80	2	Not Proven	2	8	2	Wind Farm Layout	3	37.60	3	9	2	4
5883	138355	934596	2.781828623	2	0.80	2	Not Proven	2	8	2	Wind Farm Layout	3	46.87	3	9	2	4
5884	138935	934600	4.943226363	4	0.80	2	Not Proven	2	16	3	Water Feature Minor	6	126.16	3	18	3	9
5885	135899	931563	6.370684523	4	0.80	2	Not Proven	2	16	3	Water Feature Minor	6	102.53	3	18	3	9
5886	139314	935621	4.37859005	4	0.80	2	Not Proven	2	16	3	Water Feature Minor	6	118.42	3	18	3	9
5887	137882	934086	2.930169014	2	0.80	2	Not Proven	2	8	2	Wind Farm Layout	3	4.00	4	12	2	4
5888	138382	933997	2.725157902	2	0.80	2	Not Proven	2	8	2	Wind Farm Layout	3	27.66	3	9	2	4
5889	138181	934338	5.142608549	4	0.80	2	Not Proven	2	16	3	Wind Farm Layout	3	2.38	4	12	2	6
5890	138389	933989	2.732724093	2	0.80	2	Not Proven	2	8	2	Wind Farm Layout	3	37.49	3	9	2	4
5891	139060	935394	4.695827895	4	0.80	2	Not Proven	2	16	3	Water Feature Minor	6	155.53	3	18	3	9
5892	138622	935004	5.53917129	4	0.80	2	Not Proven	2	16	3	Roads, Tracks, Paths	2	217.54	3	6	1	3
5893	138315	933967	2.23051165	2	0.80	2	Not Proven	2	8	2	Roads, Tracks, Paths	2	32.03	3	6	1	2
5894	138456	934135	2.147380275	2	0.80	2	Not Proven	2	8	2	Wind Farm Layout	3	17.29	3	9	2	4
5895	137873	934082	2.815219691	2	0.80	2	Not Proven	2	8	2	Roads, Tracks, Paths	2	1.61	4	8	2	4
5896	137891	934068	2.81454367	2	0.80	2	Not Proven	2	8	2	Roads, Tracks, Paths	2	12.70	3	6	1	2
5897	138387	933960	2.586681033	2	0.80	2	Not Proven	2	8	2	Wind Farm Layout	3	64.29	3	9	2	4
5898	138390	934003	2.89182236	2	0.80	2	Not Proven	2	8	2	Wind Farm Layout	3	24.56	3	9	2	4
5899	137001	934244	6.773283371	4	0.80	2	Not Proven	2	16	3	Water Feature Minor	6	168.75	3	18	3	9
5900	137927	934042	3.283189224	2	0.80	2	Not Proven	2	8	2	Roads, Tracks, Paths	2	49.63	3	6	1	2
5901	138176	935042	4.69364122	4	0.80	2	Not Proven	2	16	3	Wind Farm Layout	3	130.46	3	9	2	6
5902	138273	934543	7.792123688	4	0.80	2	Not Proven	2	16	3	Wind Farm Layout	3	1.48	4	12	2	6
5903	135847	931645	1.81448738	1	0.80	2	Not Proven	2	4	1	Wind Farm Layout	3	59.45	3	9	2	2
5904	137972	934078	3.681764546	2	0.80	2	Not Proven	2	8	2	Wind Farm Layout	3	44.70	3	9	2	4
5905	137913	934069	3.542163476	2	0.80	2	Not Proven	2	8	2	Wind Farm Layout	3	31.80	3	9	2	4
5906	138017	935047	7.958681037	4	0.80	2	Not Proven	2	16	3	Wind Farm Layout	3	9.38	4	12	2	6
5907	135825	931641	1.104228853	1	0.80	2	Not Proven	2	4	1	Wind Farm Layout	3	53.18	3	9	2	2
5908	135995	931660	4.407313599	4	0.80	2	Not Proven	2	16	3	Wind Farm Layout	3	87.32	3	9	2	6
5909	137380	934123	3.830142232	2	0.80	2	Not Proven	2	8	2	Roads, Tracks, Paths	2	1.09	4	8	2	4
5910	138017	935027	9.146891127	6	0.80	2	Not Proven	2	24	3	Wind Farm Layout	3	9.31	4	12	2	6
5911	137909	934078	3.542102013	2	0.80	2	Not Proven	2	8	2	Wind Farm Layout	3	21.95	3	9	2	4
5912	138288	934538	3.839299835	2	0.80	2	Not Proven	2	8	2	Wind Farm Layout	3	14.33	3	9	2	4
5913	138354	933999	2.724917384	2	0.80	2	Not Proven	2	8	2	Roads, Tracks, Paths	2	14.29	3	6	1	2
5914	138397	934010	2.851046857	2	0.80	2	Not Proven	2	8	2	Wind Farm Layout	3	20.17	3	9	2	4
5915	138339	933986	2.542825244	2	0.80	2	Not Proven	2	8	2	Roads, Tracks, Paths	2	21.76	3	6	1	2
5916	138332	933994	2.681422345	2	0.80	2	Not Proven	2	8	2	Roads, Tracks, Paths	2	11.93	3	6	1	2
5917	138555	935025	3.622125164	2	0.90	2	Not Proven	2	8	2	Water Feature Minor	6	213.66	3	18	3	6
5918	135856	931650	1.8061191	1	0.90	2	Not Proven	2	4	1	Wind Farm Layout	3	59.01	3	9	2	2
5919	138855	933943	8.045767677	6	0.90	2	Not Proven	2	24	3	Wind Farm Layout	3	0.88	4	12	2	6
5920	138998	935164	14.55495933	6	0.90	2	Not Proven	2	24	3	Water Feature Minor	6	63.53	3	18	3	9
5921	137886	934078	2.844228769	2	0.90	2	Not Proven	2	8	2	Roads, Tracks, Paths	2	12.02	3	6	1	2
5922	138679	934588	8.124172362	6	0.90	2	Not Proven	2	24	3	Roads, Tracks, Paths	2	226.82	3	6	1	3
5923	138349	934021	3.307836274	2	0.90	2	Not Proven	2	8	2	Roads, Tracks, Paths	2	3.37	4	8	2	4
5924	138663	935044	1.200145299	1	0.90	2	Not Proven	2	4	1	Water Feature Minor	6	209.39	3	18	3	3
5925	136950	934363	5.224683015	4	0.90	2	Not Proven	2	16	3	Wind Farm Layout	3	190.38	3	9	2	6
5926	138381	933983	2.728615829	2	0.90	2	Not Proven	2	8	2	Wind Farm Layout	3	40.59	3	9	2	4
5927	137927	934088	3.395221339	2	0.90	2	Not Proven	2	8	2	Wind Farm Layout	3	19.81	3	9	2	4
5928	135871	931663	0.647405056	1	0.90	2	Not Proven	2	4	1	Wind Farm Layout	3	54.12	3	9	2	2
5929	136976	934311	5.215460131	4	0.90	2	Not Proven	2	16	3	Water Feature Minor	6	229.74	3	18	3	9
5930	138404	934603	3.383707505	2	0.90	2	Not Proven	2	8	2	Wind Farm Layout	3	83.66	3	9	2	4
5931	138899	934600	2.422682045	2	0.90	2	Not Proven	2	8	2	Water Feature Minor	6	135.13	3	18	3	6
5932	139338	935602	3.456306914	2	0.90	2	Not Proven	2	8	2	Water Feature Minor	6	104.34	3	18	3	6
5933	138376	933927	2.227609287	2	0.90	2	Not Proven	2	8	2	Water Feature Minor	6	71.46	3	18	3	6
5934	138642	935024	5.503731392	4	0.90	2	Not Proven	2	16	3	Water Feature Minor	6	232.76	3	18	3	9
5935	137966	934097	3.597544764	2	0.90	2	Not Proven	2	8	2	Wind Farm Layout	3	26.06	3	9	2	4
5936	136967	934352	5.220705617	4	0.90	2	Not Proven	2	16	3	Wind Farm Layout	3	198.69	3	9	2	6
5937	138575	935583	3.215315293	2	0.90	2	Not Proven	2	8	2	Wind Farm Layout	3	16.10	3	9	2	4
5938	139331	935668	4.388024715	4	0.90	2	Not Proven	2	16	3	Water Feature Minor	6	73.34	3	18	3	9
5939	138121	934468	2.838812114	2	0.90	2	Not Proven	2	8	2	Wind Farm Layout	3	109.43	3	9	2	4
5940	138422	934011	2.245393639	2	0.90	2	Not Proven	2	8	2	Wind Farm Layout	3	27.27	3	9	2	4
5941	138181	935051	4.740562055	4	0.90	2	Not Proven	2	16	3	Wind Farm Layout	3	122.72	3	9	2	6
5942	137101	934241	6.691912604	4	0.90	2	Not Proven	2	16	3	Water Feature Minor	6	212.16	3	18	3	9
5943	138833	933955	1.844325277	1	0.90	2	Not Proven	2	4	1	Water Feature Minor	6	10.73	3	18	3	3
5944	138380	933968	2.728645283	2	0.90	2	Not Proven	2	8	2	Roads, Tracks, Paths	2	54.26	3	6	1	2
5945	138387	933975	2.735304895	2	0.90	2	Not Proven	2	8	2	Wind Farm Layout	3	50.10	3	9	2	4
5946	139319	935613	4.636947679	4	0.90	2	Not Proven	2	16	3	Water Feature Minor	6	117.00	3	18	3	9
5947	137311	934109	2.967208775	2	0.90	2	Not Proven	2	8	2	Roads, Tracks, Paths	2	3.04	4	8	2	4
5948	138270	934573	6.746954093	4	0.90	2	Not Proven	2	16	3	Wind Farm Layout	3	13.66	3	9	2	6
5949	138454	934601	5.896051322	4	0.90	2	Not Proven	2	16	3	Wind Farm Layout	3	117.19	3	9	2	6
5950	138196	935077	4.740134833	4	0.90	2	Not Proven	2	16	3	Roads, Tracks, Paths	2	98.67	3	6	1	3
5951	137918	934060	3.606536569	2	0.90	2	Not Proven	2	8	2	Roads, Tracks, Paths	2	37.30	3	6	1	2
5952	138259	934548	3.091920385	2	0.90	2	Not Proven	2	8	2	Wind Farm Layout	3	16.32	3	9	2	4
5953	138909	934590	2.378636727	2	0.90	2	Not Proven	2	8	2	Water Feature Minor	6	122.25	3	18	3	6
5954	138921	935434	3.420388251	2	0.90	2	Not Proven	2	8	2	Roads, Tracks, Paths	2	58.62	3	6	1	2
5955	138375	933991	2.731612418	2	0.90	2	Not Proven	2	8	2	Wind Farm Layout	3	31.10	3	9	2	4
5956	138899	934620	2.530393975	2	0.90	2	Not Proven	2	8	2	Water Feature Minor	6	153.86	3	18	3	6
5957	138299	935157	4.093388546	4	0.90	2	Not Proven	2	16	3	Roads, Tracks, Paths	2	16.09	3	6	1	3
5958	139073	935313	5.074850389	4	0.90	2	Not Proven	2	16	3	Water Feature Minor	6	73.66	3	18	3	9
5959	135809	931630	1.330813361	1	0.90	2	Not Proven	2	4	1	Wind Farm Layout	3	55.84	3	9	2	2
5960	137953	934102	3.240807188	2	0.90	2	Not Proven	2	8	2	Wind Farm Layout	3	17.13	3	9	2	4
5961	135877	931654	0.617087386	1	0.90	2	Not Proven	2	4	1	Wind Farm Layout	3	64.84	3	9	2	2
5962	138919	934620	2.495991809	2	0.90	2	Not Proven	2	8	2	Water Feature Minor	6	148.49	3	18	3	6
5963	138282	934595	3.254434131	2	0.90	2	Not Proven	2	8	2	Wind Farm Layout	3	0.56	4	12	2	4
5964	137360	934119	4.156902414	4	0.90	2	Not Proven	2	16	3	Wind Farm Layout	3	0.77	4	12	2	6
5965	138869	934626	2.540644026	2	0.90	2	Not Proven	2	8	2	Water Feature Minor	6	171.41	3	18	3	6
5966	138331	933980	2.220001242	2	1.00	2	Not Proven	2	8	2	Roads, Tracks, Paths	2	24.85	3	6	1	2
5967	136934	934337	5.206161707	4	1.00	2	Not Proven	2	16	3	Wind Farm Layout	3	218.49	3	9	2	6
5968	139080	935345	5.072793669	4	1.00	2	Not Proven	2	16	3	Water Feature Minor	6	105.40	3	18	3	9
5969	135835	931611	5.192894979	4	1.00	2	Not Proven	2	16	3	Wind Farm Layout	3	84.02	3	9	2	6
5970	135926	931578	6.094239123	4	1.00	2	Not Proven	2	16	3	Water Feature Minor	6	106.25	3	18	3	9
5971	136953	934349	5.205909729	4	1.00	2	Not Proven	2	16	3	Wind Farm Layout	3	203.76	3	9	2	6
5972	138077	935108	3.431254933	2	1.00	2	Not Proven	2	8	2	Wind Farm Layout	3	27.06	3	9	2	4
5973	138429	934587	6.733005878	4	1.00	2	Not Proven	2	16	3	Wind Farm Layout	3	112.90	3	9	2	6
5974	135899	931658	1.204907778	1	1.00	2	Not Proven	2	4	1	Wind Farm Layout	3	71.11	3	9	2	2
5975	138526	934095	8.476732803	6	1.00	2	Not Proven	2	24	3	Wind Farm Layout	3	2.77	4	12	2	6

5976	138919	934600	2.395996286	2	1.00	2	Not Proven	2	8	2	Water Feature Minor	6	128.99	3	18	3	6
5977	135822	931627	4.912834917	4	1.00	2	Not Proven	2	16	3	Wind Farm Layout	3	64.34	3	9	2	6
5978	138919	934590	2.5599191	2	1.00	2	Not Proven	2	8	2	Water Feature Minor	6	119.30	3	18	3	6
5979	138331	934601	2.763214641	2	1.00	2	Not Proven	2	8	2	Wind Farm Layout	3	23.55	3	9	2	4
5980	137021	934242	9.350519996	6	1.00	2	Not Proven	2	24	3	Water Feature Minor	6	172.75	3	18	3	9
5981	138675	934558	10.73246185	6	1.00	2	Not Proven	2	24	3	Roads, Tracks, Paths	2	249.39	3	6	1	3
5982	139330	935596	3.583432611	2	1.00	2	Not Proven	2	8	2	Water Feature Minor	6	114.19	3	18	3	6
5983	139303	935638	4.40983035	4	1.00	2	Not Proven	2	16	3	Water Feature Minor	6	113.96	3	18	3	9
5984	138929	934590	5.171860065	4	1.00	2	Not Proven	2	16	3	Water Feature Minor	6	117.14	3	18	3	9
5985	137063	934257	6.588950767	4	1.00	2	Not Proven	2	16	3	Water Feature Minor	6	203.83	3	18	3	9
5986	138190	935046	4.730690643	4	1.00	2	Not Proven	2	16	3	Roads, Tracks, Paths	2	128.86	3	6	1	3
5987	135849	931659	1.817079319	1	1.00	2	Not Proven	2	4	1	Wind Farm Layout	3	47.83	3	9	2	2
5988	137900	934073	3.42384456	2	1.00	2	Not Proven	2	8	2	Roads, Tracks, Paths	2	22.92	3	6	1	2
5989	138681	935517	4.181423811	4	1.00	2	Not Proven	2	16	3	Wind Farm Layout	3	8.52	4	12	2	6
5990	138434	935573	0.664953396	1	1.00	2	Not Proven	2	4	1	Wind Farm Layout	3	33.45	3	9	2	2
5991	135960	931641	4.388103995	4	1.00	2	Not Proven	2	16	3	Wind Farm Layout	3	103.01	3	9	2	6
5992	138337	934096	9.419854996	6	1.00	2	Not Proven	2	24	3	Wind Farm Layout	3	11.72	3	9	2	6
5993	136939	934346	5.211136076	4	1.00	2	Not Proven	2	16	3	Wind Farm Layout	3	208.84	3	9	2	6
5994	136944	934354	5.221337215	4	1.00	2	Not Proven	2	16	3	Wind Farm Layout	3	200.18	3	9	2	6
5995	139049	935063	2.827761535	2	1.00	2	Not Proven	2	8	2	Water Feature Minor	6	166.69	3	18	3	6
5996	138652	934575	1.707602875	1	1.00	2	Not Proven	2	4	1	Roads, Tracks, Paths	2	222.41	3	6	1	1
5997	139322	935627	4.398257548	4	1.00	2	Not Proven	2	16	3	Water Feature Minor	6	108.70	3	18	3	9
5998	135874	931676	0.668709656	1	1.00	2	Not Proven	2	4	1	Wind Farm Layout	3	43.83	3	9	2	2
5999	136981	934319	5.213992138	4	1.00	2	Not Proven	2	16	3	Wind Farm Layout	3	229.19	3	9	2	6
6000	138332	935135	5.118376187	4	1.00	2	Not Proven	2	16	3	Roads, Tracks, Paths	2	45.29	3	6	1	3
6001	138444	935583	0.684461222	1	1.00	2	Not Proven	2	4	1	Wind Farm Layout	3	40.42	3	9	2	2
6002	138383	933932	2.203033503	2	1.00	2	Not Proven	2	8	2	Water Feature Minor	6	73.30	3	18	3	6
6003	137931	934101	3.319669381	2	1.00	2	Not Proven	2	8	2	Wind Farm Layout	3	9.42	4	12	2	4
6004	137128	934212	19.06955962	8	1.00	2	Not Proven	2	32	4	Water Feature Minor	6	207.42	3	18	3	12
6005	138256	934496	2.420966702	2	1.00	2	Not Proven	2	8	2	Wind Farm Layout	3	1.50	4	12	2	4
6006	138830	934556	4.583080335	4	1.00	2	Not Proven	2	16	3	Water Feature Minor	6	144.60	3	18	3	9
6007	136978	934333	5.205909729	4	1.00	2	Not Proven	2	16	3	Wind Farm Layout	3	215.81	3	9	2	6
6008	138950	935063	5.642723456	4	1.00	2	Not Proven	2	16	3	Water Feature Minor	6	160.60	3	18	3	9
6009	135829	931619	5.310076849	4	1.00	2	Not Proven	2	16	3	Wind Farm Layout	3	74.62	3	9	2	6
6010	138201	935085	7.503124866	4	1.00	2	Not Proven	2	16	3	Roads, Tracks, Paths	2	89.24	3	6	1	3
6011	138037	935127	3.4818554	2	1.00	2	Not Proven	2	8	2	Wind Farm Layout	3	17.01	3	9	2	4
6012	139214	935460	3.938838778	2	1.00	2	Not Proven	2	8	2	Water Feature Minor	6	212.90	3	18	3	6
6013	135842	931617	5.143535543	4	1.00	2	Not Proven	2	16	3	Wind Farm Layout	3	82.24	3	9	2	6
6014	138323	933974	2.196670335	2	1.00	2	Not Proven	2	8	2	Roads, Tracks, Paths	2	27.97	3	6	1	2
6015	138295	934587	2.358915092	2	1.00	2	Not Proven	2	8	2	Wind Farm Layout	3	0.80	4	12	2	4
6016	138157	935030	8.878203207	6	1.00	2	Not Proven	2	24	3	Wind Farm Layout	3	109.39	3	9	2	6
6017	139311	935644	4.395811421	4	1.00	2	Not Proven	2	16	3	Water Feature Minor	6	104.41	3	18	3	9
6018	139320	935649	4.389072066	4	1.00	2	Not Proven	2	16	3	Water Feature Minor	6	95.26	3	18	3	9
6019	138118	935108	2.242199983	2	1.00	2	Not Proven	2	8	2	Wind Farm Layout	3	53.89	3	9	2	4
6020	135889	931638	4.642655235	4	1.00	2	Not Proven	2	16	3	Wind Farm Layout	3	84.51	3	9	2	6
6021	138333	934008	2.808093862	2	1.00	2	Not Proven	2	8	2	Roads, Tracks, Paths	2	1.01	4	8	2	4
6022	137884	934105	3.866509354	2	1.00	2	Not Proven	2	8	2	Wind Farm Layout	3	12.68	3	9	2	4
6023	135988	931633	4.388840097	4	1.00	2	Not Proven	2	16	3	Wind Farm Layout	3	113.54	3	9	2	6
6024	138376	934005	2.734558707	2	1.00	2	Not Proven	2	8	2	Wind Farm Layout	3	18.16	3	9	2	4
6025	136984	934305	5.207204852	4	1.00	2	Not Proven	2	16	3	Water Feature Minor	6	224.82	3	18	3	9
6026	138059	934573	2.253526363	2	1.00	2	Not Proven	2	8	2	Roads, Tracks, Paths	2	46.00	3	6	1	2
6027	138205	935072	4.693711238	4	1.00	2	Not Proven	2	16	3	Roads, Tracks, Paths	2	98.97	3	6	1	3
6028	139365	935044	5.169075838	4	1.00	2	Not Proven	2	16	3	Water Feature Minor	6	184.25	3	18	3	9
6029	135815	931622	4.61432616	4	1.00	2	Not Proven	2	16	3	Wind Farm Layout	3	65.67	3	9	2	6
6030	136987	934327	5.209186241	4	1.00	2	Not Proven	2	16	3	Wind Farm Layout	3	220.37	3	9	2	6
6031	138245	935076	4.730695396	4	1.00	2	Not Proven	2	16	3	Roads, Tracks, Paths	2	86.13	3	6	1	3
6032	135876	931640	2.043413806	2	1.00	2	Not Proven	2	8	2	Wind Farm Layout	3	76.46	3	9	2	4
6033	138325	933987	2.274935667	2	1.00	2	Not Proven	2	8	2	Roads, Tracks, Paths	2	16.31	3	6	1	2
6034	138478	934107	7.986815026	4	1.00	2	Not Proven	2	16	3	Wind Farm Layout	3	11.77	3	9	2	6
6035	137983	934092	3.671139675	2	1.00	2	Not Proven	2	8	2	Wind Farm Layout	3	28.24	3	9	2	4
6036	136961	934343	5.214964118	4	1.00	2	Not Proven	2	16	3	Wind Farm Layout	3	208.48	3	9	2	6
6037	136980	934355	5.214099164	4	1.00	2	Not Proven	2	16	3	Wind Farm Layout	3	193.76	3	9	2	6
6038	138054	934564	2.262339298	2	1.00	2	Not Proven	2	8	2	Roads, Tracks, Paths	2	52.67	3	6	1	2
6039	138618	935558	4.445879505	4	1.00	2	Not Proven	2	16	3	Wind Farm Layout	3	7.69	4	12	2	6
6040	135883	931646	1.118566079	1	1.00	2	Not Proven	2	4	1	Wind Farm Layout	3	74.67	3	9	2	2
6041	137970	934088	3.674332029	2	1.00	2	Not Proven	2	8	2	Wind Farm Layout	3	35.25	3	9	2	4
6042	138663	935024	0.717038814	1	1.00	2	Not Proven	2	4	1	Water Feature Minor	6	229.22	3	18	3	3
6043	139323	935663	4.393906181	4	1.00	2	Not Proven	2	16	3	Water Feature Minor	6	81.98	3	18	3	9
6044	138359	933978	2.655144277	2	1.00	2	Not Proven	2	8	2	Roads, Tracks, Paths	2	35.74	3	6	1	2
6045	136974	934323	5.20965775	4	1.00	2	Not Proven	2	16	3	Wind Farm Layout	3	226.29	3	9	2	6
6046	138097	935027	10.22341294	6	1.00	2	Not Proven	2	24	3	Wind Farm Layout	3	60.97	3	9	2	6
6047	135563	931990	1.113181677	1	1.00	2	Not Proven	2	4	1	Wind Farm Layout	3	18.12	3	9	2	2
6048	136931	934351	5.209685637	4	1.00	2	Not Proven	2	16	3	Wind Farm Layout	3	205.10	3	9	2	6
6049	138061	934576	2.253010748	2	1.00	2	Not Proven	2	8	2	Roads, Tracks, Paths	2	43.69	3	6	1	2
6050	138218	935076	4.730704783	4	1.00	2	Not Proven	2	16	3	Roads, Tracks, Paths	2	90.53	3	6	1	3
6051	138037	935048	5.378166073	4	1.00	2	Not Proven	2	16	3	Wind Farm Layout	3	9.96	4	12	2	6
6052	138602	934964	1.641799114	1	1.00	2	Not Proven	2	4	1	Roads, Tracks, Paths	2	172.97	3	6	1	1
6053	138562	935024	3.506154351	2	1.00	2	Not Proven	2	8	2	Water Feature Minor	6	219.22	3	18	3	6
6054	135882	931682	0.617135146	1	1.00	2	Not Proven	2	4	1	Wind Farm Layout	3	42.05	3	9	2	2
6055	135864	931657	1.307358417	1	1.00	2	Not Proven	2	4	1	Wind Farm Layout	3	56.33	3	9	2	2
6056	135899	931669	0.617290814	1	1.00	2	Not Proven	2	4	1	Wind Farm Layout	3	61.29	3	9	2	2
6057	137932	934056	3.257087948	2	1.00	2	Not Proven	2	8	2	Wind Farm Layout	3	51.19	3	9	2	4
6058	137302	934106	2.794598436	2	1.00	2	Not Proven	2	8	2	Roads, Tracks, Paths	2	10.96	3	6	1	2
6059	138039	934571	2.272535232	2	1.00	2	Not Proven	2	8	2	Roads, Tracks, Paths	2	66.08	3	6	1	2
6060	139317	935635	4.398600695	4	1.00	2	Not Proven	2	16	3	Water Feature Minor	6	108.47	3	18	3	9
6061	138171	935033	5.166549177	4	1.00	2	Not Proven	2	16	3	Wind Farm Layout	3	122.15	3	9	2	6
6062	139365	934938	3.24227543	2	1.00	2	Not Proven	2	8	2	Water Feature Minor	6	242.26	3	18	3	6
6063	138909	934610	2.458384823	2	1.00	2	Not Proven	2	8	2	Water Feature Minor	6	141.27	3	18	3	6
6064	138434	935662	0.672414623	1	1.00	2	Not Proven	2	4	1	Wind Farm Layout	3	118.55	3	9	2	2
6065	138530	935604	1.852215112	1	1.00	2	Not Proven	2	4	1	Wind Farm Layout	3	6.71	4	12	2	2
6066	135850	931623	5.152213453	4	1.00	2	Not Proven	2	16	3	Wind Farm Layout	3	80.45	3	9	2	6
6067	136992	934324	5.217405125	4	1.00	2	Not Proven	2	16	3	Wind Farm Layout	3	222.59	3	9	2	6
6068	138403	935633	0.681824671	1	1.00	2	Not Proven	2	4	1	Wind Farm Layout	3	99.53	3	9	2	2
6069	139337	935660	4.397415085	4	1.00	2	Not Proven	2	16	3	Water Feature Minor	6	76.50	3	18	3	9
6070	135897	931643	3.497646898	2	1.00	2	Not Proven	2	8	2	Wind Farm Layout	3	83.62	3	9	2	4
6071	138357	933949	2.23577235	2	1.00	2	Not Proven	2	8	2	Roads, Tracks, Paths	2	62.55	3	6	1	2
6072	137954	934035	3.440352829	2	1.00	2	Not Proven	2	8	2	Roads, Tracks, Paths	2	77.38	3	6	1	2
6073	136956	934335	5.222672777	4	1.00	2	Not Proven	2	16	3	Wind Farm Layout	3	217.15	3	9	2	6
6074	139330	935632	4.544228562	4	1.00	2	Not Proven	2	16	3	Water Feature Minor	6	99.39	3	18	3	9
6075	137331	934113	3.832301586	2	1.00	2	Not Proven	2	8	2	Roads, Tracks, Paths	2	0.89	4	8	2	4
6076	136947	934340	5.216824522	4	1.00	2	Not Proven	2	16	3	Wind Farm Layout	3	213.56	3	9	2	6
6077	139324	935604	4.508178374	4	1.00	2	Not Proven	2	16	3	Water Feature Minor	6	116.01	3	18	3	9
6078	139327	935618	4.658473081	4	1.00	2	Not Proven	2	16	3	Water Feature Minor	6	107.70	3	18	3	9
6079	139306	935652	4.390131982	4	1.00	2	Not Proven	2	16	3	Water Feature Minor	6	101.11	3	18	3	9
6080	135899	931586	6.377378892	4	1.00	2	Not Proven	2	16	3	Water Feature Minor	6	123.78	3	18	3	9
6081	138377	933940	2.245105759	2	1.00	2	Not Proven	2	8	2	Roads, Tracks, Paths	2	77.59	3	6	1	2
6082	137886	934100	3.924116059	2	1.00	2	Not Proven	2	8	2	Wind Farm Layout	3	7.30	4	12	2	4
6083	136999	934224	6.726311283	4	1.00	2	Not Proven	2	16	3	Water Feature Minor	6	148.96	3	18	3	9
6084	138202	935107	4.400545664	4	1.00	2	Not Proven	2	16	3	Roads, Tracks, Paths	2	70.48	3	6	1	3
6085	138374	934016	2.726386514	2	1.00	2	Not Proven	2	8	2	Wind Farm Layout	3	7.12	4	12	2	4
6086	138895	935405	11.01564003	6	1.00	2	Not Proven	2	24	3	Roads, Tracks, Paths	2	84.63	3	6	1	3
6087	139266	934920	1.147420355	1	1.00	2	Not Proven	2	4	1	Water Feature Minor	6	214.36	3	18	3	3
6088	139345	935609	3.446852616	2	1.00	2	Not Proven	2	8	2	Water Feature Minor	6	94.96	3	18	3	6
6089	135892	931652	1.223892773	1	1.00	2	Not Proven	2	4	1	Wind Farm Layout	3	73.33	3	9	2	2
6090	135892	931633	5.819840851	4	1.00	2	Not Proven	2	16	3	Wind Farm Layout	3	90.33	3	9	2	6
6091	139265	935084	5.841652249	4	1.00	2	Not Proven	2	16	3	Water Feature Minor	6	137.32	3	18	3	9
6092	135866	931670	0.701924698	1	1.00	2	Not Proven	2	4	1	Wind Farm Layout	3	45.61	3	9	2	2
6093	135861	931642	1.809107593	1	1.00	2	Not Proven	2	4	1	Wind Farm Layout	3	68.40	3	9	2	2
6094	138671	934055	2.438925233	2	1.00	2	Not Proven	2	8	2	Wind Farm Layout	3	2.61	4	12	2	4
6095	135962	931596	6.234952375	4	1.00	2	Not Proven	2	16	3	Water Feature Minor	6	101.20	3	18	3	9
6096	138347	934007	2.732573823	2	1.00	2	Not Proven	2	8	2	Roads, Tracks, Paths	2	4.44	4	8	2	4
6097	135890	931687	0.617066846	1	1.00	2	Not Proven	2	4	1	Wind Farm Layout	3	41.17	3	9	2	2
6098	135824	931616	5.451649663	4	1.00	2	Not Proven	2	16	3	Wind Farm Layout	3	75.07	3	9	2	6
6099	138371	933948	2.209503547	2	1.00	2	Not Proven	2	8	2	Roads, Tracks, Paths	2	67.99	3	6	1	2
6100	139314	935657	4.409567839	4	1.00	2	Not Proven	2	16	3	Water Feature Minor	6	92.19	3	18	3	9
6101	135830	931633	4.18517376	4	1.00	2	Not Proven	2	16	3	Wind Farm Layout	3	62.56	3	9	2	6
6102	139342	935615	3.730900278	2	1.00	2	Not Proven	2	8	2	Water Feature Minor	6	95.12	3	18	3	6
6103	138358	933963	2.211755735	2	1.00	2	Not Proven	2	8	2	Roads, Tracks, Paths	2	49.62	3	6	1	2
6104	135870	931648	1.191702532	1	1.00	2	Not Proven	2	4	1	Wind Farm Layout	3	66.62	3	9	2	2
6105	136942	934332	5.214138163	4	1.00	2	Not Proven	2	16	3	Wind Farm Layout	3	222.21	3	9	2	6

6106	139297	935647	4.389448425	4	1.00	2	Not Proven	2	16	3	Water Feature Minor	6	110.78	3	18	3	9
6107	136992	934336	5.212135283	4	1.00	2	Not Proven	2	16	3	Wind Farm Layout	3	210.73	3	9	2	6
6108	139047	935300	7.316441744	4	1.00	2	Not Proven	2	16	3	Water Feature Minor	6	67.48	3	18	3	9
6109	138610	935545	4.294922577	4	1.00	2	Not Proven	2	16	3	Wind Farm Layout	3	7.28	4	12	2	6
6110	137904	934087	3.483796523	2	1.00	2	Not Proven	2	8	2	Wind Farm Layout	3	11.71	3	9	2	4
6111	138362	934006	2.724921336	2	1.00	2	Not Proven	2	8	2	Wind Farm Layout	3	12.72	3	9	2	4
6112	135943	931586	6.181529362	4	1.00	2	Not Proven	2	16	3	Water Feature Minor	6	105.76	3	18	3	9
6113	138967	935166	17.7385533	8	0.60	2	Not Proven	2	32	4	Water Feature Minor	6	60.09	3	18	3	12
6114	139278	935622	4.409808607	4	0.60	2	Not Proven	2	16	3	Water Feature Minor	6	142.08	3	18	3	9
6115	138469	934767	2.448458324	2	0.60	2	Not Proven	2	8	2	Wind Farm Layout	3	11.64	3	9	2	4
6116	135941	931676	3.914049279	2	0.60	2	Not Proven	2	8	2	Wind Farm Layout	3	66.42	3	9	2	4
6117	139311	935607	4.569665963	4	0.60	2	Not Proven	2	16	3	Water Feature Minor	6	126.74	3	18	3	9
6118	139297	935611	4.389544025	4	0.60	2	Not Proven	2	16	3	Water Feature Minor	6	137.98	3	18	3	9
6119	139294	935596	4.366044243	4	0.60	2	Not Proven	2	16	3	Water Feature Minor	6	146.68	3	18	3	9
6120	137344	934095	3.626023847	2	0.60	2	Not Proven	2	8	2	Roads, Tracks, Paths	2	9.92	4	8	2	4
6121	139262	935612	3.191972499	2	0.60	2	Not Proven	2	8	2	Water Feature Minor	6	160.20	3	18	3	6
6122	135951	931659	4.392880282	4	0.60	2	Not Proven	2	16	3	Wind Farm Layout	3	84.27	3	9	2	6
6123	138778	934579	0.485130064	1	0.60	2	Not Proven	2	4	1	Water Feature Minor	6	200.75	3	18	3	3
6124	139272	935630	4.261654852	4	0.60	2	Not Proven	2	16	3	Water Feature Minor	6	140.30	3	18	3	9
6125	135968	931668	4.408895577	4	0.60	2	Not Proven	2	16	3	Wind Farm Layout	3	76.87	3	9	2	6
6126	139170	934801	5.577930821	4	0.60	2	Not Proven	2	16	3	Water Feature Minor	6	145.72	3	18	3	9
6127	136962	934307	5.222828394	4	0.60	2	Not Proven	2	16	3	Water Feature Minor	6	224.59	3	18	3	9
6128	137328	934081	3.278161695	2	0.60	2	Not Proven	2	8	2	Roads, Tracks, Paths	2	1.10	4	8	2	4
6129	135932	931694	0.617064416	1	0.60	2	Not Proven	2	4	1	Wind Farm Layout	3	47.87	3	9	2	2
6130	138167	935127	2.052856101	2	0.70	2	Not Proven	2	8	2	Wind Farm Layout	3	45.49	3	9	2	4
6131	139300	935625	4.394158298	4	0.70	2	Not Proven	2	16	3	Water Feature Minor	6	126.29	3	18	3	9
6132	138626	935571	4.57734338	4	0.70	2	Not Proven	2	16	3	Wind Farm Layout	3	22.66	3	9	2	6
6133	138019	934469	2.823643126	2	0.70	2	Not Proven	2	8	2	Roads, Tracks, Paths	2	138.88	3	6	1	2
6134	139045	935392	4.552946734	4	0.70	2	Not Proven	2	16	3	Water Feature Minor	6	156.11	3	18	3	9
6135	136954	934313	5.216669998	4	0.70	2	Not Proven	2	16	3	Water Feature Minor	6	230.06	3	18	3	9
6136	138140	935040	9.337122124	6	0.70	2	Not Proven	2	24	3	Wind Farm Layout	3	102.51	3	9	2	6
6137	138859	934560	5.872757941	4	0.70	2	Not Proven	2	16	3	Water Feature Minor	6	124.42	3	18	3	9
6138	138849	934560	5.867563598	4	0.70	2	Not Proven	2	16	3	Water Feature Minor	6	131.89	3	18	3	9
6139	139280	935600	4.32172959	4	0.80	2	Not Proven	2	16	3	Water Feature Minor	6	157.95	3	18	3	9
6140	137359	934078	3.534767247	2	0.80	2	Not Proven	2	8	2	Roads, Tracks, Paths	2	10.67	3	6	1	2
6141	136957	934299	5.416298088	4	0.80	2	Not Proven	2	16	3	Water Feature Minor	6	216.27	3	18	3	9
6142	139184	935561	5.946714606	4	0.80	2	Not Proven	2	16	3	Water Feature Minor	6	251.60	3	18	3	9
6143	138118	935075	6.891653321	4	0.80	2	Not Proven	2	16	3	Wind Farm Layout	3	76.88	3	9	2	6
6144	138484	935582	2.075676318	2	0.80	2	Not Proven	2	8	2	Wind Farm Layout	3	28.74	3	9	2	4
6145	138463	935592	0.679273883	1	0.80	2	Not Proven	2	4	1	Wind Farm Layout	3	43.99	3	9	2	2
6146	137360	934069	3.488913409	2	0.80	2	Not Proven	2	8	2	Roads, Tracks, Paths	2	19.56	3	6	1	2
6147	139123	934886	4.843157681	4	0.80	2	Not Proven	2	16	3	Water Feature Minor	6	242.24	3	18	3	9
6148	137371	934070	3.47426908	2	0.80	2	Not Proven	2	8	2	Roads, Tracks, Paths	2	21.76	3	6	1	2
6149	136960	934284	5.609246614	4	0.80	2	Not Proven	2	16	3	Water Feature Minor	6	201.52	3	18	3	9
6150	136924	934285	5.623564328	4	0.80	2	Not Proven	2	16	3	Water Feature Minor	6	200.88	3	18	3	9
6151	139155	935558	5.877437482	4	0.80	2	Not Proven	2	16	3	Roads, Tracks, Paths	2	253.07	3	6	1	3
6152	139139	934867	3.406705131	2	0.80	2	Not Proven	2	8	2	Water Feature Minor	6	217.43	3	18	3	6
6153	135976	931695	4.41689858	4	0.80	2	Not Proven	2	16	3	Wind Farm Layout	3	50.73	3	9	2	6
6154	139226	935588	6.306870458	4	0.80	2	Not Proven	2	16	3	Water Feature Minor	6	202.51	3	18	3	9
6155	135959	931686	4.395338759	4	0.80	2	Not Proven	2	16	3	Wind Farm Layout	3	58.12	3	9	2	6
6156	138076	934601	2.268520205	2	0.80	2	Not Proven	2	8	2	Roads, Tracks, Paths	2	26.17	3	6	1	2
6157	138367	935611	0.235992554	1	0.80	2	Not Proven	2	4	1	Wind Farm Layout	3	87.97	3	9	2	2
6158	139156	934848	6.42878492	4	0.80	2	Not Proven	2	16	3	Water Feature Minor	6	191.93	3	18	3	9
6159	138089	934622	2.254391162	2	0.80	2	Not Proven	2	8	2	Roads, Tracks, Paths	2	18.67	3	6	1	2
6160	137299	934084	2.831233698	2	0.80	2	Not Proven	2	8	2	Roads, Tracks, Paths	2	19.87	3	6	1	2
6161	136938	934287	5.617697911	4	0.80	2	Not Proven	2	16	3	Water Feature Minor	6	203.16	3	18	3	9
6162	137356	934087	3.735290644	2	0.80	2	Not Proven	2	8	2	Roads, Tracks, Paths	2	1.18	4	8	2	4
6163	136929	934293	5.617711067	4	0.80	2	Not Proven	2	16	3	Water Feature Minor	6	208.89	3	18	3	9
6164	139071	935432	6.29989341	4	0.80	2	Not Proven	2	16	3	Roads, Tracks, Paths	2	178.67	3	6	1	3
6165	138153	934730	3.417051374	2	0.80	2	Not Proven	2	8	2	Wind Farm Layout	3	4.49	4	12	2	4
6166	138970	935402	2.350595143	2	0.90	2	Not Proven	2	8	2	Roads, Tracks, Paths	2	110.86	3	6	1	2
6167	137410	934119	3.312294086	2	0.90	2	Not Proven	2	8	2	Wind Farm Layout	3	13.62	3	9	2	4
6168	137303	934097	2.827080868	2	0.90	2	Not Proven	2	8	2	Roads, Tracks, Paths	2	12.31	3	6	1	2
6169	137388	934084	3.491122063	2	0.90	2	Not Proven	2	8	2	Roads, Tracks, Paths	2	13.24	3	6	1	2
6170	135849	931694	1.352804239	1	0.90	2	Not Proven	2	4	1	Wind Farm Layout	3	16.56	3	9	2	2
6171	137355	934097	3.709158194	2	0.90	2	Not Proven	2	8	2	Roads, Tracks, Paths	2	8.68	4	8	2	4
6172	137378	934082	3.491107399	2	0.90	2	Not Proven	2	8	2	Roads, Tracks, Paths	2	12.27	3	6	1	2
6173	135876	931690	0.618600793	1	0.90	2	Not Proven	2	4	1	Wind Farm Layout	3	32.21	3	9	2	2
6174	137315	934088	3.293277719	2	0.90	2	Not Proven	2	8	2	Roads, Tracks, Paths	2	3.41	4	8	2	4
6175	139121	935479	7.18653649	4	0.90	2	Not Proven	2	16	3	Roads, Tracks, Paths	2	219.11	3	6	1	3
6176	137397	934086	3.470684496	2	0.90	2	Not Proven	2	8	2	Roads, Tracks, Paths	2	14.64	3	6	1	2
6177	138155	935066	5.864226338	4	1.00	2	Not Proven	2	16	3	Wind Farm Layout	3	102.64	3	9	2	6
6178	138945	935418	4.360170573	4	1.00	2	Not Proven	2	16	3	Roads, Tracks, Paths	2	83.46	3	6	1	3
6179	135905	931658	2.050576494	2	1.00	2	Not Proven	2	8	2	Wind Farm Layout	3	73.79	3	9	2	4
6180	137389	934078	3.491188288	2	1.00	2	Not Proven	2	8	2	Roads, Tracks, Paths	2	19.26	3	6	1	2
6181	136935	934282	5.617708697	4	1.00	2	Not Proven	2	16	3	Water Feature Minor	6	198.03	3	18	3	9
6182	139103	934901	3.516741329	2	1.00	2	Not Proven	2	8	2	Water Feature Minor	6	265.99	3	18	3	6
6183	138859	934570	5.864270127	4	1.00	2	Not Proven	2	16	3	Water Feature Minor	6	131.47	3	18	3	9
6184	139180	935540	4.096266342	4	1.00	2	Not Proven	2	16	3	Water Feature Minor	6	268.92	3	18	3	9
6185	135839	931708	1.709166815	1	1.00	2	Not Proven	2	4	1	Wind Farm Layout	3	0.44	4	12	2	2
6186	136923	934320	5.61732843	4	1.00	2	Not Proven	2	16	3	Water Feature Minor	6	235.87	3	18	3	9
6187	135914	931685	0.651430193	1	1.00	2	Not Proven	2	4	1	Wind Farm Layout	3	53.70	3	9	2	2
6188	137386	934094	3.474910667	2	1.00	2	Not Proven	2	8	2	Roads, Tracks, Paths	2	3.08	4	8	2	4
6189	138287	935190	6.765942543	4	1.00	2	Not Proven	2	16	3	Wind Farm Layout	3	8.83	4	12	2	6
6190	135800	931661	1.593975141	1	1.00	2	Not Proven	2	4	1	Wind Farm Layout	3	24.12	3	9	2	2
6191	139281	935635	4.39624811	4	1.00	2	Not Proven	2	16	3	Water Feature Minor	6	130.44	3	18	3	9
6192	139198	935586	6.33267457	4	1.00	2	Not Proven	2	16	3	Water Feature Minor	6	224.65	3	18	3	9
6193	138889	934530	6.485459679	4	1.00	2	Not Proven	2	16	3	Water Feature Minor	6	82.04	3	18	3	9
6194	138121	935085	7.793134573	4	1.00	2	Not Proven	2	16	3	Wind Farm Layout	3	76.27	3	9	2	6
6195	138960	935121	6.387276845	4	1.00	2	Not Proven	2	16	3	Water Feature Minor	6	103.65	3	18	3	9
6196	139049	935342	8.899794144	6	1.00	2	Not Proven	2	24	3	Water Feature Minor	6	106.59	3	18	3	9
6197	135843	931702	1.64834252	1	1.00	2	Not Proven	2	4	1	Wind Farm Layout	3	6.72	4	12	2	2
6198	138859	934550	6.154395305	4	1.00	2	Not Proven	2	16	3	Water Feature Minor	6	117.80	3	18	3	9
6199	138492	935603	0.34787433	1	1.00	2	Not Proven	2	4	1	Wind Farm Layout	3	40.05	3	9	2	2
6200	139021	935417	3.566968946	2	1.00	2	Not Proven	2	8	2	Roads, Tracks, Paths	2	139.47	3	6	1	2
6201	136912	934303	5.617693011	4	1.00	2	Not Proven	2	16	3	Water Feature Minor	6	218.88	3	18	3	9
6202	139047	935329	5.692778613	4	1.00	2	Not Proven	2	16	3	Water Feature Minor	6	94.62	3	18	3	9
6203	139275	935644	4.401493059	4	1.00	2	Not Proven	2	16	3	Water Feature Minor	6	128.49	3	18	3	9
6204	139042	935437	2.600712896	2	1.00	2	Not Proven	2	8	2	Roads, Tracks, Paths	2	149.69	3	6	1	2
6205	135871	931699	0.617064905	1	1.00	2	Not Proven	2	4	1	Wind Farm Layout	3	21.93	3	9	2	2
6206	137306	934086	3.024557356	2	1.00	2	Not Proven	2	8	2	Roads, Tracks, Paths	2	12.61	3	6	1	2
6207	138335	934650	2.218869704	2	1.00	2	Not Proven	2	8	2	Wind Farm Layout	3	0.56	4	12	2	4
6208	139057	935433	5.235201158	4	1.00	2	Not Proven	2	16	3	Roads, Tracks, Paths	2	165.14	3	6	1	3
6209	139289	935641	4.409835059	4	1.00	2	Not Proven	2	16	3	Water Feature Minor	6	120.59	3	18	3	9
6210	135820	931699	1.396541685	1	1.00	2	Not Proven	2	4	1	Wind Farm Layout	3	0.90	4	12	2	2
6211	135949	931704	0.750450923	1	1.00	2	Not Proven	2	4	1	Wind Farm Layout	3	39.29	3	9	2	2
6212	138247	935579	0.783704409	1	1.00	2	Not Proven	2	4	1	Wind Farm Layout	3	20.58	3	9	2	2
6213	138319	935601	0.250142204	1	1.00	2	Not Proven	2	4	1	Wind Farm Layout	3	48.33	3	9	2	2
6214	135812	931694	1.543832539	1	1.00	2	Not Proven	2	4	1	Wind Farm Layout	3	0.01	4	12	2	2
6215	135923	931667	2.73858519 2	2	1.00	2	Not Proven	2	8	2	Wind Farm Layout	3	73.81	3	9	2	4
6216	135856	931700	0.686939337	1	1.00	2	Not Proven	2	4	1	Wind Farm Layout	3	14.33	3	9	2	2
6217	136945	934318	5.256891919	4	1.00	2	Not Proven	2	16	3	Water Feature Minor	6	234.50	3	18	3	9
6218	136970	934302	5.208489288	4	1.00	2	Not Proven	2	16	3	Water Feature Minor	6	220.20	3	18	3	9
6219	139140	934748	6.120896341	4	1.00	2	Not Proven	2	16	3	Water Feature Minor	6	127.11	3	18	3	9
6220	135875	931702	0.617064416	1	1.00	2	Not Proven	2	4	1	Wind Farm Layout	3	21.04	3	9	2	2
6221	135811	931643	1.576025652	1	1.00	2	Not Proven	2	4	1	Wind Farm Layout	3	45.11	3	9	2	2
6222	138879	934540	6.342027821	4	1.00	2	Not Proven	2	16	3	Water Feature Minor	6	96.17	3	18	3	9
6223	138443	934754	1.74661199	1	1.00	2	Not Proven	2	4	1	Wind Farm Layout	3	15.51	3	9	2	2
6224	135807	931684	1.576025144	1	1.00	2	Not Proven	2	4	1	Wind Farm Layout	3	6.69	4	12	2	2
6225	138042	934480	2.823477315	2	1.00	2	Not Proven	2	8	2	Roads, Tracks, Paths	2	116.59	3	6	1	2
6226	138165	934750	3.332555273	2	1.00	2	Not Proven	2	8	2	Wind Farm Layout	3	22.00	3	9	2	4
6227	139261	935648	3.448555732	2	1.00	2	Not Proven	2	8	2	Water Feature Minor	6	136.60	3	18	3	6
6228	136935	934301	5.617697991	4	1.00	2	Not Proven	2	16	3	Water Feature Minor	6	217.00	3	18	3	9
6229	138670	935544	4.032199818	4	1.00	2	Not Proven	2	16	3	Wind Farm Layout	3	12.88	3	9	2	6
6230	139172	935507	6.861272388	4	1.00	2	Not Proven	2	16	3	Water Feature Minor	6	259.67	3	18	3	9
6231	139255	935589	6.275362401	4	1.00	2	Not Proven	2	16	3	Water Feature Minor	6	182.12	3	18	3	9
6232	136259	931774	2.354302575	2	0.60	2	Not Proven	2	8	2	Wind Farm Layout	3	1.88	4	12	2	4
6233	136323	931769	2.355945909	2	0.60	2	Not Proven	2	8	2	Wind Farm Layout	3	5.78	4	12	2	4
6234	136205	931780	3.190970246	2	0.60	2	Not Proven	2	8	2	Wind Farm Layout	3	12.82	3	9	2	4
6235	136058	931753	2.00360033	2	0.80	2	Not Proven	2	8	2	Wind Farm Layout	3	0.54	4	12	2	4

6236	136417	931785	1.059166008	1	1.00	2	Not Proven	2	4	1	Wind Farm Layout	3	6.93	4	12	2	2
6237	135634	931791	0.31695058	1	1.00	2	Not Proven	2	4	1	Wind Farm Layout	3	11.25	3	9	2	2
6238	137444	934164	14.79734162	6	0.60	2	Not Proven	2	24	3	Wind Farm Layout	3	19.67	3	9	2	6
6239	137901	931351	11.30664045	6	0.60	2	Not Proven	2	24	3	Water Feature Minor	6	43.38	3	18	3	9
6240	136726	931842	0.957047626	1	0.60	2	Not Proven	2	4	1	Wind Farm Layout	3	18.69	3	9	2	2
6241	136264	931280	1.393740378	1	0.60	2	Not Proven	2	4	1	Wind Farm Layout	3	31.91	3	9	2	2
6242	137175	934284	4.886546084	4	0.60	2	Not Proven	2	16	3	Roads, Tracks, Paths	2	224.58	3	6	1	3
6243	137050	931867	1.951255592	1	0.60	2	Not Proven	2	4	1	Wind Farm Layout	3	4.67	4	12	2	2
6244	137605	931881	1.998380182	1	0.60	2	Not Proven	2	4	1	Wind Farm Layout	3	13.01	3	9	2	2
6245	138035	931409	4.873259789	4	0.60	2	Not Proven	2	16	3	Wind Farm Layout	3	78.94	3	9	2	6
6246	139191	933275	1.524454566	1	0.60	2	Not Proven	2	4	1	Wind Farm Layout	3	12.80	3	9	2	2
6247	135413	931817	1.95880673	1	0.60	2	Not Proven	2	4	1	Wind Farm Layout	3	12.45	3	9	2	2
6248	137941	931391	5.262703349	4	0.60	2	Not Proven	2	16	3	Water Feature Minor	6	79.14	3	18	3	9
6249	136972	931889	2.91510385	2	0.60	2	Not Proven	2	8	2	Wind Farm Layout	3	30.98	3	9	2	4
6250	136778	931836	2.930783094	2	0.60	2	Not Proven	2	8	2	Wind Farm Layout	3	3.55	4	12	2	4
6251	136875	931858	2.922913263	2	0.60	2	Not Proven	2	8	2	Wind Farm Layout	3	9.66	4	12	2	4
6252	137931	931351	4.096478383	4	0.60	2	Not Proven	2	16	3	Water Feature Minor	6	40.99	3	18	3	9
6253	136332	931788	2.362178039	2	0.60	2	Not Proven	2	8	2	Roads, Tracks, Paths	2	10.50	3	6	1	2
6254	136281	931782	2.36886168	2	0.60	2	Not Proven	2	8	2	Roads, Tracks, Paths	2	6.18	4	8	2	4
6255	135410	931832	1.997963604	1	0.60	2	Not Proven	2	4	1	Wind Farm Layout	3	2.68	4	12	2	2
6256	137062	931895	1.228567379	1	0.60	2	Not Proven	2	4	1	Roads, Tracks, Paths	2	0.98	4	8	2	2
6257	137048	931882	2.108517429	2	0.60	2	Not Proven	2	8	2	Roads, Tracks, Paths	2	15.92	3	6	1	2
6258	136332	931773	2.349762276	2	0.60	2	Not Proven	2	8	2	Wind Farm Layout	3	2.08	4	12	2	4
6259	137689	931819	1.185676776	1	0.60	2	Not Proven	2	4	1	Wind Farm Layout	3	17.71	3	9	2	2
6260	135164	931787	1.756745931	1	0.60	2	Not Proven	2	4	1	Wind Farm Layout	3	16.86	3	9	2	2
6261	136270	931266	2.49960987	2	0.60	2	Not Proven	2	8	2	Wind Farm Layout	3	17.06	3	9	2	4
6262	136284	931767	2.34991131	2	0.60	2	Not Proven	2	8	2	Wind Farm Layout	3	6.39	4	12	2	4
6263	137912	931340	5.530780141	4	0.60	2	Not Proven	2	16	3	Water Feature Minor	6	31.51	3	18	3	9
6264	138698	931754	11.91119726	6	0.60	2	Not Proven	2	24	3	Water Feature Minor	6	150.15	3	18	3	9
6265	136083	931765	1.994713904	1	0.70	2	Not Proven	2	4	1	Wind Farm Layout	3	9.20	4	12	2	2
6266	136185	931743	3.051235995	2	0.70	2	Not Proven	2	8	2	Wind Farm Layout	3	22.09	3	9	2	4
6267	137023	931879	2.238628084	2	0.70	2	Not Proven	2	8	2	Wind Farm Layout	3	18.16	3	9	2	4
6268	137415	931539	2.151410585	2	0.70	2	Not Proven	2	8	2	Roads, Tracks, Paths	2	104.55	3	6	1	2
6269	139088	933192	2.204807585	2	0.70	2	Not Proven	2	8	2	Wind Farm Layout	3	12.37	3	9	2	4
6270	139378	933377	6.73326677	4	0.70	2	Not Proven	2	16	3	Wind Farm Layout	3	11.63	3	9	2	6
6271	137990	931371	1.850275956	1	0.70	2	Not Proven	2	4	1	Water Feature Minor	6	68.23	3	18	3	3
6272	138659	931815	7.931361855	4	0.70	2	Not Proven	2	16	3	Water Feature Minor	6	189.44	3	18	3	9
6273	137372	934178	6.03653741	4	0.70	2	Not Proven	2	16	3	Roads, Tracks, Paths	2	51.86	3	6	1	3
6274	137380	934191	3.138318828	2	0.70	2	Not Proven	2	8	2	Wind Farm Layout	3	63.93	3	9	2	4
6275	138801	933165	2.165780742	2	0.70	2	Not Proven	2	8	2	Wind Farm Layout	3	11.49	3	9	2	4
6276	139441	933417	9.815867822	6	0.70	2	Not Proven	2	24	3	Wind Farm Layout	3	2.98	4	12	2	6
6277	139629	933386	4.571350106	4	0.70	2	Not Proven	2	16	3	Wind Farm Layout	3	2.49	4	12	2	6
6278	139422	933394	9.18305705	6	0.70	2	Not Proven	2	24	3	Wind Farm Layout	3	12.33	3	9	2	6
6279	139168	933294	1.513321601	1	0.70	2	Not Proven	2	4	1	Wind Farm Layout	3	17.02	3	9	2	2
6280	137124	931898	1.256397495	1	0.70	2	Not Proven	2	4	1	Wind Farm Layout	3	1.62	4	12	2	2
6281	137896	931381	2.537578234	2	0.70	2	Not Proven	2	8	2	Water Feature Minor	6	73.76	3	18	3	6
6282	137585	931838	1.998909241	1	0.70	2	Not Proven	2	4	1	Wind Farm Layout	3	12.12	3	9	2	2
6283	139412	933423	8.961796794	6	0.80	2	Not Proven	2	24	3	Wind Farm Layout	3	18.34	3	9	2	6
6284	137987	931381	1.831190133	1	0.80	2	Not Proven	2	4	1	Water Feature Minor	6	76.93	3	18	3	3
6285	137931	931391	5.578327389	4	0.80	2	Not Proven	2	16	3	Water Feature Minor	6	80.25	3	18	3	9
6286	137942	931401	5.104393454	4	0.80	2	Not Proven	2	16	3	Water Feature Minor	6	89.06	3	18	3	9
6287	139175	933255	1.452752878	1	0.80	2	Not Proven	2	4	1	Wind Farm Layout	3	13.28	3	9	2	2
6288	137192	934261	12.93395628	6	0.80	2	Not Proven	2	24	3	Roads, Tracks, Paths	2	195.99	3	6	1	3
6289	136771	931461	3.349556109	2	0.80	2	Not Proven	2	8	2	Water Feature Minor	6	218.54	3	18	3	6
6290	136370	931303	3.538437841	2	0.80	2	Not Proven	2	8	2	Wind Farm Layout	3	35.16	3	9	2	4
6291	137360	934204	4.714700105	4	0.80	2	Not Proven	2	16	3	Roads, Tracks, Paths	2	79.77	3	6	1	3
6292	137450	934146	5.595831512	4	0.80	2	Not Proven	2	16	3	Wind Farm Layout	3	0.72	4	12	2	6
6293	137567	931865	1.986159622	1	0.80	2	Not Proven	2	4	1	Wind Farm Layout	3	0.10	4	12	2	2
6294	137676	931619	3.417387242	2	0.80	2	Not Proven	2	8	2	Wind Farm Layout	3	6.65	4	12	2	4
6295	137961	931401	5.158473533	4	0.80	2	Not Proven	2	16	3	Water Feature Minor	6	89.92	3	18	3	9
6296	137911	931381	3.270224738	2	0.80	2	Not Proven	2	8	2	Water Feature Minor	6	72.43	3	18	3	6
6297	139207	933294	4.488836947	4	0.80	2	Not Proven	2	16	3	Wind Farm Layout	3	12.96	3	9	2	6
6298	137521	931872	1.872395892	1	0.80	2	Not Proven	2	4	1	Wind Farm Layout	3	3.55	4	12	2	2
6299	137981	931371	1.832756599	1	0.80	2	Not Proven	2	4	1	Water Feature Minor	6	65.39	3	18	3	3
6300	137498	934166	11.29933733	6	0.80	2	Not Proven	2	24	3	Wind Farm Layout	3	10.24	3	9	2	6
6301	137010	934347	5.200775658	4	0.80	2	Not Proven	2	16	3	Wind Farm Layout	3	197.14	3	9	2	6
6302	137599	931864	1.984527669	1	0.80	2	Not Proven	2	4	1	Wind Farm Layout	3	14.59	3	9	2	2
6303	137351	934191	6.060018692	4	0.80	2	Not Proven	2	16	3	Roads, Tracks, Paths	2	69.85	3	6	1	3
6304	139195	933303	4.308593034	4	0.80	2	Not Proven	2	16	3	Wind Farm Layout	3	2.03	4	12	2	6
6305	137462	934130	2.833987803	2	0.80	2	Not Proven	2	8	2	Wind Farm Layout	3	18.02	3	9	2	4
6306	135212	931807	2.010324446	2	0.80	2	Not Proven	2	8	2	Wind Farm Layout	3	3.12	4	12	2	4
6307	137921	931406	5.383400776	4	0.80	2	Not Proven	2	16	3	Water Feature Minor	6	96.82	3	18	3	9
6308	138687	931735	14.13056762	6	0.80	2	Not Proven	2	24	3	Water Feature Minor	6	133.78	3	18	3	9
6309	138625	931720	14.33545602	6	0.80	2	Not Proven	2	24	3	Water Feature Minor	6	138.38	3	18	3	9
6310	135309	931835	1.12972497	1	0.80	2	Not Proven	2	4	1	Wind Farm Layout	3	18.32	3	9	2	2
6311	139012	933201	1.26234403	1	0.80	2	Not Proven	2	4	1	Wind Farm Layout	3	3.17	4	12	2	2
6312	138661	931794	7.225031314	4	0.80	2	Not Proven	2	16	3	Water Feature Minor	6	190.93	3	18	3	9
6313	138061	931423	4.430800447	4	0.80	2	Not Proven	2	16	3	Wind Farm Layout	3	53.43	3	9	2	6
6314	138086	931380	1.084824494	1	0.80	2	Not Proven	2	4	1	Water Feature Minor	6	52.67	3	18	3	3
6315	135984	931731	2.054255964	2	0.80	2	Not Proven	2	8	2	Wind Farm Layout	3	15.63	3	9	2	4
6316	138664	931729	13.10560255	6	0.80	2	Not Proven	2	24	3	Water Feature Minor	6	131.84	3	18	3	9
6317	138041	931370	1.470354654	1	0.80	2	Not Proven	2	4	1	Water Feature Minor	6	52.00	3	18	3	3
6318	138016	931368	1.847454389	1	0.80	2	Not Proven	2	4	1	Water Feature Minor	6	64.55	3	18	3	3
6319	137981	931361	2.148569967	2	0.80	2	Not Proven	2	8	2	Water Feature Minor	6	56.27	3	18	3	6
6320	136167	931254	2.124142728	2	0.80	2	Not Proven	2	8	2	Wind Farm Layout	3	24.06	3	9	2	4
6321	138745	931841	4.076494445	4	0.80	2	Not Proven	2	16	3	Water Feature Minor	6	232.40	3	18	3	9
6322	136387	931778	2.322868017	2	0.80	2	Not Proven	2	8	2	Wind Farm Layout	3	1.01	4	12	2	4
6323	137560	931881	2.005974889	2	0.80	2	Not Proven	2	8	2	Wind Farm Layout	3	16.98	3	9	2	4
6324	138061	931393	1.529855784	1	0.80	2	Not Proven	2	4	1	Water Feature Minor	6	65.31	3	18	3	3
6325	136083	931193	3.610419671	2	0.80	2	Not Proven	2	8	2	Wind Farm Layout	3	7.39	4	12	2	4
6326	136305	931314	1.525265699	1	0.80	2	Not Proven	2	4	1	Wind Farm Layout	3	57.83	3	9	2	2
6327	137220	934266	13.02084845	6	0.80	2	Not Proven	2	24	3	Roads, Tracks, Paths	2	184.38	3	6	1	3
6328	137800	931655	1.101335587	1	0.80	2	Not Proven	2	4	1	Wind Farm Layout	3	35.94	3	9	2	2
6329	137029	934325	5.994696625	4	0.80	2	Not Proven	2	16	3	Roads, Tracks, Paths	2	214.80	3	6	1	3
6330	139006	935183	7.261387333	4	0.80	2	Not Proven	2	16	3	Water Feature Minor	6	44.82	3	18	3	9
6331	136579	931815	1.380827136	1	0.80	2	Not Proven	2	4	1	Wind Farm Layout	3	18.85	3	9	2	2
6332	137959	931505	4.199449327	4	0.80	2	Not Proven	2	16	3	Wind Farm Layout	3	20.01	3	9	2	6
6333	139355	933366	5.700066496	4	0.80	2	Not Proven	2	16	3	Wind Farm Layout	3	11.86	3	9	2	6
6334	137931	931401	5.244721819	4	0.80	2	Not Proven	2	16	3	Water Feature Minor	6	90.16	3	18	3	9
6335	136581	931800	4.41203552	4	0.80	2	Not Proven	2	16	3	Wind Farm Layout	3	3.73	4	12	2	6
6336	137700	931614	2.767221305	2	0.80	2	Not Proven	2	8	2	Wind Farm Layout	3	3.77	4	12	2	4
6337	138015	931383	1.837470176	1	0.80	2	Not Proven	2	4	1	Water Feature Minor	6	77.71	3	18	3	3
6338	137123	931882	1.251849412	1	0.80	2	Not Proven	2	4	1	Roads, Tracks, Paths	2	8.87	4	8	2	2
6339	137921	931361	7.547192718	4	0.80	2	Not Proven	2	16	3	Water Feature Minor	6	53.22	3	18	3	9
6340	136383	931295	3.525219071	2	0.90	2	Not Proven	2	8	2	Wind Farm Layout	3	24.93	3	9	2	4
6341	136131	931209	3.417396936	2	0.90	2	Not Proven	2	8	2	Wind Farm Layout	3	11.41	3	9	2	4
6342	136173	931241	3.29386725	2	0.90	2	Not Proven	2	8	2	Wind Farm Layout	3	10.18	3	9	2	4
6343	139086	933207	1.152295269	1	0.90	2	Not Proven	2	4	1	Wind Farm Layout	3	2.75	4	12	2	2
6344	136530	931809	0.974419771	1	0.90	2	Not Proven	2	4	1	Wind Farm Layout	3	18.30	3	9	2	2
6345	135311	931820	1.412987895	1	0.90	2	Not Proven	2	4	1	Wind Farm Layout	3	3.20	4	12	2	2
6346	137838	931654	0.660689144	1	0.90	2	Not Proven	2	4	1	Wind Farm Layout	3	13.67	3	9	2	2
6347	139487	933443	11.06605665	6	0.90	2	Not Proven	2	24	3	Wind Farm Layout	3	18.29	3	9	2	6
6348	136259	931294	2.036280205	2	0.90	2	Not Proven	2	8	2	Wind Farm Layout	3	46.58	3	9	2	4
6349	139011	933216	2.833062995	2	0.90	2	Not Proven	2	8	2	Wind Farm Layout	3	18.20	3	9	2	4
6350	136035	931178	3.58262741	2	0.90	2	Not Proven	2	8	2	Wind Farm Layout	3	12.26	3	9	2	4
6351	139036	933203	1.053579426	1	0.90	2	Not Proven	2	4	1	Wind Farm Layout	3	3.09	4	12	2	2
6352	136379	931793	2.321193048	2	0.90	2	Not Proven	2	8	2	Wind Farm Layout	3	16.31	3	9	2	4
6353	136583	931785	4.702926195	4	0.90	2	Not Proven	2	16	3	Wind Farm Layout	3	11.39	3	9	2	6
6354	137464	931548	2.270892345	2	0.90	2	Not Proven	2	8	2	Roads, Tracks, Paths	2	80.23	3	6	1	2
6355	137594	931892	2.00536069	2	0.90	2	Not Proven	2	8	2	Wind Farm Layout	3	1.84	4	12	2	4
6356	136627	931823	1.834288954	1	0.90	2	Not Proven	2	4	1	Wind Farm Layout	3	18.13	3	9	2	2
6357	136480	931804	1.360364801	1	0.90	2	Not Proven	2	4	1	Wind Farm Layout	3	18.85	3	9	2	2
6358	136213	931274	2.137836537	2	0.90	2	Not Proven	2	8	2	Wind Farm Layout	3	35.32	3	9	2	4
6359	137122	931867	1.256394776	1	0.90	2	Not Proven	2	4	1	Wind Farm Layout	3	0.50	4	12	2	2
6360	139038	933188	1.231482073	1	0.90	2	Not Proven	2	4	1	Wind Farm Layout	3	12.02	3	9	2	2
6361	135199	931789	2.010961395	2	1.00	2	Not Proven	2	8	2	Wind Farm Layout	3	7.94	4	12	2	4
6362	136074	931222	1.061926983	1	1.00	2	Not Proven	2	4	1	Wind Farm Layout	3	18.05	3	9	2	2
6363	139342	933393	5.705369804	4	1.00	2	Not Proven	2	16	3	Wind Farm Layout	3	5.53	4	12	2	6
6364	137466	931533	2.178570428	2	1.00	2	Not Proven	2	8	2	Roads, Tracks, Paths	2	94.89	3	6	1	2
6365	137269	934248	10.09046407	6	1.00	2	Not Proven	2	24	3	Roads, Tracks, Paths	2	147.95	3	6	1	3

6366	137000	934318	5.223830434	4	1.00	2	Not Proven	2	16	3	Wind Farm Layout	3	227.31	3	9	2	6
6367	136633	931793	3.257566401	2	1.00	2	Not Proven	2	8	2	Wind Farm Layout	3	12.45	3	9	2	4
6368	137912	931391	5.637889283	4	1.00	2	Not Proven	2	16	3	Water Feature Minor	6	82.45	3	18	3	9
6369	137951	931401	5.162636836	4	1.00	2	Not Proven	2	16	3	Water Feature Minor	6	89.01	3	18	3	9
6370	137033	934339	5.994506168	4	1.00	2	Not Proven	2	16	3	Roads, Tracks, Paths	2	200.76	3	6	1	3
6371	137005	934332	5.200685919	4	1.00	2	Not Proven	2	16	3	Wind Farm Layout	3	212.73	3	9	2	6
6372	136122	931237	0.802218234	1	1.00	2	Not Proven	2	4	1	Wind Farm Layout	3	17.99	3	9	2	2
6373	137971	931401	5.149200435	4	1.00	2	Not Proven	2	16	3	Water Feature Minor	6	91.52	3	18	3	9
6374	137096	934288	4.114061247	4	1.00	2	Not Proven	2	16	3	Roads, Tracks, Paths	2	225.91	3	6	1	3
6375	136009	931186	3.610423579	2	1.00	2	Not Proven	2	8	2	Wind Farm Layout	3	3.13	4	12	2	4
6376	135976	931192	1.020915725	1	1.00	2	Not Proven	2	4	1	Wind Farm Layout	3	18.56	3	9	2	2
6377	136677	931832	0.902243013	1	1.00	2	Not Proven	2	4	1	Wind Farm Layout	3	17.83	3	9	2	2
6378	136078	931208	3.582593572	2	1.00	2	Not Proven	2	8	2	Wind Farm Layout	3	3.50	4	12	2	4
6379	135460	931849	1.949501198	1	1.00	2	Not Proven	2	4	1	Wind Farm Layout	3	17.98	3	9	2	2
6380	137981	931391	3.239320684	2	1.00	2	Not Proven	2	8	2	Water Feature Minor	6	84.21	3	18	3	6
6381	139417	931409	9.01084328	6	1.00	2	Not Proven	2	24	3	Wind Farm Layout	3	3.48	4	12	2	6
6382	135213	931796	2.046158581	2	1.00	2	Not Proven	2	8	2	Wind Farm Layout	3	7.78	4	12	2	4
6383	137139	934268	4.176941638	4	1.00	2	Not Proven	2	16	3	Roads, Tracks, Paths	2	237.13	3	6	1	3
6384	139607	933397	1.158228842	1	1.00	2	Not Proven	2	4	1	Wind Farm Layout	3	1.33	4	12	2	2
6385	137465	934145	4.597253719	4	1.00	2	Not Proven	2	16	3	Wind Farm Layout	3	3.91	4	12	2	6
6386	135999	931183	3.326884428	2	1.00	2	Not Proven	2	8	2	Wind Farm Layout	3	3.26	4	12	2	4
6387	135984	931158	3.08697268	2	1.00	2	Not Proven	2	8	2	Wind Farm Layout	3	16.29	3	9	2	4
6388	137991	931361	1.791050775	1	1.00	2	Not Proven	2	4	1	Water Feature Minor	6	58.19	3	18	3	3
6389	136135	931739	3.905516966	2	1.00	2	Not Proven	2	8	2	Wind Farm Layout	3	21.55	3	9	2	4
6390	137022	931894	2.148507248	2	1.00	2	Not Proven	2	8	2	Wind Farm Layout	3	33.18	3	9	2	4
6391	137686	931609	3.60175801	2	1.00	2	Not Proven	2	8	2	Wind Farm Layout	3	2.43	4	12	2	4
6392	138074	931400	0.553780561	1	1.00	2	Not Proven	2	4	1	Wind Farm Layout	3	66.23	3	9	2	2
6393	137931	931371	6.14662614	4	1.00	2	Not Proven	2	16	3	Water Feature Minor	6	60.52	3	18	3	9
6394	135481	931818	0.990603596	1	1.00	2	Not Proven	2	4	1	Wind Farm Layout	3	11.75	3	9	2	2
6395	139179	933284	1.493085468	1	1.00	2	Not Proven	2	4	1	Wind Farm Layout	3	2.19	4	12	2	2
6396	135259	931828	1.500284013	1	1.00	2	Not Proven	2	4	1	Wind Farm Layout	3	17.67	3	9	2	2
6397	137146	934281	4.106091803	4	1.00	2	Not Proven	2	16	3	Roads, Tracks, Paths	2	229.04	3	6	1	3
6398	135999	931158	3.577624756	2	1.00	2	Not Proven	2	8	2	Wind Farm Layout	3	20.60	3	9	2	4
6399	139105	933226	0.939080834	1	1.00	2	Not Proven	2	4	1	Wind Farm Layout	3	14.52	3	9	2	2
6400	137057	934332	5.978514757	4	1.00	2	Not Proven	2	16	3	Roads, Tracks, Paths	2	195.62	3	6	1	3
6401	135460	931834	1.049652053	1	1.00	2	Not Proven	2	4	1	Wind Farm Layout	3	3.00	4	12	2	2
6402	138073	931373	0.620764552	1	1.00	2	Not Proven	2	4	1	Water Feature Minor	6	44.28	3	18	3	3
6403	139085	933222	0.933748116	1	1.00	2	Not Proven	2	4	1	Wind Farm Layout	3	17.75	3	9	2	2
6404	136133	931754	2.662545563	2	1.00	2	Not Proven	2	8	2	Wind Farm Layout	3	6.44	4	12	2	4
6405	137679	931994	4.480491575	4	1.00	2	Not Proven	2	16	3	Water Feature Minor	6	9.51	4	24	3	9
6406	137806	931694	0.532749684	1	1.00	2	Not Proven	2	4	1	Wind Farm Layout	3	13.82	3	9	2	2
6407	137304	934203	4.389185802	4	1.00	2	Not Proven	2	16	3	Roads, Tracks, Paths	2	94.82	3	6	1	3
6408	137653	931596	3.631646073	2	1.00	2	Not Proven	2	8	2	Wind Farm Layout	3	18.27	3	9	2	4
6409	138935	933207	1.180998269	1	1.00	2	Not Proven	2	4	1	Wind Farm Layout	3	17.51	3	9	2	2
6410	137366	931530	2.36781711	2	1.00	2	Not Proven	2	8	2	Roads, Tracks, Paths	2	142.78	3	6	1	2
6411	136722	931443	3.345872829	2	1.00	2	Not Proven	2	8	2	Water Feature Minor	6	228.44	3	18	3	6
6412	137025	934311	5.986426183	4	1.00	2	Not Proven	2	16	3	Roads, Tracks, Paths	2	228.91	3	6	1	3
6413	136406	931341	3.12933135	2	1.00	2	Not Proven	2	8	2	Wind Farm Layout	3	65.95	3	9	2	4
6414	137983	931524	4.197902847	4	1.00	2	Not Proven	2	16	3	Wind Farm Layout	3	2.87	4	12	2	6
6415	137416	931524	2.329895284	2	1.00	2	Not Proven	2	8	2	Roads, Tracks, Paths	2	116.68	3	6	1	2
6416	136771	931446	3.347339781	2	1.00	2	Not Proven	2	8	2	Water Feature Minor	6	233.53	3	18	3	6
6417	137911	931361	8.305787039	6	1.00	2	Not Proven	2	24	3	Water Feature Minor	6	52.44	3	18	3	9
6418	135934	931730	1.358222927	1	1.00	2	Not Proven	2	4	1	Wind Farm Layout	3	12.03	3	9	2	2
6419	137776	931635	3.476607151	2	1.00	2	Not Proven	2	8	2	Wind Farm Layout	3	18.76	3	9	2	4
6420	138656	931836	15.38952467	8	1.00	2	Not Proven	2	32	4	Water Feature Minor	6	189.96	3	18	3	12
6421	137961	931391	4.829393725	4	1.00	2	Not Proven	2	16	3	Water Feature Minor	6	79.98	3	18	3	9
6422	137123	934292	4.10577332	4	1.00	2	Not Proven	2	16	3	Roads, Tracks, Paths	2	218.46	3	6	1	3
6423	139306	933349	7.751849739	4	1.00	2	Not Proven	2	16	3	Wind Farm Layout	3	11.85	3	9	2	6
6424	137850	931664	1.509573571	1	1.00	2	Not Proven	2	4	1	Wind Farm Layout	3	1.16	4	12	2	2
6425	137971	931361	3.677257355	2	1.00	2	Not Proven	2	8	2	Water Feature Minor	6	52.61	3	18	3	6
6426	137941	931361	3.932112912	2	1.00	2	Not Proven	2	8	2	Water Feature Minor	6	49.29	3	18	3	6
6427	137971	931381	1.764992236	1	1.00	2	Not Proven	2	4	1	Water Feature Minor	6	72.00	3	18	3	3
6428	136998	934350	5.216067704	4	1.00	2	Not Proven	2	16	3	Wind Farm Layout	3	195.99	3	9	2	6
6429	137941	931371	5.000381978	4	1.00	2	Not Proven	2	16	3	Water Feature Minor	6	59.23	3	18	3	9
6430	137931	931410	5.091757535	4	1.00	2	Not Proven	2	16	3	Water Feature Minor	6	99.07	3	18	3	9
6431	137825	931640	0.791327902	1	1.00	2	Not Proven	2	4	1	Wind Farm Layout	3	18.13	3	9	2	2
6432	137666	931608	1.983341754	1	1.00	2	Not Proven	2	4	1	Wind Farm Layout	3	5.18	4	12	2	2
6433	135678	931789	0.31229635	1	1.00	2	Not Proven	2	4	1	Wind Farm Layout	3	18.48	3	9	2	2
6434	136014	931172	3.636975442	2	1.00	2	Not Proven	2	8	2	Wind Farm Layout	3	11.71	3	9	2	4
6435	136126	931223	3.395735476	2	1.00	2	Not Proven	2	8	2	Wind Farm Layout	3	3.43	4	12	2	4
6436	136388	931763	6.060100275	4	1.00	2	Not Proven	2	16	3	Wind Farm Layout	3	14.00	3	9	2	6
6437	135604	931792	0.304203537	1	1.00	2	Not Proven	2	4	1	Wind Farm Layout	3	2.61	4	12	2	2
6438	137844	932186	2.278049683	2	0.60	2	Not Proven	2	8	2	Wind Farm Layout	3	3.65	4	12	2	4
6439	138425	933102	5.954006346	4	0.60	2	Not Proven	2	16	3	Wind Farm Layout	3	3.84	4	12	2	6
6440	138450	931398	4.143570464	4	0.60	2	Not Proven	2	16	3	Wind Farm Layout	3	15.76	3	9	2	6
6441	138200	932325	4.439236673	4	0.60	2	Not Proven	2	16	3	Wind Farm Layout	3	110.06	3	9	2	6
6442	137917	932255	3.531579297	2	0.70	2	Not Proven	2	8	2	Wind Farm Layout	3	17.52	3	9	2	4
6443	137834	932134	2.265757084	2	0.70	2	Not Proven	2	8	2	Wind Farm Layout	3	11.81	3	9	2	4
6444	138247	931410	4.375356387	4	0.70	2	Not Proven	2	16	3	Wind Farm Layout	3	2.99	4	12	2	6
6445	138191	931415	4.384325565	4	0.70	2	Not Proven	2	16	3	Wind Farm Layout	3	2.55	4	12	2	6
6446	138419	931422	7.707752307	4	0.80	2	Not Proven	2	16	3	Wind Farm Layout	3	3.63	4	12	2	6
6447	138263	932305	8.362113705	6	0.80	2	Not Proven	2	24	3	Water Feature Minor	6	161.08	3	18	3	9
6448	138056	932860	1.88962856	1	0.80	2	Not Proven	2	4	1	Wind Farm Layout	3	11.59	3	9	2	2
6449	138433	931430	7.428508658	4	0.80	2	Not Proven	2	16	3	Wind Farm Layout	3	13.57	3	9	2	6
6450	138102	932887	1.799963443	1	0.80	2	Not Proven	2	4	1	Wind Farm Layout	3	3.43	4	12	2	2
6451	138093	932426	1.424536304	1	0.80	2	Not Proven	2	4	1	Wind Farm Layout	3	15.46	3	9	2	2
6452	138138	931424	4.192335287	4	0.80	2	Not Proven	2	16	3	Wind Farm Layout	3	11.91	3	9	2	6
6453	138294	931418	3.57326053	2	0.80	2	Not Proven	2	8	2	Wind Farm Layout	3	3.45	4	12	2	4
6454	138053	932889	3.125488024	2	0.90	2	Not Proven	2	8	2	Wind Farm Layout	3	17.54	3	9	2	4
6455	138478	933128	5.387268529	4	0.90	2	Not Proven	2	16	3	Wind Farm Layout	3	18.16	3	9	2	6
6456	138444	931385	1.730339159	1	0.90	2	Not Proven	2	4	1	Wind Farm Layout	3	29.35	3	9	2	2
6457	138440	931409	7.422134579	4	0.90	2	Not Proven	2	16	3	Wind Farm Layout	3	6.18	4	12	2	6
6458	138108	932428	2.97552173	2	0.90	2	Not Proven	2	8	2	Wind Farm Layout	3	0.32	4	12	2	4
6459	138227	932331	7.78922539	4	0.90	2	Not Proven	2	16	3	Wind Farm Layout	3	131.55	3	9	2	6
6460	138167	931427	4.50348644	4	0.90	2	Not Proven	2	16	3	Wind Farm Layout	3	3.09	4	12	2	6
6461	138163	931413	4.304769637	4	1.00	2	Not Proven	2	16	3	Wind Farm Layout	3	10.79	3	9	2	6
6462	138416	931407	7.751028793	4	1.00	2	Not Proven	2	16	3	Wind Farm Layout	3	11.44	3	9	2	6
6463	137931	932847	2.563874999	2	1.00	2	Not Proven	2	8	2	Wind Farm Layout	3	11.60	3	9	2	4
6464	138194	931429	4.364441872	4	1.00	2	Not Proven	2	16	3	Wind Farm Layout	3	16.82	3	9	2	6
6465	138122	932908	1.812672623	1	1.00	2	Not Proven	2	4	1	Wind Farm Layout	3	6.94	4	12	2	2
6466	138103	932574	1.429740557	1	1.00	2	Not Proven	2	4	1	Wind Farm Layout	3	4.23	4	12	2	2
6467	138149	932820	1.777419493	1	1.00	2	Not Proven	2	4	1	Wind Farm Layout	3	15.06	3	9	2	2
6468	137786	932108	3.067179132	2	1.00	2	Not Proven	2	8	2	Wind Farm Layout	3	17.33	3	9	2	4
6469	138155	932889	1.577578288	1	1.00	2	Not Proven	2	4	1	Wind Farm Layout	3	3.57	4	12	2	2
6470	138395	931435	6.636616719	4	1.00	2	Not Proven	2	16	3	Wind Farm Layout	3	16.75	3	9	2	6
6471	138115	932867	1.809514058	1	1.00	2	Not Proven	2	4	1	Wind Farm Layout	3	7.32	4	12	2	2
6472	138115	932775	5.892493613	4	1.00	2	Not Proven	2	16	3	Wind Farm Layout	3	15.86	3	9	2	6
6473	138187	931400	4.364453493	4	1.00	2	Not Proven	2	16	3	Wind Farm Layout	3	12.95	3	9	2	6
6474	138088	932576	1.465891826	1	1.00	2	Not Proven	2	4	1	Wind Farm Layout	3	0.27	4	12	2	2
6475	137959	932283	5.954756305	4	1.00	2	Not Proven	2	16	3	Wind Farm Layout	3	17.64	3	9	2	6
6476	138054	932874	2.51221777	2	1.00	2	Not Proven	2	8	2	Wind Farm Layout	3	2.54	4	12	2	4
6477	137726	932000	4.242663762	4	1.00	2	Not Proven	2	16	3	Water Feature Minor	6	12.79	3	18	3	9
6478	138406	933085	0.845296383	1	1.00	2	Not Proven	2	4	1	Wind Farm Layout	3	8.81	4	12	2	2
6479	138073	932578	1.612132479	1	1.00	2	Not Proven	2	4	1	Wind Farm Layout	3	15.37	3	9	2	2
6480	138142	931439	3.997562343	2	1.00	2	Not Proven	2	8	2	Wind Farm Layout	3	3.17	4	12	2	4
6481	138107	932872	1.805559657	1	1.00	2	Not Proven	2	4	1	Wind Farm Layout	3	7.10	4	12	2	2
6482	138126	932894	1.805434309	1	1.00	2	Not Proven	2	4	1	Wind Farm Layout	3	3.34	4	12	2	2
6483	138205	932287	3.525221486	2	1.00	2	Not Proven	2	8	2	Wind Farm Layout	3	134.74	3	9	2	4
6484	138311	932314	7.321335388	4	1.00	2	Not Proven	2	16	3	Water Feature Minor	6	120.77	3	18	3	9
6485	138040	931519	4.21821965	4	1.00	2	Not Proven	2	16	3	Wind Farm Layout	3	17.94	3	9	2	6
6486	138119	932818	1.815967515	1	1.00	2	Not Proven	2	4	1	Wind Farm Layout	3	14.86	3	9	2	2
6487	138143	932884	2.42530257	2	1.00	2	Not Proven	2	8	2	Wind Farm Layout	3	1.78	4	12	2	4
6488	138417	933074	8.477096894	6	1.00	2	Not Proven	2	24	3	Wind Farm Layout	3	21.85	3	9	2	6
6489	138169	931441	4.550707372	4	1.00	2	Not Proven	2	16	3	Wind Farm Layout	3	16.97	3	9	2	6
6490	138295	931434	3.598022935	2	1.00	2	Not Proven	2	8	2	Wind Farm Layout	3	19.31	3	9	2	4
6491	138246	931427	4.366983583	4	1.00	2	Not Proven	2	16	3	Wind Farm Layout	3	20.00	3	9	2	6
6492	138455	931412	7.328390419	4	1.00	2	Not Proven	2	16	3	Wind Farm Layout	3	1.05	4	12	2	6
6493	139082	933481	3.437393026	2	1.10	2	Not Proven	2	8	2	Wind Farm Layout	3	3.85	4	12	2	4
6494	138941	933654	0.810224473	1	1.10	2	Not Proven	2	4	1	Wind Farm Layout	3	11.94	3	9	2	2
6495	138925	933674	1.823480173	1	1.10	2	Not Proven	2	4	1	Wind Farm Layout	3	10.74	3	9	2	2

6496	139134	933609	6.195338028	4	1.10	2	Not Proven	2	16	3	Wind Farm Layout	3	107.15	3	9	2	6
6497	138117	933429	1.458347187	1	1.10	2	Not Proven	2	4	1	Water Feature Minor	6	85.39	3	18	3	3
6498	138549	933156	4.509672612	4	1.10	2	Not Proven	2	16	3	Wind Farm Layout	3	26.15	3	9	2	6
6499	140016	933217	0.264328605	1	1.10	2	Not Proven	2	4	1	Wind Farm Layout	3	11.93	3	9	2	2
6500	138820	933671	3.773374131	2	1.10	2	Not Proven	2	8	2	Wind Farm Layout	3	27.18	3	9	2	4
6501	139271	933330	5.940759287	4	1.10	2	Not Proven	2	16	3	Wind Farm Layout	3	18.60	3	9	2	6
6502	138312	933369	4.278921496	4	1.10	2	Not Proven	2	16	3	Water Feature Minor	6	126.42	3	18	3	9
6503	138625	933152	4.347684126	4	1.10	2	Not Proven	2	16	3	Wind Farm Layout	3	0.82	4	12	2	6
6504	138956	933633	0.810234032	1	1.20	2	Not Proven	2	4	1	Wind Farm Layout	3	14.78	3	9	2	2
6505	139034	933539	2.187097511	2	1.20	2	Not Proven	2	8	2	Wind Farm Layout	3	14.66	3	9	2	4
6506	138747	933665	3.338181702	2	1.20	2	Not Proven	2	8	2	Wind Farm Layout	3	42.48	3	9	2	4
6507	139114	933467	3.659277109	2	1.20	2	Not Proven	2	8	2	Wind Farm Layout	3	0.71	4	12	2	4
6508	139125	933449	3.666142891	2	1.20	2	Not Proven	2	8	2	Wind Farm Layout	3	9.82	4	12	2	4
6509	139215	933375	5.414802409	4	1.20	2	Not Proven	2	16	3	Wind Farm Layout	3	43.21	3	9	2	6
6510	139158	933649	4.302783542	4	1.20	2	Not Proven	2	16	3	Wind Farm Layout	3	148.74	3	9	2	6
6511	138111	933418	1.742045563	1	1.20	2	Not Proven	2	4	1	Water Feature Minor	6	96.57	3	18	3	3
6512	138494	933198	1.616588077	1	1.20	2	Not Proven	2	4	1	Wind Farm Layout	3	82.91	3	9	2	2
6513	139086	933510	3.486159855	2	1.20	2	Not Proven	2	8	2	Wind Farm Layout	3	16.63	3	9	2	4
6514	138767	933640	3.861304758	2	1.20	2	Not Proven	2	8	2	Wind Farm Layout	3	64.70	3	9	2	4
6515	139206	933322	4.50952087	4	1.20	2	Not Proven	2	16	3	Wind Farm Layout	3	5.73	4	12	2	6
6516	139169	933405	3.919997277	2	1.20	2	Not Proven	2	8	2	Wind Farm Layout	3	27.34	3	9	2	4
6517	139160	933466	3.67226971	2	1.20	2	Not Proven	2	8	2	Wind Farm Layout	3	21.86	3	9	2	4
6518	139194	933664	2.133022844	2	1.20	2	Not Proven	2	8	2	Wind Farm Layout	3	187.06	3	9	2	4
6519	139096	933488	3.637244037	2	1.20	2	Not Proven	2	8	2	Wind Farm Layout	3	10.32	3	9	2	4
6520	138816	933652	1.392096096	1	1.20	2	Not Proven	2	4	1	Wind Farm Layout	3	46.52	3	9	2	2
6521	138785	933678	3.948902973	2	1.20	2	Not Proven	2	8	2	Wind Farm Layout	3	24.73	3	9	2	4
6522	139234	933371	3.088781684	2	1.20	2	Not Proven	2	8	2	Wind Farm Layout	3	32.08	3	9	2	4
6523	139132	933519	3.9262321	2	1.20	2	Not Proven	2	8	2	Wind Farm Layout	3	54.95	3	9	2	4
6524	139095	933503	3.647304185	2	1.20	2	Not Proven	2	8	2	Wind Farm Layout	3	20.79	3	9	2	4
6525	139254	933369	2.666663618	2	1.20	2	Not Proven	2	8	2	Wind Farm Layout	3	23.76	3	9	2	4
6526	138203	933417	2.654216667	2	1.20	2	Not Proven	2	8	2	Water Feature Minor	6	50.14	3	18	3	6
6527	139008	933580	7.059549611	4	1.30	2	Not Proven	2	16	3	Wind Farm Layout	3	12.96	3	9	2	6
6528	138739	933662	4.879822321	4	1.30	2	Not Proven	2	16	3	Wind Farm Layout	3	46.48	3	9	2	6
6529	139176	933383	5.545165498	4	1.30	2	Not Proven	2	16	3	Wind Farm Layout	3	44.58	3	9	2	6
6530	139236	933391	4.834412059	4	1.30	2	Not Proven	2	16	3	Wind Farm Layout	3	25.27	3	9	2	6
6531	138717	933684	6.581793386	4	1.30	2	Not Proven	2	16	3	Wind Farm Layout	3	27.49	3	9	2	6
6532	139290	933330	10.4166668	6	1.30	2	Not Proven	2	24	3	Wind Farm Layout	3	24.70	3	9	2	6
6533	139276	933387	3.175291542	2	1.30	2	Not Proven	2	8	2	Wind Farm Layout	3	22.50	3	9	2	4
6534	139352	933444	5.338080747	4	1.30	2	Not Proven	2	16	3	Wind Farm Layout	3	46.41	3	9	2	6
6535	138092	933372	1.150914348	1	1.30	2	Not Proven	2	4	1	Water Feature Minor	6	134.51	3	18	3	3
6536	138995	932981	2.244115344	2	1.30	2	Not Proven	2	8	2	Water Feature Minor	6	89.79	3	18	3	6
6537	139252	933350	8.407062566	6	1.30	2	Not Proven	2	24	3	Wind Farm Layout	3	6.43	4	12	2	6
6538	138766	933703	3.321406888	2	1.30	2	Not Proven	2	8	2	Wind Farm Layout	3	2.38	4	12	2	4
6539	139097	933406	3.638780849	2	1.30	2	Not Proven	2	8	2	Wind Farm Layout	3	60.95	3	9	2	4
6540	139216	933447	3.757951348	2	1.30	2	Not Proven	2	8	2	Wind Farm Layout	3	26.57	3	9	2	4
6541	138117	933387	5.820350309	4	1.30	2	Not Proven	2	16	3	Water Feature Minor	6	113.50	3	18	3	9
6542	139144	933373	5.521770275	4	1.30	2	Not Proven	2	16	3	Wind Farm Layout	3	67.40	3	9	2	6
6543	138788	933669	3.949018864	2	1.30	2	Not Proven	2	8	2	Wind Farm Layout	3	33.26	3	9	2	4
6544	138783	933656	3.881913086	2	1.30	2	Not Proven	2	8	2	Wind Farm Layout	3	46.80	3	9	2	4
6545	139198	933658	4.435013941	4	1.40	2	Not Proven	2	16	3	Wind Farm Layout	3	187.31	3	9	2	6
6546	138675	933156	4.522684328	4	1.40	2	Not Proven	2	16	3	Wind Farm Layout	3	11.68	3	9	2	6
6547	139307	933446	10.42573962	6	1.40	2	Not Proven	2	24	3	Wind Farm Layout	3	40.84	3	9	2	6
6548	139152	933528	3.8430453	2	1.40	2	Not Proven	2	8	2	Wind Farm Layout	3	72.43	3	9	2	4
6549	138987	933627	0.833250429	1	1.40	2	Not Proven	2	4	1	Wind Farm Layout	3	3.39	4	12	2	2
6550	138923	933705	1.646749329	1	1.40	2	Not Proven	2	4	1	Wind Farm Layout	3	1.57	4	12	2	2
6551	138936	933712	1.696271093	1	1.40	2	Not Proven	2	4	1	Wind Farm Layout	3	16.32	3	9	2	2
6552	138872	933696	2.254973783	2	1.40	2	Not Proven	2	8	2	Wind Farm Layout	3	4.28	4	12	2	4
6553	138803	933717	3.729009289	2	1.40	2	Not Proven	2	8	2	Wind Farm Layout	3	16.24	3	9	2	4
6554	139179	933419	3.616651381	2	1.40	2	Not Proven	2	8	2	Wind Farm Layout	3	10.29	3	9	2	4
6555	139215	933667	5.313369094	4	1.40	2	Not Proven	2	16	3	Wind Farm Layout	3	206.49	3	9	2	6
6556	138101	933377	1.172658716	1	1.40	2	Not Proven	2	4	1	Water Feature Minor	6	131.66	3	18	3	3
6557	138094	933408	1.393279398	1	1.40	2	Not Proven	2	4	1	Water Feature Minor	6	116.20	3	18	3	3
6558	138168	933382	1.296441948	1	1.40	2	Not Proven	2	4	1	Water Feature Minor	6	90.64	3	18	3	3
6559	139993	933220	0.143519797	1	1.40	2	Not Proven	2	4	1	Wind Farm Layout	3	12.70	3	9	2	2
6560	139160	933313	1.119363043	1	1.40	2	Not Proven	2	4	1	Wind Farm Layout	3	35.31	3	9	2	2
6561	139060	933555	10.71332077	6	1.40	2	Not Proven	2	24	3	Wind Farm Layout	3	15.84	3	9	2	6
6562	138969	933644	0.841215816	1	1.40	2	Not Proven	2	4	1	Wind Farm Layout	3	2.20	4	12	2	2
6563	138952	933662	0.858084859	1	1.40	2	Not Proven	2	4	1	Wind Farm Layout	3	1.62	4	12	2	2
6564	139255	933316	3.863493322	2	1.40	2	Not Proven	2	8	2	Wind Farm Layout	3	26.73	3	9	2	4
6565	138090	933416	1.379041292	1	1.40	2	Not Proven	2	4	1	Water Feature Minor	6	110.80	3	18	3	3
6566	138173	933385	1.297173061	1	1.40	2	Not Proven	2	4	1	Water Feature Minor	6	86.17	3	18	3	3
6567	138470	933174	3.398756874	2	1.40	2	Not Proven	2	8	2	Wind Farm Layout	3	64.79	3	9	2	4
6568	138485	933190	1.852150593	1	1.40	2	Not Proven	2	4	1	Wind Farm Layout	3	77.28	3	9	2	2
6569	138979	933255	3.55519289	2	1.40	2	Not Proven	2	8	2	Wind Farm Layout	3	59.79	3	9	2	4
6570	138752	933166	1.539169905	1	1.40	2	Not Proven	2	4	1	Wind Farm Layout	3	7.57	4	12	2	2
6571	139229	933304	3.653688548	2	1.40	2	Not Proven	2	8	2	Wind Farm Layout	3	23.35	3	9	2	4
6572	139335	933480	2.426675711	2	1.40	2	Not Proven	2	8	2	Wind Farm Layout	3	79.03	3	9	2	4
6573	138126	933392	6.574721492	4	1.40	2	Not Proven	2	16	3	Water Feature Minor	6	103.77	3	18	3	9
6574	138785	933738	2.320088334	2	1.50	2	Not Proven	2	8	2	Wind Farm Layout	3	34.75	3	9	2	4
6575	138203	933402	3.376822883	2	1.50	2	Not Proven	2	8	2	Water Feature Minor	6	65.11	3	18	3	6
6576	139456	933307	2.30535518	2	1.50	2	Not Proven	2	8	2	Wind Farm Layout	3	105.66	3	9	2	4
6577	138746	933696	3.32333978	2	1.50	2	Not Proven	2	8	2	Wind Farm Layout	3	11.88	3	9	2	4
6578	139123	933537	3.704101704	2	1.50	2	Not Proven	2	8	2	Wind Farm Layout	3	61.88	3	9	2	4
6579	139170	933536	3.660251275	2	1.50	2	Not Proven	2	8	2	Wind Farm Layout	3	88.06	3	9	2	4
6580	138082	933408	1.201965208	1	1.50	2	Not Proven	2	4	1	Water Feature Minor	6	106.67	3	18	3	3
6581	138172	933373	1.29712901	1	1.50	2	Not Proven	2	4	1	Water Feature Minor	6	97.93	3	18	3	3
6582	139798	933272	2.720565081	2	1.50	2	Not Proven	2	8	2	Wind Farm Layout	3	2.34	4	12	2	4
6583	138913	933691	1.9475312	1	1.50	2	Not Proven	2	4	1	Wind Farm Layout	3	4.57	4	12	2	2
6584	138774	933738	2.290808243	2	1.50	2	Not Proven	2	8	2	Wind Farm Layout	3	33.34	3	9	2	4
6585	139133	933432	3.659616423	2	1.50	2	Not Proven	2	8	2	Wind Farm Layout	3	20.90	3	9	2	4
6586	139142	933415	3.678462278	2	1.50	2	Not Proven	2	8	2	Wind Farm Layout	3	31.51	3	9	2	4
6587	139295	933365	3.187073506	2	1.50	2	Not Proven	2	8	2	Wind Farm Layout	3	6.44	4	12	2	4
6588	139257	933390	2.733148518	2	1.50	2	Not Proven	2	8	2	Wind Farm Layout	3	22.73	3	9	2	4
6589	139301	933425	3.187485957	2	1.50	2	Not Proven	2	8	2	Wind Farm Layout	3	19.13	3	9	2	4
6590	139270	933472	0.820023705	1	1.50	2	Not Proven	2	4	1	Wind Farm Layout	3	60.25	3	9	2	2
6591	139197	933527	10.26515379	6	1.50	2	Not Proven	2	24	3	Wind Farm Layout	3	93.09	3	9	2	6
6592	139162	933642	4.756315173	4	1.50	2	Not Proven	2	16	3	Wind Farm Layout	3	148.29	3	9	2	6
6593	138896	933693	1.964148622	1	1.50	2	Not Proven	2	4	1	Wind Farm Layout	3	4.37	4	12	2	2
6594	138147	933358	2.158118239	2	1.50	2	Not Proven	2	8	2	Water Feature Minor	6	120.14	3	18	3	6
6595	138354	933395	3.058211856	2	1.50	2	Not Proven	2	8	2	Water Feature Minor	6	152.21	3	18	3	6
6596	138378	933346	2.672037857	2	1.50	2	Not Proven	2	8	2	Water Feature Minor	6	122.13	3	18	3	6
6597	138365	933338	2.651873814	2	1.50	2	Not Proven	2	8	2	Water Feature Minor	6	113.94	3	18	3	6
6598	138458	933167	3.414735291	2	1.50	2	Not Proven	2	8	2	Wind Farm Layout	3	60.46	3	9	2	4
6599	138467	933164	3.412117052	2	1.50	2	Not Proven	2	8	2	Wind Farm Layout	3	55.64	3	9	2	4
6600	138776	933173	1.53948872	1	1.50	2	Not Proven	2	4	1	Wind Farm Layout	3	2.02	4	12	2	2
6601	138599	933154	4.702580174	4	1.50	2	Not Proven	2	16	3	Wind Farm Layout	3	9.01	4	12	2	6
6602	138980	932979	2.620642209	2	1.50	2	Not Proven	2	8	2	Water Feature Minor	6	75.97	3	18	3	6
6603	138991	933005	3.753541272	2	1.50	2	Not Proven	2	8	2	Water Feature Minor	6	82.44	3	18	3	6
6604	138971	933027	1.034979699	1	1.50	2	Not Proven	2	4	1	Water Feature Minor	6	62.41	3	18	3	3
6605	140020	933231	0.1541068	1	1.50	2	Not Proven	2	4	1	Wind Farm Layout	3	2.52	4	12	2	2
6606	139306	933299	2.376888125	2	1.50	2	Not Proven	2	8	2	Wind Farm Layout	3	59.19	3	9	2	4
6607	139181	933326	4.46305877	4	1.50	2	Not Proven	2	16	3	Wind Farm Layout	3	27.48	3	9	2	6
6608	139058	933495	3.366012337	2	1.50	2	Not Proven	2	8	2	Wind Farm Layout	3	15.12	3	9	2	4
6609	138790	933723	3.019769954	2	1.50	2	Not Proven	2	8	2	Wind Farm Layout	3	20.52	3	9	2	4
6610	138773	933653	3.948481627	2	1.50	2	Not Proven	2	8	2	Wind Farm Layout	3	51.05	3	9	2	4
6611	139182	933437	3.658105279	2	1.50	2	Not Proven	2	8	2	Wind Farm Layout	3	6.96	4	12	2	4
6612	139315	933427	3.190815056	2	1.50	2	Not Proven	2	8	2	Wind Farm Layout	3	23.45	3	9	2	4
6613	139333	933436	3.420800053	2	1.50	2	Not Proven	2	8	2	Wind Farm Layout	3	35.33	3	9	2	4
6614	138153	933419	6.6014185	4	1.50	2	Not Proven	2	16	3	Water Feature Minor	6	65.72	3	18	3	9
6615	138160	933355	1.365492736	1	1.50	2	Not Proven	2	4	1	Water Feature Minor	6	109.24	3	18	3	3
6616	138159	933376	1.95023548	1	1.50	2	Not Proven	2	4	1	Water Feature Minor	6	99.59	3	18	3	3
6617	138363	933366	2.651887817	2	1.50	2	Not Proven	2	8	2	Water Feature Minor	6	141.03	3	18	3	6
6618	138441	933141	3.618131193	2	1.50	2	Not Proven	2	8	2	Wind Farm Layout	3	38.61	3	9	2	4
6619	138453	933148	3.199279795	2	1.50	2	Not Proven	2	8	2	Wind Farm Layout	3	42.93	3	9	2	4
6620	138455	933157	3.078912633	2	1.50	2	Not Proven	2	8	2	Wind Farm Layout	3	51.32	3	9	2	4
6621	138786	933733	2.391802566	2	1.50	2	Not Proven	2	8	2	Wind Farm Layout	3	29.93	3	9	2	4
6622	138130	932632	5.45459092	4	1.10	2	Not Proven	2	16	3	Wind Farm Layout	3	0.51	4	12	2	6
6623	138245	930864	3.682507201	2	1.10	2	Not Proven	2	8	2	Water Feature Minor	6	192.42	3	18	3	6
6624	138219	932665	5.902751058	4	1.10	2	Not Proven	2	16	3	Roads, Tracks, Paths	2	35.73	3	6	1	3
6625	138369	932433	4.905616875	4	1.10	2	Not Proven	2	16	3	Water Feature Minor	6	188.44	3	18	3	9

6626	136575	931490	3.279935972	2	1.10	2	Not Proven	2	8	2	Water Feature Minor	6	186.18	3	18	3	6
6627	137622	931685	2.737204065	2	1.10	2	Not Proven	2	8	2	Water Feature Minor	6	39.61	3	18	3	6
6628	137747	931182	0.900291995	1	1.10	2	Not Proven	2	4	1	Water Feature Minor	6	4.53	4	24	3	3
6629	137110	931550	0.93302711	1	1.10	2	Not Proven	2	4	1	Water Feature Minor	6	129.17	3	18	3	3
6630	138058	932445	1.376021357	1	1.10	2	Not Proven	2	4	1	Wind Farm Layout	3	47.69	3	9	2	2
6631	138479	931265	4.785070106	4	1.10	2	Not Proven	2	16	3	Water Feature Minor	6	95.52	3	18	3	9
6632	138177	932374	4.608880189	4	1.10	2	Not Proven	2	16	3	Wind Farm Layout	3	70.06	3	9	2	6
6633	137792	932279	2.035393196	2	1.10	2	Not Proven	2	8	2	Wind Farm Layout	3	108.16	3	9	2	4
6634	138075	932396	2.531006864	2	1.10	2	Not Proven	2	8	2	Wind Farm Layout	3	33.63	3	9	2	4
6635	137893	931258	6.797602586	4	1.10	2	Not Proven	2	16	3	Water Feature Minor	6	41.41	3	18	3	9
6636	137633	932345	2.616682487	2	1.10	2	Not Proven	2	8	2	Water Feature Minor	6	14.03	3	18	3	6
6637	138269	932626	6.301874934	4	1.10	2	Not Proven	2	16	3	Roads, Tracks, Paths	2	98.24	3	6	1	3
6638	136576	931480	3.094972382	2	1.10	2	Not Proven	2	8	2	Water Feature Minor	6	196.13	3	18	3	6
6639	136585	931490	2.502148736	2	1.10	2	Not Proven	2	8	2	Water Feature Minor	6	185.56	3	18	3	6
6640	136575	931540	6.34583791	4	1.10	2	Not Proven	2	16	3	Water Feature Minor	6	136.47	3	18	3	9
6641	138224	932678	5.954497995	4	1.10	2	Not Proven	2	16	3	Roads, Tracks, Paths	2	34.65	3	6	1	3
6642	137642	931625	3.70216104	2	1.10	2	Not Proven	2	8	2	Wind Farm Layout	3	9.56	4	12	2	4
6643	137150	931540	2.613462683	2	1.10	2	Not Proven	2	8	2	Water Feature Minor	6	146.70	3	18	3	6
6644	138686	931411	12.56906747	6	1.10	2	Not Proven	2	24	3	Wind Farm Layout	3	118.48	3	9	2	6
6645	137340	932478	4.480957011	4	1.10	2	Not Proven	2	16	3	Water Feature Minor	6	87.59	3	18	3	9
6646	137983	932545	0.518626473	1	1.10	2	Not Proven	2	4	1	Water Feature Minor	6	71.62	3	18	3	3
6647	137371	932470	1.826281119	1	1.10	2	Not Proven	2	4	1	Water Feature Minor	6	95.06	3	18	3	3
6648	138046	932436	1.37601962	1	1.10	2	Not Proven	2	4	1	Wind Farm Layout	3	60.74	3	9	2	2
6649	138700	931425	11.14963912	6	1.10	2	Not Proven	2	24	3	Water Feature Minor	6	107.62	3	18	3	9
6650	137792	932270	2.054429341	2	1.10	2	Not Proven	2	8	2	Wind Farm Layout	3	100.94	3	9	2	4
6651	137782	932279	2.618281381	2	1.10	2	Not Proven	2	8	2	Wind Farm Layout	3	114.19	3	9	2	4
6652	137967	932591	8.017106565	6	1.10	2	Not Proven	2	24	3	Water Feature Minor	6	85.06	3	18	3	9
6653	138091	932646	5.794396625	4	1.10	2	Not Proven	2	16	3	Wind Farm Layout	3	2.36	4	12	2	6
6654	137632	931695	4.202960266	4	1.10	2	Not Proven	2	16	3	Water Feature Minor	6	31.67	3	18	3	9
6655	138345	932320	2.65384024	2	1.10	2	Not Proven	2	8	2	Water Feature Minor	6	98.55	3	18	3	6
6656	137410	932458	0.776819824	1	1.10	2	Not Proven	2	4	1	Water Feature Minor	6	117.62	3	18	3	3
6657	138500	931255	1.096144637	1	1.10	2	Not Proven	2	4	1	Water Feature Minor	6	96.58	3	18	3	3
6658	137881	932683	1.826472274	1	1.10	2	Not Proven	2	4	1	Water Feature Minor	6	111.38	3	18	3	3
6659	138263	932641	8.190112902	6	1.10	2	Not Proven	2	24	3	Roads, Tracks, Paths	2	85.83	3	6	1	3
6660	138332	932326	16.23139483	8	1.10	2	Not Proven	2	32	4	Water Feature Minor	6	112.09	3	18	3	12
6661	137303	932874	1.620167558	1	1.10	2	Not Proven	2	4	1	Wind Farm Layout	3	2.36	4	12	2	2
6662	138206	932670	6.475583372	4	1.10	2	Not Proven	2	16	3	Roads, Tracks, Paths	2	21.93	3	6	1	3
6663	138393	932336	5.937842582	4	1.10	2	Not Proven	2	16	3	Water Feature Minor	6	88.57	3	18	3	9
6664	137563	932377	1.432148191	1	1.10	2	Not Proven	2	4	1	Water Feature Minor	6	81.74	3	18	3	3
6665	138010	932534	0.934379704	1	1.10	2	Not Proven	2	4	1	Wind Farm Layout	3	81.92	3	9	2	2
6666	138273	932667	5.213033366	4	1.10	2	Not Proven	2	16	3	Roads, Tracks, Paths	2	84.79	3	6	1	3
6667	137199	931189	3.156139214	2	1.20	2	Not Proven	2	8	2	Wind Farm Layout	3	52.47	3	9	2	4
6668	138205	932647	6.314843036	4	1.20	2	Not Proven	2	16	3	Roads, Tracks, Paths	2	31.96	3	6	1	3
6669	137140	931540	1.707363697	1	1.20	2	Not Proven	2	4	1	Water Feature Minor	6	143.80	3	18	3	3
6670	138729	931452	5.714874355	4	1.20	2	Not Proven	2	16	3	Water Feature Minor	6	83.95	3	18	3	9
6671	138356	931208	0.978889312	1	1.20	2	Not Proven	2	4	1	Water Feature Minor	6	27.21	3	18	3	3
6672	137224	931192	3.609255883	2	1.20	2	Not Proven	2	8	2	Wind Farm Layout	3	50.15	3	9	2	4
6673	138040	932670	2.639336574	2	1.20	2	Not Proven	2	8	2	Wind Farm Layout	3	55.31	3	9	2	4
6674	136833	931112	1.223624066	1	1.20	2	Not Proven	2	4	1	Wind Farm Layout	3	21.95	3	9	2	2
6675	137772	931236	0.489582952	1	1.20	2	Not Proven	2	4	1	Water Feature Minor	6	25.34	3	18	3	3
6676	137747	931236	0.268848206	1	1.20	2	Not Proven	2	4	1	Water Feature Minor	6	28.05	3	18	3	3
6677	138772	931438	10.18156261	6	1.20	2	Not Proven	2	24	3	Water Feature Minor	6	91.10	3	18	3	9
6678	138351	932333	15.21997833	8	1.20	2	Not Proven	2	32	4	Water Feature Minor	6	104.41	3	18	3	12
6679	137844	931227	5.62447815	4	1.20	2	Not Proven	2	16	3	Water Feature Minor	6	28.22	3	18	3	9
6680	137642	931695	4.010522503	4	1.20	2	Not Proven	2	16	3	Water Feature Minor	6	34.11	3	18	3	9
6681	139239	931320	2.850040795	2	1.20	2	Not Proven	2	8	2	Wind Farm Layout	3	12.35	3	9	2	4
6682	137272	931214	3.434581287	2	1.20	2	Not Proven	2	8	2	Wind Farm Layout	3	56.25	3	9	2	4
6683	138672	931340	8.491461272	6	1.20	2	Not Proven	2	24	3	Wind Farm Layout	3	46.15	3	9	2	6
6684	138066	932591	19.61259959	8	1.20	2	Not Proven	2	32	4	Wind Farm Layout	3	23.29	3	9	2	8
6685	137070	931550	0.94000582	1	1.20	2	Not Proven	2	4	1	Water Feature Minor	6	130.84	3	18	3	3
6686	136690	931455	3.27413165	2	1.20	2	Not Proven	2	8	2	Water Feature Minor	6	215.69	3	18	3	6
6687	138789	931309	0.824673382	1	1.20	2	Not Proven	2	4	1	Wind Farm Layout	3	31.16	3	9	2	2
6688	137381	932488	0.752579316	1	1.20	2	Not Proven	2	4	1	Water Feature Minor	6	79.28	3	18	3	3
6689	138526	931663	2.088851165	2	1.20	2	Not Proven	2	8	2	Water Feature Minor	6	69.10	3	18	3	6
6690	138402	932338	5.912765921	4	1.20	2	Not Proven	2	16	3	Water Feature Minor	6	88.79	3	18	3	9
6691	138265	932685	5.2930949	4	1.20	2	Not Proven	2	16	3	Roads, Tracks, Paths	2	74.20	3	6	1	3
6692	137747	931222	0.26429364	1	1.20	2	Not Proven	2	4	1	Water Feature Minor	6	39.98	3	18	3	3
6693	137801	932269	1.947357662	1	1.20	2	Not Proven	2	4	1	Wind Farm Layout	3	94.23	3	9	2	2
6694	136586	931480	2.290235358	2	1.20	2	Not Proven	2	8	2	Water Feature Minor	6	195.55	3	18	3	6
6695	136585	931539	6.31885979	4	1.20	2	Not Proven	2	16	3	Water Feature Minor	6	136.62	3	18	3	9
6696	139264	931313	2.250978757	2	1.20	2	Not Proven	2	8	2	Wind Farm Layout	3	15.69	3	9	2	4
6697	138758	931425	9.230367931	6	1.20	2	Not Proven	2	24	3	Water Feature Minor	6	104.93	3	18	3	9
6698	138364	932326	2.857081366	2	1.20	2	Not Proven	2	8	2	Water Feature Minor	6	91.17	3	18	3	6
6699	137873	931257	5.755335082	4	1.20	2	Not Proven	2	16	3	Water Feature Minor	6	37.13	3	18	3	9
6700	137080	931550	0.937429402	1	1.20	2	Not Proven	2	4	1	Water Feature Minor	6	129.53	3	18	3	3
6701	136257	931207	3.773808949	2	1.20	2	Not Proven	2	8	2	Wind Farm Layout	3	38.55	3	9	2	4
6702	138002	932656	2.17552729	2	1.20	2	Not Proven	2	8	2	Wind Farm Layout	3	91.82	3	9	2	4
6703	137100	931550	0.937436292	1	1.20	2	Not Proven	2	4	1	Water Feature Minor	6	128.98	3	18	3	3
6704	136595	931470	2.195347546	2	1.20	2	Not Proven	2	8	2	Water Feature Minor	6	205.46	3	18	3	6
6705	137782	932270	2.61833924	2	1.20	2	Not Proven	2	8	2	Wind Farm Layout	3	107.25	3	9	2	4
6706	138489	931436	7.001755763	4	1.20	2	Not Proven	2	16	3	Wind Farm Layout	3	28.34	3	9	2	6
6707	138412	932341	8.332565064	6	1.20	2	Not Proven	2	24	3	Water Feature Minor	6	90.18	3	18	3	9
6708	138186	931167	1.504165432	1	1.20	2	Not Proven	2	4	1	Water Feature Minor	6	56.21	3	18	3	3
6709	138171	931165	1.800076848	1	1.20	2	Not Proven	2	4	1	Water Feature Minor	6	68.76	3	18	3	3
6710	138489	931265	3.499008273	2	1.20	2	Not Proven	2	8	2	Water Feature Minor	6	101.11	3	18	3	6
6711	137347	932906	2.749912968	2	1.20	2	Not Proven	2	8	2	Wind Farm Layout	3	46.68	3	9	2	4
6712	136575	931470	2.7793625 6	2	1.20	2	Not Proven	2	8	2	Water Feature Minor	6	206.10	3	18	3	6
6713	138466	931417	6.803680894	4	1.20	2	Not Proven	2	16	3	Wind Farm Layout	3	5.50	4	12	2	6
6714	138301	931219	0.873508857	1	1.20	2	Not Proven	2	4	1	Water Feature Minor	6	55.41	3	18	3	3
6715	136270	931200	3.7874121	2	1.20	2	Not Proven	2	8	2	Wind Farm Layout	3	47.81	3	9	2	4
6716	136626	931490	3.107436862	2	1.20	2	Not Proven	2	8	2	Water Feature Minor	6	184.15	3	18	3	6
6717	136782	931114	1.204734846	1	1.20	2	Not Proven	2	4	1	Wind Farm Layout	3	10.04	3	9	2	2
6718	139236	931306	0.432929162	1	1.20	2	Not Proven	2	4	1	Wind Farm Layout	3	26.49	3	9	2	2
6719	138197	932666	6.519074619	4	1.20	2	Not Proven	2	16	3	Roads, Tracks, Paths	2	15.91	3	6	1	3
6720	138094	932585	2.294823495	2	1.20	2	Not Proven	2	8	2	Wind Farm Layout	3	5.06	4	12	2	4
6721	137090	931550	0.933032159	1	1.20	2	Not Proven	2	4	1	Water Feature Minor	6	128.99	3	18	3	3
6722	136605	931470	2.252182607	2	1.20	2	Not Proven	2	8	2	Water Feature Minor	6	205.88	3	18	3	6
6723	138304	931202	1.087545779	1	1.30	2	Not Proven	2	4	1	Water Feature Minor	6	38.15	3	18	3	3
6724	137131	931540	1.056359783	1	1.30	2	Not Proven	2	4	1	Water Feature Minor	6	141.57	3	18	3	3
6725	137883	932654	2.892719166	2	1.30	2	Not Proven	2	8	2	Water Feature Minor	6	88.42	3	18	3	6
6726	138298	930882	1.673992157	1	1.30	2	Not Proven	2	4	1	Water Feature Minor	6	162.59	3	18	3	3
6727	138757	931452	9.482450475	6	1.30	2	Not Proven	2	24	3	Water Feature Minor	6	78.06	3	18	3	9
6728	138151	931185	1.800114694	1	1.30	2	Not Proven	2	4	1	Water Feature Minor	6	95.52	3	18	3	3
6729	138231	932638	5.895842813	4	1.30	2	Not Proven	2	16	3	Roads, Tracks, Paths	2	59.12	3	6	1	3
6730	138469	931265	5.98444933	4	1.30	2	Not Proven	2	16	3	Water Feature Minor	6	90.69	3	18	3	9
6731	138500	931264	2.762373726	2	1.30	2	Not Proven	2	8	2	Wind Farm Layout	3	98.54	3	9	2	4
6732	138180	931192	1.809989571	1	1.30	2	Not Proven	2	4	1	Water Feature Minor	6	76.31	3	18	3	3
6733	138489	931245	1.540550383	1	1.30	2	Not Proven	2	4	1	Water Feature Minor	6	83.12	3	18	3	3
6734	138459	931264	6.317208901	4	1.30	2	Not Proven	2	16	3	Water Feature Minor	6	85.81	3	18	3	9
6735	138417	932440	1.058028488	1	1.30	2	Not Proven	2	4	1	Water Feature Minor	6	177.83	3	18	3	3
6736	138739	931304	1.767316885	1	1.30	2	Not Proven	2	4	1	Wind Farm Layout	3	19.55	3	9	2	2
6737	137416	932455	0.555525723	1	1.30	2	Not Proven	2	4	1	Water Feature Minor	6	122.95	3	18	3	3
6738	137621	931695	4.404546481	4	1.30	2	Not Proven	2	16	3	Water Feature Minor	6	31.11	3	18	3	9
6739	137393	932469	0.78997827	1	1.30	2	Not Proven	2	4	1	Water Feature Minor	6	101.00	3	18	3	3
6740	138070	932454	1.398470281	1	1.30	2	Not Proven	2	4	1	Wind Farm Layout	3	34.65	3	9	2	2
6741	137724	931176	1.000816937	1	1.30	2	Not Proven	2	4	1	Water Feature Minor	6	0.88	4	24	3	3
6742	137149	932754	1.39382466	1	1.30	2	Not Proven	2	4	1	Wind Farm Layout	3	15.16	3	9	2	2
6743	136585	931460	2.185645019	2	1.30	2	Not Proven	2	8	2	Wind Farm Layout	3	211.21	3	9	2	4
6744	138202	931185	1.484161604	1	1.30	2	Not Proven	2	4	1	Water Feature Minor	6	56.67	3	18	3	3
6745	137222	931207	3.453893993	2	1.30	2	Not Proven	2	8	2	Wind Farm Layout	3	65.23	3	9	2	4
6746	137677	931181	2.956007101	2	1.30	2	Not Proven	2	8	2	Water Feature Minor	6	0.71	4	24	3	6
6747	138505	931265	3.025408148	2	1.30	2	Not Proven	2	8	2	Wind Farm Layout	3	93.70	3	9	2	4
6748	139011	932829	2.81157744	2	1.30	2	Not Proven	2	8	2	Water Feature Minor	6	201.41	3	18	3	6
6749	137883	931257	6.666301773	4	1.30	2	Not Proven	2	16	3	Water Feature Minor	6	41.18	3	18	3	9
6750	138119	932594	6.465726177	4	1.30	2	Not Proven	2	16	3	Wind Farm Layout	3	8.84	4	12	2	6
6751	136585	931500	2.753203545	2	1.30	2	Not Proven	2	8	2	Water Feature Minor	6	175.57	3	18	3	6
6752	138240	932642	5.876148818	4	1.30	2	Not Proven	2	16	3	Roads, Tracks, Paths	2	65.13	3	6	1	3
6753	138541	931656	2.050000491	2	1.30	2	Not Proven	2	8	2	Water Feature Minor	6	63.31	3	18	3	6
6754	136615	931480	2.488209964	2	1.30	2	Not Proven	2	8	2	Water Feature Minor	6	195.58	3	18	3	6
6755	137652	931695	4.445570639	4	1.40	2	Not Proven	2	16	3	Water Feature Minor	6	32.08	3	18	3	9

6756	136585	931470	2.220678013	2	1.40	2	Not Proven	2	8	2	Water Feature Minor	6	205.54	3	18	3	6
6757	138420	932344	8.329471	6	1.40	2	Not Proven	2	24	3	Water Feature Minor	6	91.89	3	18	3	9
6758	138837	931328	1.193331046	1	1.40	2	Not Proven	2	4	1	Wind Farm Layout	3	54.85	3	9	2	2
6759	136621	931470	3.522534512	2	1.40	2	Not Proven	2	8	2	Water Feature Minor	6	204.60	3	18	3	6
6760	138234	932683	5.819020135	4	1.40	2	Not Proven	2	16	3	Roads, Tracks, Paths	2	43.43	3	6	1	3
6761	137792	932263	2.096540847	2	1.40	2	Not Proven	2	8	2	Wind Farm Layout	3	95.47	3	9	2	4
6762	136396	931344	3.107457781	2	1.40	2	Not Proven	2	8	2	Wind Farm Layout	3	70.72	3	9	2	4
6763	138232	932666	5.902087175	4	1.40	2	Not Proven	2	16	3	Roads, Tracks, Paths	2	49.54	3	6	1	3
6764	137559	932363	1.432098389	1	1.40	2	Not Proven	2	4	1	Water Feature Minor	6	84.45	3	18	3	3
6765	138031	932456	1.378178797	1	1.40	2	Not Proven	2	4	1	Wind Farm Layout	3	72.87	3	9	2	2
6766	138207	932365	7.431499526	4	1.40	2	Not Proven	2	16	3	Wind Farm Layout	3	101.34	3	9	2	6
6767	138245	932655	6.107987199	4	1.40	2	Not Proven	2	16	3	Roads, Tracks, Paths	2	63.35	3	6	1	3
6768	138227	932648	5.876810535	4	1.40	2	Not Proven	2	16	3	Roads, Tracks, Paths	2	50.85	3	6	1	3
6769	138549	931680	4.680779589	4	1.40	2	Not Proven	2	16	3	Water Feature Minor	6	86.99	3	18	3	9
6770	137061	931550	0.933608535	1	1.40	2	Not Proven	2	4	1	Water Feature Minor	6	130.83	3	18	3	3
6771	138995	932830	2.75179234	2	1.40	2	Not Proven	2	8	2	Water Feature Minor	6	192.62	3	18	3	6
6772	137407	932472	0.757422607	1	1.40	2	Not Proven	2	4	1	Water Feature Minor	6	103.72	3	18	3	3
6773	138156	931161	1.835399067	1	1.40	2	Not Proven	2	4	1	Water Feature Minor	6	81.61	3	18	3	3
6774	136777	931128	1.201801349	1	1.40	2	Not Proven	2	4	1	Wind Farm Layout	3	4.66	4	12	2	2
6775	136790	931465	2.928199537	2	1.40	2	Not Proven	2	8	2	Water Feature Minor	6	214.45	3	18	3	6
6776	137679	932333	4.894595691	4	1.40	2	Not Proven	2	16	3	Water Feature Minor	6	23.70	3	18	3	9
6777	138322	932399	3.564664748	2	1.40	2	Not Proven	2	8	2	Water Feature Minor	6	175.26	3	18	3	6
6778	138472	932421	3.754302392	2	1.40	2	Not Proven	2	8	2	Water Feature Minor	6	144.83	3	18	3	6
6779	136734	931510	2.556180146	2	1.40	2	Not Proven	2	8	2	Water Feature Minor	6	163.91	3	18	3	6
6780	138689	932489	1.653200799	1	1.40	2	Not Proven	2	4	1	Water Feature Minor	6	24.70	3	18	3	3
6781	137392	932899	2.723925332	2	1.40	2	Not Proven	2	8	2	Wind Farm Layout	3	54.54	3	9	2	4
6782	137684	932348	3.932893531	2	1.40	2	Not Proven	2	8	2	Water Feature Minor	6	34.32	3	18	3	6
6783	138191	932653	6.512382425	4	1.40	2	Not Proven	2	16	3	Roads, Tracks, Paths	2	16.81	3	6	1	3
6784	136733	931100	1.211330822	1	1.40	2	Not Proven	2	4	1	Wind Farm Layout	3	14.21	3	9	2	2
6785	138383	932332	3.547949636	2	1.40	2	Not Proven	2	8	2	Water Feature Minor	6	87.75	3	18	3	6
6786	138793	931415	12.31513494	6	1.40	2	Not Proven	2	24	3	Water Feature Minor	6	112.33	3	18	3	9
6787	138996	932855	0.570071437	1	1.40	2	Not Proven	2	4	1	Water Feature Minor	6	171.43	3	18	3	3
6788	138788	931324	0.886829755	1	1.40	2	Not Proven	2	4	1	Wind Farm Layout	3	45.92	3	9	2	2
6789	137376	932479	0.764211336	1	1.40	2	Not Proven	2	4	1	Water Feature Minor	6	86.91	3	18	3	3
6790	138166	931189	1.830831394	1	1.40	2	Not Proven	2	4	1	Water Feature Minor	6	85.05	3	18	3	3
6791	138717	931460	4.34546072	4	1.40	2	Not Proven	2	16	3	Water Feature Minor	6	75.05	3	18	3	9
6792	137403	932903	1.414623422	1	1.40	2	Not Proven	2	4	1	Wind Farm Layout	3	61.84	3	9	2	2
6793	136615	931470	3.095063494	2	1.40	2	Not Proven	2	8	2	Water Feature Minor	6	205.45	3	18	3	6
6794	136625	931480	3.440090477	2	1.40	2	Not Proven	2	8	2	Water Feature Minor	6	194.30	3	18	3	6
6795	136595	931460	2.20014648	2	1.40	2	Not Proven	2	8	2	Water Feature Minor	6	215.46	3	18	3	6
6796	136739	931460	3.362336888	2	1.50	2	Not Proven	2	8	2	Water Feature Minor	6	213.93	3	18	3	6
6797	138241	932664	6.256240663	4	1.50	2	Not Proven	2	16	3	Roads, Tracks, Paths	2	55.63	3	6	1	3
6798	137366	932906	2.75046685	2	1.50	2	Not Proven	2	8	2	Wind Farm Layout	3	52.84	3	9	2	4
6799	138074	931190	1.525387629	1	1.50	2	Not Proven	2	4	1	Water Feature Minor	6	104.87	3	18	3	3
6800	138601	931794	5.514627386	4	1.50	2	Not Proven	2	16	3	Water Feature Minor	6	129.98	3	18	3	9
6801	137398	932906	2.446446777	2	1.50	2	Not Proven	2	8	2	Wind Farm Layout	3	63.08	3	9	2	4
6802	137242	932760	1.52783133	1	1.50	2	Not Proven	2	4	1	Wind Farm Layout	3	67.79	3	9	2	2
6803	138285	930872	1.210476195	1	1.50	2	Not Proven	2	4	1	Water Feature Minor	6	174.44	3	18	3	3
6804	136583	931056	2.017603267	2	1.50	2	Not Proven	2	8	2	Roads, Tracks, Paths	2	30.72	3	6	1	2
6805	138887	931331	6.075824015	4	1.50	2	Not Proven	2	16	3	Wind Farm Layout	3	62.81	3	9	2	6
6806	138518	931612	2.043251347	2	1.50	2	Not Proven	2	8	2	Water Feature Minor	6	17.65	3	18	3	6
6807	137100	931540	0.932857968	1	1.50	2	Not Proven	2	4	1	Water Feature Minor	6	138.98	3	18	3	3
6808	136575	931460	2.506697849	2	1.50	2	Not Proven	2	8	2	Wind Farm Layout	3	206.15	3	9	2	4
6809	138022	931186	1.306237733	1	1.50	2	Not Proven	2	4	1	Water Feature Minor	6	109.01	3	18	3	3
6810	137379	932465	1.705029371	1	1.50	2	Not Proven	2	4	1	Water Feature Minor	6	101.22	3	18	3	3
6811	138265	930883	1.058215784	1	1.50	2	Not Proven	2	4	1	Water Feature Minor	6	168.33	3	18	3	3
6812	137772	932269	2.639696814	2	1.50	2	Not Proven	2	8	2	Wind Farm Layout	3	113.19	3	9	2	4
6813	138620	931764	5.763053528	4	1.50	2	Not Proven	2	16	3	Water Feature Minor	6	151.39	3	18	3	9
6814	137336	932917	2.750464424	2	1.50	2	Not Proven	2	8	2	Wind Farm Layout	3	49.07	3	9	2	4
6815	138221	932709	5.055739232	4	1.50	2	Not Proven	2	16	3	Roads, Tracks, Paths	2	36.71	3	6	1	3
6816	139035	931293	5.860268164	4	1.50	2	Not Proven	2	16	3	Wind Farm Layout	3	8.09	4	12	2	6
6817	138026	932707	2.333493892	2	1.50	2	Not Proven	2	8	2	Wind Farm Layout	3	79.19	3	9	2	4
6818	138250	932646	6.03093409	4	1.50	2	Not Proven	2	16	3	Roads, Tracks, Paths	2	72.02	3	6	1	3
6819	136387	931355	1.616523523	1	1.50	2	Not Proven	2	4	1	Wind Farm Layout	3	83.17	3	9	2	2
6820	137722	931153	5.188897559	4	1.50	2	Not Proven	2	16	3	Water Feature Minor	6	19.94	3	18	3	9
6821	137120	931540	0.93243476	1	1.50	2	Not Proven	2	4	1	Water Feature Minor	6	140.00	3	18	3	3
6822	137391	932446	1.268675275	1	1.50	2	Not Proven	2	4	1	Water Feature Minor	6	122.41	3	18	3	3
6823	137660	932355	3.365542739	2	1.50	2	Not Proven	2	8	2	Water Feature Minor	6	11.59	3	18	3	6
6824	138220	932687	5.962745673	4	1.50	2	Not Proven	2	16	3	Roads, Tracks, Paths	2	29.17	3	6	1	3
6825	138518	931640	2.345796267	2	1.50	2	Not Proven	2	8	2	Water Feature Minor	6	45.42	3	18	3	6
6826	136605	931480	2.194223101	2	1.50	2	Not Proven	2	8	2	Water Feature Minor	6	195.90	3	18	3	6
6827	139233	931291	0.398366212	1	1.50	2	Not Proven	2	4	1	Wind Farm Layout	3	41.58	3	9	2	2
6828	138047	932651	2.29764024	2	1.50	2	Not Proven	2	8	2	Wind Farm Layout	3	46.60	3	9	2	4
6829	138439	931264	7.2810263	4	1.50	2	Not Proven	2	16	3	Water Feature Minor	6	81.03	3	18	3	9
6830	138557	931651	2.501777955	2	1.50	2	Not Proven	2	8	2	Water Feature Minor	6	58.63	3	18	3	6
6831	136605	931460	2.561936142	2	1.50	2	Not Proven	2	8	2	Water Feature Minor	6	215.85	3	18	3	6
6832	138706	932513	1.645738791	1	1.50	2	Not Proven	2	4	1	Water Feature Minor	6	41.49	3	18	3	3
6833	138520	932434	3.850661451	2	1.50	2	Not Proven	2	8	2	Water Feature Minor	6	135.44	3	18	3	6
6834	137422	932429	1.500986535	1	1.50	2	Not Proven	2	4	1	Water Feature Minor	6	148.95	3	18	3	3
6835	137969	932643	6.731688754	4	1.50	2	Not Proven	2	16	3	Wind Farm Layout	3	123.77	3	9	2	6
6836	137873	931273	4.926468767	4	1.50	2	Not Proven	2	16	3	Water Feature Minor	6	22.88	3	18	3	9
6837	137796	931222	1.876314936	1	1.50	2	Not Proven	2	4	1	Water Feature Minor	6	1.45	4	24	3	3
6838	137091	931540	0.954343788	1	1.50	2	Not Proven	2	4	1	Water Feature Minor	6	138.98	3	18	3	3
6839	137222	932760	1.542351641	1	1.50	2	Not Proven	2	4	1	Wind Farm Layout	3	49.45	3	9	2	2
6840	137401	932463	0.763588876	1	1.50	2	Not Proven	2	4	1	Water Feature Minor	6	109.80	3	18	3	3
6841	138007	932700	2.330599738	2	1.50	2	Not Proven	2	8	2	Wind Farm Layout	3	95.26	3	9	2	4
6842	138073	931207	1.539460589	1	1.50	2	Not Proven	2	4	1	Water Feature Minor	6	88.00	3	18	3	3
6843	137110	931540	0.940139359	1	1.50	2	Not Proven	2	4	1	Water Feature Minor	6	139.15	3	18	3	3
6844	136595	931480	2.208720505	2	1.50	2	Not Proven	2	8	2	Water Feature Minor	6	195.48	3	18	3	6
6845	137353	932890	2.730400314	2	1.50	2	Not Proven	2	8	2	Wind Farm Layout	3	33.51	3	9	2	4
6846	137868	932673	1.717748505	1	1.50	2	Not Proven	2	4	1	Water Feature Minor	6	96.56	3	18	3	3
6847	138129	932660	5.024891708	4	1.50	2	Not Proven	2	16	3	Roads, Tracks, Paths	2	11.05	3	6	1	3
6848	138250	932668	6.062708517	4	1.50	2	Not Proven	2	16	3	Roads, Tracks, Paths	2	62.45	3	6	1	3
6849	138352	931229	0.98081415	1	1.50	2	Not Proven	2	4	1	Water Feature Minor	6	48.58	3	18	3	3
6850	136830	931127	1.175821646	1	1.50	2	Not Proven	2	4	1	Wind Farm Layout	3	6.67	4	12	2	2
6851	136602	931062	2.013800913	2	1.50	2	Not Proven	2	8	2	Roads, Tracks, Paths	2	29.68	3	6	1	2
6852	136592	931059	2.016029563	2	1.50	2	Not Proven	2	8	2	Roads, Tracks, Paths	2	29.15	3	6	1	2
6853	138215	932674	6.118742792	4	1.50	2	Not Proven	2	16	3	Roads, Tracks, Paths	2	27.93	3	6	1	3
6854	137081	931540	0.940568421	1	1.50	2	Not Proven	2	4	1	Water Feature Minor	6	139.49	3	18	3	3
6855	138613	932478	2.057318315	2	1.50	2	Not Proven	2	8	2	Water Feature Minor	6	51.15	3	18	3	6
6856	138357	932313	0.867537662	1	1.50	2	Not Proven	2	4	1	Water Feature Minor	6	85.22	3	18	3	3
6857	138377	932320	0.672197394	1	1.50	2	Not Proven	2	4	1	Water Feature Minor	6	79.34	3	18	3	3
6858	136615	931460	3.469175322	2	1.50	2	Not Proven	2	8	2	Water Feature Minor	6	215.32	3	18	3	6
6859	138503	931432	6.903628176	4	1.50	2	Not Proven	2	16	3	Wind Farm Layout	3	29.65	3	9	2	6
6860	137328	932907	2.738230438	2	1.50	2	Not Proven	2	8	2	Wind Farm Layout	3	36.30	3	9	2	4
6861	137341	932898	2.727344794	2	1.50	2	Not Proven	2	8	2	Wind Farm Layout	3	36.92	3	9	2	4
6862	136952	932807	1.006579902	1	1.50	2	Not Proven	2	4	1	Water Feature Minor	6	120.20	3	18	3	3
6863	138232	932710	5.250532593	4	1.50	2	Not Proven	2	16	3	Roads, Tracks, Paths	2	46.63	3	6	1	3
6864	137373	932493	0.7821773	1	1.50	2	Not Proven	2	4	1	Water Feature Minor	6	72.61	3	18	3	3
6865	136612	931065	2.00599017	2	1.50	2	Not Proven	2	8	2	Wind Farm Layout	3	28.73	3	9	2	4
6866	137326	932856	2.746051876	2	1.50	2	Not Proven	2	8	2	Wind Farm Layout	3	7.32	4	12	2	4
6867	138386	932323	0.67839124	1	1.50	2	Not Proven	2	4	1	Water Feature Minor	6	78.28	3	18	3	3
6868	136888	931473	2.564684532	2	1.50	2	Not Proven	2	8	2	Water Feature Minor	6	208.85	3	18	3	6
6869	137196	932732	1.530581139	1	1.50	2	Not Proven	2	4	1	Wind Farm Layout	3	36.68	3	9	2	2
6870	138201	932657	6.522156565	4	1.50	2	Not Proven	2	16	3	Roads, Tracks, Paths	2	23.71	3	6	1	3
6871	136554	931027	1.727385853	1	1.10	2	Not Proven	2	4	1	Roads, Tracks, Paths	2	54.92	3	6	1	1
6872	137732	932290	2.618266088	2	1.10	2	Not Proven	2	8	2	Water Feature Minor	6	76.64	3	18	3	6
6873	136545	931530	5.940337847	4	1.10	2	Not Proven	2	16	3	Water Feature Minor	6	145.95	3	18	3	9
6874	136560	931028	2.730249901	2	1.10	2	Not Proven	2	8	2	Roads, Tracks, Paths	2	54.85	3	6	1	2
6875	136786	931100	1.215234708	1	1.10	2	Not Proven	2	4	1	Wind Farm Layout	3	24.55	3	9	2	2
6876	136610	931034	1.229782357	1	1.10	2	Not Proven	2	4	1	Roads, Tracks, Paths	2	58.36	3	6	1	1
6877	136648	931045	1.613035183	1	1.10	2	Not Proven	2	4	1	Wind Farm Layout	3	53.99	3	9	2	2
6878	137324	932452	4.888030836	4	1.10	2	Not Proven	2	16	3	Water Feature Minor	6	116.27	3	18	3	9
6879	137741	932280	2.6112796	2	1.10	2	Not Proven	2	8	2	Water Feature Minor	6	85.61	3	18	3	6
6880	138105	932364	7.554459172	4	1.10	2	Not Proven	2	16	3	Wind Farm Layout	3	8.98	4	12	2	6
6881	136637	931052	1.613041949	1	1.10	2	Not Proven	2	4	1	Wind Farm Layout	3	45.38	3	9	2	2
6882	137742	932290	2.611278534	2	1.10	2	Not Proven	2	8	2	Water Feature Minor	6	86.61	3	18	3	6
6883	138184	930886	5.565468254	4	1.10	2	Not Proven	2	16	3	Water Feature Minor	6	202.61	3	18	3	9
6884	136620	931036	1.580559432	1	1.10	2	Not Proven	2	4	1	Wind Farm Layout	3	58.60	3	9	2	2
6885	138494	931353	2.575365302	2	1.10	2	Not Proven	2	8	2	Wind Farm Layout	3	37.50	3	9	2	4

6886	136527	931480	3.224669036	2	1.10	2	Not Proven	2	8	2	Water Feature Minor	6	193.84	3	18	3	6
6887	137622	931206	1.637385835	1	1.10	2	Not Proven	2	4	1	Water Feature Minor	6	44.51	3	18	3	3
6888	136627	931048	1.593520893	1	1.10	2	Not Proven	2	4	1	Wind Farm Layout	3	47.82	3	9	2	2
6889	136851	932797	1.571241719	1	1.10	2	Not Proven	2	4	1	Water Feature Minor	6	114.16	3	18	3	3
6890	136556	931038	2.904256449	2	1.10	2	Not Proven	2	8	2	Roads, Tracks, Paths	2	44.35	3	6	1	2
6891	137081	931137	2.411106411	2	1.10	2	Not Proven	2	8	2	Roads, Tracks, Paths	2	24.79	3	6	1	2
6892	137362	932439	0.553678237	1	1.10	2	Not Proven	2	4	1	Water Feature Minor	6	125.40	3	18	3	3
6893	136581	931024	2.000457061	2	1.20	2	Not Proven	2	8	2	Roads, Tracks, Paths	2	62.03	3	6	1	2
6894	136569	931031	2.946644779	2	1.20	2	Not Proven	2	8	2	Roads, Tracks, Paths	2	53.27	3	6	1	2
6895	137032	931127	2.636244885	2	1.20	2	Not Proven	2	8	2	Wind Farm Layout	3	5.27	4	12	2	4
6896	138225	930884	4.435340117	4	1.20	2	Not Proven	2	16	3	Water Feature Minor	6	182.01	3	18	3	9
6897	137612	931685	2.449137194	2	1.20	2	Not Proven	2	8	2	Water Feature Minor	6	36.04	3	18	3	6
6898	138571	931804	4.666993214	4	1.20	2	Not Proven	2	16	3	Water Feature Minor	6	101.78	3	18	3	9
6899	136642	931064	1.612967823	1	1.20	2	Not Proven	2	4	1	Wind Farm Layout	3	34.30	3	9	2	2
6900	136572	931022	2.961694157	2	1.20	2	Not Proven	2	8	2	Roads, Tracks, Paths	2	62.62	3	6	1	2
6901	136556	931480	3.326911308	2	1.20	2	Not Proven	2	8	2	Water Feature Minor	6	196.78	3	18	3	6
6902	138786	931339	3.000550009	2	1.20	2	Not Proven	2	8	2	Wind Farm Layout	3	60.51	3	9	2	4
6903	136536	931490	3.301492406	2	1.20	2	Not Proven	2	8	2	Water Feature Minor	6	184.82	3	18	3	6
6904	136566	931520	4.254921502	4	1.20	2	Not Proven	2	16	3	Water Feature Minor	6	157.53	3	18	3	9
6905	136566	931539	6.340483067	4	1.20	2	Not Proven	2	16	3	Water Feature Minor	6	138.83	3	18	3	9
6906	136535	931500	3.319942415	2	1.20	2	Not Proven	2	8	2	Water Feature Minor	6	174.78	3	18	3	6
6907	136862	932806	1.652101591	1	1.20	2	Not Proven	2	4	1	Water Feature Minor	6	104.27	3	18	3	3
6908	138560	931804	7.186198653	4	1.20	2	Not Proven	2	16	3	Water Feature Minor	6	90.89	3	18	3	9
6909	136738	931085	1.199217929	1	1.20	2	Not Proven	2	4	1	Wind Farm Layout	3	29.89	3	9	2	2
6910	136594	931018	1.767058613	1	1.20	2	Not Proven	2	4	1	Roads, Tracks, Paths	2	69.94	3	6	1	1
6911	138513	931373	2.61598736	2	1.20	2	Not Proven	2	8	2	Wind Farm Layout	3	9.93	4	12	2	4
6912	138581	931824	4.230465637	4	1.20	2	Not Proven	2	16	3	Water Feature Minor	6	114.18	3	18	3	9
6913	136530	931470	3.319938684	2	1.20	2	Not Proven	2	8	2	Wind Farm Layout	3	197.16	3	9	2	4
6914	136872	932811	2.077871356	2	1.20	2	Not Proven	2	8	2	Water Feature Minor	6	97.49	3	18	3	6
6915	136546	931520	5.000908701	4	1.20	2	Not Proven	2	16	3	Water Feature Minor	6	156.00	3	18	3	9
6916	138580	931794	5.567249262	4	1.20	2	Not Proven	2	16	3	Water Feature Minor	6	109.98	3	18	3	9
6917	138581	931814	4.826695713	4	1.20	2	Not Proven	2	16	3	Water Feature Minor	6	112.23	3	18	3	9
6918	136936	931112	3.04384943	2	1.20	2	Not Proven	2	8	2	Wind Farm Layout	3	39.63	3	9	2	4
6919	136614	931055	1.911097625	1	1.20	2	Not Proven	2	4	1	Wind Farm Layout	3	38.91	3	9	2	2
6920	136639	931042	1.613044099	1	1.20	2	Not Proven	2	4	1	Wind Farm Layout	3	55.58	3	9	2	2
6921	137873	931181	4.599005872	4	1.20	2	Not Proven	2	16	3	Water Feature Minor	6	70.99	3	18	3	9
6922	136535	931480	3.312666318	2	1.20	2	Not Proven	2	8	2	Water Feature Minor	6	194.62	3	18	3	6
6923	136981	931121	2.636229239	2	1.20	2	Not Proven	2	8	2	Wind Farm Layout	3	16.72	3	9	2	4
6924	136870	932785	3.6114104 9	2	1.20	2	Not Proven	2	8	2	Water Feature Minor	6	123.51	3	18	3	6
6925	136948	932771	3.656131898	2	1.20	2	Not Proven	2	8	2	Water Feature Minor	6	149.88	3	18	3	6
6926	136243	931214	2.928846839	2	1.20	2	Not Proven	2	8	2	Wind Farm Layout	3	29.12	3	9	2	4
6927	136562	931019	1.814542255	1	1.30	2	Not Proven	2	4	1	Roads, Tracks, Paths	2	64.04	3	6	1	1
6928	136851	932787	2.619724716	2	1.30	2	Not Proven	2	8	2	Water Feature Minor	6	124.15	3	18	3	6
6929	137762	932261	2.612102399	2	1.30	2	Not Proven	2	8	2	Water Feature Minor	6	109.14	3	18	3	6
6930	136665	931065	0.937076233	1	1.30	2	Not Proven	2	4	1	Wind Farm Layout	3	36.81	3	9	2	2
6931	136604	931021	1.186513297	1	1.30	2	Not Proven	2	4	1	Roads, Tracks, Paths	2	68.81	3	6	1	1
6932	136642	931446	3.602836818	2	1.30	2	Not Proven	2	8	2	Water Feature Minor	6	226.99	3	18	3	6
6933	138419	931315	2.044847955	2	1.30	2	Not Proven	2	8	2	Wind Farm Layout	3	102.21	3	9	2	4
6934	136547	931480	3.319923617	2	1.30	2	Not Proven	2	8	2	Water Feature Minor	6	195.88	3	18	3	6
6935	137981	932256	2.19231741	2	1.30	2	Not Proven	2	8	2	Wind Farm Layout	3	17.03	3	9	2	4
6936	136633	931029	1.637634848	1	1.30	2	Not Proven	2	4	1	Wind Farm Layout	3	67.50	3	9	2	2
6937	136566	931480	3.311291872	2	1.30	2	Not Proven	2	8	2	Water Feature Minor	6	197.10	3	18	3	6
6938	137762	932290	2.611278223	2	1.30	2	Not Proven	2	8	2	Water Feature Minor	6	106.57	3	18	3	6
6939	136861	932786	3.659872634	2	1.30	2	Not Proven	2	8	2	Water Feature Minor	6	124.01	3	18	3	6
6940	138469	931324	0.874512971	1	1.30	2	Not Proven	2	4	1	Wind Farm Layout	3	75.74	3	9	2	2
6941	137753	932290	2.646718914	2	1.30	2	Not Proven	2	8	2	Water Feature Minor	6	97.59	3	18	3	6
6942	138580	931804	5.375396735	4	1.30	2	Not Proven	2	16	3	Water Feature Minor	6	110.70	3	18	3	9
6943	136624	931058	1.248408574	1	1.30	2	Not Proven	2	4	1	Wind Farm Layout	3	37.47	3	9	2	2
6944	136536	931510	2.433518704	2	1.30	2	Not Proven	2	8	2	Water Feature Minor	6	164.99	3	18	3	6
6945	137344	932427	2.563950977	2	1.30	2	Not Proven	2	8	2	Water Feature Minor	6	137.89	3	18	3	6
6946	137752	932264	2.646762606	2	1.30	2	Not Proven	2	8	2	Water Feature Minor	6	98.72	3	18	3	6
6947	137311	932448	4.308036045	4	1.30	2	Not Proven	2	16	3	Water Feature Minor	6	123.92	3	18	3	9
6948	136555	931520	4.675022361	4	1.30	2	Not Proven	2	16	3	Water Feature Minor	6	157.00	3	18	3	9
6949	138082	932263	1.977472036	1	1.30	2	Not Proven	2	4	1	Wind Farm Layout	3	68.58	3	9	2	2
6950	136595	931049	2.002753983	2	1.30	2	Not Proven	2	8	2	Roads, Tracks, Paths	2	39.51	3	6	1	2
6951	136535	931470	3.319933165	2	1.30	2	Not Proven	2	8	2	Wind Farm Layout	3	198.76	3	9	2	4
6952	137355	932444	0.536749326	1	1.30	2	Not Proven	2	4	1	Water Feature Minor	6	120.48	3	18	3	3
6953	136545	931470	3.319929299	2	1.30	2	Not Proven	2	8	2	Wind Farm Layout	3	202.24	3	9	2	4
6954	136530	931510	2.89199574	2	1.30	2	Not Proven	2	8	2	Water Feature Minor	6	164.29	3	18	3	6
6955	136864	932815	1.617695793	1	1.30	2	Not Proven	2	4	1	Water Feature Minor	6	95.06	3	18	3	3
6956	136613	931023	1.598071942	1	1.30	2	Not Proven	2	4	1	Roads, Tracks, Paths	2	69.67	3	6	1	1
6957	136545	931490	3.301232384	2	1.30	2	Not Proven	2	8	2	Water Feature Minor	6	185.83	3	18	3	6
6958	136604	931052	2.00535676	2	1.30	2	Not Proven	2	8	2	Roads, Tracks, Paths	2	39.48	3	6	1	2
6959	136622	931026	1.613043882	1	1.30	2	Not Proven	2	4	1	Wind Farm Layout	3	68.78	3	9	2	2
6960	138108	932348	7.548517172	4	1.30	2	Not Proven	2	16	3	Wind Farm Layout	3	20.58	3	9	2	6
6961	136181	931169	3.434867205	2	1.30	2	Not Proven	2	8	2	Wind Farm Layout	3	62.04	3	9	2	4
6962	136871	932795	3.656333475	2	1.30	2	Not Proven	2	8	2	Water Feature Minor	6	113.46	3	18	3	6
6963	136535	931520	5.237311708	4	1.40	2	Not Proven	2	16	3	Water Feature Minor	6	154.95	3	18	3	9
6964	137742	932270	2.611282703	2	1.40	2	Not Proven	2	8	2	Water Feature Minor	6	87.76	3	18	3	6
6965	137351	932458	0.603514114	1	1.40	2	Not Proven	2	4	1	Water Feature Minor	6	106.62	3	18	3	3
6966	138479	931330	0.680819477	1	1.40	2	Not Proven	2	4	1	Wind Farm Layout	3	64.50	3	9	2	2
6967	136575	931012	2.721593783	2	1.40	2	Not Proven	2	8	2	Roads, Tracks, Paths	2	72.95	3	6	1	2
6968	136636	931475	3.557554369	2	1.40	2	Not Proven	2	8	2	Water Feature Minor	6	198.24	3	18	3	6
6969	136556	931490	3.307699358	2	1.40	2	Not Proven	2	8	2	Water Feature Minor	6	186.86	3	18	3	6
6970	136880	932784	3.118526064	2	1.40	2	Not Proven	2	8	2	Water Feature Minor	6	123.61	3	18	3	6
6971	136556	931536	6.40567693	4	1.40	2	Not Proven	2	16	3	Water Feature Minor	6	141.35	3	18	3	9
6972	137360	932453	0.547464854	1	1.40	2	Not Proven	2	4	1	Water Feature Minor	6	111.39	3	18	3	3
6973	137732	932280	2.6183243	2	1.40	2	Not Proven	2	8	2	Water Feature Minor	6	76.64	3	18	3	6
6974	137611	931695	3.131926397	2	1.40	2	Not Proven	2	8	2	Water Feature Minor	6	26.42	3	18	3	6
6975	136872	932805	3.077395053	2	1.40	2	Not Proven	2	8	2	Water Feature Minor	6	103.43	3	18	3	6
6976	137362	932417	3.56012357	2	1.40	2	Not Proven	2	8	2	Water Feature Minor	6	147.39	3	18	3	6
6977	136618	931045	1.158074394	1	1.40	2	Not Proven	2	4	1	Wind Farm Layout	3	49.40	3	9	2	2
6978	138000	932263	3.284758167	2	1.40	2	Not Proven	2	8	2	Wind Farm Layout	3	21.81	3	9	2	4
6979	138459	931325	0.772749754	1	1.40	2	Not Proven	2	4	1	Wind Farm Layout	3	81.91	3	9	2	2
6980	138592	931794	5.536200095	4	1.40	2	Not Proven	2	16	3	Water Feature Minor	6	120.99	3	18	3	9
6981	136615	931015	1.6130341	1	1.40	2	Not Proven	2	4	1	Roads, Tracks, Paths	2	77.84	3	6	1	1
6982	137188	931513	3.029757416	2	1.40	2	Not Proven	2	8	2	Water Feature Minor	6	183.36	3	18	3	6
6983	137329	932460	2.869677148	2	1.40	2	Not Proven	2	8	2	Water Feature Minor	6	107.32	3	18	3	6
6984	136576	931044	2.188230821	2	1.40	2	Not Proven	2	8	2	Roads, Tracks, Paths	2	41.51	3	6	1	2
6985	137184	931528	2.901395215	2	1.40	2	Not Proven	2	8	2	Water Feature Minor	6	167.88	3	18	3	6
6986	137614	932380	1.59700241	1	1.40	2	Not Proven	2	4	1	Water Feature Minor	6	33.97	3	18	3	3
6987	138121	932274	2.995222468	2	1.40	2	Not Proven	2	8	2	Wind Farm Layout	3	84.70	3	9	2	4
6988	136586	931047	1.995623167	1	1.40	2	Not Proven	2	4	1	Roads, Tracks, Paths	2	40.07	3	6	1	1
6989	137352	932423	3.42765125	2	1.40	2	Not Proven	2	8	2	Water Feature Minor	6	141.56	3	18	3	6
6990	136606	931011	1.588799718	1	1.40	2	Not Proven	2	4	1	Roads, Tracks, Paths	2	79.00	3	6	1	1
6991	138581	931840	3.935820712	2	1.40	2	Not Proven	2	8	2	Water Feature Minor	6	118.97	3	18	3	6
6992	136527	931500	3.115677484	2	1.40	2	Not Proven	2	8	2	Water Feature Minor	6	173.90	3	18	3	6
6993	138838	931343	1.398474097	1	1.40	2	Not Proven	2	4	1	Wind Farm Layout	3	69.77	3	9	2	2
6994	136624	931020	1.61304344	1	1.40	2	Not Proven	2	4	1	Wind Farm Layout	3	75.01	3	9	2	2
6995	138204	930886	5.4770029	4	1.40	2	Not Proven	2	16	3	Water Feature Minor	6	190.93	3	18	3	9
6996	136584	931014	1.988857929	1	1.40	2	Not Proven	2	4	1	Roads, Tracks, Paths	2	72.36	3	6	1	1
6997	136525	931490	3.164277837	2	1.40	2	Not Proven	2	8	2	Water Feature Minor	6	183.80	3	18	3	6
6998	137380	932429	3.426601599	2	1.40	2	Not Proven	2	8	2	Water Feature Minor	6	137.02	3	18	3	6
6999	137350	932436	0.617682196	1	1.40	2	Not Proven	2	4	1	Water Feature Minor	6	128.63	3	18	3	3
7000	136556	931470	3.319934845	2	1.50	2	Not Proven	2	8	2	Wind Farm Layout	3	206.51	3	9	2	4
7001	137591	931695	2.439654604	2	1.50	2	Not Proven	2	8	2	Water Feature Minor	6	25.93	3	18	3	6
7002	138592	931843	5.191718509	4	1.50	2	Not Proven	2	16	3	Water Feature Minor	6	130.31	3	18	3	9
7003	136859	932776	3.313939745	2	1.50	2	Not Proven	2	8	2	Water Feature Minor	6	134.20	3	18	3	6
7004	137359	932430	2.371187439	2	1.50	2	Not Proven	2	8	2	Water Feature Minor	6	134.39	3	18	3	6
7005	136931	931133	2.776131458	2	1.50	2	Not Proven	2	8	2	Wind Farm Layout	3	20.56	3	9	2	4
7006	136657	931068	0.853020959	1	1.50	2	Not Proven	2	4	1	Wind Farm Layout	3	32.64	3	9	2	2
7007	136936	931507	2.457729287	2	1.50	2	Not Proven	2	8	2	Water Feature Minor	6	171.81	3	18	3	6
7008	137369	932448	0.501905745	1	1.50	2	Not Proven	2	4	1	Water Feature Minor	6	116.76	3	18	3	3
7009	138023	932249	2.396706557	2	1.50	2	Not Proven	2	8	2	Wind Farm Layout	3	46.75	3	9	2	4
7010	138573	931413	4.227299931	4	1.50	2	Not Proven	2	16	3	Wind Farm Layout	3	60.36	3	9	2	6
7011	138592	931784	5.068826468	4	1.50	2	Not Proven	2	16	3	Water Feature Minor	6	120.95	3	18	3	9
7012	136597	931009	1.109651654	1	1.50	2	Not Proven	2	4	1	Roads, Tracks, Paths	2	79.30	3	6	1	1
7013	138736	931333	1.790315591	1	1.50	2	Not Proven	2	4	1	Wind Farm Layout	3	47.89	3	9	2	2
7014	135897	931112	3.739410143	2	1.50	2	Not Proven	2	8	2	Wind Farm Layout	3	35.26	3	9	2	4
7015	136566	931470	3.326871416	2	1.50	2	Not Proven	2	8	2	Water Feature Minor	6	207.02	3	18	3	6

7016	135887	931111	3.736328779	2	1.50	2	Not Proven	2	8	2	Wind Farm Layout	3	33.34	3	9	2	4
7017	137385	932426	3.564333175	2	1.50	2	Not Proven	2	8	2	Water Feature Minor	6	140.65	3	18	3	6
7018	137372	932434	1.979312995	1	1.50	2	Not Proven	2	4	1	Water Feature Minor	6	130.95	3	18	3	3
7019	137150	931530	2.880899263	2	1.50	2	Not Proven	2	8	2	Water Feature Minor	6	156.20	3	18	3	6
7020	136566	931041	2.927046277	2	1.50	2	Not Proven	2	8	2	Roads, Tracks, Paths	2	42.93	3	6	1	2
7021	135877	931108	3.737556515	2	1.50	2	Not Proven	2	8	2	Wind Farm Layout	3	33.34	3	9	2	4
7022	136861	932797	2.613961729	2	1.50	2	Not Proven	2	8	2	Water Feature Minor	6	113.27	3	18	3	6
7023	136652	931066	1.312735144	1	1.50	2	Not Proven	2	4	1	Wind Farm Layout	3	33.85	3	9	2	2
7024	137159	931521	2.917441219	2	1.50	2	Not Proven	2	8	2	Water Feature Minor	6	167.58	3	18	3	6
7025	136586	931010	2.001991414	2	1.50	2	Not Proven	2	8	2	Roads, Tracks, Paths	2	76.61	3	6	1	2
7026	138101	932269	2.701251665	2	1.50	2	Not Proven	2	8	2	Wind Farm Layout	3	75.94	3	9	2	4
7027	136608	931043	1.90666772	1	1.50	2	Not Proven	2	4	1	Roads, Tracks, Paths	2	49.33	3	6	1	1
7028	137152	931166	1.052124033	1	1.50	2	Not Proven	2	4	1	Roads, Tracks, Paths	2	37.39	3	6	1	1
7029	138062	932259	2.078408799	2	1.50	2	Not Proven	2	8	2	Wind Farm Layout	3	60.20	3	9	2	4
7030	134944	931585	0.752699308	1	1.10	2	Not Proven	2	4	1	Wind Farm Layout	3	3.44	4	12	2	2
7031	135209	930922	2.999413304	2	1.30	2	Not Proven	2	8	2	Roads, Tracks, Paths	2	143.02	3	6	1	2
7032	134954	931589	0.768099292	1	1.30	2	Not Proven	2	4	1	Wind Farm Layout	3	1.91	4	12	2	2
7033	134925	931579	3.699307832	2	1.30	2	Not Proven	2	8	2	Wind Farm Layout	3	7.73	4	12	2	4
7034	135239	930912	2.99913871	2	1.30	2	Not Proven	2	8	2	Roads, Tracks, Paths	2	117.59	3	6	1	2
7035	135229	930922	3.044513449	2	1.40	2	Not Proven	2	8	2	Roads, Tracks, Paths	2	123.87	3	6	1	2
7036	135219	930902	3.054797578	2	1.40	2	Not Proven	2	8	2	Roads, Tracks, Paths	2	139.87	3	6	1	2
7037	134935	931583	1.274682408	1	1.40	2	Not Proven	2	4	1	Wind Farm Layout	3	6.21	4	12	2	2
7038	135229	930902	3.054793676	2	1.40	2	Not Proven	2	8	2	Roads, Tracks, Paths	2	130.68	3	6	1	2
7039	134941	931595	0.760114152	1	1.40	2	Not Proven	2	4	1	Wind Farm Layout	3	13.59	3	9	2	2
7040	135323	930922	4.318018913	4	1.40	2	Not Proven	2	16	3	Roads, Tracks, Paths	2	41.80	3	6	1	3
7041	135200	930922	2.999631966	2	1.50	2	Not Proven	2	8	2	Roads, Tracks, Paths	2	151.65	3	6	1	2
7042	135330	930927	4.318017501	4	1.50	2	Not Proven	2	16	3	Roads, Tracks, Paths	2	33.67	3	6	1	3
7043	134920	931598	3.139096608	2	1.50	2	Not Proven	2	8	2	Wind Farm Layout	3	26.68	3	9	2	4
7044	135239	930922	3.054784311	2	1.50	2	Not Proven	2	8	2	Roads, Tracks, Paths	2	114.30	3	6	1	2
7045	134963	931592	0.781884146	1	1.50	2	Not Proven	2	4	1	Wind Farm Layout	3	0.00	4	12	2	2
7046	135249	930912	2.99913738	2	1.50	2	Not Proven	2	8	2	Roads, Tracks, Paths	2	108.36	3	6	1	2
7047	135249	930922	3.054782573	2	1.50	2	Not Proven	2	8	2	Roads, Tracks, Paths	2	104.78	3	6	1	2
7048	135269	930902	3.054575138	2	1.50	2	Not Proven	2	8	2	Roads, Tracks, Paths	2	95.57	3	6	1	2
7049	135259	930922	3.054779316	2	1.50	2	Not Proven	2	8	2	Roads, Tracks, Paths	2	95.36	3	6	1	2
7050	135319	930928	4.318018728	4	1.50	2	Not Proven	2	16	3	Roads, Tracks, Paths	2	40.06	3	6	1	3
7051	135219	930912	2.999137426	2	1.50	2	Not Proven	2	8	2	Roads, Tracks, Paths	2	136.39	3	6	1	2
7052	135219	930922	3.003523682	2	1.50	2	Not Proven	2	8	2	Roads, Tracks, Paths	2	133.44	3	6	1	2
7053	135229	930912	2.999141646	2	1.50	2	Not Proven	2	8	2	Roads, Tracks, Paths	2	126.94	3	6	1	2
7054	135279	930922	3.054785773	2	1.50	2	Not Proven	2	8	2	Roads, Tracks, Paths	2	76.92	3	6	1	2
7055	135229	930972	2.125207487	2	1.10	2	Not Proven	2	8	2	Roads, Tracks, Paths	2	111.41	3	6	1	2
7056	134948	931545	0.768859544	1	1.10	2	Not Proven	2	4	1	Wind Farm Layout	3	33.20	3	9	2	2
7057	135463	931030	1.304562757	1	1.10	2	Not Proven	2	4	1	Wind Farm Layout	3	11.22	3	9	2	2
7058	135815	931134	3.636825439	2	1.10	2	Not Proven	2	8	2	Wind Farm Layout	3	9.40	4	12	2	4
7059	135001	931573	0.750277201	1	1.10	2	Not Proven	2	4	1	Wind Farm Layout	3	35.43	3	9	2	2
7060	134967	931583	0.765726043	1	1.10	2	Not Proven	2	4	1	Wind Farm Layout	3	9.79	4	12	2	2
7061	135597	931079	2.326656167	2	1.10	2	Not Proven	2	8	2	Wind Farm Layout	3	19.52	3	9	2	4
7062	134992	931570	0.761560417	1	1.10	2	Not Proven	2	4	1	Wind Farm Layout	3	33.53	3	9	2	2
7063	135820	931160	4.924727615	4	1.10	2	Not Proven	2	16	3	Wind Farm Layout	3	32.85	3	9	2	6
7064	135209	930962	2.142494535	2	1.10	2	Not Proven	2	8	2	Roads, Tracks, Paths	2	132.58	3	6	1	2
7065	135696	931094	1.982516862	1	1.10	2	Not Proven	2	4	1	Wind Farm Layout	3	5.38	4	12	2	2
7066	135420	930990	3.894936728	2	1.10	2	Not Proven	2	8	2	Roads, Tracks, Paths	2	8.56	4	8	2	4
7067	135219	930972	2.112012625	2	1.10	2	Not Proven	2	8	2	Roads, Tracks, Paths	2	121.36	3	6	1	2
7068	135650	931090	2.229468155	2	1.10	2	Not Proven	2	8	2	Wind Farm Layout	3	14.80	3	9	2	4
7069	135505	931055	1.450980799	1	1.10	2	Not Proven	2	4	1	Wind Farm Layout	3	23.05	3	9	2	2
7070	135193	930974	3.060637411	2	1.10	2	Not Proven	2	8	2	Roads, Tracks, Paths	2	147.10	3	6	1	2
7071	134977	931586	0.749519017	1	1.20	2	Not Proven	2	4	1	Wind Farm Layout	3	12.18	3	9	2	2
7072	134998	931582	0.7535024	1	1.20	2	Not Proven	2	4	1	Wind Farm Layout	3	26.13	3	9	2	2
7073	135011	931576	0.783412231	1	1.20	2	Not Proven	2	4	1	Wind Farm Layout	3	37.82	3	9	2	2
7074	135269	930978	2.139097443	2	1.20	2	Not Proven	2	8	2	Roads, Tracks, Paths	2	71.04	3	6	1	2
7075	135540	931105	2.642143537	2	1.20	2	Not Proven	2	8	2	Wind Farm Layout	3	60.84	3	9	2	4
7076	135736	931137	0.41333391	1	1.20	2	Not Proven	2	4	1	Wind Farm Layout	3	35.02	3	9	2	2
7077	135742	931113	2.460788942	2	1.20	2	Not Proven	2	8	2	Wind Farm Layout	3	10.33	3	9	2	4
7078	135259	930962	2.119965925	2	1.20	2	Not Proven	2	8	2	Roads, Tracks, Paths	2	83.72	3	6	1	2
7079	135016	931578	0.788335896	1	1.20	2	Not Proven	2	4	1	Wind Farm Layout	3	38.59	3	9	2	2
7080	135259	930981	2.112000345	2	1.20	2	Not Proven	2	8	2	Roads, Tracks, Paths	2	80.85	3	6	1	2
7081	135269	930972	2.138467002	2	1.20	2	Not Proven	2	8	2	Roads, Tracks, Paths	2	71.79	3	6	1	2
7082	135777	931155	4.467917489	4	1.20	2	Not Proven	2	16	3	Wind Farm Layout	3	40.44	3	9	2	6
7083	135219	930962	2.122384996	2	1.20	2	Not Proven	2	8	2	Roads, Tracks, Paths	2	122.75	3	6	1	2
7084	134976	931554	0.770497171	1	1.20	2	Not Proven	2	4	1	Wind Farm Layout	3	39.39	3	9	2	2
7085	135786	931131	3.152309789	2	1.20	2	Not Proven	2	8	2	Wind Farm Layout	3	14.88	3	9	2	4
7086	135309	930945	3.361440599	2	1.20	2	Not Proven	2	8	2	Roads, Tracks, Paths	2	40.67	3	6	1	2
7087	135793	931109	3.283267022	2	1.20	2	Not Proven	2	8	2	Wind Farm Layout	3	8.19	4	12	2	4
7088	135259	930942	2.999371417	2	1.20	2	Not Proven	2	8	2	Roads, Tracks, Paths	2	89.42	3	6	1	2
7089	135259	930972	2.122301133	2	1.20	2	Not Proven	2	8	2	Roads, Tracks, Paths	2	81.65	3	6	1	2
7090	135229	930978	2.129283677	2	1.20	2	Not Proven	2	8	2	Roads, Tracks, Paths	2	110.93	3	6	1	2
7091	135015	931569	0.755939482	1	1.20	2	Not Proven	2	4	1	Wind Farm Layout	3	45.89	3	9	2	2
7092	135239	930972	2.112040683	2	1.30	2	Not Proven	2	8	2	Roads, Tracks, Paths	2	101.48	3	6	1	2
7093	135016	931588	0.753718468	1	1.30	2	Not Proven	2	4	1	Wind Farm Layout	3	29.95	3	9	2	2
7094	135381	930949	4.448458497	4	1.30	2	Not Proven	2	16	3	Roads, Tracks, Paths	2	15.24	3	6	1	3
7095	135553	931061	2.32275961	2	1.30	2	Not Proven	2	8	2	Wind Farm Layout	3	14.98	3	9	2	4
7096	135239	930981	2.112011018	2	1.30	2	Not Proven	2	8	2	Roads, Tracks, Paths	2	100.83	3	6	1	2
7097	135249	930982	2.12516284	2	1.30	2	Not Proven	2	8	2	Roads, Tracks, Paths	2	90.81	3	6	1	2
7098	135269	930962	2.117203273	2	1.30	2	Not Proven	2	8	2	Roads, Tracks, Paths	2	74.11	3	6	1	2
7099	135333	930968	1.365887991	1	1.30	2	Not Proven	2	4	1	Roads, Tracks, Paths	2	11.11	3	6	1	1
7100	135249	930972	2.142476427	2	1.30	2	Not Proven	2	8	2	Roads, Tracks, Paths	2	91.56	3	6	1	2
7101	135279	930972	2.126242844	2	1.30	2	Not Proven	2	8	2	Roads, Tracks, Paths	2	61.95	3	6	1	2
7102	135196	931369	1.51229992	1	1.30	2	Not Proven	2	4	1	Water Feature Minor	6	4.72	4	24	3	3
7103	135171	930956	4.007414656	4	1.30	2	Not Proven	2	16	3	Roads, Tracks, Paths	2	171.04	3	6	1	3
7104	135249	930932	2.999137384	2	1.40	2	Not Proven	2	8	2	Roads, Tracks, Paths	2	101.86	3	6	1	2
7105	135250	931010	2.119978481	2	1.40	2	Not Proven	2	8	2	Roads, Tracks, Paths	2	93.49	3	6	1	2
7106	135279	930932	2.999143474	2	1.40	2	Not Proven	2	8	2	Roads, Tracks, Paths	2	73.17	3	6	1	2
7107	134951	931536	0.76321063	1	1.40	2	Not Proven	2	4	1	Wind Farm Layout	3	42.49	3	9	2	2
7108	135334	930930	4.345511734	4	1.40	2	Not Proven	2	16	3	Roads, Tracks, Paths	2	29.02	3	6	1	3
7109	135414	931026	1.976874973	1	1.40	2	Not Proven	2	4	1	Wind Farm Layout	3	21.49	3	9	2	2
7110	135289	930942	3.054784329	2	1.40	2	Not Proven	2	8	2	Roads, Tracks, Paths	2	60.69	3	6	1	2
7111	135279	930952	0.633472343	1	1.40	2	Not Proven	2	4	1	Roads, Tracks, Paths	2	67.39	3	6	1	1
7112	135547	931083	2.645766769	2	1.40	2	Not Proven	2	8	2	Wind Farm Layout	3	37.75	3	9	2	4
7113	135239	930932	2.999138709	2	1.40	2	Not Proven	2	8	2	Roads, Tracks, Paths	2	111.43	3	6	1	2
7114	134985	931589	0.764138385	1	1.40	2	Not Proven	2	4	1	Wind Farm Layout	3	13.59	3	9	2	2
7115	135279	930962	2.120041772	2	1.40	2	Not Proven	2	8	2	Roads, Tracks, Paths	2	64.53	3	6	1	2
7116	134966	931551	0.783484648	1	1.40	2	Not Proven	2	4	1	Wind Farm Layout	3	37.00	3	9	2	2
7117	135295	930952	0.555351736	1	1.40	2	Not Proven	2	4	1	Roads, Tracks, Paths	2	52.08	3	6	1	1
7118	135333	930945	4.44444699	4	1.40	2	Not Proven	2	16	3	Roads, Tracks, Paths	2	18.49	3	6	1	3
7119	135259	930932	2.999144801	2	1.40	2	Not Proven	2	8	2	Roads, Tracks, Paths	2	92.28	3	6	1	2
7120	135279	930942	3.054779332	2	1.50	2	Not Proven	2	8	2	Roads, Tracks, Paths	2	70.27	3	6	1	2
7121	135239	930962	2.126271736	2	1.50	2	Not Proven	2	8	2	Roads, Tracks, Paths	2	103.15	3	6	1	2
7122	135375	930984	4.427516336	4	1.50	2	Not Proven	2	16	3	Wind Farm Layout	3	7.48	4	12	2	6
7123	135299	930932	3.033588782	2	1.50	2	Not Proven	2	8	2	Roads, Tracks, Paths	2	54.57	3	6	1	2
7124	134957	931548	0.749475736	1	1.50	2	Not Proven	2	4	1	Wind Farm Layout	3	35.08	3	9	2	2
7125	135269	930952	0.681564628	1	1.50	2	Not Proven	2	4	1	Roads, Tracks, Paths	2	76.97	3	6	1	1
7126	135229	930962	2.138419216	2	1.50	2	Not Proven	2	8	2	Roads, Tracks, Paths	2	112.93	3	6	1	2
7127	135370	931006	1.736795969	1	1.50	2	Not Proven	2	4	1	Roads, Tracks, Paths	2	12.51	3	6	1	1
7128	135239	930942	2.999367703	2	1.50	2	Not Proven	2	8	2	Roads, Tracks, Paths	2	108.58	3	6	1	2
7129	134989	931548	0.751878833	1	1.50	2	Not Proven	2	4	1	Wind Farm Layout	3	51.08	3	9	2	2
7130	135005	931553	0.784432033	1	1.50	2	Not Proven	2	4	1	Wind Farm Layout	3	54.74	3	9	2	2
7131	134979	931544	0.760010804	1	1.50	2	Not Proven	2	4	1	Wind Farm Layout	3	49.54	3	9	2	2
7132	134960	931538	0.7536318	1	1.50	2	Not Proven	2	4	1	Wind Farm Layout	3	45.25	3	9	2	2
7133	135219	930932	3.047845362	2	1.50	2	Not Proven	2	8	2	Roads, Tracks, Paths	2	130.59	3	6	1	2
7134	135289	930952	0.538250602	1	1.50	2	Not Proven	2	4	1	Roads, Tracks, Paths	2	57.82	3	6	1	1
7135	135289	930962	2.117221229	2	1.50	2	Not Proven	2	8	2	Roads, Tracks, Paths	2	54.96	3	6	1	2
7136	135209	930932	3.054585657	2	1.50	2	Not Proven	2	8	2	Roads, Tracks, Paths	2	140.16	3	6	1	2
7137	135386	930919	4.448933539	4	1.50	2	Not Proven	2	16	3	Roads, Tracks, Paths	2	45.41	3	6	1	3
7138	135236	931009	2.127706156	2	1.50	2	Not Proven	2	8	2	Roads, Tracks, Paths	2	106.75	3	6	1	2
7139	135289	930932	2.999138776	2	1.50	2	Not Proven	2	8	2	Roads, Tracks, Paths	2	63.76	3	6	1	2
7140	135643	931116	0.737866625	1	1.50	2	Not Proven	2	4	1	Wind Farm Layout	3	41.70	3	9	2	2
7141	135199	930932	3.048130517	2	1.50	2	Not Proven	2	8	2	Roads, Tracks, Paths	2	149.74	3	6	1	2
7142	135269	930932	2.999156657	2	1.50	2	Not Proven	2	8	2	Roads, Tracks, Paths	2	82.70	3	6	1	2
7143	135269	930942	3.020957033	2	1.50	2	Not Proven	2	8	2	Roads, Tracks, Paths	2	79.85	3	6	1	2
7144	135636	931142	4.767928282	4	1.50	2	Not Proven	2	16	3	Wind Farm Layout	3	68.60	3	9	2	6
7145	135229	930932	3.005563979	2	1.50	2	Not Proven	2	8	2	Roads, Tracks, Paths	2	121.01	3	6	1	2

7146	135229	930952	1.332618693	1	1.50	2	Not Proven	2	4	1	Roads, Tracks, Paths	2	115.28	3	6	1	1
7147	135686	931123	0.374243867	1	1.50	2	Not Proven	2	4	1	Wind Farm Layout	3	36.02	3	9	2	2
7148	135259	930952	0.838671696	1	1.50	2	Not Proven	2	4	1	Roads, Tracks, Paths	2	86.55	3	6	1	1
7149	134985	931555	0.75432805	1	1.50	2	Not Proven	2	4	1	Wind Farm Layout	3	43.02	3	9	2	2
7150	135249	930952	0.982149267	1	1.50	2	Not Proven	2	4	1	Roads, Tracks, Paths	2	96.12	3	6	1	1
7151	135249	930942	2.999382614	2	1.50	2	Not Proven	2	8	2	Roads, Tracks, Paths	2	99.00	3	6	1	2
7152	134998	931551	0.76403681	1	1.50	2	Not Proven	2	4	1	Wind Farm Layout	3	52.97	3	9	2	2
7153	135209	930952	1.705342911	1	1.50	2	Not Proven	2	4	1	Roads, Tracks, Paths	2	134.61	3	6	1	1
7154	135298	930942	3.054780921	2	1.50	2	Not Proven	2	8	2	Roads, Tracks, Paths	2	52.07	3	6	1	2
7155	135004	931564	0.773131362	1	1.50	2	Not Proven	2	4	1	Wind Farm Layout	3	44.71	3	9	2	2
7156	135219	930952	1.532629383	1	1.50	2	Not Proven	2	4	1	Roads, Tracks, Paths	2	124.92	3	6	1	1
7157	134995	931559	0.759195423	1	1.50	2	Not Proven	2	4	1	Wind Farm Layout	3	44.55	3	9	2	2
7158	136984	934278	5.269557475	4	1.10	2	Not Proven	2	16	3	Water Feature Minor	6	198.16	3	18	3	9
7159	136983	934341	5.205972353	4	1.10	2	Not Proven	2	16	3	Wind Farm Layout	3	207.14	3	9	2	6
7160	135916	931595	6.297928782	4	1.10	2	Not Proven	2	16	3	Water Feature Minor	6	125.95	3	18	3	9
7161	138663	935004	3.573336544	2	1.10	2	Not Proven	2	8	2	Roads, Tracks, Paths	2	236.34	3	6	1	2
7162	138433	934106	8.022018444	6	1.10	2	Not Proven	2	24	3	Wind Farm Layout	3	11.03	3	9	2	6
7163	138963	935094	7.210376685	4	1.10	2	Not Proven	2	16	3	Water Feature Minor	6	130.81	3	18	3	9
7164	138335	933944	2.179149209	2	1.10	2	Not Proven	2	8	2	Roads, Tracks, Paths	2	60.22	3	6	1	2
7165	138363	934020	2.736091805	2	1.10	2	Not Proven	2	8	2	Wind Farm Layout	3	0.20	4	12	2	4
7166	137341	934115	3.725147645	2	1.10	2	Not Proven	2	8	2	Roads, Tracks, Paths	2	0.07	4	8	2	4
7167	138166	935025	6.479882198	4	1.10	2	Not Proven	2	16	3	Wind Farm Layout	3	113.21	3	9	2	6
7168	138840	934590	1.556604157	1	1.10	2	Not Proven	2	4	1	Water Feature Minor	6	159.06	3	18	3	3
7169	137370	934121	3.948694097	2	1.10	2	Not Proven	2	8	2	Wind Farm Layout	3	0.19	4	12	2	4
7170	138404	935643	0.673552524	1	1.10	2	Not Proven	2	4	1	Wind Farm Layout	3	108.89	3	9	2	2
7171	135544	931988	1.056365132	1	1.10	2	Not Proven	2	4	1	Wind Farm Layout	3	23.68	3	9	2	2
7172	135881	931632	5.970498224	4	1.10	2	Not Proven	2	16	3	Wind Farm Layout	3	86.28	3	9	2	6
7173	138599	934075	2.188432514	2	1.10	2	Not Proven	2	8	2	Wind Farm Layout	3	3.35	4	12	2	4
7174	137891	934091	3.856928939	2	1.10	2	Not Proven	2	8	2	Wind Farm Layout	3	2.94	4	12	2	4
7175	136970	934338	5.212462868	4	1.10	2	Not Proven	2	16	3	Wind Farm Layout	3	212.08	3	9	2	6
7176	138653	934560	7.319619125	4	1.10	2	Not Proven	2	16	3	Roads, Tracks, Paths	2	235.37	3	6	1	3
7177	135841	931653	1.803793182	1	1.10	2	Not Proven	2	4	1	Wind Farm Layout	3	49.62	3	9	2	2
7178	135839	931639	2.195470191	2	1.10	2	Not Proven	2	8	2	Wind Farm Layout	3	61.23	3	9	2	4
7179	138394	933967	2.724902472	2	1.10	2	Not Proven	2	8	2	Wind Farm Layout	3	59.92	3	9	2	4
7180	137399	934127	3.461929611	2	1.10	2	Not Proven	2	8	2	Wind Farm Layout	3	2.80	4	12	2	4
7181	138043	934558	2.254740861	2	1.10	2	Not Proven	2	8	2	Roads, Tracks, Paths	2	64.95	3	6	1	2
7182	138174	935078	4.391060196	4	1.10	2	Not Proven	2	16	3	Wind Farm Layout	3	94.86	3	9	2	6
7183	137390	934125	3.734989261	2	1.10	2	Not Proven	2	8	2	Wind Farm Layout	3	2.13	4	12	2	4
7184	138251	934524	2.869974375	2	1.10	2	Not Proven	2	8	2	Wind Farm Layout	3	15.70	3	9	2	4
7185	138827	934570	5.28290112	4	1.10	2	Not Proven	2	16	3	Water Feature Minor	6	155.26	3	18	3	9
7186	138429	934602	5.535890502	4	1.10	2	Not Proven	2	16	3	Wind Farm Layout	3	101.90	3	9	2	6
7187	138341	934014	2.977082057	2	1.10	2	Not Proven	2	8	2	Wind Farm Layout	3	1.59	4	12	2	4
7188	139339	935619	3.813462849	2	1.10	2	Not Proven	2	8	2	Water Feature Minor	6	96.29	3	18	3	6
7189	138077	935127	2.184127739	2	1.10	2	Not Proven	2	8	2	Wind Farm Layout	3	19.23	3	9	2	4
7190	139316	934928	2.282133294	2	1.10	2	Not Proven	2	8	2	Water Feature Minor	6	222.20	3	18	3	6
7191	138844	933965	1.672572709	1	1.10	2	Not Proven	2	4	1	Wind Farm Layout	3	2.20	4	12	2	2
7192	135817	931635	1.27348587	1	1.10	2	Not Proven	2	4	1	Wind Farm Layout	3	54.95	3	9	2	2
7193	137242	934146	3.497572296	2	1.10	2	Not Proven	2	8	2	Roads, Tracks, Paths	2	81.09	3	6	1	2
7194	139265	935104	5.796965269	4	1.10	2	Not Proven	2	16	3	Water Feature Minor	6	117.39	3	18	3	9
7195	138352	933971	2.26667085	2	1.10	2	Not Proven	2	8	2	Roads, Tracks, Paths	2	40.12	3	6	1	2
7196	138329	933952	2.187278082	2	1.10	2	Not Proven	2	8	2	Roads, Tracks, Paths	2	50.72	3	6	1	2
7197	138025	934568	2.305365162	2	1.10	2	Not Proven	2	8	2	Roads, Tracks, Paths	2	80.34	3	6	1	2
7198	135894	931666	0.657905508	1	1.10	2	Not Proven	2	4	1	Wind Farm Layout	3	61.73	3	9	2	2
7199	138326	934001	2.713550138	2	1.10	2	Not Proven	2	8	2	Roads, Tracks, Paths	2	3.38	4	8	2	4
7200	138144	935026	9.404518874	6	1.10	2	Not Proven	2	24	3	Wind Farm Layout	3	96.80	3	9	2	6
7201	139342	935651	4.410185115	4	1.10	2	Not Proven	2	16	3	Water Feature Minor	6	80.56	3	18	3	9
7202	138352	933986	2.730718781	2	1.10	2	Not Proven	2	8	2	Roads, Tracks, Paths	2	25.91	3	6	1	2
7203	137371	934168	6.067149748	4	1.10	2	Not Proven	2	16	3	Roads, Tracks, Paths	2	42.21	3	6	1	3
7204	137299	934119	1.909848397	1	1.10	2	Not Proven	2	4	1	Roads, Tracks, Paths	2	18.61	3	6	1	1
7205	138210	935080	5.643583188	4	1.10	2	Not Proven	2	16	3	Roads, Tracks, Paths	2	89.62	3	6	1	3
7206	137350	934117	4.100139107	4	1.10	2	Not Proven	2	16	3	Roads, Tracks, Paths	2	0.72	4	8	2	6
7207	135895	931679	0.617073228	1	1.10	2	Not Proven	2	4	1	Wind Farm Layout	3	50.56	3	9	2	2
7208	135557	931979	1.107789783	1	1.20	2	Not Proven	2	4	1	Wind Farm Layout	3	11.12	3	9	2	2
7209	138355	934013	2.745290014	2	1.20	2	Not Proven	2	8	2	Wind Farm Layout	3	3.85	4	12	2	4
7210	137923	934051	3.44641391	2	1.20	2	Not Proven	2	8	2	Roads, Tracks, Paths	2	43.22	3	6	1	2
7211	135530	931828	0.921077397	1	1.20	2	Not Proven	2	4	1	Wind Farm Layout	3	11.86	3	9	2	2
7212	135566	931981	1.095931114	1	1.20	2	Not Proven	2	4	1	Wind Farm Layout	3	8.68	4	12	2	2
7213	136021	931651	3.86500576	2	1.20	2	Not Proven	2	8	2	Wind Farm Layout	3	98.65	3	9	2	4
7214	138444	934067	6.587812247	4	1.20	2	Not Proven	2	16	3	Wind Farm Layout	3	17.05	3	9	2	6
7215	138570	934071	2.631097258	2	1.20	2	Not Proven	2	8	2	Wind Farm Layout	3	12.57	3	9	2	4
7216	136998	934204	6.732488475	4	1.20	2	Not Proven	2	16	3	Water Feature Minor	6	129.54	3	18	3	9
7217	137329	934123	3.210591853	2	1.20	2	Not Proven	2	8	2	Roads, Tracks, Paths	2	11.04	3	6	1	2
7218	136891	934363	5.462183327	4	1.20	2	Not Proven	2	16	3	Wind Farm Layout	3	199.27	3	9	2	6
7219	138288	934085	8.510368169	6	1.20	2	Not Proven	2	24	3	Wind Farm Layout	3	12.10	3	9	2	6
7220	137339	934125	3.136327183	2	1.20	2	Not Proven	2	8	2	Roads, Tracks, Paths	2	10.09	3	6	1	2
7221	136961	934247	6.695210263	4	1.20	2	Not Proven	2	16	3	Water Feature Minor	6	164.70	3	18	3	9
7222	138129	934480	2.835144594	2	1.20	2	Not Proven	2	8	2	Roads, Tracks, Paths	2	100.30	3	6	1	2
7223	139344	935664	4.391688785	4	1.20	2	Not Proven	2	16	3	Water Feature Minor	6	68.92	3	18	3	9
7224	138057	935027	7.747162243	4	1.20	2	Not Proven	2	16	3	Wind Farm Layout	3	29.27	3	9	2	6
7225	138346	933993	2.729065848	2	1.20	2	Not Proven	2	8	2	Roads, Tracks, Paths	2	17.37	3	6	1	2
7226	138348	933929	2.217951959	2	1.20	2	Not Proven	2	8	2	Roads, Tracks, Paths	2	78.59	3	6	1	2
7227	137310	934119	2.261191383	2	1.20	2	Not Proven	2	8	2	Roads, Tracks, Paths	2	12.66	3	6	1	2
7228	138118	935068	3.813990174	2	1.20	2	Not Proven	2	8	2	Wind Farm Layout	3	79.28	3	9	2	4
7229	135857	931664	1.712780882	1	1.20	2	Not Proven	2	4	1	Wind Farm Layout	3	46.94	3	9	2	2
7230	138977	935088	8.038228895	6	1.20	2	Not Proven	2	24	3	Water Feature Minor	6	138.60	3	18	3	9
7231	136983	934360	5.222773797	4	1.20	2	Not Proven	2	16	3	Wind Farm Layout	3	188.37	3	9	2	6
7232	135559	932000	1.048399548	1	1.20	2	Not Proven	2	4	1	Wind Farm Layout	3	28.90	3	9	2	2
7233	136913	934266	5.648137773	4	1.20	2	Not Proven	2	16	3	Water Feature Minor	6	181.89	3	18	3	9
7234	137321	934111	3.262640918	2	1.20	2	Not Proven	2	8	2	Roads, Tracks, Paths	2	1.85	4	8	2	4
7235	137348	934127	2.450619458	2	1.20	2	Not Proven	2	8	2	Roads, Tracks, Paths	2	9.43	4	8	2	4
7236	138973	935117	7.227794151	4	1.20	2	Not Proven	2	16	3	Water Feature Minor	6	109.36	3	18	3	9
7237	138434	935583	0.685367687	1	1.20	2	Not Proven	2	4	1	Wind Farm Layout	3	43.09	3	9	2	2
7238	138097	935088	4.086418912	4	1.20	2	Not Proven	2	16	3	Wind Farm Layout	3	52.71	3	9	2	6
7239	139336	935624	4.153634191	4	1.20	2	Not Proven	2	16	3	Water Feature Minor	6	97.05	3	18	3	9
7240	138178	934458	3.792042481	2	1.20	2	Not Proven	2	8	2	Wind Farm Layout	3	55.37	3	9	2	4
7241	139065	935344	6.037311309	4	1.20	2	Not Proven	2	16	3	Water Feature Minor	6	105.33	3	18	3	9
7242	136955	934371	5.225850701	4	1.20	2	Not Proven	2	16	3	Wind Farm Layout	3	181.73	3	9	2	6
7243	138197	935099	6.185840783	4	1.20	2	Not Proven	2	16	3	Wind Farm Layout	3	79.10	3	9	2	6
7244	138167	935047	6.804699528	4	1.20	2	Not Proven	2	16	3	Wind Farm Layout	3	123.70	3	9	2	6
7245	137019	934222	6.725780517	4	1.20	2	Not Proven	2	16	3	Water Feature Minor	6	153.32	3	18	3	9
7246	138398	935633	0.676711205	1	1.20	2	Not Proven	2	4	1	Wind Farm Layout	3	100.87	3	9	2	2
7247	138560	935014	4.272113599	4	1.20	2	Not Proven	2	16	3	Roads, Tracks, Paths	2	211.94	3	6	1	3
7248	138341	933936	2.198603866	2	1.20	2	Not Proven	2	8	2	Roads, Tracks, Paths	2	69.72	3	6	1	2
7249	136981	934245	6.689164008	4	1.20	2	Not Proven	2	16	3	Water Feature Minor	6	165.16	3	18	3	9
7250	138403	933988	3.180399007	2	1.20	2	Not Proven	2	8	2	Wind Farm Layout	3	42.94	3	9	2	4
7251	138424	935643	0.67776142	1	1.20	2	Not Proven	2	4	1	Wind Farm Layout	3	103.54	3	9	2	2
7252	137936	934069	3.271931278	2	1.20	2	Not Proven	2	8	2	Wind Farm Layout	3	40.81	3	9	2	4
7253	138048	934567	2.27178599	2	1.20	2	Not Proven	2	8	2	Roads, Tracks, Paths	2	57.82	3	6	1	2
7254	135546	931978	1.074445188	1	1.20	2	Not Proven	2	4	1	Wind Farm Layout	3	16.64	3	9	2	2
7255	138673	934070	2.521373903	2	1.20	2	Not Proven	2	8	2	Wind Farm Layout	3	17.72	3	9	2	4
7256	136959	934227	6.682067437	4	1.20	2	Not Proven	2	16	3	Water Feature Minor	6	144.61	3	18	3	9
7257	138318	933995	2.386237872	2	1.20	2	Not Proven	2	8	2	Roads, Tracks, Paths	2	6.50	4	8	2	4
7258	138322	933959	2.186993537	2	1.20	2	Not Proven	2	8	2	Roads, Tracks, Paths	2	41.85	3	6	1	2
7259	138308	933948	2.274553095	2	1.20	2	Not Proven	2	8	2	Roads, Tracks, Paths	2	47.77	3	6	1	2
7260	137927	934064	3.33361243	2	1.20	2	Not Proven	2	8	2	Wind Farm Layout	3	41.88	3	9	2	4
7261	136963	934366	5.227922675	4	1.20	2	Not Proven	2	16	3	Wind Farm Layout	3	185.45	3	9	2	6
7262	138414	935623	0.671867491	1	1.30	2	Not Proven	2	4	1	Wind Farm Layout	3	86.95	3	9	2	2
7263	138251	935157	2.062473588	2	1.30	2	Not Proven	2	8	2	Roads, Tracks, Paths	2	6.10	4	8	2	4
7264	137936	934047	3.307105518	2	1.30	2	Not Proven	2	8	2	Roads, Tracks, Paths	2	56.76	3	6	1	2
7265	138576	934085	9.455489379	6	1.30	2	Not Proven	2	24	3	Wind Farm Layout	3	2.64	4	12	2	6
7266	137039	934220	13.94430895	6	1.30	2	Not Proven	2	24	3	Water Feature Minor	6	159.87	3	18	3	9
7267	138137	934493	2.825236775	2	1.30	2	Not Proven	2	8	2	Roads, Tracks, Paths	2	88.20	3	6	1	2
7268	137936	934092	3.240385833	2	1.30	2	Not Proven	2	8	2	Wind Farm Layout	3	19.66	3	9	2	4
7269	136983	934265	5.774413019	4	1.30	2	Not Proven	2	16	3	Water Feature Minor	6	185.19	3	18	3	9
7270	138673	935504	4.16351112	4	1.30	2	Not Proven	2	16	3	Wind Farm Layout	3	23.49	3	9	2	6
7271	135887	931674	0.644385198	1	1.30	2	Not Proven	2	4	1	Wind Farm Layout	3	51.44	3	9	2	2
7272	137940	934106	3.231446899	2	1.30	2	Not Proven	2	8	2	Wind Farm Layout	3	8.35	4	12	2	4
7273	135554	931989	1.086048377	1	1.30	2	Not Proven	2	4	1	Wind Farm Layout	3	21.25	3	9	2	2
7274	138337	934019	4.042279592	4	1.30	2	Not Proven	2	16	3	Wind Farm Layout	3	7.61	4	12	2	6
7275	137884	934042	1.86937748	1	1.30	2	Not Proven	2	4	1	Roads, Tracks, Paths	2	17.71	3	6	1	1

7276	135553	931999	1.024176155	1	1.30	2	Not Proven	2	4	1	Wind Farm Layout	3	30.98	3	9	2	2
7277	135533	931996	1.056365132	1	1.30	2	Not Proven	2	4	1	Wind Farm Layout	3	14.38	3	9	2	2
7278	137909	934100	3.378779663	2	1.30	2	Not Proven	2	8	2	Wind Farm Layout	3	1.72	4	12	2	4
7279	135889	931604	6.321251664	4	1.30	2	Not Proven	2	16	3	Wind Farm Layout	3	114.89	3	9	2	6
7280	138192	935091	3.522989921	2	1.30	2	Not Proven	2	8	2	Wind Farm Layout	3	85.89	3	9	2	4
7281	138189	934398	3.321601896	2	1.30	2	Not Proven	2	8	2	Wind Farm Layout	3	16.44	3	9	2	4
7282	138414	935633	0.681143823	1	1.30	2	Not Proven	2	4	1	Wind Farm Layout	3	96.59	3	9	2	2
7283	138366	933923	2.20939265	2	1.30	2	Not Proven	2	8	2	Water Feature Minor	6	70.93	3	18	3	6
7284	138414	935643	0.691104174	1	1.30	2	Not Proven	2	4	1	Wind Farm Layout	3	106.22	3	9	2	2
7285	138003	934568	2.868702649	2	1.30	2	Not Proven	2	8	2	Roads, Tracks, Paths	2	102.18	3	6	1	2
7286	137918	934083	3.227268131	2	1.30	2	Not Proven	2	8	2	Wind Farm Layout	3	20.87	3	9	2	4
7287	138362	933927	2.244770978	2	1.30	2	Not Proven	2	8	2	Water Feature Minor	6	75.96	3	18	3	6
7288	138163	935020	7.205439491	4	1.30	2	Not Proven	2	16	3	Wind Farm Layout	3	107.73	3	9	2	6
7289	138431	934038	5.398746277	4	1.30	2	Not Proven	2	16	3	Wind Farm Layout	3	4.61	4	12	2	6
7290	138313	934002	2.928157334	2	1.30	2	Not Proven	2	8	2	Wind Farm Layout	3	0.76	4	12	2	4
7291	138996	935138	8.634943085	6	1.30	2	Not Proven	2	24	3	Water Feature Minor	6	89.53	3	18	3	9
7292	138315	933953	2.216379408	2	1.30	2	Not Proven	2	8	2	Roads, Tracks, Paths	2	45.28	3	6	1	2
7293	135907	931613	6.346648635	4	1.30	2	Not Proven	2	16	3	Wind Farm Layout	3	114.91	3	9	2	6
7294	138897	935435	3.276148046	2	1.30	2	Not Proven	2	8	2	Roads, Tracks, Paths	2	54.58	3	6	1	2
7295	139333	935646	4.357839819	4	1.30	2	Not Proven	2	16	3	Water Feature Minor	6	89.87	3	18	3	9
7296	138372	933963	2.344554221	2	1.30	2	Not Proven	2	8	2	Roads, Tracks, Paths	2	54.50	3	6	1	2
7297	138185	935037	4.739250415	4	1.30	2	Not Proven	2	16	3	Water Feature Minor	6	128.42	3	18	3	9
7298	138414	935653	0.685669799	1	1.30	2	Not Proven	2	4	1	Wind Farm Layout	3	115.84	3	9	2	2
7299	138309	933974	2.242988899	2	1.30	2	Not Proven	2	8	2	Roads, Tracks, Paths	2	23.47	3	6	1	2
7300	138441	934027	3.701677545	2	1.30	2	Not Proven	2	8	2	Wind Farm Layout	3	18.22	3	9	2	4
7301	135856	931614	5.18234793	4	1.30	2	Not Proven	2	16	3	Wind Farm Layout	3	91.17	3	9	2	6
7302	138276	935159	5.268379677	4	1.30	2	Not Proven	2	16	3	Roads, Tracks, Paths	2	9.35	4	8	2	6
7303	138328	934015	4.192267257	4	1.30	2	Not Proven	2	16	3	Wind Farm Layout	3	6.71	4	12	2	6
7304	139328	935654	4.395190238	4	1.30	2	Not Proven	2	16	3	Water Feature Minor	6	86.86	3	18	3	9
7305	138434	935564	1.894208324	1	1.30	2	Not Proven	2	4	1	Wind Farm Layout	3	24.78	3	9	2	2
7306	138444	935573	0.951889435	1	1.40	2	Not Proven	2	4	1	Wind Farm Layout	3	30.77	3	9	2	2
7307	138995	935096	4.492579479	4	1.40	2	Not Proven	2	16	3	Water Feature Minor	6	131.52	3	18	3	9
7308	138424	935653	0.669683202	1	1.40	2	Not Proven	2	4	1	Wind Farm Layout	3	113.17	3	9	2	2
7309	138395	935623	0.353634399	1	1.40	2	Not Proven	2	4	1	Wind Farm Layout	3	92.03	3	9	2	2
7310	136975	934347	5.212872499	4	1.40	2	Not Proven	2	16	3	Wind Farm Layout	3	202.42	3	9	2	6
7311	139073	935421	5.212870457	4	1.40	2	Not Proven	2	16	3	Water Feature Minor	6	181.46	3	18	3	9
7312	135879	931599	6.247074298	4	1.40	2	Not Proven	2	16	3	Wind Farm Layout	3	114.89	3	9	2	6
7313	137914	934024	1.876976274	1	1.40	2	Not Proven	2	4	1	Roads, Tracks, Paths	2	48.90	3	6	1	1
7314	137877	934095	3.066920184	2	1.40	2	Not Proven	2	8	2	Wind Farm Layout	3	6.23	4	12	2	4
7315	138162	935038	8.834805072	6	1.40	2	Not Proven	2	24	3	Wind Farm Layout	3	118.32	3	9	2	6
7316	139287	935663	4.40548015	4	1.40	2	Not Proven	2	16	3	Water Feature Minor	6	107.04	3	18	3	9
7317	139322	935562	4.212934615	4	1.40	2	Not Proven	2	16	3	Water Feature Minor	6	136.75	3	18	3	9
7318	138394	935613	0.26013651	1	1.40	2	Not Proven	2	4	1	Wind Farm Layout	3	82.68	3	9	2	2
7319	139344	935629	3.79917801	2	1.40	2	Not Proven	2	8	2	Water Feature Minor	6	87.72	3	18	3	6
7320	138663	934944	2.057114943	2	1.40	2	Not Proven	2	8	2	Roads, Tracks, Paths	2	188.03	3	6	1	2
7321	136014	931625	3.954560455	2	1.40	2	Not Proven	2	8	2	Water Feature Minor	6	108.55	3	18	3	6
7322	135510	932013	1.056365132	1	1.40	2	Not Proven	2	4	1	Wind Farm Layout	3	5.00	4	12	2	2
7323	138370	933934	2.235484452	2	1.40	2	Not Proven	2	8	2	Water Feature Minor	6	80.43	3	18	3	6
7324	138317	933981	2.174871468	2	1.40	2	Not Proven	2	8	2	Roads, Tracks, Paths	2	19.41	3	6	1	2
7325	138034	934563	2.269076296	2	1.40	2	Not Proven	2	8	2	Roads, Tracks, Paths	2	72.32	3	6	1	2
7326	139340	935674	4.297576662	4	1.40	2	Not Proven	2	16	3	Water Feature Minor	6	63.54	3	18	3	9
7327	138413	934023	2.251371995	2	1.40	2	Not Proven	2	8	2	Wind Farm Layout	3	13.02	3	9	2	4
7328	138386	933947	2.237007994	2	1.40	2	Not Proven	2	8	2	Roads, Tracks, Paths	2	75.19	3	6	1	2
7329	138524	934077	6.060040783	4	1.40	2	Not Proven	2	16	3	Wind Farm Layout	3	12.11	3	9	2	6
7330	138453	934571	4.302531946	4	1.40	2	Not Proven	2	16	3	Wind Farm Layout	3	141.04	3	9	2	6
7331	138422	934050	5.656694209	4	1.40	2	Not Proven	2	16	3	Wind Farm Layout	3	9.65	4	12	2	6
7332	138424	935573	0.686510734	1	1.40	2	Not Proven	2	4	1	Wind Farm Layout	3	36.13	3	9	2	2
7333	138400	933960	2.729650146	2	1.40	2	Not Proven	2	8	2	Wind Farm Layout	3	68.47	3	9	2	4
7334	138321	933945	2.21716579	2	1.40	2	Not Proven	2	8	2	Roads, Tracks, Paths	2	54.78	3	6	1	2
7335	137912	934091	3.319827358	2	1.40	2	Not Proven	2	8	2	Wind Farm Layout	3	11.17	3	9	2	4
7336	135867	931634	4.162140004	4	1.40	2	Not Proven	2	16	3	Wind Farm Layout	3	78.24	3	9	2	6
7337	138403	935623	0.691887883	1	1.40	2	Not Proven	2	4	1	Wind Farm Layout	3	89.90	3	9	2	2
7338	138444	935563	2.435700549	2	1.40	2	Not Proven	2	8	2	Wind Farm Layout	3	21.15	3	9	2	4
7339	138660	935531	4.166175448	4	1.40	2	Not Proven	2	16	3	Wind Farm Layout	3	2.80	4	12	2	6
7340	139334	935583	4.427829529	4	1.40	2	Not Proven	2	16	3	Water Feature Minor	6	116.40	3	18	3	9
7341	139293	935521	3.782952662	2	1.40	2	Not Proven	2	8	2	Water Feature Minor	6	170.51	3	18	3	6
7342	138997	935081	4.506868305	4	1.40	2	Not Proven	2	16	3	Water Feature Minor	6	146.48	3	18	3	9
7343	135859	931628	5.144199369	4	1.40	2	Not Proven	2	16	3	Wind Farm Layout	3	80.02	3	9	2	6
7344	137946	934029	2.611140561	2	1.40	2	Not Proven	2	8	2	Roads, Tracks, Paths	2	72.21	3	6	1	2
7345	139349	935621	3.652994036	2	1.40	2	Not Proven	2	8	2	Water Feature Minor	6	86.30	3	18	3	6
7346	137990	934564	2.857646534	2	1.40	2	Not Proven	2	8	2	Roads, Tracks, Paths	2	115.54	3	6	1	2
7347	138187	935082	6.29247821	4	1.40	2	Not Proven	2	16	3	Wind Farm Layout	3	93.65	3	9	2	6
7348	138369	934011	2.724921019	2	1.40	2	Not Proven	2	8	2	Wind Farm Layout	3	10.24	3	9	2	4
7349	138404	935613	0.681150147	1	1.40	2	Not Proven	2	4	1	Wind Farm Layout	3	80.01	3	9	2	2
7350	138350	933957	2.237625573	2	1.40	2	Not Proven	2	8	2	Roads, Tracks, Paths	2	52.73	3	6	1	2
7351	138424	935567	0.715802435	1	1.40	2	Not Proven	2	4	1	Wind Farm Layout	3	30.35	3	9	2	2
7352	137295	934105	2.784819659	2	1.40	2	Not Proven	2	8	2	Roads, Tracks, Paths	2	18.02	3	6	1	2
7353	135501	931835	0.984277184	1	1.40	2	Not Proven	2	4	1	Wind Farm Layout	3	10.07	3	9	2	2
7354	138307	933994	2.249589728	2	1.40	2	Not Proven	2	8	2	Roads, Tracks, Paths	2	3.90	4	8	2	4
7355	136958	934357	5.233370662	4	1.40	2	Not Proven	2	16	3	Wind Farm Layout	3	195.10	3	9	2	6
7356	137217	934147	3.528168528	2	1.40	2	Not Proven	2	8	2	Roads, Tracks, Paths	2	104.03	3	6	1	2
7357	138012	934563	2.650730147	2	1.40	2	Not Proven	2	8	2	Roads, Tracks, Paths	2	93.93	3	6	1	2
7358	136969	934374	5.216722392	4	1.40	2	Not Proven	2	16	3	Wind Farm Layout	3	176.65	3	9	2	6
7359	138723	934061	2.951407882	2	1.40	2	Not Proven	2	8	2	Wind Farm Layout	3	18.04	3	9	2	4
7360	135952	931614	6.207743597	4	1.40	2	Not Proven	2	16	3	Water Feature Minor	6	121.69	3	18	3	9
7361	137961	934106	3.288573824	2	1.40	2	Not Proven	2	8	2	Wind Farm Layout	3	16.26	3	9	2	4
7362	136875	934371	5.606382163	4	1.40	2	Not Proven	2	16	3	Wind Farm Layout	3	193.78	3	9	2	6
7363	138414	935603	0.666304034	1	1.40	2	Not Proven	2	4	1	Wind Farm Layout	3	67.69	3	9	2	2
7364	137270	934145	3.435526776	2	1.40	2	Not Proven	2	8	2	Roads, Tracks, Paths	2	57.55	3	6	1	2
7365	135879	931668	0.652226982	1	1.40	2	Not Proven	2	4	1	Wind Farm Layout	3	53.22	3	9	2	2
7366	138375	934574	5.418790853	4	1.40	2	Not Proven	2	16	3	Wind Farm Layout	3	75.13	3	9	2	6
7367	135526	931985	1.03664926	1	1.40	2	Not Proven	2	4	1	Wind Farm Layout	3	4.47	4	12	2	2
7368	135527	931974	1.030425526	1	1.40	2	Not Proven	2	4	1	Wind Farm Layout	3	4.37	4	12	2	2
7369	138424	935583	0.671833704	1	1.40	2	Not Proven	2	4	1	Wind Farm Layout	3	45.76	3	9	2	2
7370	139325	935641	4.391637852	4	1.40	2	Not Proven	2	16	3	Water Feature Minor	6	98.75	3	18	3	9
7371	138424	935593	0.681163459	1	1.40	2	Not Proven	2	4	1	Wind Farm Layout	3	55.39	3	9	2	2
7372	138921	935419	4.995915885	4	1.40	2	Not Proven	2	16	3	Roads, Tracks, Paths	2	72.96	3	6	1	3
7373	138642	934944	2.077403951	2	1.50	2	Not Proven	2	8	2	Roads, Tracks, Paths	2	174.84	3	6	1	2
7374	135507	931971	1.056365132	1	1.50	2	Not Proven	2	4	1	Wind Farm Layout	3	15.83	3	9	2	2
7375	136989	934350	5.212625134	4	1.50	2	Not Proven	2	16	3	Wind Farm Layout	3	197.35	3	9	2	6
7376	139117	934913	3.500902642	2	1.50	2	Not Proven	2	8	2	Water Feature Minor	6	266.87	3	18	3	6
7377	135523	931994	1.056357332	1	1.50	2	Not Proven	2	4	1	Wind Farm Layout	3	4.19	4	12	2	2
7378	135536	931986	1.055499813	1	1.50	2	Not Proven	2	4	1	Wind Farm Layout	3	14.48	3	9	2	2
7379	135541	932007	1.009678288	1	1.50	2	Not Proven	2	4	1	Wind Farm Layout	3	24.30	3	9	2	2
7380	135496	931979	1.056360364	1	1.50	2	Not Proven	2	4	1	Wind Farm Layout	3	26.10	3	9	2	2
7381	135869	931613	5.914440275	4	1.50	2	Not Proven	2	16	3	Wind Farm Layout	3	97.89	3	9	2	6
7382	138223	934458	3.320180841	2	1.50	2	Not Proven	2	8	2	Wind Farm Layout	3	16.62	3	9	2	4
7383	138938	935075	5.87272655	4	1.50	2	Not Proven	2	16	3	Water Feature Minor	6	148.61	3	18	3	9
7384	137913	934114	3.058690521	2	1.50	2	Not Proven	2	8	2	Wind Farm Layout	3	9.58	4	12	2	4
7385	138364	933942	2.227548509	2	1.50	2	Not Proven	2	8	2	Roads, Tracks, Paths	2	71.42	3	6	1	2
7386	136925	934342	5.206212116	4	1.50	2	Not Proven	2	16	3	Wind Farm Layout	3	214.90	3	9	2	6
7387	137931	934078	3.319320664	2	1.50	2	Not Proven	2	8	2	Wind Farm Layout	3	30.57	3	9	2	4
7388	137315	934140	4.367975469	4	1.50	2	Not Proven	2	16	3	Roads, Tracks, Paths	2	31.33	3	6	1	3
7389	137980	934557	2.868795246	2	1.50	2	Not Proven	2	8	2	Water Feature Minor	6	118.89	3	18	3	6
7390	135538	931880	1.098459758	1	1.50	2	Not Proven	2	4	1	Wind Farm Layout	3	3.93	4	12	2	2
7391	136941	934368	5.214960135	4	1.50	2	Not Proven	2	16	3	Wind Farm Layout	3	186.79	3	9	2	6
7392	137895	934105	3.439358996	2	1.50	2	Not Proven	2	8	2	Wind Farm Layout	3	8.38	4	12	2	4
7393	138424	935613	0.685647353	1	1.50	2	Not Proven	2	4	1	Wind Farm Layout	3	74.65	3	9	2	2
7394	138007	934554	2.52907718	2	1.50	2	Not Proven	2	8	2	Roads, Tracks, Paths	2	100.66	3	6	1	2
7395	137994	934550	2.852281697	2	1.50	2	Not Proven	2	8	2	Roads, Tracks, Paths	2	114.23	3	6	1	2
7396	138203	935130	1.418296218	1	1.50	2	Not Proven	2	4	1	Wind Farm Layout	3	50.04	3	9	2	2
7397	138434	935593	0.691243634	1	1.50	2	Not Proven	2	4	1	Wind Farm Layout	3	52.71	3	9	2	2
7398	135878	931618	5.986700477	4	1.50	2	Not Proven	2	16	3	Wind Farm Layout	3	97.46	3	9	2	6
7399	138504	934585	2.322754558	2	1.50	2	Not Proven	2	8	2	Roads, Tracks, Paths	2	154.02	3	6	1	2
7400	139213	935464	3.948355965	2	1.50	2	Not Proven	2	8	2	Water Feature Minor	6	216.78	3	18	3	6
7401	135497	931969	1.056338505	1	1.50	2	Not Proven	2	4	1	Wind Farm Layout	3	26.03	3	9	2	2
7402	137903	934109	3.473559871	2	1.50	2	Not Proven	2	8	2	Wind Farm Layout	3	8.91	4	12	2	4
7403	136881	934227	3.772900487	2	1.50	2	Not Proven	2	8	2	Water Feature Minor	6	142.91	3	18	3	6
7404	136883	934369	5.533414829	4	1.50	2	Not Proven	2	16	3	Wind Farm Layout	3	194.55	3	9	2	6
7405	138039	934549	2.257065551	2	1.50	2	Not Proven	2	8	2	Roads, Tracks, Paths	2	71.95	3	6	1	2

7406	138356	933935	2.216300786	2	1.50	2	Not Proven	2	8	2	Roads, Tracks, Paths	2	75.48	3	6	1	2
7407	135487	931968	1.029053047	1	1.50	2	Not Proven	2	4	1	Wind Farm Layout	3	36.04	3	9	2	2
7408	137922	934074	3.250323581	2	1.50	2	Not Proven	2	8	2	Wind Farm Layout	3	30.72	3	9	2	4
7409	136979	934225	6.689879313	4	1.50	2	Not Proven	2	16	3	Water Feature Minor	6	145.15	3	18	3	9
7410	138444	935613	0.671906174	1	1.50	2	Not Proven	2	4	1	Wind Farm Layout	3	69.30	3	9	2	2
7411	135516	931832	0.986485469	1	1.50	2	Not Proven	2	4	1	Wind Farm Layout	3	11.31	3	9	2	2
7412	137899	934118	3.479162902	2	1.50	2	Not Proven	2	8	2	Wind Farm Layout	3	18.76	3	9	2	4
7413	135536	931976	1.038141513	1	1.50	2	Not Proven	2	4	1	Wind Farm Layout	3	13.57	3	9	2	2
7414	137891	934112	3.445273795	2	1.50	2	Not Proven	2	8	2	Wind Farm Layout	3	16.38	3	9	2	4
7415	138193	935113	2.018550173	2	1.50	2	Not Proven	2	8	2	Wind Farm Layout	3	64.59	3	9	2	4
7416	138434	935643	0.685348354	1	1.50	2	Not Proven	2	4	1	Wind Farm Layout	3	100.87	3	9	2	2
7417	138434	935603	0.681128138	1	1.50	2	Not Proven	2	4	1	Wind Farm Layout	3	62.34	3	9	2	2
7418	135543	931998	1.051710882	1	1.50	2	Not Proven	2	4	1	Wind Farm Layout	3	24.58	3	9	2	2
7419	135860	931610	5.469700719	4	1.50	2	Not Proven	2	16	3	Wind Farm Layout	3	96.55	3	9	2	6
7420	138112	934137	2.415392782	2	1.50	2	Not Proven	2	8	2	Wind Farm Layout	3	45.34	3	9	2	4
7421	135529	932022	1.023346818	1	1.50	2	Not Proven	2	4	1	Wind Farm Layout	3	14.37	3	9	2	2
7422	137040	934240	13.97780931	6	1.50	2	Not Proven	2	24	3	Water Feature Minor	6	178.16	3	18	3	9
7423	138404	935583	0.303407715	1	1.50	2	Not Proven	2	4	1	Wind Farm Layout	3	51.11	3	9	2	2
7424	135494	931989	1.05549992	1	1.50	2	Not Proven	2	4	1	Wind Farm Layout	3	26.19	3	9	2	2
7425	135518	932023	1.023053532	1	1.50	2	Not Proven	2	4	1	Wind Farm Layout	3	4.73	4	12	2	2
7426	135848	931609	5.152020367	4	1.50	2	Not Proven	2	16	3	Wind Farm Layout	3	92.07	3	9	2	6
7427	136989	934314	5.215326751	4	1.50	2	Not Proven	2	16	3	Wind Farm Layout	3	232.93	3	9	2	6
7428	138184	935095	4.116622192	4	1.50	2	Not Proven	2	16	3	Wind Farm Layout	3	80.32	3	9	2	6
7429	138444	935593	0.666284476	1	1.50	2	Not Proven	2	4	1	Wind Farm Layout	3	50.03	3	9	2	2
7430	139309	935666	4.391789568	4	1.50	2	Not Proven	2	16	3	Water Feature Minor	6	88.71	3	18	3	9
7431	136936	934359	5.213661479	4	1.50	2	Not Proven	2	16	3	Wind Farm Layout	3	196.45	3	9	2	6
7432	138395	935603	0.297629205	1	1.50	2	Not Proven	2	4	1	Wind Farm Layout	3	72.77	3	9	2	2
7433	135502	932001	1.04143744	1	1.50	2	Not Proven	2	4	1	Wind Farm Layout	3	15.11	3	9	2	2
7434	138366	933970	2.53484075	2	1.50	2	Not Proven	2	8	2	Roads, Tracks, Paths	2	45.66	3	6	1	2
7435	139021	935098	3.450465004	2	1.50	2	Not Proven	2	8	2	Water Feature Minor	6	130.30	3	18	3	6
7436	139257	935487	3.945111531	2	1.50	2	Not Proven	2	8	2	Water Feature Minor	6	203.11	3	18	3	6
7437	135865	931620	5.531659432	4	1.50	2	Not Proven	2	16	3	Wind Farm Layout	3	89.84	3	9	2	6
7438	135873	931626	5.842969732	4	1.50	2	Not Proven	2	16	3	Wind Farm Layout	3	88.06	3	9	2	6
7439	138998	935066	4.523905904	4	1.50	2	Not Proven	2	16	3	Water Feature Minor	6	161.48	3	18	3	9
7440	135481	932008	1.011997955	1	1.50	2	Not Proven	2	4	1	Wind Farm Layout	3	35.38	3	9	2	2
7441	135490	932009	1.043165967	1	1.50	2	Not Proven	2	4	1	Wind Farm Layout	3	25.40	3	9	2	2
7442	135500	932011	1.056365132	1	1.50	2	Not Proven	2	4	1	Wind Farm Layout	3	15.20	3	9	2	2
7443	138310	933989	2.204073193	2	1.50	2	Not Proven	2	8	2	Roads, Tracks, Paths	2	9.59	4	8	2	4
7444	136964	934330	5.221626725	4	1.50	2	Not Proven	2	16	3	Wind Farm Layout	3	220.87	3	9	2	6
7445	136906	934367	5.226980708	4	1.50	2	Not Proven	2	16	3	Wind Farm Layout	3	193.07	3	9	2	6
7446	138277	935089	8.125208366	6	1.50	2	Not Proven	2	24	3	Roads, Tracks, Paths	2	77.99	3	6	1	3
7447	138279	934514	6.637512609	4	1.50	2	Not Proven	2	16	3	Wind Farm Layout	3	14.01	3	9	2	6
7448	138854	933975	1.813958093	1	1.50	2	Not Proven	2	4	1	Wind Farm Layout	3	16.32	3	9	2	2
7449	135482	931998	1.054251144	1	1.50	2	Not Proven	2	4	1	Wind Farm Layout	3	35.32	3	9	2	2
7450	137918	934105	3.169795449	2	1.50	2	Not Proven	2	8	2	Wind Farm Layout	3	0.66	4	12	2	4
7451	137900	934096	3.460241024	2	1.50	2	Not Proven	2	8	2	Wind Farm Layout	3	1.86	4	12	2	4
7452	138050	934555	2.259311585	2	1.50	2	Not Proven	2	8	2	Roads, Tracks, Paths	2	59.46	3	6	1	2
7453	138198	935122	1.459387213	1	1.50	2	Not Proven	2	4	1	Wind Farm Layout	3	56.83	3	9	2	2
7454	138058	935048	4.744236253	4	1.50	2	Not Proven	2	16	3	Wind Farm Layout	3	29.83	3	9	2	6
7455	138424	935659	0.684597381	1	1.50	2	Not Proven	2	4	1	Wind Farm Layout	3	118.95	3	9	2	2
7456	138872	935437	3.516819824	2	1.50	2	Not Proven	2	8	2	Roads, Tracks, Paths	2	55.19	3	6	1	2
7457	135486	931978	1.056365132	1	1.50	2	Not Proven	2	4	1	Wind Farm Layout	3	36.11	3	9	2	2
7458	135473	931996	1.056365132	1	1.50	2	Not Proven	2	4	1	Wind Farm Layout	3	45.49	3	9	2	2
7459	138320	934009	3.73679852	2	1.50	2	Not Proven	2	8	2	Wind Farm Layout	3	3.61	4	12	2	4
7460	138843	934600	1.43901069	1	1.50	2	Not Proven	2	4	1	Water Feature Minor	6	164.49	3	18	3	3
7461	138852	935455	3.50009443	2	1.50	2	Not Proven	2	8	2	Roads, Tracks, Paths	2	39.40	3	6	1	2
7462	135474	931986	1.056365132	1	1.50	2	Not Proven	2	4	1	Wind Farm Layout	3	45.42	3	9	2	2
7463	136899	934358	5.384212372	4	1.50	2	Not Proven	2	16	3	Wind Farm Layout	3	203.02	3	9	2	6
7464	137077	934197	3.598441536	2	1.50	2	Not Proven	2	8	2	Water Feature Minor	6	163.07	3	18	3	6
7465	138030	934554	2.267657066	2	1.50	2	Not Proven	2	8	2	Roads, Tracks, Paths	2	78.55	3	6	1	2
7466	138193	935032	3.353550055	2	1.50	2	Not Proven	2	8	2	Water Feature Minor	6	123.53	3	18	3	6
7467	138947	935042	2.723456911	2	1.50	2	Not Proven	2	8	2	Water Feature Minor	6	181.50	3	18	3	6
7468	136032	931634	3.825471879	2	1.50	2	Not Proven	2	8	2	Water Feature Minor	6	108.63	3	18	3	6
7469	139074	935119	2.82883877	2	1.50	2	Not Proven	2	8	2	Water Feature Minor	6	113.10	3	18	3	6
7470	135943	931632	5.397832753	4	1.50	2	Not Proven	2	16	3	Wind Farm Layout	3	110.32	3	9	2	6
7471	138602	935044	5.403728922	4	1.50	2	Not Proven	2	16	3	Water Feature Minor	6	219.98	3	18	3	9
7472	138524	935590	2.865179524	2	1.50	2	Not Proven	2	8	2	Wind Farm Layout	3	5.66	4	12	2	4
7473	138025	934545	2.272907252	2	1.50	2	Not Proven	2	8	2	Roads, Tracks, Paths	2	86.36	3	6	1	2
7474	138242	934502	3.324117851	2	1.50	2	Not Proven	2	8	2	Wind Farm Layout	3	16.72	3	9	2	4
7475	139022	935083	4.324429515	4	1.50	2	Not Proven	2	16	3	Water Feature Minor	6	145.32	3	18	3	9
7476	137004	934274	5.982844099	4	1.50	2	Not Proven	2	16	3	Water Feature Minor	6	198.52	3	18	3	9
7477	138391	933940	2.216309314	2	1.50	2	Not Proven	2	8	2	Water Feature Minor	6	78.76	3	18	3	6
7478	135504	931991	1.025247432	1	1.50	2	Not Proven	2	4	1	Wind Farm Layout	3	16.00	3	9	2	2
7479	135475	931976	1.028985934	1	1.50	2	Not Proven	2	4	1	Wind Farm Layout	3	46.31	3	9	2	2
7480	135551	932009	1.046573202	1	1.50	2	Not Proven	2	4	1	Wind Farm Layout	3	34.50	3	9	2	2
7481	137923	934029	1.94873123	1	1.50	2	Not Proven	2	4	1	Roads, Tracks, Paths	2	52.34	3	6	1	1
7482	138189	935104	3.215049366	2	1.50	2	Not Proven	2	8	2	Wind Farm Layout	3	72.55	3	9	2	4
7483	135505	931981	1.056365132	1	1.50	2	Not Proven	2	4	1	Wind Farm Layout	3	15.92	3	9	2	2
7484	135514	931983	1.032872038	1	1.50	2	Not Proven	2	4	1	Wind Farm Layout	3	6.71	4	12	2	2
7485	135934	931604	6.244835123	4	1.50	2	Not Proven	2	16	3	Water Feature Minor	6	125.14	3	18	3	9
7486	138396	933996	3.028076381	2	1.50	2	Not Proven	2	8	2	Wind Farm Layout	3	33.11	3	9	2	4
7487	136927	934365	5.215362577	4	1.50	2	Not Proven	2	16	3	Wind Farm Layout	3	191.88	3	9	2	6
7488	138434	935633	0.673512565	1	1.50	2	Not Proven	2	4	1	Wind Farm Layout	3	91.23	3	9	2	2
7489	135513	931993	1.029819112	1	1.50	2	Not Proven	2	4	1	Wind Farm Layout	3	5.82	4	12	2	2
7490	135512	932003	1.056365132	1	1.50	2	Not Proven	2	4	1	Wind Farm Layout	3	5.89	4	12	2	2
7491	137123	934192	2.041892739	2	1.50	2	Not Proven	2	8	2	Water Feature Minor	6	188.59	3	18	3	6
7492	135925	931622	6.171781378	4	1.50	2	Not Proven	2	16	3	Wind Farm Layout	3	114.93	3	9	2	6
7493	136897	934246	5.998093551	4	1.50	2	Not Proven	2	16	3	Water Feature Minor	6	161.90	3	18	3	9
7494	139064	935102	2.826844735	2	1.50	2	Not Proven	2	8	2	Water Feature Minor	6	128.81	3	18	3	6
7495	135886	931625	5.971444044	4	1.50	2	Not Proven	2	16	3	Wind Farm Layout	3	94.78	3	9	2	6
7496	136005	931643	4.222499475	4	1.50	2	Not Proven	2	16	3	Wind Farm Layout	3	105.15	3	9	2	6
7497	135508	931882	1.11160726	1	1.50	2	Not Proven	2	4	1	Wind Farm Layout	3	32.45	3	9	2	2
7498	135833	931647	1.82340198	1	1.50	2	Not Proven	2	4	1	Wind Farm Layout	3	51.40	3	9	2	2
7499	138393	933953	2.456696595	2	1.50	2	Not Proven	2	8	2	Wind Farm Layout	3	72.85	3	9	2	4
7500	139347	935654	4.294333973	4	1.50	2	Not Proven	2	16	3	Water Feature Minor	6	75.30	3	18	3	9
7501	138397	935593	0.221695041	1	1.50	2	Not Proven	2	4	1	Wind Farm Layout	3	62.61	3	9	2	2
7502	139060	935292	7.266330498	4	1.50	2	Not Proven	2	16	3	Water Feature Minor	6	55.47	3	18	3	9
7503	138928	935062	3.830948353	2	1.50	2	Not Proven	2	8	2	Water Feature Minor	6	162.11	3	18	3	6
7504	138340	934000	2.733836932	2	1.50	2	Not Proven	2	8	2	Roads, Tracks, Paths	2	8.82	4	8	2	4
7505	135531	932006	1.049542196	1	1.50	2	Not Proven	2	4	1	Wind Farm Layout	3	14.29	3	9	2	2
7506	138921	935404	9.907113062	6	1.50	2	Not Proven	2	24	3	Roads, Tracks, Paths	2	87.50	3	6	1	3
7507	138396	933949	2.368383977	2	1.50	2	Not Proven	2	8	2	Wind Farm Layout	3	77.59	3	9	2	4
7508	135492	931999	1.01376242	1	1.50	2	Not Proven	2	4	1	Wind Farm Layout	3	25.31	3	9	2	2
7509	135531	932016	1.021119969	1	1.50	2	Not Proven	2	4	1	Wind Farm Layout	3	15.21	3	9	2	2
7510	138414	935613	0.684328472	1	1.50	2	Not Proven	2	4	1	Wind Farm Layout	3	77.32	3	9	2	2
7511	137998	934559	2.868551188	2	1.50	2	Not Proven	2	8	2	Roads, Tracks, Paths	2	108.41	3	6	1	2
7512	137396	934096	3.481012864	2	1.10	2	Not Proven	2	8	2	Roads, Tracks, Paths	2	7.65	4	8	2	4
7513	136966	934293	5.343155305	4	1.10	2	Not Proven	2	16	3	Water Feature Minor	6	210.91	3	18	3	9
7514	138033	934473	2.830284794	2	1.10	2	Not Proven	2	8	2	Roads, Tracks, Paths	2	127.39	3	6	1	2
7515	135831	931669	1.757206744	1	1.10	2	Not Proven	2	4	1	Wind Farm Layout	3	30.39	3	9	2	2
7516	135932	931649	4.413616653	4	1.10	2	Not Proven	2	16	3	Wind Farm Layout	3	92.83	3	9	2	6
7517	135819	931650	1.453504187	1	1.10	2	Not Proven	2	4	1	Wind Farm Layout	3	42.45	3	9	2	2
7518	139270	935652	4.375531024	4	1.10	2	Not Proven	2	16	3	Water Feature Minor	6	127.13	3	18	3	9
7519	138763	935432	1.340532353	1	1.10	2	Not Proven	2	4	1	Wind Farm Layout	3	74.04	3	9	2	2
7520	138464	935567	2.544808066	2	1.10	2	Not Proven	2	8	2	Wind Farm Layout	3	19.65	3	9	2	4
7521	135810	931689	1.57395559	1	1.10	2	Not Proven	2	4	1	Wind Farm Layout	3	3.57	4	12	2	2
7522	135854	931687	1.123239133	1	1.10	2	Not Proven	2	4	1	Wind Farm Layout	3	25.04	3	9	2	2
7523	135986	931678	4.409361066	4	1.10	2	Not Proven	2	16	3	Wind Farm Layout	3	68.57	3	9	2	6
7524	135835	931661	1.822746107	1	1.10	2	Not Proven	2	4	1	Wind Farm Layout	3	39.77	3	9	2	2
7525	138971	935417	3.062248295	2	1.10	2	Not Proven	2	8	2	Roads, Tracks, Paths	2	100.17	3	6	1	2
7526	139164	934826	6.431009345	4	1.10	2	Not Proven	2	16	3	Water Feature Minor	6	170.14	3	18	3	9
7527	138441	934782	2.203081349	2	1.10	2	Not Proven	2	8	2	Wind Farm Layout	3	39.78	3	9	2	4
7528	135813	931658	1.57602904	1	1.10	2	Not Proven	2	4	1	Wind Farm Layout	3	32.61	3	9	2	2
7529	139113	935492	6.717836003	4	1.20	2	Not Proven	2	16	3	Roads, Tracks, Paths	2	209.80	3	6	1	3
7530	138271	935588	0.237115451	1	1.20	2	Not Proven	2	4	1	Wind Farm Layout	3	3.48	4	12	2	2
7531	135837	931712	1.787945516	1	1.20	2	Not Proven	2	4	1	Wind Farm Layout	3	4.90	4	12	2	2
7532	135868	931684	0.670402845	1	1.20	2	Not Proven	2	4	1	Wind Farm Layout	3	33.99	3	9	2	2
7533	138464	935573	2.239023949	2	1.20	2	Not Proven	2	8	2	Wind Farm Layout	3	25.42	3	9	2	4
7534	139193	935547	4.064104261	4	1.20	2	Not Proven	2	16	3	Water Feature Minor	6	254.81	3	18	3	9
7535	139055	935473	2.770744475	2	1.20	2	Not Proven	2	8	2	Roads, Tracks, Paths	2	154.10	3	6	1	2

7536	135851	931673	1.806751333	1	1.20	2	Not Proven	2	4	1	Wind Farm Layout	3	36.21	3	9	2	2
7537	138124	935072	4.685787898	4	1.20	2	Not Proven	2	16	3	Wind Farm Layout	3	83.55	3	9	2	6
7538	136943	934296	5.617710988	4	1.20	2	Not Proven	2	16	3	Water Feature Minor	6	212.43	3	18	3	9
7539	138474	935603	0.671774516	1	1.20	2	Not Proven	2	4	1	Wind Farm Layout	3	51.65	3	9	2	2
7540	138178	934772	3.123263625	2	1.20	2	Not Proven	2	8	2	Wind Farm Layout	3	41.09	3	9	2	4
7541	138799	935415	4.634306399	4	1.20	2	Not Proven	2	16	3	Wind Farm Layout	3	87.17	3	9	2	6
7542	135883	931695	0.617068064	1	1.20	2	Not Proven	2	4	1	Wind Farm Layout	3	30.88	3	9	2	2
7543	135967	931712	2.081642214	2	1.20	2	Not Proven	2	8	2	Wind Farm Layout	3	32.98	3	9	2	4
7544	139048	935367	10.7320832	6	1.20	2	Not Proven	2	24	3	Water Feature Minor	6	131.09	3	18	3	9
7545	137347	934086	3.66426962	2	1.20	2	Not Proven	2	8	2	Roads, Tracks, Paths	2	0.44	4	8	2	4
7546	138454	935593	0.691081179	1	1.20	2	Not Proven	2	4	1	Wind Farm Layout	3	47.36	3	9	2	2
7547	135819	931685	1.049176985	1	1.20	2	Not Proven	2	4	1	Wind Farm Layout	3	11.17	3	9	2	2
7548	138773	935427	1.316825782	1	1.20	2	Not Proven	2	4	1	Wind Farm Layout	3	77.95	3	9	2	2
7549	137380	934073	3.471687801	2	1.20	2	Not Proven	2	8	2	Roads, Tracks, Paths	2	21.46	3	6	1	2
7550	138472	935644	1.020980194	1	1.20	2	Not Proven	2	4	1	Wind Farm Layout	3	76.55	3	9	2	2
7551	139168	935549	4.25711702	4	1.20	2	Not Proven	2	16	3	Roads, Tracks, Paths	2	264.76	3	6	1	3
7552	138455	935602	0.688310485	1	1.20	2	Not Proven	2	4	1	Wind Farm Layout	3	55.76	3	9	2	2
7553	135866	931706	0.617073897	1	1.20	2	Not Proven	2	4	1	Wind Farm Layout	3	13.00	3	9	2	2
7554	138781	935422	1.493328891	1	1.20	2	Not Proven	2	4	1	Wind Farm Layout	3	82.10	3	9	2	2
7555	138108	934117	2.771017185	2	1.20	2	Not Proven	2	8	2	Wind Farm Layout	3	24.95	3	9	2	4
7556	135848	931716	0.684833801	1	1.20	2	Not Proven	2	4	1	Wind Farm Layout	3	3.55	4	12	2	2
7557	135862	931693	0.666055591	1	1.30	2	Not Proven	2	4	1	Wind Farm Layout	3	23.26	3	9	2	2
7558	135804	931639	1.576014407	1	1.30	2	Not Proven	2	4	1	Wind Farm Layout	3	45.56	3	9	2	2
7559	135822	931663	0.7691979	1	1.30	2	Not Proven	2	4	1	Wind Farm Layout	3	32.17	3	9	2	2
7560	135800	931649	1.576011266	1	1.30	2	Not Proven	2	4	1	Wind Farm Layout	3	34.83	3	9	2	2
7561	138473	935583	1.053139273	1	1.30	2	Not Proven	2	4	1	Wind Farm Layout	3	32.65	3	9	2	2
7562	138007	934468	2.836829766	2	1.30	2	Not Proven	2	8	2	Roads, Tracks, Paths	2	147.33	3	6	1	2
7563	138774	935409	1.307691067	1	1.30	2	Not Proven	2	4	1	Wind Farm Layout	3	95.76	3	9	2	2
7564	135835	931697	1.807790603	1	1.30	2	Not Proven	2	4	1	Wind Farm Layout	3	7.60	4	12	2	2
7565	138024	934478	2.828294401	2	1.30	2	Not Proven	2	8	2	Roads, Tracks, Paths	2	128.73	3	6	1	2
7566	139188	934720	5.917532089	4	1.30	2	Not Proven	2	16	3	Water Feature Minor	6	71.97	3	18	3	9
7567	139149	934715	6.129854213	4	1.30	2	Not Proven	2	16	3	Water Feature Minor	6	102.54	3	18	3	9
7568	139106	935505	6.904198566	4	1.30	2	Not Proven	2	16	3	Roads, Tracks, Paths	2	201.60	3	6	1	3
7569	138534	935617	1.852241376	1	1.30	2	Not Proven	2	4	1	Wind Farm Layout	3	9.09	4	12	2	2
7570	135850	931708	0.762530687	1	1.30	2	Not Proven	2	4	1	Wind Farm Layout	3	4.49	4	12	2	2
7571	135832	931683	1.810438512	1	1.30	2	Not Proven	2	4	1	Wind Farm Layout	3	18.77	3	9	2	2
7572	135854	931708	0.626111088	1	1.30	2	Not Proven	2	4	1	Wind Farm Layout	3	6.28	4	12	2	2
7573	138790	935395	1.864850598	1	1.30	2	Not Proven	2	4	1	Wind Farm Layout	3	108.00	3	9	2	2
7574	136907	934295	5.617713563	4	1.30	2	Not Proven	2	16	3	Water Feature Minor	6	210.89	3	18	3	9
7575	138474	935651	1.001748173	1	1.30	2	Not Proven	2	4	1	Wind Farm Layout	3	77.98	3	9	2	2
7576	138945	935403	2.38388118	2	1.30	2	Not Proven	2	8	2	Roads, Tracks, Paths	2	96.59	3	6	1	2
7577	135559	931959	1.099228557	1	1.30	2	Not Proven	2	4	1	Wind Farm Layout	3	6.27	4	12	2	2
7578	135915	931639	5.446050855	4	1.30	2	Not Proven	2	16	3	Wind Farm Layout	3	95.26	3	9	2	6
7579	135566	931971	1.094923953	1	1.30	2	Not Proven	2	4	1	Wind Farm Layout	3	0.30	4	12	2	2
7580	138822	935392	3.570956917	2	1.30	2	Not Proven	2	8	2	Roads, Tracks, Paths	2	105.17	3	6	1	2
7581	135802	931674	1.576015467	1	1.30	2	Not Proven	2	4	1	Wind Farm Layout	3	13.39	3	9	2	2
7582	137314	934099	3.195110104	2	1.30	2	Not Proven	2	8	2	Roads, Tracks, Paths	2	1.19	4	8	2	4
7583	137374	934101	3.618102155	2	1.30	2	Not Proven	2	8	2	Roads, Tracks, Paths	2	7.06	4	8	2	4
7584	135807	931718	1.56936004	1	1.30	2	Not Proven	2	4	1	Wind Farm Layout	3	11.16	3	9	2	2
7585	137320	934089	3.321624412	2	1.30	2	Not Proven	2	8	2	Roads, Tracks, Paths	2	1.68	4	8	2	4
7586	138010	934474	2.823845579	2	1.30	2	Not Proven	2	8	2	Roads, Tracks, Paths	2	140.86	3	6	1	2
7587	137406	934098	3.491188474	2	1.30	2	Not Proven	2	8	2	Roads, Tracks, Paths	2	17.38	3	6	1	2
7588	138130	935103	1.503475624	1	1.30	2	Not Proven	2	4	1	Wind Farm Layout	3	61.27	3	9	2	2
7589	137394	934106	3.491188288	2	1.30	2	Not Proven	2	8	2	Roads, Tracks, Paths	2	7.45	4	8	2	4
7590	135806	931652	1.576007219	1	1.30	2	Not Proven	2	4	1	Wind Farm Layout	3	34.40	3	9	2	2
7591	139146	935527	5.161904848	4	1.30	2	Not Proven	2	16	3	Roads, Tracks, Paths	2	241.21	3	6	1	3
7592	135808	931666	1.601393626	1	1.40	2	Not Proven	2	4	1	Wind Farm Layout	3	23.22	3	9	2	2
7593	136898	934336	5.617700381	4	1.40	2	Not Proven	2	16	3	Wind Farm Layout	3	224.90	3	9	2	6
7594	135842	931689	1.807226652	1	1.40	2	Not Proven	2	4	1	Wind Farm Layout	3	17.44	3	9	2	2
7595	138793	935404	3.385445155	2	1.40	2	Not Proven	2	8	2	Wind Farm Layout	3	98.73	3	9	2	4
7596	136892	934328	5.617709723	4	1.40	2	Not Proven	2	16	3	Wind Farm Layout	3	233.71	3	9	2	6
7597	135550	931958	1.092288694	1	1.40	2	Not Proven	2	4	1	Wind Farm Layout	3	0.07	4	12	2	2
7598	137297	934096	2.801676259	2	1.40	2	Not Proven	2	8	2	Roads, Tracks, Paths	2	18.33	3	6	1	2
7599	139033	935308	7.698959663	4	1.40	2	Not Proven	2	16	3	Water Feature Minor	6	78.71	3	18	3	9
7600	138454	935563	2.526750711	2	1.40	2	Not Proven	2	8	2	Wind Farm Layout	3	18.47	3	9	2	4
7601	135547	931967	1.097842997	1	1.40	2	Not Proven	2	4	1	Wind Farm Layout	3	7.73	4	12	2	2
7602	135822	931714	1.814792003	1	1.40	2	Not Proven	2	4	1	Wind Farm Layout	3	13.41	3	9	2	2
7603	136936	934323	5.312731772	4	1.40	2	Not Proven	2	16	3	Wind Farm Layout	3	232.01	3	9	2	6
7604	138581	935596	1.862628536	1	1.40	2	Not Proven	2	4	1	Wind Farm Layout	3	30.29	3	9	2	2
7605	138821	935414	2.918997523	2	1.40	2	Not Proven	2	8	2	Roads, Tracks, Paths	2	83.44	3	6	1	2
7606	137335	934093	3.697311123	2	1.40	2	Not Proven	2	8	2	Roads, Tracks, Paths	2	10.58	3	6	1	2
7607	138570	934757	1.811395989	1	1.40	2	Not Proven	2	4	1	Roads, Tracks, Paths	2	25.86	3	6	1	1
7608	135557	931969	1.091870725	1	1.40	2	Not Proven	2	4	1	Wind Farm Layout	3	2.80	4	12	2	2
7609	138042	934491	2.835572487	2	1.40	2	Not Proven	2	8	2	Roads, Tracks, Paths	2	107.49	3	6	1	2
7610	139176	934777	6.328505205	4	1.40	2	Not Proven	2	16	3	Water Feature Minor	6	122.36	3	18	3	9
7611	138777	935434	1.34152574	1	1.40	2	Not Proven	2	4	1	Wind Farm Layout	3	70.58	3	9	2	2
7612	138088	934121	1.61834776	1	1.40	2	Not Proven	2	4	1	Wind Farm Layout	3	25.24	3	9	2	2
7613	137409	934109	3.486601357	2	1.40	2	Not Proven	2	8	2	Roads, Tracks, Paths	2	22.67	3	6	1	2
7614	138270	935210	4.992142055	4	1.40	2	Not Proven	2	16	3	Roads, Tracks, Paths	2	11.76	3	6	1	3
7615	135824	931677	1.326261954	1	1.40	2	Not Proven	2	4	1	Wind Farm Layout	3	20.55	3	9	2	2
7616	135546	931918	1.112323248	1	1.40	2	Not Proven	2	4	1	Wind Farm Layout	3	11.86	3	9	2	2
7617	135829	931704	1.810552257	1	1.40	2	Not Proven	2	4	1	Wind Farm Layout	3	1.34	4	12	2	2
7618	136951	934290	5.617701716	4	1.40	2	Not Proven	2	16	3	Water Feature Minor	6	206.92	3	18	3	9
7619	135817	931727	1.80364994	1	1.40	2	Not Proven	2	4	1	Wind Farm Layout	3	1.84	4	12	2	2
7620	138125	935094	5.066474611	4	1.40	2	Not Proven	2	16	3	Wind Farm Layout	3	69.03	3	9	2	6
7621	138784	935406	1.438919491	1	1.40	2	Not Proven	2	4	1	Wind Farm Layout	3	97.69	3	9	2	2
7622	138179	935129	1.444874489	1	1.40	2	Not Proven	2	4	1	Wind Farm Layout	3	46.04	3	9	2	2
7623	138453	935653	0.247371479	1	1.40	2	Not Proven	2	4	1	Wind Farm Layout	3	97.55	3	9	2	2
7624	137384	934104	3.484748787	2	1.40	2	Not Proven	2	8	2	Roads, Tracks, Paths	2	2.71	4	8	2	4
7625	139155	934674	5.440112066	4	1.40	2	Not Proven	2	16	3	Water Feature Minor	6	81.69	3	18	3	9
7626	137349	934076	3.684012309	2	1.40	2	Not Proven	2	8	2	Roads, Tracks, Paths	2	9.71	4	8	2	4
7627	135826	931692	1.748986737	1	1.40	2	Not Proven	2	4	1	Wind Farm Layout	3	8.05	4	12	2	2
7628	136970	934290	5.318427908	4	1.40	2	Not Proven	2	16	3	Water Feature Minor	6	208.25	3	18	3	9
7629	135846	931681	1.815092483	1	1.40	2	Not Proven	2	4	1	Wind Farm Layout	3	26.83	3	9	2	2
7630	138166	935106	1.939133602	1	1.40	2	Not Proven	2	4	1	Wind Farm Layout	3	65.82	3	9	2	2
7631	135843	931667	1.805319648	1	1.40	2	Not Proven	2	4	1	Wind Farm Layout	3	38.00	3	9	2	2
7632	139278	935658	4.394759987	4	1.40	2	Not Proven	2	16	3	Water Feature Minor	6	117.16	3	18	3	9
7633	135860	931678	0.876912703	1	1.40	2	Not Proven	2	4	1	Wind Farm Layout	3	35.77	3	9	2	2
7634	138464	935583	0.688523821	1	1.40	2	Not Proven	2	4	1	Wind Farm Layout	3	35.06	3	9	2	2
7635	138464	935653	0.997396719	1	1.40	2	Not Proven	2	4	1	Wind Farm Layout	3	87.76	3	9	2	2
7636	137954	934363	2.292036533	2	1.40	2	Not Proven	2	8	2	Water Feature Minor	6	151.34	3	18	3	6
7637	138184	935130	1.440841042	1	1.50	2	Not Proven	2	4	1	Wind Farm Layout	3	46.09	3	9	2	2
7638	139256	935656	3.242922019	2	1.50	2	Not Proven	2	8	2	Water Feature Minor	6	135.42	3	18	3	6
7639	138454	935573	1.582208965	1	1.50	2	Not Proven	2	4	1	Wind Farm Layout	3	28.10	3	9	2	2
7640	135897	931630	6.035197069	4	1.50	2	Not Proven	2	16	3	Wind Farm Layout	3	95.23	3	9	2	6
7641	135509	931952	1.011581038	1	1.50	2	Not Proven	2	4	1	Wind Farm Layout	3	17.44	3	9	2	2
7642	135522	931932	1.070321859	1	1.50	2	Not Proven	2	4	1	Wind Farm Layout	3	8.42	4	12	2	2
7643	136928	934329	5.38353517	4	1.50	2	Not Proven	2	16	3	Wind Farm Layout	3	227.30	3	9	2	6
7644	138453	935612	0.685287194	1	1.50	2	Not Proven	2	4	1	Wind Farm Layout	3	65.93	3	9	2	2
7645	136918	934312	5.644893917	4	1.50	2	Not Proven	2	16	3	Water Feature Minor	6	227.87	3	18	3	9
7646	138362	934694	1.082071591	1	1.50	2	Not Proven	2	4	1	Wind Farm Layout	3	11.75	3	9	2	2
7647	139159	935517	5.309941436	4	1.50	2	Not Proven	2	16	3	Roads, Tracks, Paths	2	254.09	3	6	1	3
7648	135803	931748	1.387481581	1	1.50	2	Not Proven	2	4	1	Wind Farm Layout	3	17.39	3	9	2	2
7649	137403	934108	3.491188742	2	1.50	2	Not Proven	2	8	2	Roads, Tracks, Paths	2	16.64	3	6	1	2
7650	138493	935613	0.927404852	1	1.50	2	Not Proven	2	4	1	Wind Farm Layout	3	43.72	3	9	2	2
7651	135519	931953	1.051164946	1	1.50	2	Not Proven	2	4	1	Wind Farm Layout	3	7.43	4	12	2	2
7652	135791	931740	1.560989391	1	1.50	2	Not Proven	2	4	1	Wind Farm Layout	3	5.62	4	12	2	2
7653	138511	935627	1.055998933	1	1.50	2	Not Proven	2	4	1	Wind Farm Layout	3	34.11	3	9	2	2
7654	138165	935083	3.455910564	2	1.50	2	Not Proven	2	8	2	Wind Farm Layout	3	88.10	3	9	2	4
7655	137367	934090	3.587274618	2	1.50	2	Not Proven	2	8	2	Roads, Tracks, Paths	2	1.46	4	8	2	4
7656	138138	935110	1.450170392	1	1.50	2	Not Proven	2	4	1	Wind Farm Layout	3	56.09	3	9	2	2
7657	138484	935643	1.043945207	1	1.50	2	Not Proven	2	4	1	Wind Farm Layout	3	65.42	3	9	2	2
7658	138800	935392	4.308150696	4	1.50	2	Not Proven	2	16	3	Roads, Tracks, Paths	2	109.49	3	6	1	3
7659	137988	934474	2.82301681	2	1.50	2	Not Proven	2	8	2	Water Feature Minor	6	147.26	3	18	3	6
7660	137997	934492	2.597707094	2	1.50	2	Not Proven	2	8	2	Roads, Tracks, Paths	2	137.98	3	6	1	2
7661	138224	935569	0.106811401	1	1.50	2	Not Proven	2	4	1	Wind Farm Layout	3	44.52	3	9	2	2
7662	135525	931912	1.096212858	1	1.50	2	Not Proven	2	4	1	Wind Farm Layout	3	9.24	4	12	2	2
7663	135817	931672	1.489370145	1	1.50	2	Not Proven	2	4	1	Wind Farm Layout	3	21.45	3	9	2	2
7664	135519	931963	1.056365132	1	1.50	2	Not Proven	2	4	1	Wind Farm Layout	3	6.52	4	12	2	2
7665	135833	931717	1.797551367	1	1.50	2	Not Proven	2	4	1	Wind Farm Layout	3	11.16	3	9	2	2

7666	138811	935396	4.603993242	4	1.50	2	Not Proven	2	16	3	Roads, Tracks, Paths	2	102.86	3	6	1	3
7667	138802	935399	4.627826862	4	1.50	2	Not Proven	2	16	3	Roads, Tracks, Paths	2	102.21	3	6	1	3
7668	138810	935390	4.663791472	4	1.50	2	Not Proven	2	16	3	Roads, Tracks, Paths	2	108.95	3	6	1	3
7669	139273	935666	4.390965102	4	1.50	2	Not Proven	2	16	3	Water Feature Minor	6	115.90	3	18	3	9
7670	137376	934092	3.496815473	2	1.50	2	Not Proven	2	8	2	Roads, Tracks, Paths	2	2.13	4	8	2	4
7671	138551	934776	1.26708297	1	1.50	2	Not Proven	2	4	1	Roads, Tracks, Paths	2	0.53	4	8	2	2
7672	135544	931926	1.109317247	1	1.50	2	Not Proven	2	4	1	Wind Farm Layout	3	9.30	4	12	2	2
7673	135826	931717	1.802663437	1	1.50	2	Not Proven	2	4	1	Wind Farm Layout	3	12.81	3	9	2	2
7674	139248	935650	3.161053971	2	1.50	2	Not Proven	2	8	2	Water Feature Minor	6	145.43	3	18	3	6
7675	135815	931708	1.117804232	1	1.50	2	Not Proven	2	4	1	Wind Farm Layout	3	11.18	3	9	2	2
7676	138028	934487	2.823251509	2	1.50	2	Not Proven	2	8	2	Roads, Tracks, Paths	2	119.23	3	6	1	2
7677	135540	931956	1.096537093	1	1.50	2	Not Proven	2	4	1	Wind Farm Layout	3	6.75	4	12	2	2
7678	137368	934080	3.47960819	2	1.50	2	Not Proven	2	8	2	Roads, Tracks, Paths	2	11.32	3	6	1	2
7679	138454	935583	0.681146796	1	1.50	2	Not Proven	2	4	1	Wind Farm Layout	3	37.73	3	9	2	2
7680	138055	934495	2.835770624	2	1.50	2	Not Proven	2	8	2	Roads, Tracks, Paths	2	97.01	3	6	1	2
7681	138408	934719	1.080650893	1	1.50	2	Not Proven	2	4	1	Wind Farm Layout	3	6.21	4	12	2	2
7682	138343	934640	2.170585961	2	1.50	2	Not Proven	2	8	2	Wind Farm Layout	3	13.00	3	9	2	4
7683	135537	931966	1.048261463	1	1.50	2	Not Proven	2	4	1	Wind Farm Layout	3	12.69	3	9	2	2
7684	135522	931943	1.029064164	1	1.50	2	Not Proven	2	4	1	Wind Farm Layout	3	6.37	4	12	2	2
7685	138050	934487	2.829492495	2	1.50	2	Not Proven	2	8	2	Roads, Tracks, Paths	2	106.44	3	6	1	2
7686	138059	934504	2.82615909	2	1.50	2	Not Proven	2	8	2	Roads, Tracks, Paths	2	87.24	3	6	1	2
7687	138397	934728	0.990916793	1	1.50	2	Not Proven	2	4	1	Wind Farm Layout	3	19.84	3	9	2	2
7688	138474	935573	2.591154327	2	1.50	2	Not Proven	2	8	2	Wind Farm Layout	3	22.76	3	9	2	4
7689	138816	935405	3.452482908	2	1.50	2	Not Proven	2	8	2	Roads, Tracks, Paths	2	93.09	3	6	1	2
7690	136911	934339	5.552694881	4	1.50	2	Not Proven	2	16	3	Wind Farm Layout	3	219.97	3	9	2	6
7691	138474	935642	1.055353491	1	1.50	2	Not Proven	2	4	1	Wind Farm Layout	3	73.85	3	9	2	2
7692	138037	934482	2.831746376	2	1.50	2	Not Proven	2	8	2	Roads, Tracks, Paths	2	117.71	3	6	1	2
7693	135529	931955	1.064309743	1	1.50	2	Not Proven	2	4	1	Wind Farm Layout	3	2.77	4	12	2	2
7694	137997	934470	2.837590635	2	1.50	2	Not Proven	2	8	2	Roads, Tracks, Paths	2	152.71	3	6	1	2
7695	135514	931922	1.065881393	1	1.50	2	Not Proven	2	4	1	Wind Farm Layout	3	18.17	3	9	2	2
7696	138809	935409	4.14398618	4	1.50	2	Not Proven	2	16	3	Roads, Tracks, Paths	2	90.68	3	6	1	3
7697	135838	931675	1.818628312	1	1.50	2	Not Proven	2	4	1	Wind Farm Layout	3	28.61	3	9	2	2
7698	135470	931955	1.097610362	1	1.50	2	Not Proven	2	4	1	Wind Farm Layout	3	56.13	3	9	2	2
7699	136915	934325	5.622068065	4	1.50	2	Not Proven	2	16	3	Wind Farm Layout	3	233.21	3	9	2	6
7700	135827	931655	1.154875442	1	1.50	2	Not Proven	2	4	1	Wind Farm Layout	3	41.55	3	9	2	2
7701	136893	934339	5.617710968	4	1.50	2	Not Proven	2	16	3	Wind Farm Layout	3	222.70	3	9	2	6
7702	135524	931923	1.111867034	1	1.50	2	Not Proven	2	4	1	Wind Farm Layout	3	8.16	4	12	2	2
7703	136896	934350	5.605071871	4	1.50	2	Not Proven	2	16	3	Wind Farm Layout	3	211.37	3	9	2	6
7704	135775	931769	0.819950294	1	1.10	2	Not Proven	2	4	1	Wind Farm Layout	3	26.53	3	9	2	2
7705	135687	931788	0.298591631	1	1.20	2	Not Proven	2	4	1	Wind Farm Layout	3	19.38	3	9	2	2
7706	136111	931776	3.080133235	2	1.20	2	Not Proven	2	8	2	Wind Farm Layout	3	17.48	3	9	2	4
7707	135742	931788	0.303166376	1	1.30	2	Not Proven	2	4	1	Wind Farm Layout	3	31.49	3	9	2	2
7708	135711	931799	0.31185106	1	1.40	2	Not Proven	2	4	1	Wind Farm Layout	3	34.94	3	9	2	2
7709	136985	931920	1.002893485	1	1.40	2	Not Proven	2	4	1	Wind Farm Layout	3	61.19	3	9	2	2
7710	135719	931778	0.323557175	1	1.40	2	Not Proven	2	4	1	Wind Farm Layout	3	16.09	3	9	2	2
7711	136231	931811	3.210364973	2	1.40	2	Not Proven	2	8	2	Wind Farm Layout	3	41.37	3	9	2	4
7712	135746	931773	0.320468687	1	1.40	2	Not Proven	2	4	1	Wind Farm Layout	3	19.41	3	9	2	2
7713	135723	931764	0.311331392	1	1.50	2	Not Proven	2	4	1	Wind Farm Layout	3	3.44	4	12	2	2
7714	135680	931810	0.304245355	1	1.50	2	Not Proven	2	4	1	Wind Farm Layout	3	39.42	3	9	2	2
7715	135191	931797	2.015992466	2	1.10	2	Not Proven	2	8	2	Wind Farm Layout	3	3.24	4	12	2	4
7716	136178	931226	3.31269631	2	1.10	2	Not Proven	2	8	2	Wind Farm Layout	3	5.47	4	12	2	4
7717	137775	931649	3.400708929	2	1.10	2	Not Proven	2	8	2	Wind Farm Layout	3	32.77	3	9	2	4
7718	137117	934279	4.124992755	4	1.10	2	Not Proven	2	16	3	Roads, Tracks, Paths	2	231.90	3	6	1	3
7719	137630	931815	0.903703832	1	1.10	2	Not Proven	2	4	1	Wind Farm Layout	3	12.19	3	9	2	2
7720	139130	933227	1.970724297	1	1.10	2	Not Proven	2	4	1	Wind Farm Layout	3	2.14	4	12	2	2
7721	135358	931841	1.779300581	1	1.10	2	Not Proven	2	4	1	Wind Farm Layout	3	18.12	3	9	2	2
7722	138602	931716	14.70296634	6	1.10	2	Not Proven	2	24	3	Water Feature Minor	6	131.03	3	18	3	9
7723	137951	931321	3.87014876	2	1.10	2	Not Proven	2	8	2	Water Feature Minor	6	9.34	4	24	3	6
7724	137561	931850	1.987125734	1	1.10	2	Not Proven	2	4	1	Wind Farm Layout	3	11.69	3	9	2	2
7725	136336	931264	3.524624203	2	1.10	2	Not Proven	2	8	2	Wind Farm Layout	3	3.05	4	12	2	4
7726	139035	933218	0.973212083	1	1.10	2	Not Proven	2	4	1	Wind Farm Layout	3	18.12	3	9	2	2
7727	137235	931517	2.555486529	2	1.10	2	Not Proven	2	8	2	Water Feature Minor	6	184.67	3	18	3	6
7728	138048	931385	1.649238409	1	1.10	2	Not Proven	2	4	1	Water Feature Minor	6	61.42	3	18	3	3
7729	137912	931401	5.632034779	4	1.10	2	Not Proven	2	16	3	Water Feature Minor	6	92.44	3	18	3	9
7730	136531	931795	3.508815614	2	1.10	2	Not Proven	2	8	2	Wind Farm Layout	3	4.28	4	12	2	4
7731	135175	931778	1.870110767	1	1.10	2	Not Proven	2	4	1	Wind Farm Layout	3	1.90	4	12	2	2
7732	138040	931385	1.817045916	1	1.10	2	Not Proven	2	4	1	Water Feature Minor	6	65.05	3	18	3	3
7733	137961	931371	2.939017789	2	1.10	2	Not Proven	2	8	2	Water Feature Minor	6	60.17	3	18	3	6
7734	135360	931826	1.779289614	1	1.10	2	Not Proven	2	4	1	Wind Farm Layout	3	3.00	4	12	2	2
7735	136014	931158	3.633842388	2	1.20	2	Not Proven	2	8	2	Wind Farm Layout	3	13.40	3	9	2	4
7736	136415	931329	3.119154493	2	1.20	2	Not Proven	2	8	2	Wind Farm Layout	3	52.52	3	9	2	4
7737	137828	931650	1.158249158	1	1.20	2	Not Proven	2	4	1	Wind Farm Layout	3	23.99	3	9	2	2
7738	137694	931969	2.681442363	2	1.20	2	Not Proven	2	8	2	Wind Farm Layout	3	13.25	3	9	2	4
7739	137523	931886	1.713782828	1	1.20	2	Not Proven	2	4	1	Wind Farm Layout	3	17.68	3	9	2	2
7740	139446	933403	5.0579117	4	1.20	2	Not Proven	2	16	3	Wind Farm Layout	3	11.89	3	9	2	6
7741	136433	931768	3.501801293	2	1.20	2	Not Proven	2	8	2	Wind Farm Layout	3	11.72	3	9	2	4
7742	137078	934310	4.055139231	4	1.20	2	Not Proven	2	16	3	Roads, Tracks, Paths	2	208.82	3	6	1	3
7743	136453	931355	3.129340624	2	1.20	2	Not Proven	2	8	2	Wind Farm Layout	3	71.71	3	9	2	4
7744	135262	931813	0.907323535	1	1.20	2	Not Proven	2	4	1	Wind Farm Layout	3	2.54	4	12	2	2
7745	139516	933417	0.965893488	1	1.20	2	Not Proven	2	4	1	Wind Farm Layout	3	12.34	3	9	2	2
7746	137623	931898	1.756537883	1	1.20	2	Not Proven	2	4	1	Wind Farm Layout	3	13.50	3	9	2	2
7747	136005	931200	1.935683639	1	1.20	2	Not Proven	2	4	1	Wind Farm Layout	3	17.68	3	9	2	2
7748	137961	931407	5.153774604	4	1.20	2	Not Proven	2	16	3	Water Feature Minor	6	95.88	3	18	3	9
7749	136392	931800	1.803456752	1	1.20	2	Not Proven	2	4	1	Wind Farm Layout	3	22.82	3	9	2	2
7750	136431	931798	1.360847184	1	1.20	2	Not Proven	2	4	1	Wind Farm Layout	3	18.41	3	9	2	2
7751	135655	931794	0.305207403	1	1.20	2	Not Proven	2	4	1	Wind Farm Layout	3	18.36	3	9	2	2
7752	136403	931810	1.669918324	1	1.20	2	Not Proven	2	4	1	Wind Farm Layout	3	32.42	3	9	2	2
7753	137174	931894	1.245215489	1	1.20	2	Not Proven	2	4	1	Wind Farm Layout	3	9.43	4	12	2	2
7754	137819	931703	0.765761339	1	1.20	2	Not Proven	2	4	1	Wind Farm Layout	3	1.18	4	12	2	2
7755	137101	934303	4.137248098	4	1.20	2	Not Proven	2	16	3	Roads, Tracks, Paths	2	210.26	3	6	1	3
7756	135899	931729	0.617065866	1	1.20	2	Not Proven	2	4	1	Wind Farm Layout	3	7.65	4	12	2	2
7757	137751	931632	3.620839242	2	1.20	2	Not Proven	2	8	2	Wind Farm Layout	3	18.47	3	9	2	4
7758	137269	931498	2.560833855	2	1.20	2	Not Proven	2	8	2	Water Feature Minor	6	160.42	3	18	3	6
7759	137367	931515	2.350312735	2	1.20	2	Not Proven	2	8	2	Roads, Tracks, Paths	2	152.12	3	6	1	2
7760	135675	931774	0.309367744	1	1.20	2	Not Proven	2	4	1	Wind Farm Layout	3	3.20	4	12	2	2
7761	137470	931864	1.95935186	1	1.20	2	Not Proven	2	4	1	Wind Farm Layout	3	12.13	3	9	2	2
7762	139601	933385	1.106552573	1	1.20	2	Not Proven	2	4	1	Wind Farm Layout	3	12.07	3	9	2	2
7763	137130	934306	4.119127564	4	1.20	2	Not Proven	2	16	3	Roads, Tracks, Paths	2	204.09	3	6	1	3
7764	139674	933360	4.591838761	4	1.20	2	Not Proven	2	16	3	Wind Farm Layout	3	16.88	3	9	2	6
7765	139349	933379	5.686144302	4	1.20	2	Not Proven	2	16	3	Wind Farm Layout	3	2.45	4	12	2	6
7766	136671	931440	3.337539695	2	1.20	2	Not Proven	2	8	2	Water Feature Minor	6	232.31	3	18	3	6
7767	137800	931637	0.995237788	1	1.20	2	Not Proven	2	4	1	Wind Farm Layout	3	17.95	3	9	2	2
7768	137658	931933	2.163424456	2	1.20	2	Not Proven	2	8	2	Wind Farm Layout	3	13.73	3	9	2	4
7769	136646	931439	3.563096267	2	1.20	2	Not Proven	2	8	2	Wind Farm Layout	3	232.60	3	9	2	4
7770	135409	931847	1.997974355	1	1.20	2	Not Proven	2	4	1	Wind Farm Layout	3	17.79	3	9	2	2
7771	136365	931812	2.180703011	2	1.20	2	Not Proven	2	8	2	Wind Farm Layout	3	35.76	3	9	2	4
7772	137961	931361	4.083019276	4	1.20	2	Not Proven	2	16	3	Water Feature Minor	6	50.33	3	18	3	9
7773	137317	931522	2.563833952	2	1.20	2	Not Proven	2	8	2	Water Feature Minor	6	175.82	3	18	3	6
7774	137053	934317	5.975003459	4	1.20	2	Not Proven	2	16	3	Roads, Tracks, Paths	2	210.93	3	6	1	3
7775	135489	931847	0.700893478	1	1.30	2	Not Proven	2	4	1	Wind Farm Layout	3	18.31	3	9	2	2
7776	137685	931980	3.108943814	2	1.30	2	Not Proven	2	8	2	Wind Farm Layout	3	1.59	4	12	2	4
7777	137202	931499	3.029490265	2	1.30	2	Not Proven	2	8	2	Water Feature Minor	6	181.34	3	18	3	6
7778	137318	931507	2.557203478	2	1.30	2	Not Proven	2	8	2	Water Feature Minor	6	160.73	3	18	3	6
7779	135551	931795	2.479408267	2	1.30	2	Not Proven	2	8	2	Wind Farm Layout	3	12.11	3	9	2	4
7780	137612	931909	1.980214613	1	1.30	2	Not Proven	2	4	1	Wind Farm Layout	3	1.36	4	12	2	2
7781	137419	931509	2.339420335	2	1.30	2	Not Proven	2	8	2	Water Feature Minor	6	123.81	3	18	3	6
7782	135864	931715	0.617065394	1	1.30	2	Not Proven	2	4	1	Wind Farm Layout	3	4.50	4	12	2	2
7783	135460	931819	1.003993902	1	1.30	2	Not Proven	2	4	1	Wind Farm Layout	3	11.99	3	9	2	2
7784	137987	931340	4.076123117	4	1.30	2	Not Proven	2	16	3	Water Feature Minor	6	38.07	3	18	3	9
7785	137081	934324	4.032608534	4	1.30	2	Not Proven	2	16	3	Roads, Tracks, Paths	2	194.56	3	6	1	3
7786	135673	931759	0.304454045	1	1.30	2	Not Proven	2	4	1	Wind Farm Layout	3	12.10	3	9	2	2
7787	137468	931518	1.933186308	1	1.30	2	Not Proven	2	4	1	Water Feature Minor	6	88.71	3	18	3	3
7788	137951	931371	3.936824074	2	1.30	2	Not Proven	2	8	2	Water Feature Minor	6	59.06	3	18	3	6
7789	139301	933363	3.306394774	2	1.30	2	Not Proven	2	8	2	Wind Farm Layout	3	1.34	4	12	2	4
7790	137951	931361	3.953114157	2	1.30	2	Not Proven	2	8	2	Water Feature Minor	6	49.09	3	18	3	6
7791	137971	931371	1.774706825	1	1.30	2	Not Proven	2	4	1	Water Feature Minor	6	62.26	3	18	3	3
7792	137072	934296	4.204202993	4	1.30	2	Not Proven	2	16	3	Roads, Tracks, Paths	2	223.95	3	6	1	3
7793	136631	931808	3.408965097	2	1.30	2	Not Proven	2	8	2	Wind Farm Layout	3	2.84	4	12	2	4
7794	137513	931556	1.182320521	1	1.30	2	Not Proven	2	4	1	Roads, Tracks, Paths	2	67.81	3	6	1	1
7795	137207	931511	2.602806592	2	1.30	2	Not Proven	2	8	2	Water Feature Minor	6	190.96	3	18	3	6

7796	137951	931410	5.163442087	4	1.30	2	Not Proven	2	16	3	Water Feature Minor	6	97.98	3	18	3	9
7797	137186	934247	13.46247438	6	1.30	2	Not Proven	2	24	3	Roads, Tracks, Paths	2	189.15	3	6	1	3
7798	137922	931381	3.2295631	2	1.30	2	Not Proven	2	8	2	Water Feature Minor	6	72.22	3	18	3	6
7799	137932	931381	3.309946404	2	1.30	2	Not Proven	2	8	2	Water Feature Minor	6	70.21	3	18	3	6
7800	137267	931513	2.569272022	2	1.30	2	Not Proven	2	8	2	Water Feature Minor	6	175.71	3	18	3	6
7801	136432	931783	1.675427023	1	1.30	2	Not Proven	2	4	1	Wind Farm Layout	3	3.28	4	12	2	2
7802	137944	931524	5.08317156	4	1.30	2	Not Proven	2	16	3	Wind Farm Layout	3	3.66	4	12	2	6
7803	135980	931177	3.081511284	2	1.30	2	Not Proven	2	8	2	Wind Farm Layout	3	3.05	4	12	2	4
7804	137972	931391	4.32451412	4	1.40	2	Not Proven	2	16	3	Water Feature Minor	6	81.77	3	18	3	9
7805	136920	931469	2.578275333	2	1.40	2	Not Proven	2	8	2	Water Feature Minor	6	211.17	3	18	3	6
7806	137991	931350	3.313693952	2	1.40	2	Not Proven	2	8	2	Water Feature Minor	6	47.38	3	18	3	6
7807	136330	931210	3.792528585	2	1.40	2	Not Proven	2	8	2	Wind Farm Layout	3	48.93	3	9	2	4
7808	138814	933166	2.573221863	2	1.40	2	Not Proven	2	8	2	Wind Farm Layout	3	11.27	3	9	2	4
7809	137370	931501	2.339431027	2	1.40	2	Not Proven	2	8	2	Water Feature Minor	6	151.15	3	18	3	6
7810	135651	931779	0.311677304	1	1.40	2	Not Proven	2	4	1	Wind Farm Layout	3	3.06	4	12	2	2
7811	135984	931747	2.076153145	2	1.40	2	Not Proven	2	8	2	Wind Farm Layout	3	0.30	4	12	2	4
7812	137584	931903	2.006117228	2	1.40	2	Not Proven	2	8	2	Wind Farm Layout	3	17.38	3	9	2	4
7813	137955	931533	5.491989398	4	1.40	2	Not Proven	2	16	3	Wind Farm Layout	3	5.07	4	12	2	6
7814	137152	934295	4.127600347	4	1.40	2	Not Proven	2	16	3	Roads, Tracks, Paths	2	215.36	3	6	1	3
7815	136821	931449	3.23224218	2	1.40	2	Not Proven	2	8	2	Water Feature Minor	6	228.78	3	18	3	6
7816	135820	931717	1.662135458	1	1.40	2	Not Proven	2	4	1	Wind Farm Layout	3	12.01	3	9	2	2
7817	137229	931491	2.563835236	2	1.40	2	Not Proven	2	8	2	Water Feature Minor	6	166.93	3	18	3	6
7818	137922	931391	5.63791069	4	1.40	2	Not Proven	2	16	3	Water Feature Minor	6	81.98	3	18	3	9
7819	139490	933428	4.310032318	4	1.40	2	Not Proven	2	16	3	Wind Farm Layout	3	2.99	4	12	2	6
7820	135817	931747	1.760685029	1	1.40	2	Not Proven	2	4	1	Wind Farm Layout	3	18.19	3	9	2	2
7821	137222	931891	1.275884699	1	1.40	2	Not Proven	2	4	1	Wind Farm Layout	3	18.51	3	9	2	2
7822	136351	931260	3.516499179	2	1.40	2	Not Proven	2	8	2	Wind Farm Layout	3	3.63	4	12	2	4
7823	136484	931774	3.508833202	2	1.40	2	Not Proven	2	8	2	Wind Farm Layout	3	11.29	3	9	2	4
7824	139491	933419	4.017516211	4	1.40	2	Not Proven	2	16	3	Wind Farm Layout	3	6.03	4	12	2	6
7825	136871	931466	2.56416014	2	1.40	2	Not Proven	2	8	2	Water Feature Minor	6	214.95	3	18	3	6
7826	135984	931132	3.129497071	2	1.40	2	Not Proven	2	8	2	Roads, Tracks, Paths	2	13.05	3	6	1	2
7827	139152	933275	0.796297855	1	1.40	2	Not Proven	2	4	1	Wind Farm Layout	3	17.18	3	9	2	2
7828	135485	931832	0.987780992	1	1.40	2	Not Proven	2	4	1	Wind Farm Layout	3	2.79	4	12	2	2
7829	135999	931133	3.654414784	2	1.40	2	Not Proven	2	8	2	Roads, Tracks, Paths	2	4.10	4	8	2	4
7830	137942	931411	5.106984779	4	1.40	2	Not Proven	2	16	3	Water Feature Minor	6	99.03	3	18	3	9
7831	136622	931437	3.575071764	2	1.40	2	Not Proven	2	8	2	Wind Farm Layout	3	214.93	3	9	2	4
7832	139708	933321	0.471499442	1	1.40	2	Not Proven	2	4	1	Wind Farm Layout	3	14.63	3	9	2	2
7833	135561	931823	0.79798517	1	1.40	2	Not Proven	2	4	1	Wind Farm Layout	3	3.45	4	12	2	2
7834	135608	931806	0.312483061	1	1.40	2	Not Proven	2	4	1	Wind Farm Layout	3	17.46	3	9	2	2
7835	136533	931779	3.813510774	2	1.40	2	Not Proven	2	8	2	Wind Farm Layout	3	11.84	3	9	2	4
7836	137940	931553	5.182252399	4	1.40	2	Not Proven	2	16	3	Wind Farm Layout	3	2.69	4	12	2	6
7837	136482	931789	2.95621381	2	1.40	2	Not Proven	2	8	2	Wind Farm Layout	3	3.73	4	12	2	4
7838	135818	931732	1.807748251	1	1.40	2	Not Proven	2	4	1	Wind Farm Layout	3	3.09	4	12	2	2
7839	137049	934303	5.975467622	4	1.40	2	Not Proven	2	16	3	Roads, Tracks, Paths	2	225.35	3	6	1	3
7840	135884	931714	0.659680273	1	1.40	2	Not Proven	2	4	1	Wind Farm Layout	3	14.34	3	9	2	2
7841	138676	931838	6.899949596	4	1.40	2	Not Proven	2	16	3	Water Feature Minor	6	210.92	3	18	3	9
7842	137177	931504	2.967061448	2	1.40	2	Not Proven	2	8	2	Water Feature Minor	6	188.89	3	18	3	6
7843	137752	931617	3.621587945	2	1.50	2	Not Proven	2	8	2	Wind Farm Layout	3	3.45	4	12	2	4
7844	138007	931447	5.137612416	4	1.50	2	Not Proven	2	16	3	Wind Farm Layout	3	61.18	3	9	2	6
7845	137647	931944	3.022428188	2	1.50	2	Not Proven	2	8	2	Wind Farm Layout	3	1.83	4	12	2	4
7846	138017	931353	1.694551974	1	1.50	2	Not Proven	2	4	1	Water Feature Minor	6	51.43	3	18	3	3
7847	137008	931925	0.962115645	1	1.50	2	Not Proven	2	4	1	Roads, Tracks, Paths	2	61.47	3	6	1	1
7848	137928	931544	5.049968605	4	1.50	2	Not Proven	2	16	3	Wind Farm Layout	3	12.06	3	9	2	6
7849	135868	931731	0.667738363	1	1.50	2	Not Proven	2	4	1	Wind Farm Layout	3	5.51	4	12	2	2
7850	136132	931769	3.13471446	2	1.50	2	Not Proven	2	8	2	Wind Farm Layout	3	8.58	4	12	2	4
7851	135983	931761	2.050224127	2	1.50	2	Not Proven	2	8	2	Wind Farm Layout	3	14.32	3	9	2	4
7852	135556	931809	2.294632343	2	1.50	2	Not Proven	2	8	2	Wind Farm Layout	3	2.75	4	12	2	4
7853	136921	931454	2.569171358	2	1.50	2	Not Proven	2	8	2	Water Feature Minor	6	217.85	3	18	3	6
7854	136821	931463	2.566950037	2	1.50	2	Not Proven	2	8	2	Water Feature Minor	6	218.36	3	18	3	6
7855	135263	931801	2.041232181	2	1.50	2	Not Proven	2	8	2	Wind Farm Layout	3	9.60	4	12	2	4
7856	135934	931745	1.465155735	1	1.50	2	Not Proven	2	4	1	Wind Farm Layout	3	2.90	4	12	2	2
7857	137861	931673	1.50994605	1	1.50	2	Not Proven	2	4	1	Wind Farm Layout	3	16.15	3	9	2	2
7858	137229	931503	2.560869001	2	1.50	2	Not Proven	2	8	2	Water Feature Minor	6	177.79	3	18	3	6
7859	137105	934317	4.143447775	4	1.50	2	Not Proven	2	16	3	Roads, Tracks, Paths	2	195.78	3	6	1	3
7860	136014	931132	3.649894593	2	1.50	2	Not Proven	2	8	2	Wind Farm Layout	3	5.77	4	12	2	4
7861	137777	931619	3.756233344	2	1.50	2	Not Proven	2	8	2	Wind Farm Layout	3	2.64	4	12	2	4
7862	138915	933174	1.102262633	1	1.50	2	Not Proven	2	4	1	Wind Farm Layout	3	12.53	3	9	2	2
7863	137981	931351	4.014272781	4	1.50	2	Not Proven	2	16	3	Water Feature Minor	6	47.38	3	18	3	9
7864	137987	931495	4.216155287	4	1.50	2	Not Proven	2	16	3	Wind Farm Layout	3	22.58	3	9	2	6
7865	138937	933192	1.181014317	1	1.50	2	Not Proven	2	4	1	Wind Farm Layout	3	2.37	4	12	2	2
7866	136871	931451	2.551962648	2	1.50	2	Not Proven	2	8	2	Water Feature Minor	6	217.29	3	18	3	6
7867	135864	931754	0.617064416	1	1.50	2	Not Proven	2	4	1	Wind Farm Layout	3	17.81	3	9	2	2
7868	139652	933340	2.822052406	2	1.50	2	Not Proven	2	8	2	Wind Farm Layout	3	12.83	3	9	2	4
7869	137172	931468	2.951736462	2	1.50	2	Not Proven	2	8	2	Water Feature Minor	6	160.53	3	18	3	6
7870	137975	931485	4.205382856	4	1.50	2	Not Proven	2	16	3	Wind Farm Layout	3	35.84	3	9	2	6
7871	137921	931371	3.941293881	2	1.50	2	Not Proven	2	8	2	Water Feature Minor	6	62.76	3	18	3	6
7872	135795	931736	1.59193978	1	1.50	2	Not Proven	2	4	1	Wind Farm Layout	3	3.41	4	12	2	2
7873	136444	931367	3.107447905	2	1.50	2	Not Proven	2	8	2	Wind Farm Layout	3	84.57	3	9	2	4
7874	138018	931456	4.23302692	4	1.50	2	Not Proven	2	16	3	Wind Farm Layout	3	47.78	3	9	2	6
7875	137173	931879	1.256400382	1	1.50	2	Not Proven	2	4	1	Wind Farm Layout	3	5.19	4	12	2	2
7876	137172	931864	1.259674776	1	1.50	2	Not Proven	2	4	1	Wind Farm Layout	3	5.47	4	12	2	2
7877	137656	931973	2.845687885	2	1.50	2	Not Proven	2	8	2	Wind Farm Layout	3	16.90	3	9	2	4
7878	135867	931740	0.624621853	1	1.50	2	Not Proven	2	4	1	Wind Farm Layout	3	3.52	4	12	2	2
7879	137607	931577	3.781056222	2	1.50	2	Not Proven	2	8	2	Wind Farm Layout	3	41.21	3	9	2	4
7880	137515	931541	1.175799157	1	1.50	2	Not Proven	2	4	1	Water Feature Minor	6	82.28	3	18	3	3
7881	135776	931760	1.112840545	1	1.50	2	Not Proven	2	4	1	Wind Farm Layout	3	18.56	3	9	2	2
7882	135313	931805	2.255411175	2	1.50	2	Not Proven	2	8	2	Wind Farm Layout	3	11.93	3	9	2	4
7883	137612	931564	3.784689754	2	1.50	2	Not Proven	2	8	2	Wind Farm Layout	3	53.73	3	9	2	4
7884	137865	931646	1.347314734	1	1.50	2	Not Proven	2	4	1	Wind Farm Layout	3	1.69	4	12	2	2
7885	137705	931600	2.642849927	2	1.50	2	Not Proven	2	8	2	Wind Farm Layout	3	9.95	4	12	2	4
7886	137892	931637	1.016744762	1	1.50	2	Not Proven	2	4	1	Wind Farm Layout	3	17.32	3	9	2	2
7887	137675	931792	1.182281524	1	1.50	2	Not Proven	2	4	1	Wind Farm Layout	3	12.25	3	9	2	2
7888	137061	931916	1.256393633	1	1.50	2	Not Proven	2	4	1	Roads, Tracks, Paths	2	8.23	4	8	2	2
7889	136033	931763	2.031912112	2	1.50	2	Not Proven	2	8	2	Wind Farm Layout	3	11.71	3	9	2	4
7890	136351	931833	1.918756961	1	1.50	2	Not Proven	2	4	1	Roads, Tracks, Paths	2	57.06	3	6	1	1
7891	137474	931894	1.966209819	1	1.50	2	Not Proven	2	4	1	Wind Farm Layout	3	17.97	3	9	2	2
7892	136596	931436	2.990415387	2	1.50	2	Not Proven	2	8	2	Wind Farm Layout	3	197.60	3	9	2	4
7893	136365	931256	3.521793801	2	1.50	2	Not Proven	2	8	2	Wind Farm Layout	3	10.11	3	9	2	4
7894	137207	931472	3.091300331	2	1.50	2	Not Proven	2	8	2	Water Feature Minor	6	154.08	3	18	3	6
7895	138065	931357	0.862868458	1	1.50	2	Not Proven	2	4	1	Water Feature Minor	6	29.29	3	18	3	3
7896	135648	931764	0.31229511	1	1.50	2	Not Proven	2	4	1	Wind Farm Layout	3	12.22	3	9	2	2
7897	137682	931805	1.185607573	1	1.50	2	Not Proven	2	4	1	Wind Farm Layout	3	2.05	4	12	2	2
7898	135598	931778	1.464035912	1	1.50	2	Not Proven	2	4	1	Wind Farm Layout	3	12.26	3	9	2	2
7899	135789	931722	1.559709397	1	1.50	2	Not Proven	2	4	1	Wind Farm Layout	3	11.81	3	9	2	2
7900	137971	931514	4.184309971	4	1.50	2	Not Proven	2	16	3	Wind Farm Layout	3	8.72	4	12	2	6
7901	137971	931351	4.107559877	4	1.50	2	Not Proven	2	16	3	Water Feature Minor	6	43.12	3	18	3	9
7902	137473	931879	1.953883073	1	1.50	2	Not Proven	2	4	1	Wind Farm Layout	3	2.99	4	12	2	2
7903	137831	931712	0.566487412	1	1.50	2	Not Proven	2	4	1	Water Feature Minor	6	9.45	4	24	3	3
7904	138210	932343	6.03766452	4	1.10	2	Not Proven	2	16	3	Wind Farm Layout	3	111.22	3	9	2	6
7905	138293	931401	3.778095835	2	1.10	2	Not Proven	2	8	2	Wind Farm Layout	3	13.26	3	9	2	4
7906	138146	931454	3.959374972	2	1.10	2	Not Proven	2	8	2	Wind Farm Layout	3	17.96	3	9	2	4
7907	138145	932871	2.221966789	2	1.10	2	Not Proven	2	8	2	Wind Farm Layout	3	7.12	4	12	2	4
7908	137955	932865	2.548023897	2	1.10	2	Not Proven	2	8	2	Wind Farm Layout	3	3.82	4	12	2	4
7909	138247	931393	3.947612043	2	1.20	2	Not Proven	2	8	2	Wind Farm Layout	3	13.99	3	9	2	4
7910	138105	932452	3.027880399	2	1.20	2	Not Proven	2	8	2	Wind Farm Layout	3	0.20	4	12	2	4
7911	138005	932870	3.142923382	2	1.20	2	Not Proven	2	8	2	Wind Farm Layout	3	3.62	4	12	2	4
7912	138130	932869	1.80669935	1	1.20	2	Not Proven	2	4	1	Wind Farm Layout	3	1.64	4	12	2	2
7913	138119	932454	3.599134398	2	1.20	2	Not Proven	2	8	2	Wind Farm Layout	3	13.93	3	9	2	4
7914	138449	933133	3.282486538	2	1.30	2	Not Proven	2	8	2	Wind Farm Layout	3	29.11	3	9	2	4
7915	137822	932141	2.291328269	2	1.30	2	Not Proven	2	8	2	Wind Farm Layout	3	1.58	4	12	2	4
7916	138392	931421	7.887441492	4	1.40	2	Not Proven	2	16	3	Wind Farm Layout	3	2.79	4	12	2	6
7917	138430	931417	7.43073224	4	1.40	2	Not Proven	2	16	3	Wind Farm Layout	3	0.28	4	12	2	6
7918	137956	932849	3.295620883	2	1.40	2	Not Proven	2	8	2	Wind Farm Layout	3	12.19	3	9	2	4
7919	137808	932087	3.989121716	2	1.50	2	Not Proven	2	8	2	Wind Farm Layout	3	13.06	3	9	2	4
7920	138090	932450	2.724789506	2	1.50	2	Not Proven	2	8	2	Wind Farm Layout	3	15.34	3	9	2	4
7921	138006	932855	3.070632202	2	1.50	2	Not Proven	2	8	2	Wind Farm Layout	3	11.41	3	9	2	4
7922	138442	933117	4.195338614	4	1.50	2	Not Proven	2	16	3	Wind Farm Layout	3	14.94	3	9	2	6
7923	138034	931506	4.186559896	4	1.50	2	Not Proven	2	16	3	Wind Farm Layout	3	3.62	4	12	2	6
7924	137893	932201	2.279194548	2	1.50	2	Not Proven	2	8	2	Wind Farm Layout	3	13.11	3	9	2	4
7925	137740	932015	2.450701128	2	1.50	2	Not Proven	2	8	2	Wind Farm Layout	3	12.95	3	9	2	4

7926	138015	931529	4.20779325	4	1.50	2	Not Proven	2	16	3	Wind Farm Layout	3	18.77	3	9	2	6
7927	137953	932879	2.48143231	2	1.50	2	Not Proven	2	8	2	Wind Farm Layout	3	17.95	3	9	2	4
7928	138134	932819	1.809555991	1	1.50	2	Not Proven	2	4	1	Wind Farm Layout	3	0.04	4	12	2	2
7929	138444	931424	7.448404249	4	1.50	2	Not Proven	2	16	3	Wind Farm Layout	3	9.22	4	12	2	6
7930	138390	931405	6.794396734	4	1.50	2	Not Proven	2	16	3	Wind Farm Layout	3	13.17	3	9	2	6
7931	138341	931408	3.583487059	2	1.50	2	Not Proven	2	8	2	Wind Farm Layout	3	9.44	4	12	2	4
7932	138098	933342	1.624433581	1	1.60	3	Not Proven	2	6	2	Water Feature Minor	6	141.41	3	18	3	6
7933	138417	933168	1.514012452	1	1.60	3	Not Proven	2	6	2	Water Feature Minor	6	65.14	3	18	3	6
7934	139918	933232	0.197825269	1	1.60	3	Not Proven	2	6	2	Wind Farm Layout	3	13.01	3	9	2	4
7935	139869	933240	2.325552651	2	1.60	3	Not Proven	2	12	2	Wind Farm Layout	3	13.06	3	9	2	4
7936	138807	933676	3.948920871	2	1.60	3	Not Proven	2	12	2	Wind Farm Layout	3	23.89	3	9	2	4
7937	138798	933673	3.959670146	2	1.60	3	Not Proven	2	12	2	Wind Farm Layout	3	28.03	3	9	2	4
7938	138743	933706	3.328617475	2	1.60	3	Not Proven	2	12	2	Wind Farm Layout	3	2.35	4	12	2	4
7939	138732	933691	5.098568695	4	1.60	3	Not Proven	2	24	3	Wind Farm Layout	3	18.63	3	9	2	6
7940	139104	933529	4.127198213	4	1.60	3	Not Proven	2	24	3	Wind Farm Layout	3	41.33	3	9	2	6
7941	139188	933457	3.821055176	2	1.60	3	Not Proven	2	12	2	Wind Farm Layout	3	27.37	3	9	2	4
7942	139174	933657	1.941677777	1	1.60	3	Not Proven	2	6	2	Wind Farm Layout	3	166.47	3	9	2	4
7943	138098	933422	1.703118054	1	1.60	3	Not Proven	2	6	2	Water Feature Minor	6	105.26	3	18	3	6
7944	138407	933170	1.528613831	1	1.60	3	Not Proven	2	6	2	Water Feature Minor	6	57.23	3	18	3	6
7945	138949	933691	1.660722945	1	1.60	3	Not Proven	2	6	2	Wind Farm Layout	3	16.94	3	9	2	4
7946	138847	933709	2.637016392	2	1.60	3	Not Proven	2	12	2	Wind Farm Layout	3	13.95	3	9	2	4
7947	138097	933364	1.284422186	1	1.60	3	Not Proven	2	6	2	Water Feature Minor	6	143.41	3	18	3	6
7948	138164	933368	1.573636469	1	1.60	3	Not Proven	2	6	2	Water Feature Minor	6	105.16	3	18	3	6
7949	138448	933170	3.083763067	2	1.60	3	Not Proven	2	12	2	Wind Farm Layout	3	65.48	3	9	2	4
7950	138914	933237	1.225690434	1	1.60	3	Not Proven	2	6	2	Wind Farm Layout	3	50.01	3	9	2	4
7951	138719	933192	5.290210317	4	1.60	3	Not Proven	2	24	3	Wind Farm Layout	3	20.59	3	9	2	6
7952	139967	933225	0.153776742	1	1.60	3	Not Proven	2	6	2	Wind Farm Layout	3	11.97	3	9	2	4
7953	139047	933547	12.20249725	6	1.60	3	Not Proven	2	36	4	Wind Farm Layout	3	0.59	4	12	2	8
7954	138734	933702	3.867767375	2	1.60	3	Not Proven	2	12	2	Wind Farm Layout	3	7.47	4	12	2	4
7955	138429	933174	1.540627835	1	1.60	3	Not Proven	2	6	2	Water Feature Minor	6	69.84	3	18	3	6
7956	139430	933307	2.299092282	2	1.70	3	Not Proven	2	12	2	Wind Farm Layout	3	96.95	3	9	2	4
7957	138756	933700	3.31491333	2	1.70	3	Not Proven	2	12	2	Wind Farm Layout	3	6.64	4	12	2	4
7958	139794	933258	2.720561016	2	1.70	3	Not Proven	2	12	2	Wind Farm Layout	3	12.21	3	9	2	4
7959	138740	933715	3.32961195	2	1.70	3	Not Proven	2	12	2	Wind Farm Layout	3	6.18	4	12	2	4
7960	139287	933481	0.823047746	1	1.70	3	Not Proven	2	6	2	Wind Farm Layout	3	71.97	3	9	2	4
7961	138391	933354	2.651859474	2	1.70	3	Not Proven	2	12	2	Water Feature Minor	6	131.50	3	18	3	6
7962	138443	933150	3.551408826	2	1.70	3	Not Proven	2	12	2	Wind Farm Layout	3	46.98	3	9	2	4
7963	138749	933182	1.539621662	1	1.70	3	Not Proven	2	6	2	Wind Farm Layout	3	8.57	4	12	2	4
7964	138964	933177	1.127917576	1	1.70	3	Not Proven	2	6	2	Wind Farm Layout	3	16.07	3	9	2	4
7965	139280	933315	3.45559629	2	1.70	3	Not Proven	2	12	2	Wind Farm Layout	3	35.69	3	9	2	4
7966	139134	933394	3.739658006	2	1.70	3	Not Proven	2	12	2	Wind Farm Layout	3	53.77	3	9	2	4
7967	139142	933634	4.792784286	4	1.70	3	Not Proven	2	24	3	Wind Farm Layout	3	127.11	3	9	2	6
7968	138421	933147	1.50420333	1	1.70	3	Not Proven	2	6	2	Wind Farm Layout	3	48.67	3	9	2	4
7969	138788	933701	3.625249822	2	1.80	3	Not Proven	2	12	2	Wind Farm Layout	3	1.55	4	12	2	4
7970	139297	933384	3.195941437	2	1.80	3	Not Proven	2	12	2	Wind Farm Layout	3	13.96	3	9	2	4
7971	138155	933363	2.352415401	2	1.80	3	Not Proven	2	12	2	Water Feature Minor	6	113.10	3	18	3	6
7972	138386	933296	2.710912905	2	1.80	3	Not Proven	2	12	2	Water Feature Minor	6	73.57	3	18	3	6
7973	138438	933172	2.012247535	2	1.80	3	Not Proven	2	12	2	Wind Farm Layout	3	69.53	3	9	2	4
7974	138451	933142	3.251056133	2	1.80	3	Not Proven	2	12	2	Wind Farm Layout	3	37.49	3	9	2	4
7975	138462	933186	2.532029612	2	1.80	3	Not Proven	2	12	2	Wind Farm Layout	3	78.20	3	9	2	4
7976	138424	933155	1.54986042	1	1.80	3	Not Proven	2	6	2	Wind Farm Layout	3	55.85	3	9	2	4
7977	138436	933163	2.416164287	2	1.80	3	Not Proven	2	12	2	Wind Farm Layout	3	61.15	3	9	2	4
7978	138134	933339	1.914329894	1	1.80	3	Not Proven	2	6	2	Water Feature Minor	6	117.53	3	18	3	6
7979	139774	933279	2.720553589	2	1.80	3	Not Proven	2	12	2	Wind Farm Layout	3	3.13	4	12	2	4
7980	139779	933293	2.720565241	2	1.80	3	Not Proven	2	12	2	Wind Farm Layout	3	17.93	3	9	2	4
7981	139178	933650	3.968882059	2	1.80	3	Not Proven	2	12	2	Wind Farm Layout	3	166.10	3	9	2	4
7982	138152	933349	2.179270825	2	1.80	3	Not Proven	2	12	2	Water Feature Minor	6	110.21	3	18	3	6
7983	138336	933371	4.245367644	4	1.80	3	Not Proven	2	24	3	Water Feature Minor	6	136.57	3	18	3	9
7984	138404	933160	1.527119368	1	1.80	3	Not Proven	2	6	2	Water Feature Minor	6	64.03	3	18	3	6
7985	138473	933224	1.619225346	1	1.80	3	Not Proven	2	6	2	Water Feature Minor	6	98.54	3	18	3	6
7986	138809	933698	3.83967102	2	1.80	3	Not Proven	2	12	2	Wind Farm Layout	3	1.82	4	12	2	4
7987	138800	933727	2.907758392	2	1.80	3	Not Proven	2	12	2	Wind Farm Layout	3	25.77	3	9	2	4
7988	138784	933710	3.317166187	2	1.80	3	Not Proven	2	12	2	Wind Farm Layout	3	6.87	4	12	2	4
7989	138755	933731	2.916763257	2	1.80	3	Not Proven	2	12	2	Wind Farm Layout	3	23.97	3	9	2	4
7990	138112	933337	2.573425518	2	1.80	3	Not Proven	2	12	2	Water Feature Minor	6	135.08	3	18	3	6
7991	138148	933336	0.977555411	1	1.80	3	Not Proven	2	6	2	Water Feature Minor	6	104.54	3	18	3	6
7992	138426	933165	1.50359726	1	1.80	3	Not Proven	2	6	2	Wind Farm Layout	3	65.21	3	9	2	4
7993	138441	933182	2.052313449	2	1.80	3	Not Proven	2	12	2	Water Feature Minor	6	75.60	3	18	3	6
7994	138456	933198	1.646330793	1	1.80	3	Not Proven	2	6	2	Water Feature Minor	6	84.05	3	18	3	6
7995	138477	933203	1.620601263	1	1.80	3	Not Proven	2	6	2	Wind Farm Layout	3	91.67	3	9	2	4
7996	140070	933239	1.073691467	1	1.80	3	Not Proven	2	6	2	Wind Farm Layout	3	18.52	3	9	2	4
7997	139943	933228	0.181175614	1	1.80	3	Not Proven	2	6	2	Wind Farm Layout	3	12.91	3	9	2	4
7998	139843	933245	2.597023615	2	1.80	3	Not Proven	2	12	2	Wind Farm Layout	3	12.59	3	9	2	4
7999	138796	933736	2.389003669	2	1.80	3	Not Proven	2	12	2	Wind Farm Layout	3	34.17	3	9	2	4
8000	138777	933729	2.667769683	2	1.80	3	Not Proven	2	12	2	Wind Farm Layout	3	24.81	3	9	2	4
8001	138753	933709	3.318026438	2	1.80	3	Not Proven	2	12	2	Wind Farm Layout	3	1.90	4	12	2	4
8002	138156	933341	0.961517654	1	1.80	3	Not Proven	2	6	2	Water Feature Minor	6	101.75	3	18	3	6
8003	138163	933349	0.669965845	1	1.80	3	Not Proven	2	6	2	Water Feature Minor	6	102.71	3	18	3	6
8004	138446	933160	3.387898365	2	1.80	3	Not Proven	2	12	2	Wind Farm Layout	3	56.13	3	9	2	4
8005	138851	933188	1.527083794	1	1.80	3	Not Proven	2	6	2	Wind Farm Layout	3	8.46	4	12	2	4
8006	138394	933275	2.026748851	2	1.90	3	Not Proven	2	12	2	Water Feature Minor	6	56.10	3	18	3	6
8007	140046	933242	0.142138511	1	1.90	3	Not Proven	2	6	2	Wind Farm Layout	3	17.59	3	9	2	4
8008	139847	933260	2.231433967	2	1.90	3	Not Proven	2	12	2	Wind Farm Layout	3	2.92	4	12	2	4
8009	138797	933705	3.881888027	2	1.90	3	Not Proven	2	12	2	Wind Farm Layout	3	3.58	4	12	2	4
8010	139151	933397	3.893925049	2	1.90	3	Not Proven	2	12	2	Wind Farm Layout	3	42.99	3	9	2	4
8011	138139	933331	0.958554937	1	1.90	3	Not Proven	2	6	2	Water Feature Minor	6	108.89	3	18	3	6
8012	139343	933461	4.20756634	4	1.90	3	Not Proven	2	24	3	Wind Farm Layout	3	61.65	3	9	2	6
8013	138345	933383	3.704954131	2	1.90	3	Not Proven	2	12	2	Water Feature Minor	6	150.52	3	18	3	6
8014	138377	933317	2.651847145	2	1.90	3	Not Proven	2	12	2	Water Feature Minor	6	93.14	3	18	3	6
8015	138398	933173	1.503718963	1	1.90	3	Not Proven	2	6	2	Water Feature Minor	6	49.78	3	18	3	6
8016	138414	933158	1.547798425	1	1.90	3	Not Proven	2	6	2	Wind Farm Layout	3	60.88	3	9	2	4
8017	138471	933215	1.644584592	1	1.90	3	Not Proven	2	6	2	Water Feature Minor	6	96.55	3	18	3	6
8018	138481	933212	1.63530667	1	1.90	3	Not Proven	2	6	2	Wind Farm Layout	3	99.62	3	9	2	4
8019	138475	933193	1.647622337	1	1.90	3	Not Proven	2	6	2	Wind Farm Layout	3	82.32	3	9	2	4
8020	138490	933210	1.641672343	1	1.90	3	Not Proven	2	6	2	Wind Farm Layout	3	95.55	3	9	2	4
8021	138746	933196	1.166447993	1	1.90	3	Not Proven	2	6	2	Wind Farm Layout	3	22.72	3	9	2	4
8022	138965	933078	1.048681902	1	1.90	3	Not Proven	2	6	2	Water Feature Minor	6	77.52	3	18	3	6
8023	139803	933287	2.720099783	2	1.90	3	Not Proven	2	12	2	Wind Farm Layout	3	18.10	3	9	2	4
8024	139160	933329	1.236690964	1	1.90	3	Not Proven	2	6	2	Wind Farm Layout	3	45.54	3	9	2	4
8025	139120	933389	3.979512624	2	1.90	3	Not Proven	2	12	2	Wind Farm Layout	3	64.85	3	9	2	4
8026	139215	933491	4.33678585	4	1.90	3	Not Proven	2	24	3	Wind Farm Layout	3	69.77	3	9	2	6
8027	138119	933423	1.573706969	1	1.90	3	Not Proven	2	6	2	Water Feature Minor	6	87.15	3	18	3	6
8028	138109	933383	2.981721251	2	1.90	3	Not Proven	2	12	2	Water Feature Minor	6	121.84	3	18	3	6
8029	138129	933329	1.020143823	1	1.90	3	Not Proven	2	6	2	Water Feature Minor	6	116.36	3	18	3	6
8030	138432	933184	1.341422545	1	1.90	3	Not Proven	2	6	2	Water Feature Minor	6	66.76	3	18	3	6
8031	138454	933188	2.258218866	2	1.90	3	Not Proven	2	12	2	Wind Farm Layout	3	81.82	3	9	2	4
8032	139819	933251	2.716498226	2	1.90	3	Not Proven	2	12	2	Wind Farm Layout	3	12.77	3	9	2	4
8033	138920	933013	0.489502698	1	2.00	3	Not Proven	2	6	2	Water Feature Minor	6	11.02	3	18	3	6
8034	139628	933316	3.975730693	2	2.00	3	Not Proven	2	12	2	Wind Farm Layout	3	46.75	3	9	2	4
8035	138828	933705	4.52506254	4	2.00	3	Not Proven	2	24	3	Wind Farm Layout	3	7.55	4	12	2	6
8036	138749	933719	3.327541207	2	2.00	3	Not Proven	2	12	2	Wind Farm Layout	3	11.31	3	9	2	4
8037	138443	933191	1.592278758	1	2.00	3	Not Proven	2	6	2	Water Feature Minor	6	73.74	3	18	3	6
8038	138799	933177	1.5386824	1	2.00	3	Not Proven	2	6	2	Wind Farm Layout	3	0.59	4	12	2	4
8039	139725	933292	6.60863364	4	2.00	3	Not Proven	2	24	3	Wind Farm Layout	3	2.93	4	12	2	6
8040	139632	933331	4.118203914	4	2.00	3	Not Proven	2	24	3	Wind Farm Layout	3	33.51	3	9	2	6
8041	138997	933635	1.69175073	1	2.00	3	Not Proven	2	6	2	Wind Farm Layout	3	16.15	3	9	2	4
8042	138764	933735	2.486013656	2	2.00	3	Not Proven	2	12	2	Wind Farm Layout	3	29.09	3	9	2	4
8043	139224	933518	4.638388153	4	2.00	3	Not Proven	2	24	3	Wind Farm Layout	3	97.87	3	9	2	6
8044	138169	933359	1.582638447	1	2.00	3	Not Proven	2	6	2	Water Feature Minor	6	106.97	3	18	3	6
8045	138413	933153	1.514054397	1	2.00	3	Not Proven	2	6	2	Wind Farm Layout	3	56.20	3	9	2	4
8046	138431	933143	2.750328691	2	2.00	3	Not Proven	2	12	2	Wind Farm Layout	3	42.66	3	9	2	4
8047	138446	933202	1.814716272	1	2.00	3	Not Proven	2	6	2	Water Feature Minor	6	73.38	3	18	3	6
8048	138449	933211	1.721148362	1	2.00	3	Not Proven	2	6	2	Water Feature Minor	6	74.89	3	18	3	6
8049	138452	933221	1.702159769	1	2.00	3	Not Proven	2	6	2	Water Feature Minor	6	77.50	3	18	3	6
8050	138464	933228	1.648100755	1	2.00	3	Not Proven	2	6	2	Water Feature Minor	6	89.82	3	18	3	6
8051	138462	933218	1.627325347	1	2.00	3	Not Proven	2	6	2	Water Feature Minor	6	87.50	3	18	3	6
8052	138451	933179	3.229532142	2	2.00	3	Not Proven	2	12	2	Wind Farm Layout	3	73.65	3	9	2	4
8053	138466	933196	1.635274314	1	2.00	3	Not Proven	2	6	2	Wind Farm Layout	3	87.12	3	9	2	4
8054	138472	933183	2.996585345	2	2.00	3	Not Proven	2	12	2	Wind Farm Layout	3	73.16	3	9	2	4
8055	138976	933003	3.787183608	2	2.00	3	Not Proven	2	12	2	Water Feature Minor	6	67.81	3	18	3	6

8056	139872	933256	2.32465143	2	2.00	3	Not Proven	2	12	2	Wind Farm Layout	3	3.22	4	12	2	4
8057	139851	933275	2.323429212	2	2.00	3	Not Proven	2	12	2	Wind Farm Layout	3	18.44	3	9	2	4
8058	139822	933265	2.716497424	2	2.00	3	Not Proven	2	12	2	Wind Farm Layout	3	1.54	4	12	2	4
8059	139770	933264	2.673870642	2	2.00	3	Not Proven	2	12	2	Wind Farm Layout	3	12.39	3	9	2	4
8060	139699	933283	7.52029692	4	2.00	3	Not Proven	2	24	3	Wind Farm Layout	3	18.53	3	9	2	6
8061	139305	933314	1.699018924	1	2.00	3	Not Proven	2	6	2	Wind Farm Layout	3	44.66	3	9	2	4
8062	138780	933720	3.303894828	2	2.00	3	Not Proven	2	12	2	Wind Farm Layout	3	16.26	3	9	2	4
8063	139206	933465	5.836377695	4	2.00	3	Not Proven	2	24	3	Wind Farm Layout	3	42.62	3	9	2	6
8064	139151	933571	10.19468153	6	2.00	3	Not Proven	2	36	4	Wind Farm Layout	3	102.58	3	9	2	8
8065	138128	933429	1.13523121	1	2.00	3	Not Proven	2	6	2	Water Feature Minor	6	76.36	3	18	3	6
8066	138126	933334	1.67604437	1	2.00	3	Not Proven	2	6	2	Water Feature Minor	6	121.48	3	18	3	6
8067	138253	933417	3.661667494	2	2.00	3	Not Proven	2	12	2	Water Feature Minor	6	73.22	3	18	3	6
8068	138419	933177	1.504148967	1	2.00	3	Not Proven	2	6	2	Water Feature Minor	6	60.23	3	18	3	6
8069	138433	933153	2.401441896	2	2.00	3	Not Proven	2	12	2	Wind Farm Layout	3	52.01	3	9	2	4
8070	138461	933176	3.411457065	2	2.00	3	Not Proven	2	12	2	Wind Farm Layout	3	68.63	3	9	2	4
8071	138469	933205	1.620891644	1	2.00	3	Not Proven	2	6	2	Wind Farm Layout	3	95.30	3	9	2	4
8072	138982	933079	1.04019489	1	2.00	3	Not Proven	2	6	2	Water Feature Minor	6	91.28	3	18	3	6
8073	138117	933329	1.486680153	1	2.00	3	Not Proven	2	6	2	Water Feature Minor	6	126.91	3	18	3	6
8074	138375	933376	2.802758083	2	2.00	3	Not Proven	2	12	2	Water Feature Minor	6	144.44	3	18	3	6
8075	138977	933151	1.07925343	1	2.00	3	Not Proven	2	6	2	Wind Farm Layout	3	43.56	3	9	2	4
8076	138747	933725	3.312213521	2	2.00	3	Not Proven	2	12	2	Wind Farm Layout	3	16.99	3	9	2	4
8077	136938	931477	2.489995401	2	1.60	3	Not Proven	2	12	2	Water Feature Minor	6	201.64	3	18	3	6
8078	139300	931267	6.858393072	4	1.60	3	Not Proven	2	24	3	Wind Farm Layout	3	24.66	3	9	2	6
8079	137995	932554	1.364559041	1	1.60	3	Not Proven	2	6	2	Water Feature Minor	6	85.87	3	18	3	6
8080	137367	932917	2.727630721	2	1.60	3	Not Proven	2	12	2	Wind Farm Layout	3	63.56	3	9	2	4
8081	137747	931206	0.268800495	1	1.60	3	Not Proven	2	6	2	Water Feature Minor	6	24.33	3	18	3	6
8082	138938	931316	3.285451563	2	1.60	3	Not Proven	2	12	2	Wind Farm Layout	3	40.79	3	9	2	4
8083	138101	932735	5.471433508	4	1.60	3	Not Proven	2	24	3	Wind Farm Layout	3	16.69	3	9	2	6
8084	138449	931265	6.886549466	4	1.60	3	Not Proven	2	24	3	Water Feature Minor	6	83.83	3	18	3	9
8085	136926	932808	0.780083638	1	1.60	3	Not Proven	2	6	2	Water Feature Minor	6	107.22	3	18	3	6
8086	138268	932654	5.240538322	4	1.60	3	Not Proven	2	24	3	Roads, Tracks, Paths	2	84.32	3	6	1	3
8087	138555	931599	1.580177067	1	1.60	3	Not Proven	2	6	2	Water Feature Minor	6	7.42	4	24	3	6
8088	138798	931446	10.35714207	6	1.60	3	Not Proven	2	36	4	Water Feature Minor	6	80.97	3	18	3	12
8089	138405	932329	0.835621949	1	1.60	3	Not Proven	2	6	2	Water Feature Minor	6	79.43	3	18	3	6
8090	137380	932896	2.750458628	2	1.60	3	Not Proven	2	12	2	Wind Farm Layout	3	47.86	3	9	2	4
8091	136595	931450	2.276852618	2	1.60	3	Not Proven	2	12	2	Wind Farm Layout	3	208.33	3	9	2	4
8092	137846	932774	1.69739604	1	1.60	3	Not Proven	2	6	2	Wind Farm Layout	3	74.92	3	9	2	4
8093	139260	931299	1.990292236	1	1.60	3	Not Proven	2	6	2	Wind Farm Layout	3	30.17	3	9	2	4
8094	137386	932903	2.739938566	2	1.60	3	Not Proven	2	12	2	Wind Farm Layout	3	56.40	3	9	2	4
8095	138063	932721	2.54953539	2	1.60	3	Not Proven	2	12	2	Wind Farm Layout	3	48.42	3	9	2	4
8096	138159	932692	3.908581697	2	1.60	3	Not Proven	2	12	2	Roads, Tracks, Paths	2	0.12	4	8	2	4
8097	137664	932369	2.99149009	2	1.60	3	Not Proven	2	12	2	Water Feature Minor	6	9.59	4	24	3	6
8098	138479	931275	5.721029283	4	1.60	3	Not Proven	2	24	3	Water Feature Minor	6	104.17	3	18	3	9
8099	137396	932455	1.234929661	1	1.60	3	Not Proven	2	6	2	Water Feature Minor	6	115.21	3	18	3	6
8100	137893	932692	3.706050515	2	1.60	3	Not Proven	2	12	2	Water Feature Minor	6	125.22	3	18	3	6
8101	138243	932687	5.206625049	4	1.60	3	Not Proven	2	24	3	Roads, Tracks, Paths	2	52.16	3	6	1	3
8102	138214	932652	5.918002055	4	1.60	3	Not Proven	2	24	3	Roads, Tracks, Paths	2	37.51	3	6	1	3
8103	136605	931450	3.13524508	2	1.60	3	Not Proven	2	12	2	Wind Farm Layout	3	214.18	3	9	2	4
8104	137321	931222	3.434356118	2	1.60	3	Not Proven	2	12	2	Wind Farm Layout	3	48.46	3	9	2	4
8105	136621	931068	1.999265169	1	1.60	3	Not Proven	2	6	2	Wind Farm Layout	3	27.14	3	9	2	4
8106	136585	931450	2.212764416	2	1.60	3	Not Proven	2	12	2	Wind Farm Layout	3	202.76	3	9	2	4
8107	136975	932803	1.415403179	1	1.60	3	Not Proven	2	6	2	Water Feature Minor	6	137.25	3	18	3	6
8108	137412	932909	1.115253786	1	1.60	3	Not Proven	2	6	2	Water Feature Minor	6	67.02	3	18	3	6
8109	137414	932466	0.788307209	1	1.60	3	Not Proven	2	6	2	Water Feature Minor	6	112.29	3	18	3	6
8110	138231	932374	1.806177331	1	1.60	3	Not Proven	2	6	2	Wind Farm Layout	3	122.81	3	9	2	4
8111	138018	932577	17.77872571	8	1.60	3	Not Proven	2	48	4	Wind Farm Layout	3	70.12	3	9	2	8
8112	138441	932445	5.999012029	4	1.60	3	Not Proven	2	24	3	Water Feature Minor	6	175.91	3	18	3	9
8113	138489	931274	4.639755829	4	1.60	3	Not Proven	2	24	3	Wind Farm Layout	3	98.20	3	9	2	6
8114	136436	931372	3.124968611	2	1.60	3	Not Proven	2	12	2	Wind Farm Layout	3	90.93	3	9	2	4
8115	137408	932435	2.705508289	2	1.60	3	Not Proven	2	12	2	Water Feature Minor	6	138.05	3	18	3	6
8116	137510	932378	1.434501818	1	1.60	3	Not Proven	2	6	2	Water Feature Minor	6	134.32	3	18	3	6
8117	138191	931143	1.592417811	1	1.60	3	Not Proven	2	6	2	Water Feature Minor	6	43.72	3	18	3	6
8118	138839	931299	0.923788786	1	1.60	3	Not Proven	2	6	2	Wind Farm Layout	3	26.21	3	9	2	4
8119	139003	932776	4.885738966	4	1.60	3	Not Proven	2	24	3	Water Feature Minor	6	226.37	3	18	3	9
8120	138344	932431	3.686135173	2	1.60	3	Not Proven	2	12	2	Water Feature Minor	6	194.12	3	18	3	6
8121	138527	931608	2.007955115	2	1.60	3	Not Proven	2	12	2	Water Feature Minor	6	15.44	3	18	3	6
8122	138142	932604	10.69289721	6	1.60	3	Not Proven	2	36	4	Wind Farm Layout	3	24.34	3	9	2	8
8123	136937	931492	2.489892749	2	1.60	3	Not Proven	2	12	2	Water Feature Minor	6	186.71	3	18	3	6
8124	136858	932766	5.622257592	4	1.60	3	Not Proven	2	24	3	Water Feature Minor	6	144.20	3	18	3	9
8125	137359	932898	2.75045692	2	1.60	3	Not Proven	2	12	2	Wind Farm Layout	3	43.02	3	9	2	4
8126	137968	932617	13.20634829	6	1.60	3	Not Proven	2	36	4	Water Feature Minor	6	107.22	3	18	3	12
8127	137863	931267	5.009654473	4	1.70	3	Not Proven	2	24	3	Water Feature Minor	6	23.01	3	18	3	9
8128	138223	932656	5.89958763	4	1.70	3	Not Proven	2	24	3	Roads, Tracks, Paths	2	43.52	3	6	1	3
8129	138348	932310	1.02255302	1	1.70	3	Not Proven	2	6	2	Water Feature Minor	6	89.49	3	18	3	6
8130	138519	931285	3.891803265	2	1.70	3	Not Proven	2	12	2	Wind Farm Layout	3	69.56	3	9	2	4
8131	137198	931203	3.622248117	2	1.70	3	Not Proven	2	12	2	Wind Farm Layout	3	66.36	3	9	2	4
8132	137697	931206	0.373209474	1	1.70	3	Not Proven	2	6	2	Water Feature Minor	6	13.98	3	18	3	6
8133	138202	932379	4.967212545	4	1.70	3	Not Proven	2	24	3	Wind Farm Layout	3	93.40	3	9	2	6
8134	136575	931440	2.224787033	2	1.70	3	Not Proven	2	12	2	Wind Farm Layout	3	188.95	3	9	2	4
8135	137865	932731	1.719897228	1	1.70	3	Not Proven	2	6	2	Wind Farm Layout	3	119.71	3	9	2	4
8136	138245	930884	5.309126554	4	1.70	3	Not Proven	2	24	3	Water Feature Minor	6	173.70	3	18	3	9
8137	138326	932314	2.818422269	2	1.70	3	Not Proven	2	12	2	Water Feature Minor	6	109.14	3	18	3	6
8138	137721	931188	0.337577198	1	1.70	3	Not Proven	2	6	2	Water Feature Minor	6	6.78	4	24	3	6
8139	137747	931161	10.37004511	6	1.70	3	Not Proven	2	36	4	Water Feature Minor	6	13.07	3	18	3	12
8140	138686	931382	15.48337522	8	1.70	3	Not Proven	2	48	4	Wind Farm Layout	3	89.75	3	9	2	8
8141	138729	931436	8.477446851	6	1.70	3	Not Proven	2	36	4	Water Feature Minor	6	99.31	3	18	3	12
8142	137400	932441	1.88088483	1	1.70	3	Not Proven	2	6	2	Water Feature Minor	6	129.75	3	18	3	6
8143	137781	932260	2.626757756	2	1.70	3	Not Proven	2	12	2	Wind Farm Layout	3	99.80	3	9	2	4
8144	137641	931701	4.039261238	4	1.70	3	Not Proven	2	24	3	Water Feature Minor	6	28.62	3	18	3	9
8145	138396	932326	0.665341591	1	1.70	3	Not Proven	2	6	2	Water Feature Minor	6	78.14	3	18	3	6
8146	136879	931138	2.751067017	2	1.70	3	Not Proven	2	12	2	Wind Farm Layout	3	5.44	4	12	2	4
8147	136575	931450	2.273162427	2	1.70	3	Not Proven	2	12	2	Wind Farm Layout	3	197.49	3	9	2	4
8148	136681	931100	2.457106311	2	1.70	3	Not Proven	2	12	2	Wind Farm Layout	3	4.69	4	12	2	4
8149	136631	931071	1.225337065	1	1.70	3	Not Proven	2	6	2	Wind Farm Layout	3	25.71	3	9	2	4
8150	137656	932340	3.105422276	2	1.70	3	Not Proven	2	12	2	Water Feature Minor	6	5.54	4	24	3	6
8151	137374	932457	2.73339542	2	1.70	3	Not Proven	2	12	2	Water Feature Minor	6	108.32	3	18	3	6
8152	138534	931632	2.045894926	2	1.70	3	Not Proven	2	12	2	Water Feature Minor	6	40.18	3	18	3	6
8153	137697	931185	1.32056976	1	1.70	3	Not Proven	2	6	2	Water Feature Minor	6	5.39	4	24	3	6
8154	137877	932832	1.705507851	1	1.70	3	Not Proven	2	6	2	Wind Farm Layout	3	20.66	3	9	2	4
8155	138261	932695	7.040643972	4	1.70	3	Not Proven	2	24	3	Roads, Tracks, Paths	2	70.48	3	6	1	3
8156	138273	932689	6.034741315	4	1.70	3	Not Proven	2	24	3	Roads, Tracks, Paths	2	82.13	3	6	1	3
8157	137404	932915	1.893439928	1	1.70	3	Not Proven	2	6	2	Water Feature Minor	6	63.12	3	18	3	6
8158	137404	932449	0.939830402	1	1.70	3	Not Proven	2	6	2	Water Feature Minor	6	123.54	3	18	3	6
8159	137631	931704	3.929694755	2	1.70	3	Not Proven	2	12	2	Water Feature Minor	6	22.73	3	18	3	6
8160	137913	931247	2.815258308	2	1.70	3	Not Proven	2	12	2	Water Feature Minor	6	57.58	3	18	3	6
8161	138336	932317	1.459116724	1	1.70	3	Not Proven	2	6	2	Water Feature Minor	6	103.12	3	18	3	6
8162	137463	932396	0.978973633	1	1.70	3	Not Proven	2	6	2	Water Feature Minor	6	183.49	3	18	3	6
8163	136686	931086	1.21977747	1	1.70	3	Not Proven	2	6	2	Wind Farm Layout	3	19.28	3	9	2	4
8164	137360	932922	2.725006188	2	1.70	3	Not Proven	2	12	2	Wind Farm Layout	3	66.06	3	9	2	4
8165	138994	932880	2.097238699	2	1.70	3	Not Proven	2	12	2	Water Feature Minor	6	149.61	3	18	3	6
8166	138838	931313	0.950078009	1	1.70	3	Not Proven	2	6	2	Wind Farm Layout	3	40.03	3	9	2	4
8167	136479	931394	2.759719027	2	1.70	3	Not Proven	2	12	2	Wind Farm Layout	3	111.44	3	9	2	4
8168	136585	931441	2.212787236	2	1.70	3	Not Proven	2	12	2	Wind Farm Layout	3	195.26	3	9	2	4
8169	137330	932932	2.392242719	2	1.70	3	Not Proven	2	12	2	Wind Farm Layout	3	56.16	3	9	2	4
8170	138367	932316	0.836123211	1	1.70	3	Not Proven	2	6	2	Water Feature Minor	6	81.23	3	18	3	6
8171	137971	931208	2.323734591	2	1.70	3	Not Proven	2	12	2	Water Feature Minor	6	91.57	3	18	3	6
8172	137418	932431	1.828876423	1	1.70	3	Not Proven	2	6	2	Water Feature Minor	6	145.50	3	18	3	6
8173	137955	932638	7.053976963	4	1.70	3	Not Proven	2	24	3	Water Feature Minor	6	120.89	3	18	3	9
8174	137060	931540	0.93305111	1	1.80	3	Not Proven	2	6	2	Water Feature Minor	6	140.29	3	18	3	6
8175	137345	932486	2.325329507	2	1.80	3	Not Proven	2	12	2	Water Feature Minor	6	79.03	3	18	3	6
8176	138429	931265	8.961930416	6	1.80	3	Not Proven	2	36	4	Water Feature Minor	6	81.33	3	18	3	12
8177	136688	931469	3.31429842	2	1.80	3	Not Proven	2	12	2	Water Feature Minor	6	201.83	3	18	3	6
8178	138601	931835	5.706042759	4	1.80	3	Not Proven	2	24	3	Water Feature Minor	6	136.33	3	18	3	9
8179	138518	931480	4.122602433	4	1.80	3	Not Proven	2	24	3	Wind Farm Layout	3	79.55	3	9	2	6
8180	137893	931237	2.809141203	2	1.80	3	Not Proven	2	12	2	Water Feature Minor	6	62.10	3	18	3	6
8181	137376	932910	2.735114794	2	1.80	3	Not Proven	2	12	2	Wind Farm Layout	3	59.82	3	9	2	4
8182	137391	932912	2.73734817	2	1.80	3	Not Proven	2	12	2	Wind Farm Layout	3	66.53	3	9	2	4
8183	137388	932460	1.368201381	1	1.80	3	Not Proven	2	6	2	Water Feature Minor	6	108.12	3	18	3	6
8184	138244	932633	5.895720786	4	1.80	3	Not Proven	2	24	3	Roads, Tracks, Paths	2	72.93	3	6	1	3
8185	136428	931384	3.107442753	2	1.80	3	Not Proven	2	12	2	Wind Farm Layout	3	104.19	3	9	2	4

8186	137071	931540	0.945858725	1	1.80	3	Not Proven	2	6	2	Water Feature Minor	6	140.70	3	18	3	6
8187	137371	932890	2.745145948	2	1.80	3	Not Proven	2	12	2	Wind Farm Layout	3	39.28	3	9	2	4
8188	136564	931051	2.954326666	2	1.80	3	Not Proven	2	12	2	Roads, Tracks, Paths	2	32.74	3	6	1	2
8189	138225	932388	1.797875071	1	1.80	3	Not Proven	2	6	2	Wind Farm Layout	3	114.92	3	9	2	4
8190	138219	932402	1.938891716	1	1.80	3	Not Proven	2	6	2	Wind Farm Layout	3	108.10	3	9	2	4
8191	136573	931053	2.45131578	2	1.80	3	Not Proven	2	12	2	Roads, Tracks, Paths	2	32.15	3	6	1	2
8192	137871	932822	1.725764433	1	1.80	3	Not Proven	2	6	2	Wind Farm Layout	3	29.94	3	9	2	4
8193	137621	931705	4.228305856	4	1.80	3	Not Proven	2	24	3	Water Feature Minor	6	22.64	3	18	3	9
8194	138264	932663	5.233561606	4	1.80	3	Not Proven	2	24	3	Roads, Tracks, Paths	2	77.30	3	6	1	3
8195	136838	931469	2.562831787	2	1.80	3	Not Proven	2	12	2	Water Feature Minor	6	213.83	3	18	3	6
8196	138046	932570	0.897474587	1	1.80	3	Not Proven	2	6	2	Wind Farm Layout	3	41.81	3	9	2	4
8197	137722	931236	1.09495483	1	1.80	3	Not Proven	2	6	2	Water Feature Minor	6	35.04	3	18	3	6
8198	138981	932854	1.946414009	1	1.80	3	Not Proven	2	6	2	Water Feature Minor	6	164.87	3	18	3	6
8199	136729	931115	1.577132549	1	1.80	3	Not Proven	2	6	2	Wind Farm Layout	3	1.27	4	12	2	4
8200	136518	931427	2.916533607	2	1.80	3	Not Proven	2	12	2	Wind Farm Layout	3	152.58	3	9	2	4
8201	137861	932811	1.715168845	1	1.80	3	Not Proven	2	6	2	Wind Farm Layout	3	39.78	3	9	2	4
8202	136738	931475	3.345043393	2	1.80	3	Not Proven	2	12	2	Water Feature Minor	6	199.00	3	18	3	6
8203	138469	931275	5.860552207	4	1.80	3	Not Proven	2	24	3	Water Feature Minor	6	99.77	3	18	3	9
8204	137870	932831	1.708497286	1	1.80	3	Not Proven	2	6	2	Wind Farm Layout	3	20.89	3	9	2	4
8205	138229	932691	5.489345355	4	1.80	3	Not Proven	2	24	3	Roads, Tracks, Paths	2	38.27	3	6	1	3
8206	137001	932801	1.420984575	1	1.80	3	Not Proven	2	6	2	Water Feature Minor	6	156.70	3	18	3	6
8207	137851	932801	1.712686758	1	1.80	3	Not Proven	2	6	2	Wind Farm Layout	3	48.64	3	9	2	4
8208	138620	931834	9.199960913	6	1.80	3	Not Proven	2	36	4	Water Feature Minor	6	155.38	3	18	3	12
8209	138266	932697	7.500088824	4	1.80	3	Not Proven	2	24	3	Roads, Tracks, Paths	2	75.68	3	6	1	3
8210	138499	931275	3.938262475	2	1.80	3	Not Proven	2	12	2	Wind Farm Layout	3	90.59	3	9	2	4
8211	136554	931048	2.940373629	2	1.80	3	Not Proven	2	12	2	Roads, Tracks, Paths	2	34.18	3	6	1	2
8212	138238	932696	6.296986306	4	1.80	3	Not Proven	2	24	3	Roads, Tracks, Paths	2	47.81	3	6	1	3
8213	138424	932335	2.243897211	2	1.80	3	Not Proven	2	12	2	Water Feature Minor	6	82.38	3	18	3	6
8214	136927	931147	2.725460131	2	1.80	3	Not Proven	2	12	2	Wind Farm Layout	3	6.13	4	12	2	4
8215	137382	932918	2.739696559	2	1.80	3	Not Proven	2	12	2	Water Feature Minor	6	67.94	3	18	3	6
8216	138043	932465	1.376048126	1	1.80	3	Not Proven	2	6	2	Wind Farm Layout	3	59.56	3	9	2	4
8217	138601	931804	5.632456627	4	1.80	3	Not Proven	2	24	3	Water Feature Minor	6	130.60	3	18	3	9
8218	137395	932921	2.750474277	2	1.80	3	Not Proven	2	12	2	Water Feature Minor	6	60.81	3	18	3	6
8219	135907	931022	3.799096014	2	1.80	3	Not Proven	2	12	2	Water Feature Minor	6	80.89	3	18	3	6
8220	138979	932878	1.867039202	1	1.90	3	Not Proven	2	6	2	Water Feature Minor	6	142.94	3	18	3	6
8221	137841	932786	1.711391917	1	1.90	3	Not Proven	2	6	2	Wind Farm Layout	3	62.46	3	9	2	4
8222	137387	932926	2.750469307	2	1.90	3	Not Proven	2	12	2	Water Feature Minor	6	58.66	3	18	3	6
8223	136849	932768	3.194898251	2	1.90	3	Not Proven	2	12	2	Water Feature Minor	6	143.23	3	18	3	6
8224	138260	932673	5.220667546	4	1.90	3	Not Proven	2	24	3	Roads, Tracks, Paths	2	70.76	3	6	1	3
8225	137851	932794	1.724608456	1	1.90	3	Not Proven	2	6	2	Wind Farm Layout	3	55.60	3	9	2	4
8226	136595	931444	2.434180453	2	1.90	3	Not Proven	2	12	2	Wind Farm Layout	3	203.43	3	9	2	4
8227	138526	931556	3.526477351	2	1.90	3	Not Proven	2	12	2	Water Feature Minor	6	36.00	3	18	3	6
8228	138512	931560	4.105904337	4	1.90	3	Not Proven	2	24	3	Water Feature Minor	6	34.59	3	18	3	9
8229	136568	931073	2.763216307	2	1.90	3	Not Proven	2	12	2	Roads, Tracks, Paths	2	11.63	3	6	1	2
8230	137880	932841	1.711437918	1	1.90	3	Not Proven	2	6	2	Wind Farm Layout	3	12.03	3	9	2	4
8231	138252	932691	5.960528139	4	1.90	3	Not Proven	2	24	3	Roads, Tracks, Paths	2	61.22	3	6	1	3
8232	138415	932332	1.147627796	1	1.90	3	Not Proven	2	6	2	Water Feature Minor	6	80.84	3	18	3	6
8233	136596	931082	2.019159521	2	1.90	3	Not Proven	2	12	2	Wind Farm Layout	3	9.50	4	12	2	4
8234	137851	932811	1.709516393	1	1.90	3	Not Proven	2	6	2	Wind Farm Layout	3	38.70	3	9	2	4
8235	138202	932680	6.519857441	4	1.90	3	Not Proven	2	24	3	Roads, Tracks, Paths	2	13.66	3	6	1	3
8236	136837	931484	2.551040914	2	1.90	3	Not Proven	2	12	2	Water Feature Minor	6	199.00	3	18	3	6
8237	138712	932499	1.653189778	1	1.90	3	Not Proven	2	6	2	Water Feature Minor	6	49.38	3	18	3	6
8238	138285	930882	1.611119065	1	1.90	3	Not Proven	2	6	2	Water Feature Minor	6	164.62	3	18	3	6
8239	138622	931840	6.391784273	4	1.90	3	Not Proven	2	24	3	Water Feature Minor	6	157.89	3	18	3	9
8240	137672	931222	1.425461261	1	1.90	3	Not Proven	2	6	2	Water Feature Minor	6	38.34	3	18	3	6
8241	138272	932645	5.858877042	4	1.90	3	Not Proven	2	24	3	Roads, Tracks, Paths	2	91.85	3	6	1	3
8242	138481	931464	4.385364713	4	1.90	3	Not Proven	2	24	3	Wind Farm Layout	3	54.15	3	9	2	6
8243	137341	932923	2.744617336	2	1.90	3	Not Proven	2	12	2	Wind Farm Layout	3	56.87	3	9	2	4
8244	138259	932650	7.668827068	4	1.90	3	Not Proven	2	24	3	Roads, Tracks, Paths	2	78.03	3	6	1	3
8245	138541	931603	1.621981299	1	1.90	3	Not Proven	2	6	2	Water Feature Minor	6	10.80	3	18	3	6
8246	137395	932491	0.783011435	1	1.90	3	Not Proven	2	6	2	Water Feature Minor	6	81.39	3	18	3	6
8247	138247	932700	6.564413719	4	1.90	3	Not Proven	2	24	3	Roads, Tracks, Paths	2	57.40	3	6	1	3
8248	138738	931320	1.771631377	1	1.90	3	Not Proven	2	6	2	Wind Farm Layout	3	35.27	3	9	2	4
8249	137418	932917	1.119843728	1	1.90	3	Not Proven	2	6	2	Water Feature Minor	6	58.14	3	18	3	6
8250	137832	932769	1.704282525	1	1.90	3	Not Proven	2	6	2	Wind Farm Layout	3	78.37	3	9	2	4
8251	136606	931085	2.012494037	2	1.90	3	Not Proven	2	12	2	Wind Farm Layout	3	8.06	4	12	2	4
8252	138176	931140	1.70829081	1	1.90	3	Not Proven	2	6	2	Water Feature Minor	6	58.51	3	18	3	6
8253	138570	931647	4.204649199	4	1.90	3	Not Proven	2	24	3	Water Feature Minor	6	57.17	3	18	3	9
8254	136868	932765	6.312584211	4	1.90	3	Not Proven	2	24	3	Water Feature Minor	6	143.59	3	18	3	9
8255	137851	932821	1.719959326	1	1.90	3	Not Proven	2	6	2	Wind Farm Layout	3	28.76	3	9	2	4
8256	137374	932924	2.743908369	2	1.90	3	Not Proven	2	12	2	Water Feature Minor	6	66.06	3	18	3	6
8257	138988	931330	2.558030208	2	1.90	3	Not Proven	2	12	2	Wind Farm Layout	3	41.63	3	9	2	4
8258	137861	932822	1.702232754	1	1.90	3	Not Proven	2	6	2	Wind Farm Layout	3	28.86	3	9	2	4
8259	138938	931346	3.910573535	2	2.00	3	Not Proven	2	12	2	Wind Farm Layout	3	70.21	3	9	2	4
8260	136560	931060	2.924806288	2	2.00	3	Not Proven	2	12	2	Roads, Tracks, Paths	2	23.24	3	6	1	2
8261	137851	932806	1.711599687	1	2.00	3	Not Proven	2	6	2	Wind Farm Layout	3	43.67	3	9	2	4
8262	136548	931067	2.924505558	2	2.00	3	Not Proven	2	12	2	Roads, Tracks, Paths	2	14.49	3	6	1	2
8263	138248	931226	2.727342992	2	2.00	3	Not Proven	2	12	2	Water Feature Minor	6	75.03	3	18	3	6
8264	136974	931171	2.6362288	2	2.00	3	Not Proven	2	12	2	Wind Farm Layout	3	28.40	3	9	2	4
8265	138256	932704	6.191817411	4	2.00	3	Not Proven	2	24	3	Roads, Tracks, Paths	2	67.07	3	6	1	3
8266	136558	931070	2.932000651	2	2.00	3	Not Proven	2	12	2	Roads, Tracks, Paths	2	13.05	3	6	1	2
8267	137697	931236	3.447332258	2	2.00	3	Not Proven	2	12	2	Water Feature Minor	6	36.20	3	18	3	6
8268	136551	931057	2.924530169	2	2.00	3	Not Proven	2	12	2	Roads, Tracks, Paths	2	24.82	3	6	1	2
8269	136584	931088	1.997082432	1	2.00	3	Not Proven	2	6	2	Roads, Tracks, Paths	2	0.73	4	8	2	4
8270	138944	932721	1.245219251	1	2.00	3	Not Proven	2	6	2	Water Feature Minor	6	168.83	3	18	3	6
8271	137831	932801	1.721013861	1	2.00	3	Not Proven	2	6	2	Wind Farm Layout	3	46.46	3	9	2	4
8272	136523	931413	3.198954134	2	2.00	3	Not Proven	2	12	2	Wind Farm Layout	3	141.17	3	9	2	4
8273	135897	931022	4.014332771	4	2.00	3	Not Proven	2	24	3	Water Feature Minor	6	85.81	3	18	3	9
8274	137841	932821	1.712659715	1	2.00	3	Not Proven	2	6	2	Wind Farm Layout	3	27.68	3	9	2	4
8275	138193	932675	6.505972975	4	2.00	3	Not Proven	2	24	3	Roads, Tracks, Paths	2	8.13	4	8	2	6
8276	138264	930903	1.379253138	1	2.00	3	Not Proven	2	6	2	Water Feature Minor	6	149.43	3	18	3	6
8277	135897	931032	4.004668613	4	2.00	3	Not Proven	2	24	3	Water Feature Minor	6	94.40	3	18	3	9
8278	138593	931413	2.031519386	2	2.00	3	Not Proven	2	12	2	Wind Farm Layout	3	74.13	3	9	2	4
8279	137398	932496	0.757954913	1	2.00	3	Not Proven	2	6	2	Water Feature Minor	6	78.33	3	18	3	6
8280	137831	932791	1.704674673	1	2.00	3	Not Proven	2	6	2	Wind Farm Layout	3	56.41	3	9	2	4
8281	138244	930924	2.582749475	2	2.00	3	Not Proven	2	12	2	Water Feature Minor	6	137.79	3	18	3	6
8282	136622	931099	2.68967694	2	2.00	3	Not Proven	2	12	2	Wind Farm Layout	3	3.33	4	12	2	4
8283	138543	931552	3.508148667	2	2.00	3	Not Proven	2	12	2	Water Feature Minor	6	39.81	3	18	3	6
8284	136472	931408	2.756252405	2	2.00	3	Not Proven	2	12	2	Wind Farm Layout	3	124.64	3	9	2	4
8285	138938	931331	5.919500528	4	2.00	3	Not Proven	2	24	3	Wind Farm Layout	3	55.69	3	9	2	6
8286	138200	931204	1.846748241	1	2.00	3	Not Proven	2	6	2	Water Feature Minor	6	73.96	3	18	3	6
8287	136650	931077	0.792379385	1	2.00	3	Not Proven	2	6	2	Wind Farm Layout	3	22.68	3	9	2	4
8288	136580	931066	1.976477246	1	2.00	3	Not Proven	2	6	2	Roads, Tracks, Paths	2	20.38	3	6	1	2
8289	136587	931079	2.017171119	2	2.00	3	Not Proven	2	12	2	Roads, Tracks, Paths	2	8.63	4	8	2	4
8290	136063	931087	3.57837628	2	2.00	3	Not Proven	2	12	2	Roads, Tracks, Paths	2	44.46	3	6	1	2
8291	138570	932448	1.97005058	1	2.00	3	Not Proven	2	6	2	Water Feature Minor	6	86.41	3	18	3	6
8292	137881	932852	1.712193534	1	2.00	3	Not Proven	2	6	2	Wind Farm Layout	3	1.21	4	12	2	4
8293	137841	932831	1.709469141	1	2.00	3	Not Proven	2	6	2	Wind Farm Layout	3	17.74	3	9	2	4
8294	138245	930904	4.598789963	4	2.00	3	Not Proven	2	24	3	Water Feature Minor	6	155.29	3	18	3	9
8295	138601	931845	6.715230146	4	2.00	3	Not Proven	2	24	3	Water Feature Minor	6	139.44	3	18	3	9
8296	136608	931075	2.003369471	2	2.00	3	Not Proven	2	12	2	Wind Farm Layout	3	18.23	3	9	2	4
8297	138255	932659	6.55694098	4	2.00	3	Not Proven	2	24	3	Roads, Tracks, Paths	2	70.42	3	6	1	3
8298	137873	931267	5.011052387	4	2.00	3	Not Proven	2	24	3	Water Feature Minor	6	28.58	3	18	3	9
8299	137986	932567	1.374453677	1	2.00	3	Not Proven	2	6	2	Water Feature Minor	6	83.39	3	18	3	6
8300	137955	932583	3.105801905	2	2.00	3	Not Proven	2	12	2	Water Feature Minor	6	71.51	3	18	3	6
8301	138216	932697	5.069356544	4	2.00	3	Not Proven	2	24	3	Roads, Tracks, Paths	2	26.70	3	6	1	3
8302	136589	931069	1.997004414	1	2.00	3	Not Proven	2	6	2	Roads, Tracks, Paths	2	18.80	3	6	1	2
8303	138296	932413	3.584072117	2	2.00	3	Not Proven	2	12	2	Wind Farm Layout	3	185.18	3	9	2	4
8304	136618	931078	2.011227279	2	2.00	3	Not Proven	2	12	2	Wind Farm Layout	3	16.81	3	9	2	4
8305	137861	932831	1.713488946	1	2.00	3	Not Proven	2	6	2	Wind Farm Layout	3	19.91	3	9	2	4
8306	138184	932671	6.522269373	4	2.00	3	Not Proven	2	24	3	Roads, Tracks, Paths	2	2.10	4	8	2	6
8307	138161	931137	1.27586232	1	2.00	3	Not Proven	2	6	2	Water Feature Minor	6	73.50	3	18	3	6
8308	137700	931161	5.104800079	4	2.00	3	Not Proven	2	24	3	Water Feature Minor	6	26.58	3	18	3	9
8309	137851	932831	1.715172258	1	2.00	3	Not Proven	2	6	2	Wind Farm Layout	3	18.82	3	9	2	4
8310	138152	932711	3.918078723	2	2.00	3	Not Proven	2	12	2	Roads, Tracks, Paths	2	15.16	3	6	1	2
8311	138512	931274	3.841109292	2	2.00	3	Not Proven	2	12	2	Wind Farm Layout	3	82.35	3	9	2	4
8312	137697	931221	2.258870011	2	2.00	3	Not Proven	2	12	2	Water Feature Minor	6	28.95	3	18	3	6
8313	135887	931032	4.014348984	4	2.00	3	Not Proven	2	24	3	Water Feature Minor	6	99.66	3	18	3	9
8314	137841	932803	1.712527501	1	2.00	3	Not Proven	2	6	2	Wind Farm Layout	3	45.56	3	9	2	4
8315	137860	932801	1.722229472	1	2.00	3	Not Proven	2	6	2	Wind Farm Layout	3	49.62	3	9	2	4

8316	138084	932665	5.15554812	4	2.00	3	Not Proven	2	24	3	Wind Farm Layout	3	11.44	3	9	2	6
8317	138042	932584	17.88807003	8	2.00	3	Not Proven	2	48	4	Wind Farm Layout	3	46.70	3	9	2	8
8318	137672	931236	1.016482851	1	2.00	3	Not Proven	2	6	2	Water Feature Minor	6	25.17	3	18	3	6
8319	136570	931063	2.566846715	2	2.00	3	Not Proven	2	12	2	Roads, Tracks, Paths	2	21.82	3	6	1	2
8320	138743	931410	14.72190029	6	2.00	3	Not Proven	2	36	4	Water Feature Minor	6	121.20	3	18	3	12
8321	137796	931237	2.966285049	2	2.00	3	Not Proven	2	12	2	Water Feature Minor	6	2.83	4	24	3	6
8322	138562	931623	2.049991541	2	2.00	3	Not Proven	2	12	2	Water Feature Minor	6	32.33	3	18	3	6
8323	136615	931087	2.005447645	2	2.00	3	Not Proven	2	12	2	Wind Farm Layout	3	7.45	4	12	2	4
8324	135907	931013	3.99251708	2	2.00	3	Not Proven	2	12	2	Water Feature Minor	6	72.95	3	18	3	6
8325	136826	931141	1.081137587	1	2.00	3	Not Proven	2	6	2	Wind Farm Layout	3	7.84	4	12	2	4
8326	135907	931032	4.416527691	4	2.00	3	Not Proven	2	24	3	Water Feature Minor	6	89.96	3	18	3	9
8327	137817	932765	1.726944023	1	2.00	3	Not Proven	2	6	2	Wind Farm Layout	3	80.72	3	9	2	4
8328	138276	932636	7.295400636	4	2.00	3	Not Proven	2	24	3	Roads, Tracks, Paths	2	99.64	3	6	1	3
8329	138459	931275	6.293829515	4	2.00	3	Not Proven	2	24	3	Water Feature Minor	6	96.20	3	18	3	9
8330	138497	932427	2.941222319	2	2.00	3	Not Proven	2	12	2	Water Feature Minor	6	148.39	3	18	3	6
8331	137354	932914	2.749375249	2	2.00	3	Not Proven	2	12	2	Wind Farm Layout	3	56.57	3	9	2	4
8332	138235	932629	5.905747182	4	2.00	3	Not Proven	2	24	3	Roads, Tracks, Paths	2	66.90	3	6	1	3
8333	136599	931072	1.996710008	1	2.00	3	Not Proven	2	6	2	Roads, Tracks, Paths	2	19.67	3	6	1	2
8334	137383	932452	2.136966229	2	2.00	3	Not Proven	2	12	2	Water Feature Minor	6	114.75	3	18	3	6
8335	137387	932496	0.768950793	1	2.00	3	Not Proven	2	6	2	Water Feature Minor	6	73.60	3	18	3	6
8336	137841	932811	1.721734603	1	2.00	3	Not Proven	2	6	2	Wind Farm Layout	3	37.61	3	9	2	4
8337	138200	932617	6.255489354	4	2.00	3	Not Proven	2	24	3	Roads, Tracks, Paths	2	41.81	3	6	1	3
8338	137147	931197	1.945408571	1	2.00	3	Not Proven	2	6	2	Roads, Tracks, Paths	2	68.75	3	6	1	2
8339	136658	931094	3.366318268	2	2.00	3	Not Proven	2	12	2	Wind Farm Layout	3	7.11	4	12	2	4
8340	136787	931480	2.563403208	2	2.00	3	Not Proven	2	12	2	Water Feature Minor	6	199.51	3	18	3	6
8341	137830	932777	1.692435742	1	2.00	3	Not Proven	2	6	2	Wind Farm Layout	3	70.22	3	9	2	4
8342	138261	932619	5.89901798	4	2.00	3	Not Proven	2	24	3	Roads, Tracks, Paths	2	94.51	3	6	1	3
8343	136544	931045	2.693026464	2	2.00	3	Not Proven	2	12	2	Roads, Tracks, Paths	2	35.60	3	6	1	2
8344	138979	932807	4.087972022	4	2.00	3	Not Proven	2	24	3	Water Feature Minor	6	206.74	3	18	3	9
8345	137000	932782	1.429883009	1	2.00	3	Not Proven	2	6	2	Wind Farm Layout	3	162.97	3	9	2	4
8346	137871	932841	1.707205332	1	2.00	3	Not Proven	2	6	2	Wind Farm Layout	3	11.06	3	9	2	4
8347	137690	931166	4.729722551	4	2.00	3	Not Proven	2	24	3	Water Feature Minor	6	18.26	3	18	3	9
8348	137943	932573	0.422275647	1	2.00	3	Not Proven	2	6	2	Water Feature Minor	6	56.63	3	18	3	6
8349	138545	932441	2.028711563	2	2.00	3	Not Proven	2	12	2	Water Feature Minor	6	110.61	3	18	3	6
8350	137150	931182	1.18198839	1	2.00	3	Not Proven	2	6	2	Roads, Tracks, Paths	2	53.46	3	6	1	2
8351	139012	931314	2.664021297	2	2.00	3	Not Proven	2	12	2	Wind Farm Layout	3	18.85	3	9	2	4
8352	138499	931285	4.353982292	4	2.00	3	Not Proven	2	24	3	Wind Farm Layout	3	83.34	3	9	2	6
8353	138277	932393	2.517127736	2	2.00	3	Not Proven	2	12	2	Wind Farm Layout	3	166.37	3	9	2	4
8354	138511	931508	4.130195986	4	2.00	3	Not Proven	2	24	3	Water Feature Minor	6	85.74	3	18	3	9
8355	136595	931435	2.927333082	2	1.60	3	Not Proven	2	12	2	Wind Farm Layout	3	196.19	3	9	2	4
8356	136535	931460	3.319929057	2	1.60	3	Not Proven	2	12	2	Wind Farm Layout	3	189.34	3	9	2	4
8357	136843	932808	1.62108812	1	1.60	3	Not Proven	2	6	2	Water Feature Minor	6	103.68	3	18	3	6
8358	137343	932463	0.705385839	1	1.60	3	Not Proven	2	6	2	Water Feature Minor	6	102.11	3	18	3	6
8359	136566	931490	3.319677341	2	1.60	3	Not Proven	2	12	2	Water Feature Minor	6	187.19	3	18	3	6
8360	138540	931287	3.890580823	2	1.60	3	Not Proven	2	12	2	Wind Farm Layout	3	53.65	3	9	2	4
8361	138592	931804	5.651135435	4	1.60	3	Not Proven	2	24	3	Water Feature Minor	6	121.65	3	18	3	9
8362	137601	931695	2.451428257	2	1.60	3	Not Proven	2	12	2	Water Feature Minor	6	25.07	3	18	3	6
8363	137127	931163	2.054416703	2	1.60	3	Not Proven	2	12	2	Roads, Tracks, Paths	2	39.67	3	6	1	2
8364	138571	931795	5.238957602	4	1.60	3	Not Proven	2	24	3	Water Feature Minor	6	101.02	3	18	3	9
8365	136688	931483	3.368226819	2	1.60	3	Not Proven	2	12	2	Water Feature Minor	6	187.93	3	18	3	6
8366	136064	931072	3.603664402	2	1.60	3	Not Proven	2	12	2	Roads, Tracks, Paths	2	56.21	3	6	1	2
8367	137602	931701	2.834440899	2	1.60	3	Not Proven	2	12	2	Water Feature Minor	6	19.09	3	18	3	6
8368	138590	931292	4.022484003	4	1.60	3	Not Proven	2	24	3	Wind Farm Layout	3	17.52	3	9	2	6
8369	136690	931071	1.193878809	1	1.60	3	Not Proven	2	6	2	Wind Farm Layout	3	34.72	3	9	2	4
8370	138204	930905	5.092102036	4	1.60	3	Not Proven	2	24	3	Water Feature Minor	6	175.37	3	18	3	9
8371	137156	931520	2.895640479	2	1.60	3	Not Proven	2	12	2	Water Feature Minor	6	167.56	3	18	3	6
8372	136545	931460	3.319922859	2	1.60	3	Not Proven	2	12	2	Wind Farm Layout	3	192.98	3	9	2	4
8373	137376	932420	3.564330465	2	1.60	3	Not Proven	2	12	2	Water Feature Minor	6	145.28	3	18	3	6
8374	136556	931450	3.32092517	2	1.70	3	Not Proven	2	12	2	Wind Farm Layout	3	188.42	3	9	2	4
8375	136545	931450	3.303800424	2	1.70	3	Not Proven	2	12	2	Wind Farm Layout	3	183.78	3	9	2	4
8376	137151	931520	2.874813788	2	1.70	3	Not Proven	2	12	2	Water Feature Minor	6	165.76	3	18	3	6
8377	137159	931530	2.913079635	2	1.70	3	Not Proven	2	12	2	Water Feature Minor	6	159.13	3	18	3	6
8378	137050	932803	1.433733045	1	1.70	3	Not Proven	2	6	2	Wind Farm Layout	3	125.43	3	9	2	4
8379	136514	931441	2.794649972	2	1.70	3	Not Proven	2	12	2	Wind Farm Layout	3	164.75	3	9	2	4
8380	138439	931315	1.962525709	1	1.70	3	Not Proven	2	6	2	Wind Farm Layout	3	99.30	3	9	2	4
8381	138565	931290	3.395332621	2	1.70	3	Not Proven	2	12	2	Wind Farm Layout	3	34.26	3	9	2	4
8382	137028	931148	2.67643891	2	1.70	3	Not Proven	2	12	2	Wind Farm Layout	3	23.89	3	9	2	4
8383	136556	931460	3.319930617	2	1.70	3	Not Proven	2	12	2	Wind Farm Layout	3	197.43	3	9	2	4
8384	137394	932433	3.333344572	2	1.70	3	Not Proven	2	12	2	Water Feature Minor	6	135.75	3	18	3	6
8385	137377	932442	0.517384633	1	1.70	3	Not Proven	2	6	2	Water Feature Minor	6	123.59	3	18	3	6
8386	136565	931450	3.098617247	2	1.70	3	Not Proven	2	12	2	Wind Farm Layout	3	192.58	3	9	2	4
8387	137140	931530	2.845230089	2	1.70	3	Not Proven	2	12	2	Water Feature Minor	6	153.49	3	18	3	6
8388	136639	931461	3.606285746	2	1.70	3	Not Proven	2	12	2	Water Feature Minor	6	212.12	3	18	3	6
8389	136566	931460	3.272975689	2	1.70	3	Not Proven	2	12	2	Wind Farm Layout	3	201.86	3	9	2	4
8390	137281	932858	1.393324686	1	1.70	3	Not Proven	2	6	2	Wind Farm Layout	3	19.58	3	9	2	4
8391	138044	932254	2.825068943	2	1.70	3	Not Proven	2	12	2	Wind Farm Layout	3	53.68	3	9	2	4
8392	137233	932836	1.426442056	1	1.70	3	Not Proven	2	6	2	Wind Farm Layout	3	26.93	3	9	2	4
8393	138494	931333	2.330271783	2	1.80	3	Not Proven	2	12	2	Wind Farm Layout	3	52.00	3	9	2	4
8394	138613	931309	8.740719547	6	1.80	3	Not Proven	2	36	4	Wind Farm Layout	3	7.27	4	12	2	8
8395	136979	931141	2.636233516	2	1.80	3	Not Proven	2	12	2	Wind Farm Layout	3	1.59	4	12	2	4
8396	137943	931198	2.320329422	2	1.80	3	Not Proven	2	12	2	Water Feature Minor	6	105.93	3	18	3	6
8397	138004	932244	2.227225221	2	1.80	3	Not Proven	2	12	2	Wind Farm Layout	3	39.83	3	9	2	4
8398	136841	932788	1.600954709	1	1.80	3	Not Proven	2	6	2	Water Feature Minor	6	123.76	3	18	3	6
8399	136538	931450	3.288551853	2	1.80	3	Not Proven	2	12	2	Wind Farm Layout	3	181.09	3	9	2	4
8400	136881	932804	3.674743686	2	1.80	3	Not Proven	2	12	2	Water Feature Minor	6	103.60	3	18	3	6
8401	136849	932778	3.542947289	2	1.80	3	Not Proven	2	12	2	Water Feature Minor	6	133.25	3	18	3	6
8402	137611	931704	4.642145148	4	1.80	3	Not Proven	2	24	3	Water Feature Minor	6	18.15	3	18	3	9
8403	137077	931156	2.408416723	2	1.80	3	Not Proven	2	12	2	Roads, Tracks, Paths	2	43.78	3	6	1	2
8404	136881	931123	2.751053517	2	1.80	3	Not Proven	2	12	2	Wind Farm Layout	3	20.53	3	9	2	4
8405	136984	931511	2.371833002	2	1.80	3	Not Proven	2	12	2	Water Feature Minor	6	167.20	3	18	3	6
8406	136204	931164	3.43359052	2	1.80	3	Not Proven	2	12	2	Wind Farm Layout	3	71.14	3	9	2	4
8407	137120	931530	1.330674865	1	1.80	3	Not Proven	2	6	2	Water Feature Minor	6	149.93	3	18	3	6
8408	136556	931444	3.305413264	2	1.80	3	Not Proven	2	12	2	Wind Farm Layout	3	183.06	3	9	2	4
8409	135907	931111	3.727446223	2	1.80	3	Not Proven	2	12	2	Wind Farm Layout	3	39.10	3	9	2	4
8410	136379	931367	3.052491439	2	1.80	3	Not Proven	2	12	2	Wind Farm Layout	3	96.42	3	9	2	4
8411	137386	932437	1.995482033	1	1.80	3	Not Proven	2	6	2	Water Feature Minor	6	130.05	3	18	3	6
8412	137366	932425	3.550235059	2	1.80	3	Not Proven	2	12	2	Water Feature Minor	6	139.56	3	18	3	6
8413	138613	931324	4.886634596	4	1.80	3	Not Proven	2	24	3	Wind Farm Layout	3	21.44	3	9	2	6
8414	136565	931441	2.812493022	2	1.80	3	Not Proven	2	12	2	Wind Farm Layout	3	184.70	3	9	2	4
8415	136843	932817	1.597005013	1	1.80	3	Not Proven	2	6	2	Water Feature Minor	6	94.70	3	18	3	6
8416	137130	931530	2.263758279	2	1.80	3	Not Proven	2	12	2	Water Feature Minor	6	151.40	3	18	3	6
8417	137110	931530	0.969293192	1	1.80	3	Not Proven	2	6	2	Water Feature Minor	6	149.14	3	18	3	6
8418	136823	932810	1.58868796	1	1.90	3	Not Proven	2	6	2	Water Feature Minor	6	104.87	3	18	3	6
8419	136540	931044	2.049853189	2	1.90	3	Not Proven	2	12	2	Roads, Tracks, Paths	2	35.97	3	6	1	2
8420	137150	931510	2.896216219	2	1.90	3	Not Proven	2	12	2	Water Feature Minor	6	175.37	3	18	3	6
8421	136547	931421	3.319921991	2	1.90	3	Not Proven	2	12	2	Wind Farm Layout	3	158.51	3	9	2	4
8422	137673	931206	1.808492352	1	1.90	3	Not Proven	2	6	2	Water Feature Minor	6	24.87	3	18	3	6
8423	137100	931530	0.949459233	1	1.90	3	Not Proven	2	6	2	Water Feature Minor	6	148.97	3	18	3	6
8424	136542	931435	3.31991962	2	1.90	3	Not Proven	2	12	2	Wind Farm Layout	3	168.87	3	9	2	4
8425	136831	932789	1.608134587	1	1.90	3	Not Proven	2	6	2	Water Feature Minor	6	123.86	3	18	3	6
8426	136879	932774	5.789191399	4	1.90	3	Not Proven	2	24	3	Water Feature Minor	6	133.65	3	18	3	9
8427	136922	932761	2.172524588	2	1.90	3	Not Proven	2	12	2	Water Feature Minor	6	150.81	3	18	3	6
8428	137130	931520	2.894800764	2	1.90	3	Not Proven	2	12	2	Water Feature Minor	6	161.24	3	18	3	6
8429	138592	931825	5.566400141	4	1.90	3	Not Proven	2	24	3	Water Feature Minor	6	125.11	3	18	3	9
8430	137090	931500	2.718068169	2	1.90	3	Not Proven	2	12	2	Water Feature Minor	6	178.97	3	18	3	6
8431	137140	931510	2.868938179	2	1.90	3	Not Proven	2	12	2	Water Feature Minor	6	172.97	3	18	3	6
8432	135917	931108	3.523233237	2	1.90	3	Not Proven	2	12	2	Wind Farm Layout	3	44.85	3	9	2	4
8433	136832	932799	1.621143702	1	1.90	3	Not Proven	2	6	2	Water Feature Minor	6	113.82	3	18	3	6
8434	136833	932815	1.621129085	1	1.90	3	Not Proven	2	6	2	Water Feature Minor	6	97.88	3	18	3	6
8435	137120	931510	2.871528528	2	1.90	3	Not Proven	2	12	2	Water Feature Minor	6	169.81	3	18	3	6
8436	138184	930906	4.797718015	4	1.90	3	Not Proven	2	24	3	Water Feature Minor	6	187.10	3	18	3	9
8437	138123	931210	1.817723222	1	1.90	3	Not Proven	2	6	2	Water Feature Minor	6	94.35	3	18	3	6
8438	137131	931495	2.894790888	2	2.00	3	Not Proven	2	12	2	Water Feature Minor	6	185.92	3	18	3	6
8439	135867	931102	3.584910788	2	2.00	3	Not Proven	2	12	2	Wind Farm Layout	3	36.20	3	9	2	4
8440	136421	931396	3.120607669	2	2.00	3	Not Proven	2	12	2	Wind Farm Layout	3	117.44	3	9	2	4
8441	137130	931500	2.894794346	2	2.00	3	Not Proven	2	12	2	Water Feature Minor	6	180.98	3	18	3	6
8442	137120	931520	2.657732375	2	2.00	3	Not Proven	2	12	2	Water Feature Minor	6	159.87	3	18	3	6
8443	137090	931530	0.932444908	1	2.00	3	Not Proven	2	6	2	Water Feature Minor	6	148.99	3	18	3	6
8444	138590	931814	5.634281974	4	2.00	3	Not Proven	2	24	3	Water Feature Minor	6	122.08	3	18	3	9
8445	135965	931096	3.0808237	2	2.00	3	Not Proven	2	12	2	Roads, Tracks, Paths	2	9.14	4	8	2	4

8446	136819	932780	1.618780676	1	2.00	3	Not Proven	2	6	2	Water Feature Minor	6	134.94	3	18	3	6
8447	138592	931834	5.232633543	4	2.00	3	Not Proven	2	24	3	Water Feature Minor	6	127.42	3	18	3	9
8448	136833	932809	1.621143434	1	2.00	3	Not Proven	2	6	2	Water Feature Minor	6	103.78	3	18	3	6
8449	137428	932442	0.347436025	1	2.00	3	Not Proven	2	6	2	Water Feature Minor	6	140.06	3	18	3	6
8450	139160	931304	3.617878787	2	2.00	3	Not Proven	2	12	2	Wind Farm Layout	3	22.94	3	9	2	4
8451	137326	932474	3.080271173	2	2.00	3	Not Proven	2	12	2	Water Feature Minor	6	94.54	3	18	3	6
8452	137080	931530	0.940135856	1	2.00	3	Not Proven	2	6	2	Water Feature Minor	6	149.45	3	18	3	6
8453	137140	931500	2.871531963	2	2.00	3	Not Proven	2	12	2	Water Feature Minor	6	182.74	3	18	3	6
8454	137120	931491	2.880929606	2	2.00	3	Not Proven	2	12	2	Water Feature Minor	6	188.71	3	18	3	6
8455	137145	932770	0.711937553	1	2.00	3	Not Proven	2	6	2	Wind Farm Layout	3	25.18	3	9	2	4
8456	137131	931510	2.89480286	2	2.00	3	Not Proven	2	12	2	Water Feature Minor	6	171.10	3	18	3	6
8457	136881	932794	3.710207012	2	2.00	3	Not Proven	2	12	2	Water Feature Minor	6	113.59	3	18	3	6
8458	136869	932775	3.8076283	2	2.00	3	Not Proven	2	12	2	Water Feature Minor	6	133.55	3	18	3	6
8459	138184	930928	2.381219633	2	2.00	3	Not Proven	2	12	2	Water Feature Minor	6	170.27	3	18	3	6
8460	137120	931500	2.870504698	2	2.00	3	Not Proven	2	12	2	Water Feature Minor	6	179.76	3	18	3	6
8461	138554	931373	3.029232553	2	2.00	3	Not Proven	2	12	2	Wind Farm Layout	3	17.62	3	9	2	4
8462	136515	931041	0.289710264	1	2.00	3	Not Proven	2	6	2	Roads, Tracks, Paths	2	36.13	3	6	1	2
8463	136822	932800	1.597371322	1	2.00	3	Not Proven	2	6	2	Water Feature Minor	6	114.81	3	18	3	6
8464	137140	931520	2.880820839	2	2.00	3	Not Proven	2	12	2	Water Feature Minor	6	163.21	3	18	3	6
8465	137171	933086	6.83651051	4	2.00	3	Not Proven	2	24	3	Roads, Tracks, Paths	2	98.53	3	6	1	3
8466	137110	931520	1.832326408	1	2.00	3	Not Proven	2	6	2	Water Feature Minor	6	159.11	3	18	3	6
8467	136735	931490	2.596845294	2	2.00	3	Not Proven	2	12	2	Water Feature Minor	6	183.72	3	18	3	6
8468	138225	930925	2.392394129	2	2.00	3	Not Proven	2	12	2	Water Feature Minor	6	146.87	3	18	3	6
8469	136839	932779	1.983081471	1	2.00	3	Not Proven	2	6	2	Water Feature Minor	6	132.87	3	18	3	6
8470	136413	930986	0.281569518	1	2.00	3	Not Proven	2	6	2	Water Feature Minor	6	95.54	3	18	3	6
8471	135209	930912	2.999152688	2	1.60	3	Not Proven	2	12	2	Roads, Tracks, Paths	2	145.91	3	6	1	2
8472	135269	930912	2.999138716	2	1.60	3	Not Proven	2	12	2	Roads, Tracks, Paths	2	90.37	3	6	1	2
8473	135229	930892	2.999137383	2	1.60	3	Not Proven	2	12	2	Roads, Tracks, Paths	2	135.06	3	6	1	2
8474	135239	930902	3.054794434	2	1.60	3	Not Proven	2	12	2	Roads, Tracks, Paths	2	121.62	3	6	1	2
8475	134932	931592	2.170114741	2	1.60	3	Not Proven	2	12	2	Wind Farm Layout	3	15.48	3	9	2	4
8476	134928	931601	3.464252765	2	1.60	3	Not Proven	2	12	2	Wind Farm Layout	3	25.28	3	9	2	4
8477	135203	930912	2.996165609	2	1.60	3	Not Proven	2	12	2	Roads, Tracks, Paths	2	151.64	3	6	1	2
8478	135209	930902	3.054742305	2	1.60	3	Not Proven	2	12	2	Roads, Tracks, Paths	2	149.16	3	6	1	2
8479	135319	930922	4.318018913	4	1.60	3	Not Proven	2	24	3	Roads, Tracks, Paths	2	44.35	3	6	1	3
8480	135289	930922	3.054797242	2	1.60	3	Not Proven	2	12	2	Roads, Tracks, Paths	2	68.05	3	6	1	2
8481	135309	930930	3.892822909	2	1.60	3	Not Proven	2	12	2	Roads, Tracks, Paths	2	46.78	3	6	1	2
8482	135239	930892	2.999141602	2	1.70	3	Not Proven	2	12	2	Roads, Tracks, Paths	2	126.32	3	6	1	2
8483	135279	930902	3.054573354	2	1.70	3	Not Proven	2	12	2	Roads, Tracks, Paths	2	87.44	3	6	1	2
8484	134973	931595	0.75105622	1	1.70	3	Not Proven	2	6	2	Wind Farm Layout	3	2.39	4	12	2	4
8485	135259	930902	3.054594463	2	1.70	3	Not Proven	2	12	2	Roads, Tracks, Paths	2	104.02	3	6	1	2
8486	135259	930892	2.995434129	2	1.70	3	Not Proven	2	12	2	Roads, Tracks, Paths	2	109.45	3	6	1	2
8487	135229	930886	3.010427001	2	1.70	3	Not Proven	2	12	2	Roads, Tracks, Paths	2	137.96	3	6	1	2
8488	135279	930912	2.999137378	2	1.80	3	Not Proven	2	12	2	Roads, Tracks, Paths	2	81.73	3	6	1	2
8489	135249	930892	2.99664332	2	1.80	3	Not Proven	2	12	2	Roads, Tracks, Paths	2	117.77	3	6	1	2
8490	135259	930883	3.052756467	2	1.80	3	Not Proven	2	12	2	Roads, Tracks, Paths	2	114.90	3	6	1	2
8491	134951	931598	0.755964455	1	1.80	3	Not Proven	2	6	2	Wind Farm Layout	3	11.19	3	9	2	4
8492	135249	930902	3.054773004	2	1.80	3	Not Proven	2	12	2	Roads, Tracks, Paths	2	112.71	3	6	1	2
8493	135319	930919	4.318018913	4	1.80	3	Not Proven	2	24	3	Roads, Tracks, Paths	2	46.63	3	6	1	3
8494	135269	930892	2.999440963	2	1.80	3	Not Proven	2	12	2	Roads, Tracks, Paths	2	101.46	3	6	1	2
8495	135259	930912	2.999141595	2	1.80	3	Not Proven	2	12	2	Roads, Tracks, Paths	2	99.27	3	6	1	2
8496	135219	930892	2.999138694	2	1.80	3	Not Proven	2	12	2	Roads, Tracks, Paths	2	143.98	3	6	1	2
8497	135309	930922	4.113858239	4	1.80	3	Not Proven	2	24	3	Roads, Tracks, Paths	2	51.52	3	6	1	3
8498	135239	930883	3.043911185	2	1.90	3	Not Proven	2	12	2	Roads, Tracks, Paths	2	131.04	3	6	1	2
8499	135269	930886	3.054790771	2	1.90	3	Not Proven	2	12	2	Roads, Tracks, Paths	2	105.30	3	6	1	2
8500	134938	931606	0.892608364	1	1.90	3	Not Proven	2	6	2	Wind Farm Layout	3	23.76	3	9	2	4
8501	135249	930882	3.054527248	2	1.90	3	Not Proven	2	12	2	Roads, Tracks, Paths	2	123.41	3	6	1	2
8502	135298	930922	3.109938038	2	2.00	3	Not Proven	2	12	2	Roads, Tracks, Paths	2	60.35	3	6	1	2
8503	134948	931607	0.74946918	1	2.00	3	Not Proven	2	6	2	Wind Farm Layout	3	20.48	3	9	2	4
8504	135309	930912	4.284090242	4	2.00	3	Not Proven	2	24	3	Roads, Tracks, Paths	2	58.46	3	6	1	3
8505	135289	930912	2.999141591	2	2.00	3	Not Proven	2	12	2	Roads, Tracks, Paths	2	73.43	3	6	1	2
8506	135279	930892	2.999317364	2	2.00	3	Not Proven	2	12	2	Roads, Tracks, Paths	2	93.84	3	6	1	2
8507	135249	930962	2.11719907	2	1.60	3	Not Proven	2	12	2	Roads, Tracks, Paths	2	93.40	3	6	1	2
8508	135378	930965	4.448130389	4	1.60	3	Not Proven	2	24	3	Roads, Tracks, Paths	2	0.94	4	8	2	6
8509	135384	930934	4.438630024	4	1.60	3	Not Proven	2	24	3	Roads, Tracks, Paths	2	30.46	3	6	1	3
8510	134969	931541	0.753730151	1	1.60	3	Not Proven	2	6	2	Wind Farm Layout	3	47.15	3	9	2	4
8511	135334	930915	4.318018913	4	1.60	3	Not Proven	2	24	3	Roads, Tracks, Paths	2	42.70	3	6	1	3
8512	135219	930942	2.999362633	2	1.60	3	Not Proven	2	12	2	Roads, Tracks, Paths	2	127.71	3	6	1	2
8513	135221	931008	2.298765063	2	1.60	3	Not Proven	2	12	2	Roads, Tracks, Paths	2	121.17	3	6	1	2
8514	135149	930933	3.962206854	2	1.60	3	Not Proven	2	12	2	Roads, Tracks, Paths	2	197.43	3	6	1	2
8515	135239	930952	1.168682603	1	1.60	3	Not Proven	2	6	2	Roads, Tracks, Paths	2	105.70	3	6	1	2
8516	135176	930934	2.344569435	2	1.70	3	Not Proven	2	12	2	Roads, Tracks, Paths	2	171.18	3	6	1	2
8517	135203	930952	1.82487544	1	1.70	3	Not Proven	2	6	2	Roads, Tracks, Paths	2	140.43	3	6	1	2
8518	135511	931032	3.308297483	2	1.70	3	Not Proven	2	12	2	Wind Farm Layout	3	0.69	4	12	2	4
8519	135001	931545	0.777045151	1	1.70	3	Not Proven	2	6	2	Wind Farm Layout	3	59.66	3	9	2	4
8520	135229	930942	2.999366322	2	1.70	3	Not Proven	2	12	2	Roads, Tracks, Paths	2	118.15	3	6	1	2
8521	135209	930942	2.999366486	2	1.80	3	Not Proven	2	12	2	Roads, Tracks, Paths	2	137.29	3	6	1	2
8522	134953	931526	0.764051745	1	1.80	3	Not Proven	2	6	2	Wind Farm Layout	3	52.14	3	9	2	4
8523	134963	931529	0.78514442	1	1.80	3	Not Proven	2	6	2	Wind Farm Layout	3	54.54	3	9	2	4
8524	134962	931533	0.781926113	1	1.80	3	Not Proven	2	6	2	Wind Farm Layout	3	50.57	3	9	2	4
8525	135224	931354	2.742765856	2	1.80	3	Not Proven	2	12	2	Water Feature Minor	6	14.90	3	18	3	6
8526	134995	931592	0.789958284	1	1.90	3	Not Proven	2	6	2	Wind Farm Layout	3	15.98	3	9	2	4
8527	134973	931533	0.752685891	1	1.90	3	Not Proven	2	6	2	Wind Farm Layout	3	56.07	3	9	2	4
8528	135199	930942	2.999366301	2	2.00	3	Not Proven	2	12	2	Roads, Tracks, Paths	2	146.87	3	6	1	2
8529	134991	931539	0.786702715	1	2.00	3	Not Proven	2	6	2	Wind Farm Layout	3	59.87	3	9	2	4
8530	135005	931595	0.754333062	1	2.00	3	Not Proven	2	6	2	Wind Farm Layout	3	18.38	3	9	2	4
8531	135017	931600	0.765710047	1	2.00	3	Not Proven	2	6	2	Wind Farm Layout	3	20.45	3	9	2	4
8532	134983	931535	0.762412197	1	2.00	3	Not Proven	2	6	2	Wind Farm Layout	3	59.33	3	9	2	4
8533	135822	931089	3.623827883	2	2.00	3	Not Proven	2	12	2	Wind Farm Layout	3	35.69	3	9	2	4
8534	134965	931523	0.752708229	1	2.00	3	Not Proven	2	6	2	Wind Farm Layout	3	60.73	3	9	2	4
8535	134975	931526	0.760796559	1	2.00	3	Not Proven	2	6	2	Wind Farm Layout	3	63.13	3	9	2	4
8536	135176	931456	1.006660208	1	2.00	3	Not Proven	2	6	2	Water Feature Minor	6	92.51	3	18	3	6
8537	135522	932004	1.05635293	1	1.60	3	Not Proven	2	6	2	Wind Farm Layout	3	4.11	4	12	2	4
8538	136960	934379	5.211142528	4	1.60	3	Not Proven	2	24	3	Wind Farm Layout	3	173.06	3	9	2	6
8539	135483	931988	1.056365132	1	1.60	3	Not Proven	2	6	2	Wind Farm Layout	3	36.20	3	9	2	4
8540	138488	934091	7.936479901	4	1.60	3	Not Proven	2	24	3	Wind Farm Layout	3	17.30	3	9	2	6
8541	138413	935593	0.684209419	1	1.60	3	Not Proven	2	6	2	Wind Farm Layout	3	58.33	3	9	2	4
8542	135499	932020	1.056365132	1	1.60	3	Not Proven	2	6	2	Wind Farm Layout	3	15.46	3	9	2	4
8543	135540	932017	1.049879476	1	1.60	3	Not Proven	2	6	2	Wind Farm Layout	3	24.23	3	9	2	4
8544	138016	934550	2.263755218	2	1.60	3	Not Proven	2	12	2	Roads, Tracks, Paths	2	93.09	3	6	1	2
8545	135466	931975	1.070808572	1	1.60	3	Not Proven	2	6	2	Wind Farm Layout	3	55.34	3	9	2	4
8546	135524	931881	1.112343897	1	1.60	3	Not Proven	2	6	2	Wind Farm Layout	3	18.18	3	9	2	4
8547	135489	932016	1.055057976	1	1.60	3	Not Proven	2	6	2	Wind Farm Layout	3	25.06	3	9	2	4
8548	137909	934122	3.028045101	2	1.60	3	Not Proven	2	12	2	Wind Farm Layout	3	18.51	3	9	2	4
8549	139051	935099	2.822865052	2	1.60	3	Not Proven	2	12	2	Water Feature Minor	6	130.91	3	18	3	6
8550	139075	935395	5.18184979	4	1.60	3	Not Proven	2	24	3	Water Feature Minor	6	155.43	3	18	3	9
8551	138443	935603	0.685347732	1	1.60	3	Not Proven	2	6	2	Wind Farm Layout	3	59.94	3	9	2	4
8552	138088	934509	2.836800007	2	1.60	3	Not Proven	2	12	2	Roads, Tracks, Paths	2	71.31	3	6	1	2
8553	138404	935603	0.635790893	1	1.60	3	Not Proven	2	6	2	Wind Farm Layout	3	70.36	3	9	2	4
8554	137061	934238	11.06275938	6	1.60	3	Not Proven	2	36	4	Water Feature Minor	6	186.43	3	18	3	12
8555	138689	935529	4.102308705	4	1.60	3	Not Proven	2	24	3	Wind Farm Layout	3	5.53	4	12	2	6
8556	135469	931985	1.052916809	1	1.60	3	Not Proven	2	6	2	Wind Farm Layout	3	51.48	3	9	2	4
8557	138304	933957	2.306469609	2	1.60	3	Not Proven	2	12	2	Roads, Tracks, Paths	2	37.98	3	6	1	2
8558	138424	935623	0.684585281	1	1.60	3	Not Proven	2	6	2	Wind Farm Layout	3	84.28	3	9	2	4
8559	138704	934584	2.066386837	2	1.60	3	Not Proven	2	12	2	Roads, Tracks, Paths	2	244.56	3	6	1	2
8560	139217	934915	1.144313542	1	1.60	3	Not Proven	2	6	2	Water Feature Minor	6	220.56	3	18	3	6
8561	135510	932022	1.052081155	1	1.60	3	Not Proven	2	6	2	Wind Farm Layout	3	4.29	4	12	2	4
8562	138334	933930	2.190909071	2	1.60	3	Not Proven	2	12	2	Roads, Tracks, Paths	2	73.15	3	6	1	2
8563	138988	935111	7.206506397	4	1.60	3	Not Proven	2	24	3	Water Feature Minor	6	116.92	3	18	3	9
8564	138404	935593	0.483116693	1	1.60	3	Not Proven	2	6	2	Wind Farm Layout	3	60.74	3	9	2	4
8565	138167	934448	3.609262714	2	1.60	3	Not Proven	2	12	2	Wind Farm Layout	3	59.70	3	9	2	4
8566	139058	935094	2.817120425	2	1.60	3	Not Proven	2	12	2	Water Feature Minor	6	136.39	3	18	3	6
8567	135501	931784	2.216388731	2	1.60	3	Not Proven	2	12	2	Wind Farm Layout	3	38.94	3	9	2	4
8568	139055	935072	2.824769445	2	1.60	3	Not Proven	2	12	2	Water Feature Minor	6	158.11	3	18	3	6
8569	138413	935583	0.691886221	1	1.60	3	Not Proven	2	6	2	Wind Farm Layout	3	48.69	3	9	2	4
8570	138600	935024	5.358456517	4	1.60	3	Not Proven	2	24	3	Roads, Tracks, Paths	2	229.26	3	6	1	3
8571	138434	935653	0.691247948	1	1.60	3	Not Proven	2	6	2	Wind Farm Layout	3	110.50	3	9	2	4
8572	138155	934438	2.903971206	2	1.60	3	Not Proven	2	12	2	Wind Farm Layout	3	64.88	3	9	2	4
8573	138345	933979	2.36274987	2	1.60	3	Not Proven	2	12	2	Roads, Tracks, Paths	2	30.30	3	6	1	2
8574	136916	934384	5.216538461	4	1.60	3	Not Proven	2	24	3	Wind Farm Layout	3	174.76	3	9	2	6
8575	138862	935438	3.503868899	2	1.60	3	Not Proven	2	12	2	Roads, Tracks, Paths	2	55.26	3	6	1	2

8576	136902	934379	5.221724716	4	1.60	3	Not Proven	2	24	3	Wind Farm Layout	3	181.81	3	9	2	6
8577	138308	934609	2.128713105	2	1.60	3	Not Proven	2	12	2	Wind Farm Layout	3	0.38	4	12	2	4
8578	139072	935122	2.835981569	2	1.60	3	Not Proven	2	12	2	Water Feature Minor	6	109.84	3	18	3	6
8579	138789	935485	1.570669977	1	1.60	3	Not Proven	2	6	2	Wind Farm Layout	3	18.63	3	9	2	4
8580	135519	932014	1.047656923	1	1.60	3	Not Proven	2	6	2	Wind Farm Layout	3	4.03	4	12	2	4
8581	138794	935472	3.304415939	2	1.60	3	Not Proven	2	12	2	Wind Farm Layout	3	31.04	3	9	2	4
8582	139070	935110	2.821653712	2	1.60	3	Not Proven	2	12	2	Water Feature Minor	6	121.44	3	18	3	6
8583	138444	935633	0.691083313	1	1.70	3	Not Proven	2	6	2	Wind Farm Layout	3	88.57	3	9	2	4
8584	138302	933968	2.287209773	2	1.70	3	Not Proven	2	12	2	Roads, Tracks, Paths	2	26.90	3	6	1	2
8585	136908	934353	5.297128642	4	1.70	3	Not Proven	2	24	3	Wind Farm Layout	3	206.60	3	9	2	6
8586	139063	935115	2.817035736	2	1.70	3	Not Proven	2	12	2	Water Feature Minor	6	115.78	3	18	3	6
8587	138788	935463	3.279316233	2	1.70	3	Not Proven	2	12	2	Wind Farm Layout	3	40.61	3	9	2	4
8588	138725	934936	0.650745796	1	1.70	3	Not Proven	2	6	2	Roads, Tracks, Paths	2	229.01	3	6	1	2
8589	138938	935051	2.637741464	2	1.70	3	Not Proven	2	12	2	Water Feature Minor	6	172.57	3	18	3	6
8590	138079	934496	2.83810916	2	1.70	3	Not Proven	2	12	2	Roads, Tracks, Paths	2	86.24	3	6	1	2
8591	138424	935603	0.691085797	1	1.70	3	Not Proven	2	6	2	Wind Farm Layout	3	65.02	3	9	2	4
8592	138355	933921	2.230298915	2	1.70	3	Not Proven	2	12	2	Water Feature Minor	6	73.04	3	18	3	6
8593	139022	935068	4.499812848	4	1.70	3	Not Proven	2	24	3	Water Feature Minor	6	160.30	3	18	3	9
8594	138198	935041	4.571287184	4	1.70	3	Not Proven	2	24	3	Roads, Tracks, Paths	2	130.23	3	6	1	3
8595	138414	935573	0.681165182	1	1.70	3	Not Proven	2	6	2	Wind Farm Layout	3	38.80	3	9	2	4
8596	139073	935096	2.817040729	2	1.70	3	Not Proven	2	12	2	Water Feature Minor	6	135.66	3	18	3	6
8597	135467	931965	1.041446852	1	1.70	3	Not Proven	2	6	2	Wind Farm Layout	3	56.23	3	9	2	4
8598	138698	934946	1.479199981	1	1.70	3	Not Proven	2	6	2	Roads, Tracks, Paths	2	214.16	3	6	1	2
8599	137319	934121	2.223707325	2	1.70	3	Not Proven	2	12	2	Roads, Tracks, Paths	2	12.00	3	6	1	2
8600	139095	935127	2.81705118	2	1.70	3	Not Proven	2	12	2	Water Feature Minor	6	100.22	3	18	3	6
8601	136947	934376	5.215498624	4	1.70	3	Not Proven	2	24	3	Wind Farm Layout	3	178.00	3	9	2	6
8602	138444	935663	0.376378496	1	1.70	3	Not Proven	2	6	2	Wind Farm Layout	3	110.13	3	9	2	4
8603	137926	934024	2.247309269	2	1.70	3	Not Proven	2	12	2	Roads, Tracks, Paths	2	57.76	3	6	1	2
8604	136917	934348	5.240932418	4	1.70	3	Not Proven	2	24	3	Wind Farm Layout	3	210.18	3	9	2	6
8605	136897	934372	5.228192741	4	1.70	3	Not Proven	2	24	3	Wind Farm Layout	3	189.48	3	9	2	6
8606	138479	934571	2.321203514	2	1.70	3	Not Proven	2	12	2	Wind Farm Layout	3	156.03	3	9	2	4
8607	138434	935613	0.68672619	1	1.70	3	Not Proven	2	6	2	Wind Farm Layout	3	71.97	3	9	2	4
8608	138021	934559	2.271833768	2	1.80	3	Not Proven	2	12	2	Roads, Tracks, Paths	2	85.88	3	6	1	2
8609	137973	934550	2.868815399	2	1.80	3	Not Proven	2	12	2	Water Feature Minor	6	112.73	3	18	3	6
8610	138850	935473	3.512560951	2	1.80	3	Not Proven	2	12	2	Roads, Tracks, Paths	2	21.72	3	6	1	2
8611	137295	934143	4.364343828	4	1.80	3	Not Proven	2	24	3	Roads, Tracks, Paths	2	40.51	3	6	1	3
8612	138205	935134	1.418296218	1	1.80	3	Not Proven	2	6	2	Wind Farm Layout	3	46.55	3	9	2	4
8613	138495	934078	7.076700122	4	1.80	3	Not Proven	2	24	3	Wind Farm Layout	3	2.54	4	12	2	6
8614	138703	934916	0.648258541	1	1.80	3	Not Proven	2	6	2	Roads, Tracks, Paths	2	199.53	3	6	1	2
8615	138320	933932	2.205908724	2	1.80	3	Not Proven	2	12	2	Roads, Tracks, Paths	2	66.78	3	6	1	2
8616	138341	933922	2.18733774	2	1.80	3	Not Proven	2	12	2	Water Feature Minor	6	79.57	3	18	3	6
8617	137926	934109	3.441984436	2	1.80	3	Not Proven	2	12	2	Wind Farm Layout	3	0.10	4	12	2	4
8618	139048	935053	3.017535733	2	1.80	3	Not Proven	2	12	2	Water Feature Minor	6	176.62	3	18	3	6
8619	135516	931973	1.054676766	1	1.80	3	Not Proven	2	6	2	Wind Farm Layout	3	6.62	4	12	2	4
8620	138118	935087	8.053075368	6	1.80	3	Not Proven	2	36	4	Wind Farm Layout	3	72.76	3	9	2	8
8621	139082	935126	2.829242255	2	1.80	3	Not Proven	2	12	2	Water Feature Minor	6	104.36	3	18	3	6
8622	136933	934373	5.209219768	4	1.80	3	Not Proven	2	24	3	Wind Farm Layout	3	183.07	3	9	2	6
8623	138642	935004	5.542241881	4	1.80	3	Not Proven	2	24	3	Roads, Tracks, Paths	2	225.97	3	6	1	3
8624	138423	935633	0.690654135	1	1.80	3	Not Proven	2	6	2	Wind Farm Layout	3	94.18	3	9	2	4
8625	138183	934430	3.319426238	2	1.80	3	Not Proven	2	12	2	Wind Farm Layout	3	36.74	3	9	2	4
8626	139078	935104	2.833404767	2	1.80	3	Not Proven	2	12	2	Water Feature Minor	6	126.56	3	18	3	6
8627	135487	931790	2.210546267	2	1.80	3	Not Proven	2	12	2	Wind Farm Layout	3	37.02	3	9	2	4
8628	136950	934381	5.209536983	4	1.80	3	Not Proven	2	24	3	Wind Farm Layout	3	172.59	3	9	2	6
8629	138195	934440	3.349273363	2	1.80	3	Not Proven	2	12	2	Wind Farm Layout	3	31.57	3	9	2	4
8630	138700	934931	0.648317751	1	1.80	3	Not Proven	2	6	2	Roads, Tracks, Paths	2	206.02	3	6	1	2
8631	138847	935468	3.516378156	2	1.80	3	Not Proven	2	12	2	Roads, Tracks, Paths	2	27.00	3	6	1	2
8632	138578	934556	5.372349591	4	1.80	3	Not Proven	2	24	3	Roads, Tracks, Paths	2	199.85	3	6	1	3
8633	138097	935107	2.582135519	2	1.80	3	Not Proven	2	12	2	Wind Farm Layout	3	46.18	3	9	2	4
8634	138839	935450	3.436484401	2	1.80	3	Not Proven	2	12	2	Roads, Tracks, Paths	2	45.73	3	6	1	2
8635	138034	934540	2.268351443	2	1.80	3	Not Proven	2	12	2	Roads, Tracks, Paths	2	80.41	3	6	1	2
8636	138227	935148	1.217934422	1	1.80	3	Not Proven	2	6	2	Roads, Tracks, Paths	2	23.63	3	6	1	2
8637	135477	931966	1.025613542	1	1.80	3	Not Proven	2	6	2	Wind Farm Layout	3	46.22	3	9	2	4
8638	138774	934946	2.106690544	2	1.80	3	Not Proven	2	12	2	Roads, Tracks, Paths	2	275.10	3	6	1	2
8639	138622	935044	5.412711621	4	1.80	3	Not Proven	2	24	3	Water Feature Minor	6	217.07	3	18	3	9
8640	138458	934041	4.209549485	4	1.80	3	Not Proven	2	24	3	Wind Farm Layout	3	12.46	3	9	2	6
8641	138093	934142	1.298533576	1	1.80	3	Not Proven	2	6	2	Wind Farm Layout	3	46.81	3	9	2	4
8642	138867	934911	2.959629688	2	1.80	3	Not Proven	2	12	2	Water Feature Minor	6	319.00	3	18	3	6
8643	138843	935437	2.481519301	2	1.80	3	Not Proven	2	12	2	Roads, Tracks, Paths	2	58.23	3	6	1	2
8644	136874	934182	3.874542878	2	1.80	3	Not Proven	2	12	2	Water Feature Minor	6	97.94	3	18	3	6
8645	139056	935108	2.827882874	2	1.80	3	Not Proven	2	12	2	Water Feature Minor	6	122.28	3	18	3	6
8646	138830	935432	4.519858494	4	1.80	3	Not Proven	2	24	3	Roads, Tracks, Paths	2	64.56	3	6	1	3
8647	138179	935087	1.005491425	1	1.80	3	Not Proven	2	6	2	Wind Farm Layout	3	87.10	3	9	2	4
8648	138363	935031	3.745062681	2	1.80	3	Not Proven	2	12	2	Water Feature Minor	6	125.84	3	18	3	6
8649	138861	935429	2.659394535	2	1.80	3	Not Proven	2	12	2	Roads, Tracks, Paths	2	64.30	3	6	1	2
8650	138848	935446	3.489515492	2	1.80	3	Not Proven	2	12	2	Roads, Tracks, Paths	2	48.76	3	6	1	2
8651	137985	934555	2.857569334	2	1.80	3	Not Proven	2	12	2	Roads, Tracks, Paths	2	121.91	3	6	1	2
8652	138403	934034	3.741192764	2	1.90	3	Not Proven	2	12	2	Wind Farm Layout	3	0.61	4	12	2	4
8653	137986	934108	4.258414442	4	1.90	3	Not Proven	2	24	3	Wind Farm Layout	3	12.04	3	9	2	6
8654	138702	934569	6.71004031	4	1.90	3	Not Proven	2	24	3	Roads, Tracks, Paths	2	255.47	3	6	1	3
8655	138853	935433	2.418601778	2	1.90	3	Not Proven	2	12	2	Roads, Tracks, Paths	2	61.17	3	6	1	2
8656	136910	934375	5.220820987	4	1.90	3	Not Proven	2	24	3	Wind Farm Layout	3	184.55	3	9	2	6
8657	138308	933960	2.270189803	2	1.90	3	Not Proven	2	12	2	Roads, Tracks, Paths	2	36.41	3	6	1	2
8658	138096	934521	2.83014481	2	1.90	3	Not Proven	2	12	2	Roads, Tracks, Paths	2	57.98	3	6	1	2
8659	138766	935462	1.318919584	1	1.90	3	Not Proven	2	6	2	Wind Farm Layout	3	43.90	3	9	2	4
8660	138401	934999	5.183718217	4	1.90	3	Not Proven	2	24	3	Water Feature Minor	6	157.69	3	18	3	9
8661	136913	934362	5.222869042	4	1.90	3	Not Proven	2	24	3	Wind Farm Layout	3	196.95	3	9	2	6
8662	136938	934382	5.206047348	4	1.90	3	Not Proven	2	24	3	Wind Farm Layout	3	173.42	3	9	2	6
8663	138504	934600	2.312299558	2	1.90	3	Not Proven	2	12	2	Roads, Tracks, Paths	2	139.05	3	6	1	2
8664	138003	934545	2.369810516	2	1.90	3	Not Proven	2	12	2	Roads, Tracks, Paths	2	106.99	3	6	1	2
8665	136957	934208	6.692602157	4	1.90	3	Not Proven	2	24	3	Water Feature Minor	6	125.53	3	18	3	9
8666	138020	934536	2.272752881	2	1.90	3	Not Proven	2	12	2	Roads, Tracks, Paths	2	94.67	3	6	1	2
8667	138774	934040	1.676834999	1	1.90	3	Not Proven	2	6	2	Wind Farm Layout	3	17.32	3	9	2	4
8668	136922	934356	5.217491684	4	1.90	3	Not Proven	2	24	3	Wind Farm Layout	3	201.52	3	9	2	6
8669	138861	935451	3.510931912	2	1.90	3	Not Proven	2	12	2	Roads, Tracks, Paths	2	42.43	3	6	1	2
8670	139069	935086	2.832593006	2	1.90	3	Not Proven	2	12	2	Water Feature Minor	6	145.18	3	18	3	6
8671	138180	935029	4.396450493	4	1.90	3	Not Proven	2	24	3	Water Feature Minor	6	120.64	3	18	3	9
8672	136893	934166	3.838717671	2	1.90	3	Not Proven	2	12	2	Water Feature Minor	6	81.94	3	18	3	6
8673	138728	934921	0.649014918	1	1.90	3	Not Proven	2	6	2	Roads, Tracks, Paths	2	223.05	3	6	1	2
8674	138961	935053	8.052517405	6	1.90	3	Not Proven	2	36	4	Water Feature Minor	6	171.32	3	18	3	12
8675	138037	935027	5.54713205	4	1.90	3	Not Proven	2	24	3	Wind Farm Layout	3	10.31	3	9	2	6
8676	138892	935027	4.479226774	4	1.90	3	Not Proven	2	24	3	Water Feature Minor	6	200.44	3	18	3	9
8677	138056	934518	2.798356594	2	2.00	3	Not Proven	2	12	2	Roads, Tracks, Paths	2	77.52	3	6	1	2
8678	138779	935479	1.113740398	1	2.00	3	Not Proven	2	6	2	Wind Farm Layout	3	25.64	3	9	2	4
8679	138210	934436	3.319433453	2	2.00	3	Not Proven	2	12	2	Wind Farm Layout	3	16.64	3	9	2	4
8680	138172	934420	3.333071183	2	2.00	3	Not Proven	2	12	2	Wind Farm Layout	3	41.11	3	9	2	4
8681	138867	934982	6.420167007	4	2.00	3	Not Proven	2	24	3	Water Feature Minor	6	249.62	3	18	3	9
8682	137292	934118	1.301109078	1	2.00	3	Not Proven	2	6	2	Roads, Tracks, Paths	2	23.80	3	6	1	2
8683	139047	935078	2.819971304	2	2.00	3	Not Proven	2	12	2	Water Feature Minor	6	151.61	3	18	3	6
8684	138434	935623	0.682866358	1	2.00	3	Not Proven	2	6	2	Wind Farm Layout	3	81.60	3	9	2	4
8685	139164	934913	0.341100006	1	2.00	3	Not Proven	2	6	2	Water Feature Minor	6	240.70	3	18	3	6
8686	139084	935112	2.817015326	2	2.00	3	Not Proven	2	12	2	Water Feature Minor	6	117.26	3	18	3	6
8687	138807	935476	3.50899143	2	2.00	3	Not Proven	2	12	2	Wind Farm Layout	3	25.70	3	9	2	4
8688	138048	934545	2.272590021	2	2.00	3	Not Proven	2	12	2	Roads, Tracks, Paths	2	65.76	3	6	1	2
8689	138531	934596	2.281183827	2	2.00	3	Not Proven	2	12	2	Roads, Tracks, Paths	2	146.79	3	6	1	2
8690	138529	934581	2.295654683	2	2.00	3	Not Proven	2	12	2	Roads, Tracks, Paths	2	161.01	3	6	1	2
8691	138884	933901	2.833104635	2	2.00	3	Not Proven	2	12	2	Roads, Tracks, Paths	2	10.64	3	6	1	2
8692	138798	935458	3.596350932	2	2.00	3	Not Proven	2	12	2	Wind Farm Layout	3	44.53	3	9	2	4
8693	137042	934156	2.165424702	2	2.00	3	Not Proven	2	12	2	Water Feature Minor	6	109.19	3	18	3	6
8694	138838	935472	3.489057672	2	2.00	3	Not Proven	2	12	2	Roads, Tracks, Paths	2	23.96	3	6	1	2
8695	139325	935676	4.405152743	4	2.00	3	Not Proven	2	24	3	Water Feature Minor	6	70.53	3	18	3	9
8696	138060	934527	2.506810901	2	2.00	3	Not Proven	2	12	2	Roads, Tracks, Paths	2	68.06	3	6	1	2
8697	138504	934570	2.190248017	2	2.00	3	Not Proven	2	12	2	Roads, Tracks, Paths	2	169.01	3	6	1	2
8698	138444	935623	0.681123392	1	2.00	3	Not Proven	2	6	2	Wind Farm Layout	3	78.93	3	9	2	4
8699	138207	935133	1.418296218	1	2.00	3	Not Proven	2	6	2	Wind Farm Layout	3	47.93	3	9	2	4
8700	138825	935445	3.303416408	2	2.00	3	Not Proven	2	12	2	Roads, Tracks, Paths	2	52.19	3	6	1	2
8701	138766	934027	1.680986123	1	2.00	3	Not Proven	2	6	2	Wind Farm Layout	3	2.07	4	12	2	4
8702	136889	934375	5.248657272	4	2.00	3	Not Proven	2	24	3	Wind Farm Layout	3	187.73	3	9	2	6
8703	138061	934515	2.83300405	2	2.00	3	Not Proven	2	12	2	Roads, Tracks, Paths	2	76.93	3	6	1	2
8704	138722	934950	1.496914917	1	2.00	3	Not Proven	2	6	2	Roads, Tracks, Paths	2	235.06	3	6	1	2
8705	138812	935441	3.714750582	2	2.00	3	Not Proven	2	12	2	Roads, Tracks, Paths	2	59.23	3	6	1	2

8706	137932	934033	2.605751337	2	2.00	3	Not Proven	2	12	2	Roads, Tracks, Paths	2	57.90	3	6	1	2
8707	138056	934540	2.25903521	2	2.00	3	Not Proven	2	12	2	Roads, Tracks, Paths	2	61.97	3	6	1	2
8708	138212	935045	3.695140981	2	2.00	3	Not Proven	2	12	2	Roads, Tracks, Paths	2	121.91	3	6	1	2
8709	138816	935472	3.49359612	2	2.00	3	Not Proven	2	12	2	Wind Farm Layout	3	28.73	3	9	2	4
8710	137037	934200	7.786503936	4	2.00	3	Not Proven	2	24	3	Water Feature Minor	6	141.52	3	18	3	9
8711	136919	934370	5.217345425	4	2.00	3	Not Proven	2	24	3	Wind Farm Layout	3	188.14	3	9	2	6
8712	139023	935230	2.020674658	2	2.00	3	Not Proven	2	12	2	Water Feature Minor	6	1.46	4	24	3	6
8713	138839	935428	4.622722523	4	2.00	3	Not Proven	2	24	3	Roads, Tracks, Paths	2	67.59	3	6	1	3
8714	138223	934429	3.341459494	2	2.00	3	Not Proven	2	12	2	Wind Farm Layout	3	1.88	4	12	2	4
8715	138029	934532	2.250452664	2	2.00	3	Not Proven	2	12	2	Roads, Tracks, Paths	2	88.74	3	6	1	2
8716	138834	935441	2.924246331	2	2.00	3	Not Proven	2	12	2	Roads, Tracks, Paths	2	55.21	3	6	1	2
8717	138856	935464	3.500502772	2	2.00	3	Not Proven	2	12	2	Roads, Tracks, Paths	2	30.04	3	6	1	2
8718	135514	931778	2.213637534	2	2.00	3	Not Proven	2	12	2	Wind Farm Layout	3	40.58	3	9	2	4
8719	138815	934973	5.614477636	4	2.00	3	Not Proven	2	24	3	Water Feature Minor	6	272.33	3	18	3	9
8720	138451	934055	5.230637266	4	2.00	3	Not Proven	2	24	3	Wind Farm Layout	3	3.19	4	12	2	6
8721	138097	935127	2.322146809	2	2.00	3	Not Proven	2	12	2	Wind Farm Layout	3	30.94	3	9	2	4
8722	138777	934931	2.127606834	2	2.00	3	Not Proven	2	12	2	Roads, Tracks, Paths	2	269.16	3	6	1	2
8723	138794	935449	3.273116814	2	2.00	3	Not Proven	2	12	2	Wind Farm Layout	3	53.90	3	9	2	4
8724	138012	934541	2.253017275	2	2.00	3	Not Proven	2	12	2	Roads, Tracks, Paths	2	99.90	3	6	1	2
8725	138697	934878	0.671206929	1	2.00	3	Not Proven	2	6	2	Roads, Tracks, Paths	2	173.23	3	6	1	2
8726	138817	934011	1.912822427	1	2.00	3	Not Proven	2	6	2	Wind Farm Layout	3	17.49	3	9	2	4
8727	137935	934114	3.236937483	2	2.00	3	Not Proven	2	12	2	Wind Farm Layout	3	0.96	4	12	2	4
8728	137989	934541	2.832488528	2	2.00	3	Not Proven	2	12	2	Roads, Tracks, Paths	2	121.55	3	6	1	2
8729	138720	934046	2.8218303	2	2.00	3	Not Proven	2	12	2	Wind Farm Layout	3	2.76	4	12	2	4
8730	137936	934026	2.321260494	2	2.00	3	Not Proven	2	12	2	Roads, Tracks, Paths	2	64.83	3	6	1	2
8731	139057	935058	2.819971827	2	2.00	3	Not Proven	2	12	2	Water Feature Minor	6	172.22	3	18	3	6
8732	138313	933939	2.208579565	2	2.00	3	Not Proven	2	12	2	Roads, Tracks, Paths	2	57.89	3	6	1	2
8733	138857	935441	3.478535826	2	2.00	3	Not Proven	2	12	2	Roads, Tracks, Paths	2	52.79	3	6	1	2
8734	138328	933938	2.209749886	2	2.00	3	Not Proven	2	12	2	Roads, Tracks, Paths	2	63.65	3	6	1	2
8735	138848	935423	4.632935543	4	2.00	3	Not Proven	2	24	3	Roads, Tracks, Paths	2	71.62	3	6	1	3
8736	138444	935653	0.635036732	1	2.00	3	Not Proven	2	6	2	Wind Farm Layout	3	105.55	3	9	2	4
8737	138382	934976	3.957724505	2	2.00	3	Not Proven	2	12	2	Water Feature Minor	6	179.47	3	18	3	6
8738	138007	934532	2.254034003	2	2.00	3	Not Proven	2	12	2	Roads, Tracks, Paths	2	108.10	3	6	1	2
8739	138836	935396	2.928588894	2	1.60	3	Not Proven	2	12	2	Roads, Tracks, Paths	2	99.73	3	6	1	2
8740	138830	935409	2.917319212	2	1.60	3	Not Proven	2	12	2	Roads, Tracks, Paths	2	87.43	3	6	1	2
8741	138417	934708	0.284250414	1	1.60	3	Not Proven	2	6	2	Wind Farm Layout	3	7.93	4	12	2	4
8742	136906	934331	5.617704584	4	1.60	3	Not Proven	2	24	3	Wind Farm Layout	3	228.63	3	9	2	6
8743	136903	934309	5.617705751	4	1.60	3	Not Proven	2	24	3	Water Feature Minor	6	224.87	3	18	3	9
8744	138176	935122	1.418271451	1	1.60	3	Not Proven	2	6	2	Wind Farm Layout	3	52.26	3	9	2	4
8745	135536	931909	1.111138299	1	1.60	3	Not Proven	2	6	2	Wind Farm Layout	3	1.01	4	12	2	4
8746	135534	931925	1.100781887	1	1.60	3	Not Proven	2	6	2	Wind Farm Layout	3	0.49	4	12	2	4
8747	135542	931946	1.099093247	1	1.60	3	Not Proven	2	6	2	Wind Farm Layout	3	0.12	4	12	2	4
8748	138138	935098	3.373284762	2	1.60	3	Not Proven	2	12	2	Wind Farm Layout	3	67.83	3	9	2	4
8749	135504	931924	1.052472448	1	1.60	3	Not Proven	2	6	2	Wind Farm Layout	3	27.60	3	9	2	4
8750	135528	931902	1.111661579	1	1.60	3	Not Proven	2	6	2	Wind Farm Layout	3	8.11	4	12	2	4
8751	135793	931711	1.576020454	1	1.60	3	Not Proven	2	6	2	Wind Farm Layout	3	20.89	3	9	2	4
8752	136902	934344	5.606625907	4	1.60	3	Not Proven	2	24	3	Wind Farm Layout	3	216.40	3	9	2	6
8753	138162	935119	2.269067223	2	1.60	3	Not Proven	2	12	2	Wind Farm Layout	3	52.28	3	9	2	4
8754	138454	935662	0.973694253	1	1.60	3	Not Proven	2	6	2	Wind Farm Layout	3	100.77	3	9	2	4
8755	138133	935067	3.119449123	2	1.60	3	Not Proven	2	12	2	Wind Farm Layout	3	93.72	3	9	2	4
8756	135534	931917	1.107827399	1	1.60	3	Not Proven	2	6	2	Wind Farm Layout	3	0.14	4	12	2	4
8757	135810	931680	1.576024323	1	1.60	3	Not Proven	2	6	2	Wind Farm Layout	3	11.61	3	9	2	4
8758	138014	934483	2.832801733	2	1.60	3	Not Proven	2	12	2	Roads, Tracks, Paths	2	131.55	3	6	1	2
8759	135532	931944	1.06619575	1	1.60	3	Not Proven	2	6	2	Wind Farm Layout	3	2.67	4	12	2	4
8760	135764	931750	0.319088155	1	1.60	3	Not Proven	2	6	2	Wind Farm Layout	3	4.80	4	12	2	4
8761	138463	935658	1.021789638	1	1.60	3	Not Proven	2	6	2	Wind Farm Layout	3	90.94	3	9	2	4
8762	135779	931731	1.506380389	1	1.60	3	Not Proven	2	6	2	Wind Farm Layout	3	7.21	4	12	2	4
8763	138767	935417	1.339132143	1	1.60	3	Not Proven	2	6	2	Wind Farm Layout	3	88.53	3	9	2	4
8764	135542	931937	1.09618572	1	1.70	3	Not Proven	2	6	2	Wind Farm Layout	3	4.64	4	12	2	4
8765	137339	934074	3.673385451	2	1.70	3	Not Proven	2	12	2	Roads, Tracks, Paths	2	8.76	4	8	2	4
8766	135508	931961	1.054626706	1	1.70	3	Not Proven	2	6	2	Wind Farm Layout	3	16.72	3	9	2	4
8767	135527	931964	1.056357115	1	1.70	3	Not Proven	2	6	2	Wind Farm Layout	3	2.48	4	12	2	4
8768	135502	931940	1.056360375	1	1.70	3	Not Proven	2	6	2	Wind Farm Layout	3	26.56	3	9	2	4
8769	135489	931958	1.03126966	1	1.70	3	Not Proven	2	6	2	Wind Farm Layout	3	35.94	3	9	2	4
8770	138561	934791	1.61000633	1	1.70	3	Not Proven	2	6	2	Roads, Tracks, Paths	2	11.93	3	6	1	2
8771	138474	935613	0.67421288	1	1.70	3	Not Proven	2	6	2	Wind Farm Layout	3	60.62	3	9	2	4
8772	138835	935418	3.515099774	2	1.70	3	Not Proven	2	12	2	Roads, Tracks, Paths	2	77.96	3	6	1	2
8773	135543	931930	1.10240285	1	1.70	3	Not Proven	2	6	2	Wind Farm Layout	3	7.56	4	12	2	4
8774	136920	934334	5.477180628	4	1.70	3	Not Proven	2	24	3	Wind Farm Layout	3	223.56	3	9	2	6
8775	138781	935444	2.626606494	2	1.70	3	Not Proven	2	12	2	Wind Farm Layout	3	60.22	3	9	2	4
8776	138781	935401	1.319882231	1	1.70	3	Not Proven	2	6	2	Wind Farm Layout	3	102.97	3	9	2	4
8777	135777	931759	1.134469165	1	1.80	3	Not Proven	2	6	2	Wind Farm Layout	3	17.63	3	9	2	4
8778	138949	935099	6.37348926	4	1.80	3	Not Proven	2	24	3	Water Feature Minor	6	124.60	3	18	3	9
8779	138776	935414	1.314497443	1	1.80	3	Not Proven	2	6	2	Wind Farm Layout	3	90.57	3	9	2	4
8780	138669	934040	2.265177224	2	1.80	3	Not Proven	2	12	2	Wind Farm Layout	3	12.52	3	9	2	4
8781	138193	935132	1.418447087	1	1.80	3	Not Proven	2	6	2	Wind Farm Layout	3	46.00	3	9	2	4
8782	137350	934070	3.602889638	2	1.80	3	Not Proven	2	12	2	Roads, Tracks, Paths	2	15.74	3	6	1	2
8783	138756	935435	1.313750236	1	1.80	3	Not Proven	2	6	2	Wind Farm Layout	3	71.78	3	9	2	4
8784	135565	931961	1.11389232	1	1.80	3	Not Proven	2	6	2	Wind Farm Layout	3	8.36	4	12	2	4
8785	138160	935074	5.404689955	4	1.80	3	Not Proven	2	24	3	Wind Farm Layout	3	95.86	3	9	2	6
8786	138001	934479	2.821676809	2	1.80	3	Not Proven	2	12	2	Roads, Tracks, Paths	2	143.56	3	6	1	2
8787	138463	935603	0.691899605	1	1.80	3	Not Proven	2	6	2	Wind Farm Layout	3	54.59	3	9	2	4
8788	138033	934496	2.839780118	2	1.80	3	Not Proven	2	12	2	Roads, Tracks, Paths	2	109.16	3	6	1	2
8789	135532	931935	1.104936237	1	1.80	3	Not Proven	2	6	2	Wind Farm Layout	3	1.95	4	12	2	4
8790	135493	931929	1.05119691	1	1.80	3	Not Proven	2	6	2	Wind Farm Layout	3	37.46	3	9	2	4
8791	139250	935664	3.161041086	2	1.80	3	Not Proven	2	12	2	Water Feature Minor	6	135.34	3	18	3	6
8792	137364	934100	3.766263306	2	1.80	3	Not Proven	2	12	2	Roads, Tracks, Paths	2	8.97	4	8	2	4
8793	138324	934661	2.22569016	2	1.80	3	Not Proven	2	12	2	Wind Farm Layout	3	14.88	3	9	2	4
8794	138826	935400	2.934793908	2	1.80	3	Not Proven	2	12	2	Roads, Tracks, Paths	2	96.80	3	6	1	2
8795	138020	934491	2.838577907	2	1.80	3	Not Proven	2	12	2	Roads, Tracks, Paths	2	121.63	3	6	1	2
8796	135556	931929	1.110834634	1	1.80	3	Not Proven	2	6	2	Wind Farm Layout	3	19.46	3	9	2	4
8797	137993	934483	2.802196075	2	1.80	3	Not Proven	2	12	2	Roads, Tracks, Paths	2	146.82	3	6	1	2
8798	138190	935126	1.448190169	1	1.80	3	Not Proven	2	6	2	Wind Farm Layout	3	51.26	3	9	2	4
8799	135498	931959	1.015903082	1	1.80	3	Not Proven	2	6	2	Wind Farm Layout	3	26.92	3	9	2	4
8800	135478	931956	1.056365132	1	1.80	3	Not Proven	2	6	2	Wind Farm Layout	3	47.12	3	9	2	4
8801	135480	931946	1.056365132	1	1.80	3	Not Proven	2	6	2	Wind Farm Layout	3	47.04	3	9	2	4
8802	138144	935107	1.455874761	1	1.80	3	Not Proven	2	6	2	Wind Farm Layout	3	60.27	3	9	2	4
8803	138473	935624	0.422875069	1	1.80	3	Not Proven	2	6	2	Wind Farm Layout	3	66.52	3	9	2	4
8804	136901	934322	5.61769483	4	1.80	3	Not Proven	2	24	3	Water Feature Minor	6	237.87	3	18	3	9
8805	138784	935432	2.541079788	2	1.80	3	Not Proven	2	12	2	Wind Farm Layout	3	71.84	3	9	2	4
8806	139019	935287	6.16989366	4	1.80	3	Not Proven	2	24	3	Water Feature Minor	6	58.55	3	18	3	9
8807	138006	934487	2.834233645	2	1.80	3	Not Proven	2	12	2	Roads, Tracks, Paths	2	134.43	3	6	1	2
8808	135501	931950	1.039995425	1	1.80	3	Not Proven	2	6	2	Wind Farm Layout	3	26.64	3	9	2	4
8809	135511	931942	1.047805365	1	1.80	3	Not Proven	2	6	2	Wind Farm Layout	3	17.35	3	9	2	4
8810	138146	935071	4.314969529	4	1.80	3	Not Proven	2	24	3	Wind Farm Layout	3	95.88	3	9	2	6
8811	138463	935642	0.290838663	1	1.80	3	Not Proven	2	6	2	Wind Farm Layout	3	83.63	3	9	2	4
8812	138046	934500	2.828881508	2	1.80	3	Not Proven	2	12	2	Roads, Tracks, Paths	2	97.87	3	6	1	2
8813	138038	934505	2.836979179	2	1.80	3	Not Proven	2	12	2	Roads, Tracks, Paths	2	99.11	3	6	1	2
8814	135551	931948	1.099234624	1	1.80	3	Not Proven	2	6	2	Wind Farm Layout	3	7.65	4	12	2	4
8815	139076	934916	3.477025785	2	1.80	3	Not Proven	2	12	2	Water Feature Minor	6	293.50	3	18	3	6
8816	136896	934314	5.617711067	4	1.80	3	Not Proven	2	24	3	Water Feature Minor	6	229.87	3	18	3	9
8817	138157	935110	1.833103486	1	1.80	3	Not Proven	2	6	2	Wind Farm Layout	3	60.04	3	9	2	4
8818	136909	934317	5.619272446	4	1.80	3	Not Proven	2	24	3	Water Feature Minor	6	232.87	3	18	3	9
8819	138818	935427	2.953904729	2	1.80	3	Not Proven	2	12	2	Roads, Tracks, Paths	2	71.11	3	6	1	2
8820	138759	935444	1.317808459	1	1.90	3	Not Proven	2	6	2	Wind Farm Layout	3	62.52	3	9	2	4
8821	135490	931948	1.056365132	1	1.90	3	Not Proven	2	6	2	Wind Farm Layout	3	36.83	3	9	2	4
8822	138171	935114	1.445867526	1	1.90	3	Not Proven	2	6	2	Wind Farm Layout	3	59.04	3	9	2	4
8823	135483	931937	1.056248712	1	1.90	3	Not Proven	2	6	2	Wind Farm Layout	3	46.75	3	9	2	4
8824	138483	935633	1.040219868	1	1.90	3	Not Proven	2	6	2	Wind Farm Layout	3	61.74	3	9	2	4
8825	138790	935417	3.348285641	2	1.90	3	Not Proven	2	12	2	Wind Farm Layout	3	86.13	3	9	2	4
8826	138506	935611	1.056059951	1	1.90	3	Not Proven	2	6	2	Wind Farm Layout	3	31.26	3	9	2	4
8827	135503	931930	1.056349517	1	1.90	3	Not Proven	2	6	2	Wind Farm Layout	3	27.45	3	9	2	4
8828	138570	934790	1.59746688	1	1.90	3	Not Proven	2	6	2	Roads, Tracks, Paths	2	18.80	3	6	1	2
8829	138570	934800	1.602931655	1	1.90	3	Not Proven	2	6	2	Roads, Tracks, Paths	2	24.43	3	6	1	2
8830	138174	935119	1.418286953	1	1.90	3	Not Proven	2	6	2	Wind Farm Layout	3	54.77	3	9	2	4
8831	138799	935436	3.443604002	2	1.90	3	Not Proven	2	12	2	Wind Farm Layout	3	66.31	3	9	2	4
8832	137972	934148	1.666908293	1	1.90	3	Not Proven	2	6	2	Wind Farm Layout	3	22.63	3	9	2	4
8833	136901	934304	5.617711067	4	1.90	3	Not Proven	2	24	3	Water Feature Minor	6	219.87	3	18	3	9
8834	138550	934792	1.594608745	1	1.90	3	Not Proven	2	6	2	Roads, Tracks, Paths	2	3.40	4	8	2	4
8835	138180	935109	2.065621947	2	1.90	3	Not Proven	2	12	2	Wind Farm Layout	3	65.79	3	9	2	4

8836	138069	934126	1.33567243	1	1.90	3	Not Proven	2	6	2	Wind Farm Layout	3	26.12	3	9	2	4
8837	135493	931938	1.056365132	1	1.90	3	Not Proven	2	6	2	Wind Farm Layout	3	36.74	3	9	2	4
8838	139264	935661	4.081394666	4	1.90	3	Not Proven	2	24	3	Water Feature Minor	6	126.03	3	18	3	9
8839	138454	935633	0.676974774	1	1.90	3	Not Proven	2	6	2	Wind Farm Layout	3	85.89	3	9	2	4
8840	138825	935423	3.14124746	2	1.90	3	Not Proven	2	12	2	Roads, Tracks, Paths	2	74.04	3	6	1	2
8841	135787	931768	1.521953019	1	1.90	3	Not Proven	2	6	2	Wind Farm Layout	3	30.08	3	9	2	4
8842	138483	935623	0.761997557	1	1.90	3	Not Proven	2	6	2	Wind Farm Layout	3	57.19	3	9	2	4
8843	138767	935439	1.321902215	1	1.90	3	Not Proven	2	6	2	Wind Farm Layout	3	66.65	3	9	2	4
8844	138839	935405	2.924620027	2	2.00	3	Not Proven	2	12	2	Roads, Tracks, Paths	2	90.47	3	6	1	2
8845	138794	935426	4.610753873	4	2.00	3	Not Proven	2	24	3	Wind Farm Layout	3	76.76	3	9	2	6
8846	139267	935675	4.381638037	4	2.00	3	Not Proven	2	24	3	Water Feature Minor	6	115.17	3	18	3	9
8847	138812	935418	3.094446263	2	2.00	3	Not Proven	2	12	2	Roads, Tracks, Paths	2	81.22	3	6	1	2
8848	138803	935422	3.99826223	2	2.00	3	Not Proven	2	12	2	Wind Farm Layout	3	79.80	3	9	2	4
8849	138137	935076	6.19166168	4	2.00	3	Not Proven	2	24	3	Wind Farm Layout	3	89.13	3	9	2	6
8850	138844	935414	4.071269247	4	2.00	3	Not Proven	2	24	3	Roads, Tracks, Paths	2	80.99	3	6	1	3
8851	138002	934501	2.309708037	2	2.00	3	Not Proven	2	12	2	Roads, Tracks, Paths	2	128.53	3	6	1	2
8852	138453	935643	0.634819488	1	2.00	3	Not Proven	2	6	2	Wind Farm Layout	3	92.99	3	9	2	4
8853	138473	935633	0.565662375	1	2.00	3	Not Proven	2	6	2	Wind Farm Layout	3	70.63	3	9	2	4
8854	135560	931949	1.110900114	1	2.00	3	Not Proven	2	6	2	Wind Farm Layout	3	14.13	3	9	2	4
8855	138175	935100	3.097609208	2	2.00	3	Not Proven	2	12	2	Wind Farm Layout	3	73.57	3	9	2	4
8856	138560	934800	1.606526495	1	2.00	3	Not Proven	2	6	2	Roads, Tracks, Paths	2	16.18	3	6	1	2
8857	137326	934091	3.442999935	2	2.00	3	Not Proven	2	12	2	Roads, Tracks, Paths	2	7.98	4	8	2	4
8858	138808	935431	2.92586588	2	2.00	3	Not Proven	2	12	2	Roads, Tracks, Paths	2	69.98	3	6	1	2
8859	138184	935117	1.421010245	1	2.00	3	Not Proven	2	6	2	Wind Farm Layout	3	58.81	3	9	2	4
8860	138048	934130	0.974112644	1	2.00	3	Not Proven	2	6	2	Wind Farm Layout	3	25.15	3	9	2	4
8861	139228	934723	1.69144563	1	2.00	3	Not Proven	2	6	2	Water Feature Minor	6	49.55	3	18	3	6
8862	138492	935623	1.010529663	1	2.00	3	Not Proven	2	6	2	Wind Farm Layout	3	49.18	3	9	2	4
8863	135552	931938	1.111647113	1	2.00	3	Not Proven	2	6	2	Wind Farm Layout	3	13.51	3	9	2	4
8864	138024	934500	2.808696012	2	2.00	3	Not Proven	2	12	2	Roads, Tracks, Paths	2	112.43	3	6	1	2
8865	138463	935613	0.681859952	1	2.00	3	Not Proven	2	6	2	Wind Farm Layout	3	64.22	3	9	2	4
8866	138016	934505	2.434044611	2	2.00	3	Not Proven	2	12	2	Roads, Tracks, Paths	2	115.06	3	6	1	2
8867	138791	935439	4.210584315	4	2.00	3	Not Proven	2	24	3	Wind Farm Layout	3	64.15	3	9	2	6
8868	135512	931931	1.056365128	1	2.00	3	Not Proven	2	6	2	Wind Farm Layout	3	18.43	3	9	2	4
8869	138541	934800	1.607251712	1	2.00	3	Not Proven	2	6	2	Roads, Tracks, Paths	2	0.46	4	8	2	4
8870	138152	935102	2.460006331	2	2.00	3	Not Proven	2	12	2	Wind Farm Layout	3	66.82	3	9	2	4
8871	138252	935226	4.356871498	4	2.00	3	Not Proven	2	24	3	Roads, Tracks, Paths	2	31.17	3	6	1	3
8872	138463	935633	0.578150689	1	2.00	3	Not Proven	2	6	2	Wind Farm Layout	3	79.53	3	9	2	4
8873	138464	935623	0.670401113	1	2.00	3	Not Proven	2	6	2	Wind Farm Layout	3	73.58	3	9	2	4
8874	138483	935613	0.417905165	1	2.00	3	Not Proven	2	6	2	Wind Farm Layout	3	52.61	3	9	2	4
8875	138051	934509	2.835919691	2	2.00	3	Not Proven	2	12	2	Roads, Tracks, Paths	2	87.68	3	6	1	2
8876	138203	935555	0.098230176	1	2.00	3	Not Proven	2	6	2	Wind Farm Layout	3	69.55	3	9	2	4
8877	138489	935633	1.056377002	1	2.00	3	Not Proven	2	6	2	Wind Farm Layout	3	56.41	3	9	2	4
8878	138771	935449	1.318924487	1	2.00	3	Not Proven	2	6	2	Wind Farm Layout	3	56.30	3	9	2	4
8879	137337	934083	3.602073494	2	2.00	3	Not Proven	2	12	2	Roads, Tracks, Paths	2	0.43	4	8	2	4
8880	137950	934174	1.6613873	1	2.00	3	Not Proven	2	6	2	Wind Farm Layout	3	41.64	3	9	2	4
8881	139005	935266	2.065475749	2	2.00	3	Not Proven	2	12	2	Water Feature Minor	6	38.12	3	18	3	6
8882	138191	934793	2.835628404	2	2.00	3	Not Proven	2	12	2	Wind Farm Layout	3	59.86	3	9	2	4
8883	138580	934800	1.603130653	1	2.00	3	Not Proven	2	6	2	Roads, Tracks, Paths	2	32.70	3	6	1	2
8884	138535	934796	1.612325205	1	2.00	3	Not Proven	2	6	2	Wind Farm Layout	3	1.45	4	12	2	4
8885	135798	931777	1.390256337	1	1.80	3	Not Proven	2	6	2	Wind Farm Layout	3	42.54	3	9	2	4
8886	136127	931889	2.881215991	2	2.00	3	Not Proven	2	12	2	Wind Farm Layout	3	128.48	3	9	2	4
8887	135224	931488	1.511302195	1	2.00	3	Not Proven	2	6	2	Water Feature Minor	6	87.73	3	18	3	6
8888	135212	931469	1.502075311	1	2.00	3	Not Proven	2	6	2	Water Feature Minor	6	95.50	3	18	3	6
8889	135334	931659	7.223365493	4	1.60	3	Not Proven	2	24	3	Water Feature Minor	6	7.25	4	24	3	9
8890	135641	931771	0.30832827	1	1.60	3	Not Proven	2	6	2	Wind Farm Layout	3	6.84	4	12	2	4
8891	135292	931628	1.366409595	1	1.60	3	Not Proven	2	6	2	Water Feature Minor	6	33.62	3	18	3	6
8892	135733	931806	0.292137312	1	1.60	3	Not Proven	2	6	2	Water Feature Minor	6	41.50	3	18	3	6
8893	135770	931782	0.307312485	1	1.60	3	Not Proven	2	6	2	Wind Farm Layout	3	36.72	3	9	2	4
8894	135695	931769	0.307586734	1	1.60	3	Not Proven	2	6	2	Wind Farm Layout	3	2.48	4	12	2	4
8895	135793	931792	1.449795143	1	1.60	3	Not Proven	2	6	2	Wind Farm Layout	3	54.57	3	9	2	4
8896	135764	931797	0.295925101	1	1.70	3	Not Proven	2	6	2	Wind Farm Layout	3	48.38	3	9	2	4
8897	135751	931759	0.314195589	1	1.70	3	Not Proven	2	6	2	Wind Farm Layout	3	8.30	4	12	2	4
8898	135705	931741	0.322365897	1	1.80	3	Not Proven	2	6	2	Wind Farm Layout	3	23.00	3	9	2	4
8899	135728	931751	0.307280918	1	1.80	3	Not Proven	2	6	2	Wind Farm Layout	3	7.71	4	12	2	4
8900	135700	931755	0.309256166	1	1.80	3	Not Proven	2	6	2	Wind Farm Layout	3	10.16	3	9	2	4
8901	135304	931616	1.323596146	1	1.90	3	Not Proven	2	6	2	Water Feature Minor	6	38.88	3	18	3	6
8902	135313	931647	1.204426433	1	2.00	3	Not Proven	2	6	2	Water Feature Minor	6	13.61	3	18	3	6
8903	135648	931752	0.324554534	1	2.00	3	Not Proven	2	6	2	Wind Farm Layout	3	23.96	3	9	2	4
8904	135788	931806	1.548919824	1	2.00	3	Not Proven	2	6	2	Wind Farm Layout	3	65.32	3	9	2	4
8905	135351	931635	8.085188931	6	2.00	3	Not Proven	2	36	4	Water Feature Minor	6	11.69	3	18	3	12
8906	136249	931834	2.35430607	2	2.00	3	Not Proven	2	12	2	Roads, Tracks, Paths	2	61.30	3	6	1	2
8907	135198	931477	1.513662318	1	2.00	3	Not Proven	2	6	2	Water Feature Minor	6	109.07	3	18	3	6
8908	137204	931487	3.062952755	2	1.60	3	Not Proven	2	12	2	Water Feature Minor	6	169.29	3	18	3	6
8909	137170	931483	2.975084418	2	1.60	3	Not Proven	2	12	2	Water Feature Minor	6	174.86	3	18	3	6
8910	138048	931416	5.142925979	4	1.60	3	Not Proven	2	24	3	Wind Farm Layout	3	66.19	3	9	2	6
8911	138890	933170	1.082997088	1	1.60	3	Not Proven	2	6	2	Wind Farm Layout	3	13.18	3	9	2	4
8912	137875	931657	1.166487896	1	1.60	3	Not Proven	2	6	2	Wind Farm Layout	3	17.13	3	9	2	4
8913	137942	931380	2.943059439	2	1.60	3	Not Proven	2	12	2	Water Feature Minor	6	68.19	3	18	3	6
8914	137271	931483	2.56523269	2	1.60	3	Not Proven	2	12	2	Water Feature Minor	6	145.35	3	18	3	6
8915	137967	931543	5.643653626	4	1.60	3	Not Proven	2	24	3	Wind Farm Layout	3	9.93	4	12	2	6
8916	135767	931732	0.487831959	1	1.60	3	Not Proven	2	6	2	Wind Farm Layout	3	11.13	3	9	2	4
8917	137847	931643	0.558462301	1	1.60	3	Not Proven	2	6	2	Wind Farm Layout	3	13.47	3	9	2	4
8918	138835	933167	1.972645788	1	1.60	3	Not Proven	2	6	2	Wind Farm Layout	3	11.54	3	9	2	4
8919	137601	931920	1.987124993	1	1.60	3	Not Proven	2	6	2	Wind Farm Layout	3	16.91	3	9	2	4
8920	137563	931565	4.146542934	4	1.60	3	Not Proven	2	24	3	Wind Farm Layout	3	57.12	3	9	2	6
8921	137876	931631	1.853020008	1	1.60	3	Not Proven	2	6	2	Wind Farm Layout	3	1.75	4	12	2	4
8922	137677	931951	2.957894311	2	1.60	3	Not Proven	2	12	2	Wind Farm Layout	3	13.50	3	9	2	4
8923	135743	931741	0.303871684	1	1.70	3	Not Proven	2	6	2	Wind Farm Layout	3	11.76	3	9	2	4
8924	137802	931622	0.816826011	1	1.70	3	Not Proven	2	6	2	Wind Farm Layout	3	2.82	4	12	2	4
8925	139663	933350	3.946731061	2	1.70	3	Not Proven	2	12	2	Wind Farm Layout	3	2.02	4	12	2	4
8926	137951	931562	4.995934626	4	1.70	3	Not Proven	2	24	3	Wind Farm Layout	3	16.65	3	9	2	6
8927	135800	931752	1.515397052	1	1.70	3	Not Proven	2	6	2	Wind Farm Layout	3	20.11	3	9	2	4
8928	137951	931391	5.052601298	4	1.70	3	Not Proven	2	24	3	Water Feature Minor	6	79.02	3	18	3	9
8929	135892	931743	0.620716896	1	1.70	3	Not Proven	2	6	2	Wind Farm Layout	3	2.65	4	12	2	4
8930	137421	931872	2.9087841	2	1.70	3	Not Proven	2	12	2	Wind Farm Layout	3	11.85	3	9	2	4
8931	137659	931582	2.76705104	2	1.70	3	Not Proven	2	12	2	Wind Farm Layout	3	31.68	3	9	2	4
8932	138042	931355	1.480895982	1	1.70	3	Not Proven	2	6	2	Water Feature Minor	6	40.36	3	18	3	6
8933	137665	931961	3.023594992	2	1.70	3	Not Proven	2	12	2	Wind Farm Layout	3	1.34	4	12	2	4
8934	135771	931746	0.762264485	1	1.80	3	Not Proven	2	6	2	Wind Farm Layout	3	3.72	4	12	2	4
8935	138864	933169	1.048800479	1	1.80	3	Not Proven	2	6	2	Wind Farm Layout	3	11.28	3	9	2	4
8936	137171	931498	2.955195562	2	1.80	3	Not Proven	2	12	2	Water Feature Minor	6	188.98	3	18	3	6
8937	137321	931492	2.526312438	2	1.80	3	Not Proven	2	12	2	Water Feature Minor	6	145.59	3	18	3	6
8938	137854	931628	0.610069451	1	1.80	3	Not Proven	2	6	2	Wind Farm Layout	3	3.08	4	12	2	4
8939	137682	931591	1.843007442	1	1.80	3	Not Proven	2	6	2	Wind Farm Layout	3	20.70	3	9	2	4
8940	138697	931840	4.776846495	4	1.80	3	Not Proven	2	24	3	Water Feature Minor	6	231.91	3	18	3	9
8941	136345	931210	3.809455697	2	1.80	3	Not Proven	2	12	2	Wind Farm Layout	3	51.66	3	9	2	4
8942	137619	931549	3.780235822	2	1.80	3	Not Proven	2	12	2	Water Feature Minor	6	52.15	3	18	3	6
8943	138030	931466	4.222421504	4	1.80	3	Not Proven	2	24	3	Wind Farm Layout	3	32.99	3	9	2	6
8944	138099	931358	1.077463481	1	1.80	3	Not Proven	2	6	2	Water Feature Minor	6	29.33	3	18	3	6
8945	137827	931625	0.75221488	1	1.80	3	Not Proven	2	6	2	Wind Farm Layout	3	3.01	4	12	2	4
8946	137637	931955	3.728221343	2	1.80	3	Not Proven	2	12	2	Wind Farm Layout	3	16.67	3	9	2	4
8947	136570	931429	2.246906709	2	1.80	3	Not Proven	2	12	2	Wind Farm Layout	3	177.00	3	9	2	4
8948	135788	931768	1.532654923	1	1.80	3	Not Proven	2	6	2	Wind Farm Layout	3	30.46	3	9	2	4
8949	137517	931526	1.195471466	1	1.80	3	Not Proven	2	6	2	Water Feature Minor	6	67.32	3	18	3	6
8950	135933	931760	1.465101027	1	1.80	3	Not Proven	2	6	2	Wind Farm Layout	3	17.92	3	9	2	4
8951	138721	931840	4.735825522	4	1.80	3	Not Proven	2	24	3	Water Feature Minor	6	234.27	3	18	3	9
8952	136535	931410	3.301175625	2	1.90	3	Not Proven	2	12	2	Wind Farm Layout	3	143.28	3	9	2	4
8953	137961	931351	4.092193639	4	1.90	3	Not Proven	2	24	3	Water Feature Minor	6	40.56	3	18	3	9
8954	137231	931476	2.588506606	2	1.90	3	Not Proven	2	12	2	Water Feature Minor	6	152.57	3	18	3	6
8955	136360	931211	3.782439652	2	1.90	3	Not Proven	2	12	2	Wind Farm Layout	3	53.42	3	9	2	4
8956	137422	931887	2.874984368	2	2.00	3	Not Proven	2	12	2	Wind Farm Layout	3	3.27	4	12	2	4
8957	137720	931769	3.495670321	2	2.00	3	Not Proven	2	12	2	Wind Farm Layout	3	12.76	3	9	2	4
8958	136970	931472	1.927665495	1	2.00	3	Not Proven	2	6	2	Water Feature Minor	6	207.22	3	18	3	6
8959	136494	931382	2.752863547	2	2.00	3	Not Proven	2	12	2	Wind Farm Layout	3	102.57	3	9	2	4
8960	137981	931340	4.109568373	4	2.00	3	Not Proven	2	24	3	Water Feature Minor	6	37.45	3	18	3	9
8961	139159	933236	0.336652699	1	2.00	3	Not Proven	2	6	2	Wind Farm Layout	3	13.11	3	9	2	4
8962	139533	933415	1.004049607	1	2.00	3	Not Proven	2	6	2	Wind Farm Layout	3	12.17	3	9	2	4
8963	137275	931865	0.769849571	1	2.00	3	Not Proven	2	6	2	Wind Farm Layout	3	11.21	3	9	2	4
8964	137727	931783	3.496500199	2	2.00	3	Not Proven	2	12	2	Wind Farm Layout	3	2.88	4	12	2	4
8965	138838	933182	1.371604379	1	2.00	3	Not Proven	2	6	2	Wind Farm Layout	3	3.25	4	12	2	4

8966	137754	931602	3.275682536	2	2.00	3	Not Proven	2	12	2	Wind Farm Layout	3	11.67	3	9	2	4
8967	137941	931351	3.872364014	2	2.00	3	Not Proven	2	12	2	Water Feature Minor	6	39.36	3	18	3	6
8968	137711	931586	2.643782737	2	2.00	3	Not Proven	2	12	2	Wind Farm Layout	3	24.33	3	9	2	4
8969	137273	931895	1.316117065	1	2.00	3	Not Proven	2	6	2	Wind Farm Layout	3	18.84	3	9	2	4
8970	137921	931341	5.230224251	4	2.00	3	Not Proven	2	24	3	Water Feature Minor	6	34.24	3	18	3	9
8971	137733	931796	3.138154228	2	2.00	3	Not Proven	2	12	2	Wind Farm Layout	3	17.19	3	9	2	4
8972	137564	931550	2.476119415	2	2.00	3	Not Proven	2	12	2	Water Feature Minor	6	71.11	3	18	3	6
8973	136971	931457	1.02005618	1	2.00	3	Not Proven	2	6	2	Water Feature Minor	6	205.82	3	18	3	6
8974	137224	931861	1.335826832	1	2.00	3	Not Proven	2	6	2	Wind Farm Layout	3	11.55	3	9	2	4
8975	137971	931341	4.106482928	4	2.00	3	Not Proven	2	24	3	Water Feature Minor	6	33.92	3	18	3	9
8976	137309	934217	4.390865319	4	2.00	3	Not Proven	2	24	3	Roads, Tracks, Paths	2	106.78	3	6	1	3
8977	138863	933183	0.600433571	1	2.00	3	Not Proven	2	6	2	Wind Farm Layout	3	2.74	4	12	2	4
8978	135143	931739	1.872154604	1	2.00	3	Not Proven	2	6	2	Wind Farm Layout	3	1.25	4	12	2	4
8979	135891	931758	0.852866834	1	2.00	3	Not Proven	2	6	2	Wind Farm Layout	3	17.77	3	9	2	4
8980	137019	931936	0.895784466	1	2.00	3	Not Proven	2	6	2	Roads, Tracks, Paths	2	55.23	3	6	1	2
8981	135999	931108	3.625726595	2	2.00	3	Not Proven	2	12	2	Wind Farm Layout	3	13.34	3	9	2	4
8982	136014	931107	3.631880457	2	2.00	3	Not Proven	2	12	2	Roads, Tracks, Paths	2	3.32	4	8	2	4
8983	139590	933422	1.00770117	1	2.00	3	Not Proven	2	6	2	Wind Farm Layout	3	17.25	3	9	2	4
8984	137233	934229	10.37369552	6	2.00	3	Not Proven	2	36	4	Roads, Tracks, Paths	2	146.07	3	6	1	4
8985	137952	931381	1.707299904	1	2.00	3	Not Proven	2	6	2	Water Feature Minor	6	69.04	3	18	3	6
8986	139691	933342	1.764503479	1	2.00	3	Not Proven	2	6	2	Wind Farm Layout	3	16.78	3	9	2	4
8987	135054	931653	0.755893633	1	2.00	3	Not Proven	2	6	2	Wind Farm Layout	3	2.84	4	12	2	4
8988	137901	931331	3.124049509	2	2.00	3	Not Proven	2	12	2	Water Feature Minor	6	24.09	3	18	3	6
8989	135131	931749	1.607785959	1	2.00	3	Not Proven	2	6	2	Wind Farm Layout	3	16.86	3	9	2	4
8990	137951	931350	3.889628604	2	2.00	3	Not Proven	2	12	2	Water Feature Minor	6	38.14	3	18	3	6
8991	135973	931097	3.091139107	2	2.00	3	Not Proven	2	12	2	Roads, Tracks, Paths	2	2.58	4	8	2	4
8992	137121	931465	2.876211511	2	2.00	3	Not Proven	2	12	2	Water Feature Minor	6	174.57	3	18	3	6
8993	138000	931504	4.213679456	4	2.00	3	Not Proven	2	24	3	Wind Farm Layout	3	10.11	3	9	2	6
8994	138388	933068	1.01191696	1	1.60	3	Not Proven	2	6	2	Wind Farm Layout	3	21.64	3	9	2	4
8995	138240	932287	5.056007168	4	1.60	3	Not Proven	2	24	3	Wind Farm Layout	3	163.96	3	9	2	6
8996	138099	932901	1.81228309	1	1.60	3	Not Proven	2	6	2	Wind Farm Layout	3	17.70	3	9	2	4
8997	138064	931508	4.194404648	4	1.70	3	Not Proven	2	24	3	Wind Farm Layout	3	20.58	3	9	2	6
8998	137991	931541	4.180813791	4	1.80	3	Not Proven	2	24	3	Wind Farm Layout	3	21.61	3	9	2	6
8999	138344	931436	3.584525088	2	1.80	3	Not Proven	2	12	2	Wind Farm Layout	3	18.42	3	9	2	4
9000	137907	932844	3.093977987	2	1.80	3	Not Proven	2	12	2	Wind Farm Layout	3	11.98	3	9	2	4
9001	138144	932917	1.665035134	1	1.80	3	Not Proven	2	6	2	Wind Farm Layout	3	15.62	3	9	2	4
9002	138025	931491	4.196608016	4	1.80	3	Not Proven	2	24	3	Wind Farm Layout	3	13.69	3	9	2	6
9003	138343	931421	3.612330474	2	1.80	3	Not Proven	2	12	2	Wind Farm Layout	3	3.44	4	12	2	4
9004	138242	932940	1.121341818	1	1.80	3	Not Proven	2	6	2	Wind Farm Layout	3	30.58	3	9	2	4
9005	138150	932903	1.585237699	1	1.80	3	Not Proven	2	6	2	Wind Farm Layout	3	2.59	4	12	2	4
9006	137935	932230	2.13741257	2	1.90	3	Not Proven	2	12	2	Wind Farm Layout	3	12.71	3	9	2	4
9007	137926	932242	4.764286082	4	1.90	3	Not Proven	2	24	3	Wind Farm Layout	3	2.27	4	12	2	6
9008	137976	932258	2.979270382	2	1.90	3	Not Proven	2	12	2	Wind Farm Layout	3	12.57	3	9	2	4
9009	137728	932025	2.262775728	2	2.00	3	Not Proven	2	12	2	Wind Farm Layout	3	1.92	4	12	2	4
9010	138012	931517	4.17624156	4	2.00	3	Not Proven	2	24	3	Wind Farm Layout	3	6.46	4	12	2	6
9011	137714	932011	3.641073634	2	2.00	3	Not Proven	2	12	2	Wind Farm Layout	3	2.40	4	12	2	4
9012	137967	932271	7.327475772	4	2.00	3	Not Proven	2	24	3	Wind Farm Layout	3	3.23	4	12	2	6
9013	137875	932226	1.948162764	1	2.00	3	Not Proven	2	6	2	Wind Farm Layout	3	17.11	3	9	2	4
9014	138201	932908	1.563251305	1	2.00	3	Not Proven	2	6	2	Wind Farm Layout	3	23.39	3	9	2	4
9015	137796	932098	3.314376127	2	2.00	3	Not Proven	2	12	2	Wind Farm Layout	3	2.48	4	12	2	4
9016	138246	932926	1.331563854	1	2.00	3	Not Proven	2	6	2	Wind Farm Layout	3	43.19	3	9	2	4
9017	138100	931471	4.185295123	4	2.00	3	Not Proven	2	24	3	Wind Farm Layout	3	7.85	4	12	2	6
9018	139605	933322	1.232530638	1	2.10	3	Not Proven	2	6	2	Wind Farm Layout	3	59.27	3	9	2	4
9019	138838	933709	2.798208642	2	2.10	3	Not Proven	2	12	2	Wind Farm Layout	3	12.79	3	9	2	4
9020	138762	933713	3.330586143	2	2.10	3	Not Proven	2	12	2	Wind Farm Layout	3	7.02	4	12	2	4
9021	139894	933237	0.898076535	1	2.10	3	Not Proven	2	6	2	Wind Farm Layout	3	11.96	3	9	2	4
9022	139608	933337	1.216954878	1	2.10	3	Not Proven	2	6	2	Wind Farm Layout	3	46.77	3	9	2	4
9023	138819	933702	4.37306877	4	2.10	3	Not Proven	2	24	3	Wind Farm Layout	3	3.43	4	12	2	6
9024	138143	933344	2.086408432	2	2.10	3	Not Proven	2	12	2	Water Feature Minor	6	113.46	3	18	3	6
9025	138421	933187	1.26667456	1	2.10	3	Not Proven	2	6	2	Water Feature Minor	6	55.79	3	18	3	6
9026	138437	933204	1.9745412	1	2.10	3	Not Proven	2	6	2	Water Feature Minor	6	64.18	3	18	3	6
9027	138458	933208	1.621935219	1	2.10	3	Not Proven	2	6	2	Water Feature Minor	6	84.15	3	18	3	6
9028	138483	933222	1.649903117	1	2.10	3	Not Proven	2	6	2	Water Feature Minor	6	108.50	3	18	3	6
9029	138773	933186	1.539313836	1	2.10	3	Not Proven	2	6	2	Wind Farm Layout	3	11.13	3	9	2	4
9030	138846	933203	3.85930312	2	2.10	3	Not Proven	2	12	2	Wind Farm Layout	3	23.72	3	9	2	4
9031	139161	933379	5.543952421	4	2.10	3	Not Proven	2	24	3	Wind Farm Layout	3	54.09	3	9	2	6
9032	138390	933325	2.663942355	2	2.10	3	Not Proven	2	12	2	Water Feature Minor	6	102.78	3	18	3	6
9033	138434	933194	0.983710211	1	2.10	3	Not Proven	2	6	2	Water Feature Minor	6	64.28	3	18	3	6
9034	138475	933231	1.643798982	1	2.10	3	Not Proven	2	6	2	Water Feature Minor	6	101.04	3	18	3	6
9035	138821	933004	1.261599052	1	2.20	3	Not Proven	2	6	2	Water Feature Minor	6	70.92	3	18	3	6
9036	138793	933714	3.40270931	2	2.20	3	Not Proven	2	12	2	Wind Farm Layout	3	11.98	3	9	2	4
9037	138768	933726	3.058996241	2	2.20	3	Not Proven	2	12	2	Wind Farm Layout	3	20.67	3	9	2	4
9038	139297	933463	1.507696229	1	2.20	3	Not Proven	2	6	2	Wind Farm Layout	3	55.91	3	9	2	4
9039	139216	933536	6.644033081	4	2.20	3	Not Proven	2	24	3	Wind Farm Layout	3	110.09	3	9	2	6
9040	138085	933346	1.241629741	1	2.20	3	Not Proven	2	6	2	Water Feature Minor	6	129.08	3	18	3	6
9041	138964	933102	1.071214607	1	2.20	3	Not Proven	2	6	2	Wind Farm Layout	3	90.37	3	9	2	4
9042	138961	933152	1.127899339	1	2.20	3	Not Proven	2	6	2	Wind Farm Layout	3	40.44	3	9	2	4
9043	139899	933266	0.592796283	1	2.20	3	Not Proven	2	6	2	Wind Farm Layout	3	17.45	3	9	2	4
9044	139157	933356	5.506656888	4	2.20	3	Not Proven	2	24	3	Wind Farm Layout	3	65.10	3	9	2	6
9045	138409	933180	1.514986391	1	2.20	3	Not Proven	2	6	2	Water Feature Minor	6	50.94	3	18	3	6
9046	138488	933200	1.623353324	1	2.20	3	Not Proven	2	6	2	Wind Farm Layout	3	86.43	3	9	2	4
9047	138844	933219	4.874256791	4	2.20	3	Not Proven	2	24	3	Wind Farm Layout	3	39.81	3	9	2	6
9048	138085	933403	1.059875902	1	2.30	3	Not Proven	2	6	2	Water Feature Minor	6	111.61	3	18	3	6
9049	138453	933224	1.677236818	1	2.30	3	Not Proven	2	6	2	Water Feature Minor	6	78.58	3	18	3	6
9050	138770	933201	1.211759954	1	2.30	3	Not Proven	2	6	2	Wind Farm Layout	3	26.27	3	9	2	4
9051	138894	933042	1.0308625	1	2.30	3	Not Proven	2	6	2	Water Feature Minor	6	19.96	3	18	3	6
9052	138960	933001	3.475611663	2	2.30	3	Not Proven	2	12	2	Water Feature Minor	6	52.14	3	18	3	6
9053	138950	931178	0.965909961	1	2.30	3	Not Proven	2	6	2	Wind Farm Layout	3	13.22	3	9	2	4
9054	138823	933184	1.115186727	1	2.30	3	Not Proven	2	6	2	Wind Farm Layout	3	6.14	4	12	2	4
9055	139106	933382	4.803517063	4	2.30	3	Not Proven	2	24	3	Wind Farm Layout	3	77.70	3	9	2	6
9056	138103	933333	3.710501706	2	2.30	3	Not Proven	2	12	2	Water Feature Minor	6	141.22	3	18	3	6
9057	139305	933328	8.720465506	6	2.30	3	Not Proven	2	36	4	Wind Farm Layout	3	31.41	3	9	2	8
9058	138410	933278	1.983046397	1	2.30	3	Not Proven	2	6	2	Water Feature Minor	6	66.52	3	18	3	6
9059	138439	933213	1.969164215	1	2.30	3	Not Proven	2	6	2	Water Feature Minor	6	64.74	3	18	3	6
9060	138793	933206	1.271955967	1	2.30	3	Not Proven	2	6	2	Wind Farm Layout	3	29.88	3	9	2	4
9061	138848	932974	1.379599094	1	2.30	3	Not Proven	2	6	2	Water Feature Minor	6	53.79	3	18	3	6
9062	139921	933248	0.577240681	1	2.30	3	Not Proven	2	6	2	Wind Farm Layout	3	3.26	4	12	2	4
9063	138157	933423	6.493036434	4	2.40	3	Not Proven	2	24	3	Water Feature Minor	6	60.10	3	18	3	9
9064	138430	933216	1.995713152	1	2.40	3	Not Proven	2	6	2	Water Feature Minor	6	55.57	3	18	3	6
9065	138775	933706	3.316182221	2	2.40	3	Not Proven	2	12	2	Wind Farm Layout	3	1.75	4	12	2	4
9066	139325	933453	7.255811493	4	2.40	3	Not Proven	2	24	3	Wind Farm Layout	3	50.75	3	9	2	6
9067	138327	933359	4.299378395	4	2.40	3	Not Proven	2	24	3	Water Feature Minor	6	122.88	3	18	3	9
9068	138399	933183	1.546297987	1	2.40	3	Not Proven	2	6	2	Water Feature Minor	6	42.05	3	18	3	6
9069	139166	933344	4.514654437	4	2.40	3	Not Proven	2	24	3	Wind Farm Layout	3	50.51	3	9	2	6
9070	138116	933410	1.752392643	1	2.40	3	Not Proven	2	6	2	Water Feature Minor	6	97.70	3	18	3	6
9071	138124	933415	1.780081387	1	2.40	3	Not Proven	2	6	2	Water Feature Minor	6	88.43	3	18	3	6
9072	138412	933190	1.014044477	1	2.40	3	Not Proven	2	6	2	Water Feature Minor	6	46.66	3	18	3	6
9073	138928	932885	2.961836584	2	2.40	3	Not Proven	2	12	2	Water Feature Minor	6	116.95	3	18	3	6
9074	138949	933075	1.040061491	1	2.40	3	Not Proven	2	6	2	Water Feature Minor	6	64.21	3	18	3	6
9075	138977	933105	1.076359293	1	2.40	3	Not Proven	2	6	2	Wind Farm Layout	3	89.12	3	9	2	4
9076	138947	933126	1.117453425	1	2.40	3	Not Proven	2	6	2	Wind Farm Layout	3	64.34	3	9	2	4
9077	139895	933251	0.849460339	1	2.40	3	Not Proven	2	6	2	Wind Farm Layout	3	2.00	4	12	2	4
9078	139626	933302	2.05829139	2	2.40	3	Not Proven	2	12	2	Wind Farm Layout	3	57.85	3	9	2	4
9079	139601	933307	4.136321511	4	2.50	3	Not Proven	2	24	3	Wind Farm Layout	3	72.51	3	9	2	6
9080	138771	933716	3.329844892	2	2.50	3	Not Proven	2	12	2	Wind Farm Layout	3	11.14	3	9	2	4
9081	138427	933207	1.70201376	1	2.50	3	Not Proven	2	6	2	Water Feature Minor	6	53.76	3	18	3	6
9082	138947	933010	3.199065496	2	2.50	3	Not Proven	2	12	2	Water Feature Minor	6	38.19	3	18	3	6
9083	139994	933236	0.151035419	1	2.50	3	Not Proven	2	6	2	Wind Farm Layout	3	3.24	4	12	2	4
9084	139826	933281	2.06392424	2	2.50	3	Not Proven	2	12	2	Wind Farm Layout	3	18.01	3	9	2	4
9085	139745	933271	5.665881717	4	2.50	3	Not Proven	2	24	3	Wind Farm Layout	3	11.83	3	9	2	6
9086	138817	933710	4.463410326	4	2.50	3	Not Proven	2	24	3	Wind Farm Layout	3	11.10	3	9	2	6
9087	138758	933722	3.327059263	2	2.50	3	Not Proven	2	12	2	Wind Farm Layout	3	15.43	3	9	2	4
9088	138107	933404	1.721838035	1	2.50	3	Not Proven	2	6	2	Water Feature Minor	6	108.43	3	18	3	6
9089	138442	933223	1.998447309	1	2.50	3	Not Proven	2	6	2	Water Feature Minor	6	67.54	3	18	3	6
9090	138797	933193	0.998848572	1	2.50	3	Not Proven	2	6	2	Wind Farm Layout	3	16.67	3	9	2	4
9091	138894	933068	1.033035493	1	2.50	3	Not Proven	2	6	2	Water Feature Minor	6	43.64	3	18	3	6
9092	138864	933015	0.995693103	1	2.50	3	Not Proven	2	6	2	Water Feature Minor	6	28.45	3	18	3	6
9093	138947	933100	1.041853935	1	2.50	3	Not Proven	2	6	2	Water Feature Minor	6	83.87	3	18	3	6
9094	138977	933127	1.07680271	1	2.50	3	Not Proven	2	6	2	Wind Farm Layout	3	67.33	3	9	2	4
9095	138946	933153	1.104671117	1	2.50	3	Not Proven	2	6	2	Wind Farm Layout	3	37.47	3	9	2	4

9096	139970	933240	0.178190246	1	2.50	3	Not Proven	2	6	2	Wind Farm Layout	3	3.30	4	12	2	4
9097	139945	933243	0.167340299	1	2.50	3	Not Proven	2	6	2	Wind Farm Layout	3	2.22	4	12	2	4
9098	139873	933272	2.324755235	2	2.50	3	Not Proven	2	12	2	Wind Farm Layout	3	19.16	3	9	2	4
9099	139455	933323	2.297933542	2	2.50	3	Not Proven	2	12	2	Wind Farm Layout	3	90.25	3	9	2	4
9100	139330	933315	1.887882805	1	2.50	3	Not Proven	2	6	2	Wind Farm Layout	3	51.73	3	9	2	4
9101	138112	933396	1.957533072	1	2.50	3	Not Proven	2	6	2	Water Feature Minor	6	110.28	3	18	3	6
9102	138133	933420	1.839086606	1	2.50	3	Not Proven	2	6	2	Water Feature Minor	6	78.46	3	18	3	6
9103	138403	933192	0.920710457	1	2.50	3	Not Proven	2	6	2	Water Feature Minor	6	38.32	3	18	3	6
9104	138415	933200	0.338652721	1	2.50	3	Not Proven	2	6	2	Water Feature Minor	6	44.42	3	18	3	6
9105	138424	933197	0.408327198	1	2.50	3	Not Proven	2	6	2	Water Feature Minor	6	53.87	3	18	3	6
9106	138435	933234	1.994201286	1	2.50	3	Not Proven	2	6	2	Water Feature Minor	6	61.98	3	18	3	6
9107	138443	933226	1.988102609	1	2.50	3	Not Proven	2	6	2	Water Feature Minor	6	68.72	3	18	3	6
9108	139430	933323	2.290752973	2	2.50	3	Not Proven	2	12	2	Wind Farm Layout	3	81.88	3	9	2	4
9109	138862	932987	1.320615302	1	2.50	3	Not Proven	2	6	2	Water Feature Minor	6	35.34	3	18	3	6
9110	138961	933127	1.1053451	1	2.50	3	Not Proven	2	6	2	Wind Farm Layout	3	65.21	3	9	2	4
9111	137468	932410	0.978985429	1	2.10	3	Not Proven	2	6	2	Water Feature Minor	6	179.76	3	18	3	6
9112	137994	932570	6.565750891	4	2.10	3	Not Proven	2	24	3	Water Feature Minor	6	91.80	3	18	3	9
9113	138210	932683	6.444084834	4	2.10	3	Not Proven	2	24	3	Roads, Tracks, Paths	2	19.83	3	6	1	3
9114	137410	932922	1.360934272	1	2.10	3	Not Proven	2	6	2	Water Feature Minor	6	54.82	3	18	3	6
9115	138595	931393	2.22960843	2	2.10	3	Not Proven	2	12	2	Wind Farm Layout	3	60.34	3	9	2	4
9116	136577	931076	2.027563029	2	2.10	3	Not Proven	2	12	2	Roads, Tracks, Paths	2	10.05	3	6	1	2
9117	138144	931212	1.817658398	1	2.10	3	Not Proven	2	6	2	Water Feature Minor	6	101.38	3	18	3	6
9118	138225	932701	5.542657995	4	2.10	3	Not Proven	2	24	3	Roads, Tracks, Paths	2	36.51	3	6	1	3
9119	137821	931238	7.790456086	4	2.10	3	Not Proven	2	24	3	Water Feature Minor	6	12.07	3	18	3	9
9120	138489	931489	4.371313809	4	2.10	3	Not Proven	2	24	3	Wind Farm Layout	3	80.07	3	9	2	6
9121	138022	932563	0.426896492	1	2.10	3	Not Proven	2	6	2	Wind Farm Layout	3	66.17	3	9	2	4
9122	138509	931285	3.917533948	2	2.10	3	Not Proven	2	12	2	Wind Farm Layout	3	76.45	3	9	2	4
9123	136625	931090	2.175312349	2	2.10	3	Not Proven	2	12	2	Wind Farm Layout	3	6.02	4	12	2	4
9124	138055	932474	1.457027741	1	2.10	3	Not Proven	2	6	2	Wind Farm Layout	3	46.27	3	9	2	4
9125	138115	932697	4.071828025	4	2.10	3	Not Proven	2	24	3	Wind Farm Layout	3	8.44	4	12	2	6
9126	136987	931497	1.232851417	1	2.10	3	Not Proven	2	6	2	Water Feature Minor	6	181.06	3	18	3	6
9127	137402	932929	2.680030961	2	2.10	3	Not Proven	2	12	2	Water Feature Minor	6	50.61	3	18	3	6
9128	138121	932679	3.964181221	2	2.10	3	Not Proven	2	12	2	Wind Farm Layout	3	19.74	3	9	2	4
9129	136636	931083	1.699120892	1	2.10	3	Not Proven	2	6	2	Wind Farm Layout	3	14.62	3	9	2	4
9130	136661	931080	1.130963121	1	2.10	3	Not Proven	2	6	2	Wind Farm Layout	3	21.40	3	9	2	4
9131	135897	931012	4.033086772	4	2.10	3	Not Proven	2	24	3	Water Feature Minor	6	77.54	3	18	3	9
9132	136613	931096	2.097436053	2	2.10	3	Not Proven	2	12	2	Wind Farm Layout	3	1.74	4	12	2	4
9133	138258	932628	5.883496113	4	2.10	3	Not Proven	2	24	3	Roads, Tracks, Paths	2	87.61	3	6	1	3
9134	138217	932621	5.900232807	4	2.10	3	Not Proven	2	24	3	Roads, Tracks, Paths	2	54.87	3	6	1	3
9135	138449	931275	6.476694072	4	2.10	3	Not Proven	2	24	3	Water Feature Minor	6	93.56	3	18	3	9
9136	137883	931267	5.22643166	4	2.10	3	Not Proven	2	24	3	Water Feature Minor	6	31.54	3	18	3	9
9137	139011	932855	2.892512772	2	2.10	3	Not Proven	2	12	2	Water Feature Minor	6	179.80	3	18	3	6
9138	137831	932831	1.707212379	1	2.10	3	Not Proven	2	6	2	Wind Farm Layout	3	16.65	3	9	2	4
9139	138548	931627	2.043282509	2	2.10	3	Not Proven	2	12	2	Water Feature Minor	6	34.00	3	18	3	6
9140	135927	931022	4.766885314	4	2.10	3	Not Proven	2	24	3	Water Feature Minor	6	74.18	3	18	3	9
9141	137970	931189	1.877292343	1	2.10	3	Not Proven	2	6	2	Water Feature Minor	6	110.59	3	18	3	6
9142	136888	931488	2.567734555	2	2.10	3	Not Proven	2	12	2	Water Feature Minor	6	193.83	3	18	3	6
9143	136867	932755	2.397724078	2	2.10	3	Not Proven	2	12	2	Water Feature Minor	6	153.64	3	18	3	6
9144	138496	931513	4.391043024	4	2.10	3	Not Proven	2	24	3	Water Feature Minor	6	82.35	3	18	3	9
9145	138969	932704	1.4399118	1	2.10	3	Not Proven	2	6	2	Water Feature Minor	6	182.41	3	18	3	6
9146	137366	932930	2.748279167	2	2.10	3	Not Proven	2	12	2	Water Feature Minor	6	64.21	3	18	3	6
9147	138600	931825	5.665647748	4	2.10	3	Not Proven	2	24	3	Water Feature Minor	6	133.88	3	18	3	9
9148	136628	931081	1.985116443	1	2.10	3	Not Proven	2	6	2	Wind Farm Layout	3	15.36	3	9	2	4
9149	135917	931016	4.554572448	4	2.10	3	Not Proven	2	24	3	Water Feature Minor	6	71.35	3	18	3	9
9150	137852	932723	1.721702962	1	2.10	3	Not Proven	2	6	2	Wind Farm Layout	3	126.25	3	9	2	4
9151	138517	932448	3.865374624	2	2.10	3	Not Proven	2	12	2	Water Feature Minor	6	139.04	3	18	3	6
9152	137812	932786	1.705196522	1	2.20	3	Not Proven	2	6	2	Wind Farm Layout	3	59.31	3	9	2	4
9153	137841	932841	1.719940749	1	2.20	3	Not Proven	2	6	2	Wind Farm Layout	3	7.81	4	12	2	4
9154	137851	932841	1.70353313	1	2.20	3	Not Proven	2	6	2	Wind Farm Layout	3	8.89	4	12	2	4
9155	138233	932610	5.204743641	4	2.20	3	Not Proven	2	24	3	Roads, Tracks, Paths	2	74.17	3	6	1	3
9156	137378	932501	0.758006062	1	2.20	3	Not Proven	2	6	2	Water Feature Minor	6	65.97	3	18	3	6
9157	138479	931284	4.724406597	4	2.20	3	Not Proven	2	24	3	Wind Farm Layout	3	97.83	3	9	2	6
9158	138230	932615	5.856612965	4	2.20	3	Not Proven	2	24	3	Roads, Tracks, Paths	2	69.15	3	6	1	3
9159	135917	931022	4.76063125	4	2.20	3	Not Proven	2	24	3	Water Feature Minor	6	76.97	3	18	3	9
9160	137415	932415	2.872837564	2	2.20	3	Not Proven	2	12	2	Water Feature Minor	6	159.57	3	18	3	6
9161	136988	931482	0.936319419	1	2.20	3	Not Proven	2	6	2	Water Feature Minor	6	196.01	3	18	3	6
9162	138281	932649	5.212061868	4	2.20	3	Not Proven	2	24	3	Roads, Tracks, Paths	2	98.22	3	6	1	3
9163	138264	930923	3.401625231	2	2.20	3	Not Proven	2	12	2	Water Feature Minor	6	130.50	3	18	3	6
9164	138489	931285	4.787110441	4	2.20	3	Not Proven	2	24	3	Wind Farm Layout	3	90.22	3	9	2	6
9165	137861	932841	1.725413599	1	2.20	3	Not Proven	2	6	2	Wind Farm Layout	3	9.97	4	12	2	4
9166	137810	932806	1.709734288	1	2.20	3	Not Proven	2	6	2	Wind Farm Layout	3	39.22	3	9	2	4
9167	138189	932684	5.201954773	4	2.20	3	Not Proven	2	24	3	Roads, Tracks, Paths	2	0.33	4	8	2	6
9168	135887	931042	4.034337817	4	2.20	3	Not Proven	2	24	3	Wind Farm Layout	3	99.39	3	9	2	6
9169	139290	931305	2.361480717	2	2.20	3	Not Proven	2	12	2	Wind Farm Layout	3	12.13	3	9	2	4
9170	139212	931312	3.621593387	2	2.20	3	Not Proven	2	12	2	Wind Farm Layout	3	19.53	3	9	2	4
9171	136630	931092	2.529164274	2	2.20	3	Not Proven	2	12	2	Wind Farm Layout	3	4.80	4	12	2	4
9172	136593	931091	1.996078109	1	2.20	3	Not Proven	2	6	2	Wind Farm Layout	3	0.14	4	12	2	4
9173	138988	931345	2.436311163	2	2.20	3	Not Proven	2	12	2	Wind Farm Layout	3	55.86	3	9	2	4
9174	138665	932480	1.272875222	1	2.20	3	Not Proven	2	6	2	Water Feature Minor	6	0.88	4	24	3	6
9175	137831	932811	1.709812742	1	2.20	3	Not Proven	2	6	2	Wind Farm Layout	3	36.53	3	9	2	4
9176	137265	932700	1.542346204	1	2.20	3	Not Proven	2	6	2	Wind Farm Layout	3	112.69	3	9	2	4
9177	138993	932751	1.495016863	1	2.20	3	Not Proven	2	6	2	Water Feature Minor	6	226.23	3	18	3	6
9178	138252	932615	5.889200937	4	2.20	3	Not Proven	2	24	3	Roads, Tracks, Paths	2	88.51	3	6	1	3
9179	138206	932613	4.776509673	4	2.20	3	Not Proven	2	24	3	Roads, Tracks, Paths	2	49.01	3	6	1	3
9180	138528	931295	3.564590843	2	2.20	3	Not Proven	2	12	2	Wind Farm Layout	3	56.12	3	9	2	4
9181	137125	931179	2.409777184	2	2.20	3	Not Proven	2	12	2	Roads, Tracks, Paths	2	55.74	3	6	1	2
9182	137903	931267	6.212168154	4	2.20	3	Not Proven	2	24	3	Water Feature Minor	6	36.55	3	18	3	9
9183	137822	931223	6.361845623	4	2.20	3	Not Proven	2	24	3	Water Feature Minor	6	20.86	3	18	3	9
9184	136542	931065	2.936399223	2	2.20	3	Not Proven	2	12	2	Roads, Tracks, Paths	2	15.54	3	6	1	2
9185	137821	932811	1.70719389	1	2.20	3	Not Proven	2	6	2	Wind Farm Layout	3	35.45	3	9	2	4
9186	136641	931075	1.393615133	1	2.20	3	Not Proven	2	6	2	Wind Farm Layout	3	23.28	3	9	2	4
9187	136603	931094	1.999376141	1	2.20	3	Not Proven	2	6	2	Wind Farm Layout	3	1.29	4	12	2	4
9188	136857	932757	3.781354448	2	2.20	3	Not Proven	2	12	2	Water Feature Minor	6	153.23	3	18	3	6
9189	136977	931156	2.681121575	2	2.20	3	Not Proven	2	12	2	Wind Farm Layout	3	15.15	3	9	2	4
9190	136012	931100	3.629958063	2	2.20	3	Not Proven	2	12	2	Roads, Tracks, Paths	2	0.48	4	8	2	4
9191	138610	931843	5.857906664	4	2.20	3	Not Proven	2	24	3	Water Feature Minor	6	148.23	3	18	3	9
9192	138304	930901	1.668537607	1	2.20	3	Not Proven	2	6	2	Water Feature Minor	6	143.00	3	18	3	6
9193	137883	931276	4.509700003	4	2.20	3	Not Proven	2	24	3	Water Feature Minor	6	22.54	3	18	3	9
9194	139209	931297	0.206830242	1	2.20	3	Not Proven	2	6	2	Wind Farm Layout	3	34.33	3	9	2	4
9195	137821	932802	1.712221076	1	2.20	3	Not Proven	2	6	2	Wind Farm Layout	3	44.40	3	9	2	4
9196	137427	932936	0.996297919	1	2.20	3	Not Proven	2	6	2	Water Feature Minor	6	38.14	3	18	3	6
9197	138969	932734	1.472331446	1	2.20	3	Not Proven	2	6	2	Water Feature Minor	6	196.86	3	18	3	6
9198	138338	932307	1.08781974	1	2.20	3	Not Proven	2	6	2	Water Feature Minor	6	95.33	3	18	3	6
9199	136554	931079	2.937075983	2	2.20	3	Not Proven	2	12	2	Roads, Tracks, Paths	2	3.56	4	8	2	4
9200	137515	932392	1.463642499	1	2.20	3	Not Proven	2	6	2	Water Feature Minor	6	131.76	3	18	3	6
9201	135927	931032	4.746129554	4	2.20	3	Not Proven	2	24	3	Roads, Tracks, Paths	2	80.36	3	6	1	3
9202	138266	932422	3.550806575	2	2.20	3	Not Proven	2	12	2	Wind Farm Layout	3	155.76	3	9	2	4
9203	138610	931834	6.685189085	4	2.20	3	Not Proven	2	24	3	Water Feature Minor	6	145.69	3	18	3	9
9204	138167	932675	5.023250614	4	2.20	3	Not Proven	2	24	3	Wind Farm Layout	3	12.70	3	9	2	6
9205	137024	931178	2.636238033	2	2.20	3	Not Proven	2	12	2	Wind Farm Layout	3	51.01	3	9	2	4
9206	135907	931042	4.745041144	4	2.20	3	Not Proven	2	24	3	Roads, Tracks, Paths	2	88.35	3	6	1	3
9207	136878	932764	5.804133282	4	2.20	3	Not Proven	2	24	3	Water Feature Minor	6	143.68	3	18	3	9
9208	138469	931285	3.088919428	2	2.20	3	Not Proven	2	12	2	Wind Farm Layout	3	104.00	3	9	2	4
9209	135897	931042	3.819775734	2	2.20	3	Not Proven	2	12	2	Roads, Tracks, Paths	2	95.82	3	6	1	2
9210	135887	931013	4.014335729	4	2.20	3	Not Proven	2	24	3	Water Feature Minor	6	84.12	3	18	3	9
9211	137250	932701	1.542340755	1	2.20	3	Not Proven	2	6	2	Wind Farm Layout	3	98.53	3	9	2	4
9212	138298	931235	1.084873248	1	2.20	3	Not Proven	2	6	2	Water Feature Minor	6	71.68	3	18	3	6
9213	135857	931042	3.870714732	2	2.20	3	Not Proven	2	12	2	Wind Farm Layout	3	90.74	3	9	2	4
9214	138981	932830	2.464479021	2	2.20	3	Not Proven	2	12	2	Water Feature Minor	6	186.39	3	18	3	6
9215	137810	932821	1.708467483	1	2.20	3	Not Proven	2	6	2	Wind Farm Layout	3	24.32	3	9	2	4
9216	138208	932617	5.9042751	4	2.20	3	Not Proven	2	24	3	Roads, Tracks, Paths	2	48.85	3	6	1	3
9217	135877	931022	4.014347084	4	2.20	3	Not Proven	2	24	3	Water Feature Minor	6	96.79	3	18	3	9
9218	138988	931315	2.574143663	2	2.20	3	Not Proven	2	12	2	Wind Farm Layout	3	27.72	3	9	2	4
9219	138526	931502	4.068844055	4	2.30	3	Not Proven	2	24	3	Water Feature Minor	6	89.93	3	18	3	9
9220	135917	931032	4.755305656	4	2.30	3	Not Proven	2	24	3	Water Feature Minor	6	86.44	3	18	3	9
9221	138503	931484	3.951383479	2	2.30	3	Not Proven	2	12	2	Wind Farm Layout	3	78.31	3	9	2	4
9222	136887	932753	1.333259445	1	2.30	3	Not Proven	2	6	2	Water Feature Minor	6	154.46	3	18	3	6
9223	139013	931344	2.612030023	2	2.30	3	Not Proven	2	12	2	Wind Farm Layout	3	46.96	3	9	2	4
9224	137811	932831	1.703556215	1	2.30	3	Not Proven	2	6	2	Wind Farm Layout	3	14.49	3	9	2	4
9225	138174	931216	3.47646267	2	2.30	3	Not Proven	2	12	2	Water Feature Minor	6	98.24	3	18	3	6

9226	137970	932562	0.677751902	1	2.30	3	Not Proven	2	6	2	Water Feature Minor	6	67.23	3	18	3	6
9227	137880	932861	1.692162289	1	2.30	3	Not Proven	2	6	2	Wind Farm Layout	3	7.83	4	12	2	4
9228	138212	932706	4.840478813	4	2.30	3	Not Proven	2	24	3	Roads, Tracks, Paths	2	27.73	3	6	1	3
9229	136574	931085	1.91415855	1	2.30	3	Not Proven	2	6	2	Roads, Tracks, Paths	2	0.70	4	8	2	4
9230	136438	931014	0.270433794	1	2.30	3	Not Proven	2	6	2	Roads, Tracks, Paths	2	101.86	3	6	1	2
9231	136876	931152	2.804327489	2	2.30	3	Not Proven	2	12	2	Wind Farm Layout	3	8.86	4	12	2	4
9232	136543	931055	2.942040041	2	2.30	3	Not Proven	2	12	2	Roads, Tracks, Paths	2	25.57	3	6	1	2
9233	137423	932926	1.052143223	1	2.30	3	Not Proven	2	6	2	Water Feature Minor	6	48.56	3	18	3	6
9234	138728	931424	10.28113192	6	2.30	3	Not Proven	2	36	4	Water Feature Minor	6	110.73	3	18	3	12
9235	136590	931101	1.997275903	1	2.30	3	Not Proven	2	6	2	Roads, Tracks, Paths	2	4.77	4	8	2	4
9236	136828	932770	1.744111923	1	2.30	3	Not Proven	2	6	2	Water Feature Minor	6	143.08	3	18	3	6
9237	137422	932939	1.123545423	1	2.30	3	Not Proven	2	6	2	Water Feature Minor	6	35.82	3	18	3	6
9238	137332	932483	4.553925876	4	2.30	3	Not Proven	2	24	3	Water Feature Minor	6	84.27	3	18	3	9
9239	137076	931171	2.408415342	2	2.30	3	Not Proven	2	12	2	Roads, Tracks, Paths	2	58.30	3	6	1	2
9240	135887	931022	4.014348974	4	2.30	3	Not Proven	2	24	3	Water Feature Minor	6	91.47	3	18	3	9
9241	138277	932658	5.210970731	4	2.30	3	Not Proven	2	24	3	Roads, Tracks, Paths	2	91.23	3	6	1	3
9242	137380	932932	2.750464448	2	2.30	3	Not Proven	2	12	2	Water Feature Minor	6	56.17	3	18	3	6
9243	138245	930944	2.864610905	2	2.30	3	Not Proven	2	12	2	Water Feature Minor	6	119.99	3	18	3	6
9244	138285	930902	1.667259454	1	2.30	3	Not Proven	2	6	2	Water Feature Minor	6	145.07	3	18	3	6
9245	136561	931092	2.91924179	2	2.30	3	Not Proven	2	12	2	Wind Farm Layout	3	5.73	4	12	2	4
9246	138982	932727	1.450882068	1	2.30	3	Not Proven	2	6	2	Water Feature Minor	6	204.47	3	18	3	6
9247	137821	932831	1.725360385	1	2.30	3	Not Proven	2	6	2	Wind Farm Layout	3	15.58	3	9	2	4
9248	137811	932811	1.712370665	1	2.30	3	Not Proven	2	6	2	Wind Farm Layout	3	34.36	3	9	2	4
9249	138617	932463	2.057362227	2	2.30	3	Not Proven	2	12	2	Water Feature Minor	6	43.53	3	18	3	6
9250	138243	932611	5.659643339	4	2.30	3	Not Proven	2	24	3	Roads, Tracks, Paths	2	82.48	3	6	1	3
9251	137841	932851	1.715194628	1	2.30	3	Not Proven	2	6	2	Wind Farm Layout	3	2.12	4	12	2	4
9252	137820	932821	1.724120861	1	2.30	3	Not Proven	2	6	2	Wind Farm Layout	3	25.40	3	9	2	4
9253	138248	932624	5.897471675	4	2.30	3	Not Proven	2	24	3	Roads, Tracks, Paths	2	80.70	3	6	1	3
9254	138159	931214	2.178193994	2	2.30	3	Not Proven	2	12	2	Water Feature Minor	6	105.36	3	18	3	6
9255	137871	932852	1.720370102	1	2.30	3	Not Proven	2	6	2	Wind Farm Layout	3	0.13	4	12	2	4
9256	138198	932689	4.94458169	4	2.30	3	Not Proven	2	24	3	Roads, Tracks, Paths	2	7.22	4	8	2	6
9257	137797	931207	0.932497288	1	2.30	3	Not Proven	2	6	2	Water Feature Minor	6	4.20	4	24	3	6
9258	137394	932935	2.729871083	2	2.30	3	Not Proven	2	12	2	Water Feature Minor	6	47.85	3	18	3	6
9259	137369	932507	0.789916448	1	2.30	3	Not Proven	2	6	2	Water Feature Minor	6	58.15	3	18	3	6
9260	138226	932625	5.886549729	4	2.30	3	Not Proven	2	24	3	Roads, Tracks, Paths	2	60.90	3	6	1	3
9261	137413	932444	0.575606064	1	2.30	3	Not Proven	2	6	2	Water Feature Minor	6	131.60	3	18	3	6
9262	137801	932821	1.709496334	1	2.30	3	Not Proven	2	6	2	Wind Farm Layout	3	23.33	3	9	2	4
9263	136610	931106	2.751921339	2	2.30	3	Not Proven	2	12	2	Wind Farm Layout	3	12.08	3	9	2	4
9264	136581	931098	1.996004531	1	2.30	3	Not Proven	2	6	2	Roads, Tracks, Paths	2	4.59	4	8	2	4
9265	136925	931162	2.715532109	2	2.30	3	Not Proven	2	12	2	Wind Farm Layout	3	8.97	4	12	2	4
9266	138956	932683	1.395875779	1	2.30	3	Not Proven	2	6	2	Water Feature Minor	6	162.14	3	18	3	6
9267	136546	931077	2.942991321	2	2.30	3	Not Proven	2	12	2	Roads, Tracks, Paths	2	4.31	4	8	2	4
9268	137893	931268	6.023825782	4	2.40	3	Not Proven	2	24	3	Water Feature Minor	6	31.69	3	18	3	9
9269	137860	932851	1.708467067	1	2.40	3	Not Proven	2	6	2	Wind Farm Layout	3	0.07	4	12	2	4
9270	138459	931285	1.858647366	1	2.40	3	Not Proven	2	6	2	Water Feature Minor	6	105.74	3	18	3	6
9271	138419	931265	8.018139861	6	2.40	3	Not Proven	2	36	4	Water Feature Minor	6	80.87	3	18	3	12
9272	137343	932934	2.470568819	2	2.40	3	Not Proven	2	12	2	Water Feature Minor	6	63.99	3	18	3	6
9273	137386	932941	2.722806043	2	2.40	3	Not Proven	2	12	2	Water Feature Minor	6	45.43	3	18	3	6
9274	139185	931301	3.5511296	2	2.40	3	Not Proven	2	12	2	Wind Farm Layout	3	28.57	3	9	2	4
9275	138239	932620	5.877693063	4	2.40	3	Not Proven	2	24	3	Roads, Tracks, Paths	2	74.70	3	6	1	3
9276	135897	931052	4.54434066	4	2.40	3	Not Proven	2	24	3	Roads, Tracks, Paths	2	89.75	3	6	1	3
9277	138940	932663	1.387484553	1	2.40	3	Not Proven	2	6	2	Water Feature Minor	6	140.68	3	18	3	6
9278	137861	932861	2.076069389	2	2.40	3	Not Proven	2	12	2	Wind Farm Layout	3	9.90	4	12	2	4
9279	137801	932811	1.712621304	1	2.40	3	Not Proven	2	6	2	Wind Farm Layout	3	33.28	3	9	2	4
9280	136598	931109	2.417395924	2	2.40	3	Not Proven	2	12	2	Roads, Tracks, Paths	2	13.89	3	6	1	2
9281	137822	931192	10.12671653	6	2.40	3	Not Proven	2	36	4	Water Feature Minor	6	19.20	3	18	3	12
9282	136837	932759	4.005793814	4	2.40	3	Not Proven	2	24	3	Water Feature Minor	6	152.96	3	18	3	9
9283	137359	932490	0.768615312	1	2.40	3	Not Proven	2	6	2	Water Feature Minor	6	74.41	3	18	3	6
9284	138600	931814	5.649934714	4	2.40	3	Not Proven	2	24	3	Water Feature Minor	6	131.94	3	18	3	9
9285	135887	931052	3.969775815	2	2.40	3	Not Proven	2	12	2	Wind Farm Layout	3	89.81	3	9	2	4
9286	135877	931032	4.014332771	4	2.40	3	Not Proven	2	24	3	Water Feature Minor	6	105.41	3	18	3	9
9287	137364	932498	0.783425499	1	2.40	3	Not Proven	2	6	2	Water Feature Minor	6	66.54	3	18	3	6
9288	137391	932504	0.79174762	1	2.40	3	Not Proven	2	6	2	Water Feature Minor	6	67.97	3	18	3	6
9289	137123	931193	2.405757992	2	2.40	3	Not Proven	2	12	2	Roads, Tracks, Paths	2	69.83	3	6	1	2
9290	136600	931103	2.080724428	2	2.40	3	Not Proven	2	12	2	Wind Farm Layout	3	10.64	3	9	2	4
9291	138916	932682	0.913790736	1	2.40	3	Not Proven	2	6	2	Water Feature Minor	6	125.17	3	18	3	6
9292	138360	932303	0.857048261	1	2.40	3	Not Proven	2	6	2	Water Feature Minor	6	75.24	3	18	3	6
9293	137416	932931	1.131140572	1	2.40	3	Not Proven	2	6	2	Water Feature Minor	6	44.68	3	18	3	6
9294	137383	932510	0.761718681	1	2.40	3	Not Proven	2	6	2	Water Feature Minor	6	59.14	3	18	3	6
9295	138244	930964	2.871533225	2	2.40	3	Not Proven	2	12	2	Water Feature Minor	6	104.26	3	18	3	6
9296	135877	931052	4.014419595	4	2.40	3	Not Proven	2	24	3	Wind Farm Layout	3	86.93	3	9	2	6
9297	138264	930943	2.957986375	2	2.40	3	Not Proven	2	12	2	Water Feature Minor	6	111.95	3	18	3	6
9298	136063	931102	3.582602921	2	2.40	3	Not Proven	2	12	2	Roads, Tracks, Paths	2	33.40	3	6	1	2
9299	137241	932707	1.508073129	1	2.40	3	Not Proven	2	6	2	Wind Farm Layout	3	87.89	3	9	2	4
9300	138243	932709	5.387012634	4	2.40	3	Not Proven	2	24	3	Roads, Tracks, Paths	2	56.18	3	6	1	3
9301	137267	932725	1.527223851	1	2.40	3	Not Proven	2	6	2	Wind Farm Layout	3	104.61	3	9	2	4
9302	137358	932936	2.73875873	2	2.40	3	Not Proven	2	12	2	Water Feature Minor	6	60.94	3	18	3	6
9303	137923	931248	2.187445508	2	2.40	3	Not Proven	2	12	2	Water Feature Minor	6	56.06	3	18	3	6
9304	138888	931315	5.24273332	4	2.40	3	Not Proven	2	24	3	Wind Farm Layout	3	47.00	3	9	2	6
9305	135867	931032	4.034332231	4	2.40	3	Not Proven	2	24	3	Wind Farm Layout	3	103.20	3	9	2	6
9306	136838	932769	3.060793082	2	2.40	3	Not Proven	2	12	2	Water Feature Minor	6	142.92	3	18	3	6
9307	138198	931219	4.314622597	4	2.40	3	Not Proven	2	24	3	Water Feature Minor	6	87.87	3	18	3	9
9308	138593	932456	2.006288159	2	2.40	3	Not Proven	2	12	2	Water Feature Minor	6	65.88	3	18	3	6
9309	138282	932661	5.216053558	4	2.40	3	Not Proven	2	24	3	Roads, Tracks, Paths	2	95.06	3	6	1	3
9310	137871	932861	1.861293471	1	2.40	3	Not Proven	2	6	2	Wind Farm Layout	3	8.81	4	12	2	4
9311	137417	932444	0.373028938	1	2.40	3	Not Proven	2	6	2	Water Feature Minor	6	133.26	3	18	3	6
9312	138439	931275	5.35033705	4	2.40	3	Not Proven	2	24	3	Water Feature Minor	6	91.95	3	18	3	9
9313	137327	932946	2.582137654	2	2.40	3	Not Proven	2	12	2	Water Feature Minor	6	50.86	3	18	3	6
9314	137372	932938	2.750459325	2	2.40	3	Not Proven	2	12	2	Water Feature Minor	6	55.18	3	18	3	6
9315	137850	932851	1.712803289	1	2.40	3	Not Proven	2	6	2	Wind Farm Layout	3	1.15	4	12	2	4
9316	138234	932705	5.568525203	4	2.40	3	Not Proven	2	24	3	Roads, Tracks, Paths	2	46.36	3	6	1	3
9317	136564	931082	2.846744739	2	2.40	3	Not Proven	2	12	2	Roads, Tracks, Paths	2	2.13	4	8	2	4
9318	137364	932516	0.775106631	1	2.40	3	Not Proven	2	6	2	Water Feature Minor	6	48.60	3	18	3	6
9319	138957	932712	1.384770124	1	2.40	3	Not Proven	2	6	2	Water Feature Minor	6	175.33	3	18	3	6
9320	135937	931032	4.746079571	4	2.40	3	Not Proven	2	24	3	Roads, Tracks, Paths	2	72.99	3	6	1	3
9321	138513	932463	3.837636484	2	2.50	3	Not Proven	2	12	2	Water Feature Minor	6	145.14	3	18	3	6
9322	137854	931227	5.711728088	4	2.50	3	Not Proven	2	24	3	Water Feature Minor	6	35.16	3	18	3	9
9323	138533	931301	3.398747659	2	2.50	3	Not Proven	2	12	2	Wind Farm Layout	3	48.33	3	9	2	4
9324	135887	931062	3.914931052	2	2.50	3	Not Proven	2	12	2	Wind Farm Layout	3	80.25	3	9	2	4
9325	137851	932861	2.338558942	2	2.50	3	Not Proven	2	12	2	Wind Farm Layout	3	10.98	3	9	2	4
9326	138203	932701	3.990964278	2	2.50	3	Not Proven	2	12	2	Roads, Tracks, Paths	2	17.76	3	6	1	2
9327	138955	932741	1.701217668	1	2.50	3	Not Proven	2	6	2	Water Feature Minor	6	189.31	3	18	3	6
9328	135877	931016	4.014348226	4	2.50	3	Not Proven	2	24	3	Water Feature Minor	6	91.27	3	18	3	9
9329	136560	931097	2.949604588	2	2.50	3	Not Proven	2	12	2	Wind Farm Layout	3	10.83	3	9	2	4
9330	139038	931343	2.66403869	2	2.50	3	Not Proven	2	12	2	Wind Farm Layout	3	40.73	3	9	2	4
9331	136114	931087	3.248409737	2	2.50	3	Not Proven	2	12	2	Roads, Tracks, Paths	2	82.65	3	6	1	2
9332	137851	932871	1.580734136	1	2.50	3	Not Proven	2	6	2	Wind Farm Layout	3	20.91	3	9	2	4
9333	136113	931126	3.258572329	2	2.50	3	Not Proven	2	12	2	Roads, Tracks, Paths	2	70.53	3	6	1	2
9334	136818	932771	1.621118974	1	2.50	3	Not Proven	2	6	2	Water Feature Minor	6	143.93	3	18	3	6
9335	136798	932773	1.582708188	1	2.50	3	Not Proven	2	6	2	Water Feature Minor	6	147.71	3	18	3	6
9336	136257	931157	1.944192722	1	2.50	3	Not Proven	2	6	2	Wind Farm Layout	3	87.69	3	9	2	4
9337	138264	930963	2.852432968	2	2.50	3	Not Proven	2	12	2	Water Feature Minor	6	93.98	3	18	3	6
9338	136848	932758	4.653258323	4	2.50	3	Not Proven	2	24	3	Water Feature Minor	6	153.25	3	18	3	9
9339	137351	932495	0.762768386	1	2.50	3	Not Proven	2	6	2	Water Feature Minor	6	69.66	3	18	3	6
9340	136588	931109	2.05670593	2	2.50	3	Not Proven	2	12	2	Roads, Tracks, Paths	2	4.03	4	8	2	4
9341	138388	932313	0.680110973	1	2.50	3	Not Proven	2	6	2	Water Feature Minor	6	67.90	3	18	3	6
9342	136828	932760	2.616185305	2	2.50	3	Not Proven	2	12	2	Water Feature Minor	6	152.98	3	18	3	6
9343	137860	932871	1.54432341	1	2.50	3	Not Proven	2	6	2	Wind Farm Layout	3	19.95	3	9	2	4
9344	137811	932841	1.713495003	1	2.50	3	Not Proven	2	6	2	Wind Farm Layout	3	4.56	4	12	2	4
9345	137913	931267	5.02779984	4	2.50	3	Not Proven	2	24	3	Water Feature Minor	6	37.89	3	18	3	9
9346	135867	931062	3.931378475	2	2.50	3	Not Proven	2	12	2	Wind Farm Layout	3	74.49	3	9	2	4
9347	136571	931095	1.988803125	1	2.50	3	Not Proven	2	6	2	Wind Farm Layout	3	7.17	4	12	2	4
9348	135947	931062	3.455819443	2	2.50	3	Not Proven	2	12	2	Roads, Tracks, Paths	2	45.36	3	6	1	2
9349	138900	932630	0.994234576	1	2.50	3	Not Proven	2	6	2	Water Feature Minor	6	92.49	3	18	3	6
9350	135907	931062	4.674231599	4	2.50	3	Not Proven	2	24	3	Roads, Tracks, Paths	2	75.86	3	6	1	3
9351	135847	931062	1.793048126	1	2.50	3	Not Proven	2	6	2	Wind Farm Layout	3	68.73	3	9	2	4
9352	137831	932851	1.709490173	1	2.50	3	Not Proven	2	6	2	Wind Farm Layout	3	3.20	4	12	2	4
9353	137785	932831	1.71143536	1	2.50	3	Not Proven	2	6	2	Wind Farm Layout	3	11.67	3	9	2	4
9354	138242	932412	2.460924423	2	2.50	3	Not Proven	2	12	2	Wind Farm Layout	3	131.19	3	9	2	4
9355	137831	932841	1.710162288	1	2.50	3	Not Proven	2	6	2	Wind Farm Layout	3	6.73	4	12	2	4

9356	135867	931052	4.013778316	4	2.50	3	Not Proven	2	24	3	Wind Farm Layout	3	84.05	3	9	2	6
9357	135943	931042	4.622529052	4	2.50	3	Not Proven	2	24	3	Roads, Tracks, Paths	2	61.82	3	6	1	3
9358	135877	931042	4.054401501	4	2.50	3	Not Proven	2	24	3	Wind Farm Layout	3	96.50	3	9	2	6
9359	137026	931164	2.6362288	2	2.50	3	Not Proven	2	12	2	Wind Farm Layout	3	38.38	3	9	2	4
9360	136242	931159	1.582348825	1	2.50	3	Not Proven	2	6	2	Wind Farm Layout	3	82.98	3	9	2	4
9361	135857	931062	2.138274407	2	2.50	3	Not Proven	2	12	2	Wind Farm Layout	3	71.62	3	9	2	4
9362	137790	932822	1.720478417	1	2.50	3	Not Proven	2	6	2	Wind Farm Layout	3	21.16	3	9	2	4
9363	135897	931062	4.745604044	4	2.50	3	Not Proven	2	24	3	Wind Farm Layout	3	83.13	3	9	2	6
9364	137801	932831	1.719930288	1	2.50	3	Not Proven	2	6	2	Wind Farm Layout	3	13.41	3	9	2	4
9365	138072	931222	2.237749086	2	2.50	3	Not Proven	2	12	2	Water Feature Minor	6	73.21	3	18	3	6
9366	135877	931062	4.01433283	4	2.50	3	Not Proven	2	24	3	Wind Farm Layout	3	77.38	3	9	2	6
9367	137790	932881	1.517001674	1	2.50	3	Not Proven	2	6	2	Wind Farm Layout	3	37.46	3	9	2	4
9368	137870	932882	1.361524022	1	2.50	3	Not Proven	2	6	2	Wind Farm Layout	3	29.79	3	9	2	4
9369	138196	932694	4.034195161	4	2.50	3	Not Proven	2	24	3	Roads, Tracks, Paths	2	7.88	4	8	2	6
9370	138305	930921	1.139730034	1	2.50	3	Not Proven	2	6	2	Water Feature Minor	6	123.04	3	18	3	6
9371	138284	930922	1.054792302	1	2.50	3	Not Proven	2	6	2	Water Feature Minor	6	125.88	3	18	3	6
9372	138304	930941	1.118773509	1	2.50	3	Not Proven	2	6	2	Water Feature Minor	6	103.34	3	18	3	6
9373	136552	931089	2.92020726	2	2.50	3	Not Proven	2	12	2	Wind Farm Layout	3	4.15	4	12	2	4
9374	137246	932722	1.54227021	1	2.50	3	Not Proven	2	6	2	Wind Farm Layout	3	86.53	3	9	2	4
9375	137337	932491	2.41312901	2	2.50	3	Not Proven	2	12	2	Water Feature Minor	6	75.34	3	18	3	6
9376	137870	932871	1.545913941	1	2.50	3	Not Proven	2	6	2	Wind Farm Layout	3	18.86	3	9	2	4
9377	136014	931085	3.626611376	2	2.50	3	Not Proven	2	12	2	Roads, Tracks, Paths	2	12.91	3	6	1	2
9378	135927	931042	4.746044636	4	2.50	3	Not Proven	2	24	3	Roads, Tracks, Paths	2	73.61	3	6	1	3
9379	137281	932723	1.542355304	1	2.50	3	Not Proven	2	6	2	Wind Farm Layout	3	118.25	3	9	2	4
9380	137335	932940	2.541581881	2	2.50	3	Not Proven	2	12	2	Water Feature Minor	6	57.71	3	18	3	6
9381	137876	932871	1.460025554	1	2.50	3	Not Proven	2	6	2	Wind Farm Layout	3	18.20	3	9	2	4
9382	138246	931241	2.747819491	2	2.50	3	Not Proven	2	12	2	Water Feature Minor	6	68.82	3	18	3	6
9383	138469	932436	2.520061445	2	2.50	3	Not Proven	2	12	2	Water Feature Minor	6	160.12	3	18	3	6
9384	137369	932952	2.325217536	2	2.50	3	Not Proven	2	12	2	Water Feature Minor	6	42.18	3	18	3	6
9385	137074	931186	2.408415984	2	2.50	3	Not Proven	2	12	2	Roads, Tracks, Paths	2	73.29	3	6	1	2
9386	138928	932671	0.920444267	1	2.50	3	Not Proven	2	6	2	Water Feature Minor	6	131.72	3	18	3	6
9387	138418	932322	1.172627197	1	2.50	3	Not Proven	2	6	2	Water Feature Minor	6	70.49	3	18	3	6
9388	137374	932514	0.777230989	1	2.50	3	Not Proven	2	6	2	Water Feature Minor	6	52.36	3	18	3	6
9389	135907	931052	4.762311579	4	2.50	3	Not Proven	2	24	3	Roads, Tracks, Paths	2	81.76	3	6	1	3
9390	137958	932554	0.503307444	1	2.50	3	Not Proven	2	6	2	Water Feature Minor	6	52.81	3	18	3	6
9391	138519	931293	3.630960196	2	2.50	3	Not Proven	2	12	2	Wind Farm Layout	3	63.77	3	9	2	4
9392	135917	931042	4.755262479	4	2.50	3	Not Proven	2	24	3	Roads, Tracks, Paths	2	80.97	3	6	1	3
9393	138248	932398	2.472051865	2	2.50	3	Not Proven	2	12	2	Wind Farm Layout	3	137.19	3	9	2	4
9394	138541	932455	2.000259215	2	2.50	3	Not Proven	2	12	2	Water Feature Minor	6	116.17	3	18	3	6
9395	137841	932861	2.586715193	2	2.50	3	Not Proven	2	12	2	Wind Farm Layout	3	12.06	3	9	2	4
9396	137352	932928	2.725577858	2	2.50	3	Not Proven	2	12	2	Wind Farm Layout	3	67.96	3	9	2	4
9397	138271	932408	2.886248395	2	2.50	3	Not Proven	2	12	2	Wind Farm Layout	3	160.06	3	9	2	4
9398	137791	932831	1.712676304	1	2.50	3	Not Proven	2	6	2	Wind Farm Layout	3	12.33	3	9	2	4
9399	138735	932510	0.272260276	1	2.50	3	Not Proven	2	6	2	Water Feature Minor	6	61.95	3	18	3	6
9400	138221	932611	5.068466633	4	2.50	3	Not Proven	2	24	3	Roads, Tracks, Paths	2	63.15	3	6	1	3
9401	139009	932881	2.785920599	2	2.50	3	Not Proven	2	12	2	Water Feature Minor	6	158.20	3	18	3	6
9402	135937	931052	4.04137208	4	2.50	3	Not Proven	2	24	3	Roads, Tracks, Paths	2	59.50	3	6	1	3
9403	135917	931052	4.766902356	4	2.50	3	Not Proven	2	24	3	Roads, Tracks, Paths	2	74.24	3	6	1	3
9404	137164	931507	2.938163019	2	2.10	3	Not Proven	2	12	2	Water Feature Minor	6	182.44	3	18	3	6
9405	136466	931421	2.762912238	2	2.10	3	Not Proven	2	12	2	Wind Farm Layout	3	137.32	3	9	2	4
9406	138555	931353	2.933212106	2	2.10	3	Not Proven	2	12	2	Wind Farm Layout	3	4.49	4	12	2	4
9407	137091	931510	1.418981412	1	2.10	3	Not Proven	2	6	2	Water Feature Minor	6	168.98	3	18	3	6
9408	136811	932792	1.621165237	1	2.10	3	Not Proven	2	6	2	Water Feature Minor	6	125.51	3	18	3	6
9409	137219	932838	1.4830601	1	2.10	3	Not Proven	2	6	2	Wind Farm Layout	3	14.65	3	9	2	4
9410	137100	931510	2.359169666	2	2.10	3	Not Proven	2	12	2	Water Feature Minor	6	168.97	3	18	3	6
9411	137566	932391	1.467364922	1	2.10	3	Not Proven	2	6	2	Water Feature Minor	6	82.51	3	18	3	6
9412	137110	931510	2.858937774	2	2.10	3	Not Proven	2	12	2	Water Feature Minor	6	169.10	3	18	3	6
9413	137110	931490	2.885415565	2	2.10	3	Not Proven	2	12	2	Water Feature Minor	6	189.08	3	18	3	6
9414	137070	931530	0.932873403	1	2.10	3	Not Proven	2	6	2	Water Feature Minor	6	150.58	3	18	3	6
9415	136811	932802	1.621140924	1	2.10	3	Not Proven	2	6	2	Water Feature Minor	6	116.04	3	18	3	6
9416	137321	932466	4.169937197	4	2.20	3	Not Proven	2	24	3	Water Feature Minor	6	103.66	3	18	3	9
9417	135877	931102	3.727485401	2	2.20	3	Not Proven	2	12	2	Wind Farm Layout	3	39.08	3	9	2	4
9418	137061	931530	0.955198099	1	2.20	3	Not Proven	2	6	2	Water Feature Minor	6	150.25	3	18	3	6
9419	137903	931187	3.014126072	2	2.20	3	Not Proven	2	12	2	Water Feature Minor	6	99.03	3	18	3	6
9420	138479	931325	0.788008382	1	2.20	3	Not Proven	2	6	2	Wind Farm Layout	3	68.13	3	9	2	4
9421	137100	931520	1.082368474	1	2.20	3	Not Proven	2	6	2	Water Feature Minor	6	158.96	3	18	3	6
9422	136821	932790	1.602108947	1	2.20	3	Not Proven	2	6	2	Water Feature Minor	6	124.76	3	18	3	6
9423	137952	931208	2.324769309	2	2.20	3	Not Proven	2	12	2	Water Feature Minor	6	94.23	3	18	3	6
9424	138508	931295	2.707640809	2	2.20	3	Not Proven	2	12	2	Wind Farm Layout	3	69.89	3	9	2	4
9425	136227	931161	3.23649143	2	2.20	3	Not Proven	2	12	2	Wind Farm Layout	3	78.29	3	9	2	4
9426	137090	931520	0.933018858	1	2.20	3	Not Proven	2	6	2	Water Feature Minor	6	158.98	3	18	3	6
9427	135927	931102	3.17074341	2	2.20	3	Not Proven	2	12	2	Roads, Tracks, Paths	2	43.59	3	6	1	2
9428	137335	932469	1.405712908	1	2.20	3	Not Proven	2	6	2	Water Feature Minor	6	97.28	3	18	3	6
9429	137934	931190	2.32124983	2	2.20	3	Not Proven	2	12	2	Water Feature Minor	6	114.74	3	18	3	6
9430	136410	930957	0.150792509	1	2.20	3	Not Proven	2	6	2	Water Feature Minor	6	71.19	3	18	3	6
9431	137100	931491	2.880892786	2	2.20	3	Not Proven	2	12	2	Water Feature Minor	6	187.95	3	18	3	6
9432	137473	932423	0.978937396	1	2.20	3	Not Proven	2	6	2	Water Feature Minor	6	169.09	3	18	3	6
9433	137280	932699	1.542369106	1	2.20	3	Not Proven	2	6	2	Wind Farm Layout	3	126.86	3	9	2	4
9434	135857	931092	3.629622324	2	2.20	3	Not Proven	2	12	2	Wind Farm Layout	3	42.89	3	9	2	4
9435	136805	932793	1.621155085	1	2.20	3	Not Proven	2	6	2	Water Feature Minor	6	126.53	3	18	3	6
9436	137984	932238	2.139750776	2	2.20	3	Not Proven	2	12	2	Wind Farm Layout	3	34.16	3	9	2	4
9437	136809	932782	1.621061645	1	2.20	3	Not Proven	2	6	2	Water Feature Minor	6	135.64	3	18	3	6
9438	138225	930904	5.318512326	4	2.20	3	Not Proven	2	24	3	Water Feature Minor	6	164.54	3	18	3	9
9439	135887	931102	3.752650758	2	2.20	3	Not Proven	2	12	2	Wind Farm Layout	3	41.96	3	9	2	4
9440	138688	931330	7.233450504	4	2.20	3	Not Proven	2	24	3	Wind Farm Layout	3	38.37	3	9	2	6
9441	138204	930945	2.408414939	2	2.20	3	Not Proven	2	12	2	Water Feature Minor	6	144.31	3	18	3	6
9442	137943	931207	2.323455599	2	2.30	3	Not Proven	2	12	2	Water Feature Minor	6	97.15	3	18	3	6
9443	135867	931092	3.63505933	2	2.30	3	Not Proven	2	12	2	Wind Farm Layout	3	45.77	3	9	2	4
9444	135917	931102	3.694844613	2	2.30	3	Not Proven	2	12	2	Wind Farm Layout	3	50.60	3	9	2	4
9445	138564	931305	3.362429559	2	2.30	3	Not Proven	2	12	2	Wind Farm Layout	3	24.08	3	9	2	4
9446	136886	931503	2.566943897	2	2.30	3	Not Proven	2	12	2	Water Feature Minor	6	178.81	3	18	3	6
9447	136829	932779	1.600635974	1	2.30	3	Not Proven	2	6	2	Water Feature Minor	6	134.04	3	18	3	6
9448	136786	931494	2.557659238	2	2.30	3	Not Proven	2	12	2	Water Feature Minor	6	185.55	3	18	3	6
9449	137923	931187	2.319289113	2	2.30	3	Not Proven	2	12	2	Water Feature Minor	6	115.36	3	18	3	6
9450	136382	930964	0.176254011	1	2.30	3	Not Proven	2	6	2	Water Feature Minor	6	60.80	3	18	3	6
9451	137100	931500	2.880894965	2	2.30	3	Not Proven	2	12	2	Water Feature Minor	6	178.95	3	18	3	6
9452	135969	931066	3.133259011	2	2.30	3	Not Proven	2	12	2	Roads, Tracks, Paths	2	26.45	3	6	1	2
9453	138185	930946	2.408417537	2	2.30	3	Not Proven	2	12	2	Water Feature Minor	6	156.64	3	18	3	6
9454	137913	931187	1.93557063	1	2.30	3	Not Proven	2	6	2	Water Feature Minor	6	107.10	3	18	3	6
9455	136538	931059	2.946304825	2	2.30	3	Not Proven	2	12	2	Roads, Tracks, Paths	2	20.85	3	6	1	2
9456	135897	931102	3.724570451	2	2.30	3	Not Proven	2	12	2	Wind Farm Layout	3	44.84	3	9	2	4
9457	136799	932783	1.597511329	1	2.30	3	Not Proven	2	6	2	Water Feature Minor	6	138.03	3	18	3	6
9458	137110	931500	2.869741794	2	2.30	3	Not Proven	2	12	2	Water Feature Minor	6	179.09	3	18	3	6
9459	137058	931530	0.952578775	1	2.30	3	Not Proven	2	6	2	Water Feature Minor	6	149.61	3	18	3	6
9460	137090	931494	2.882513885	2	2.30	3	Not Proven	2	12	2	Water Feature Minor	6	184.97	3	18	3	6
9461	136907	932752	1.195278705	1	2.30	3	Not Proven	2	6	2	Water Feature Minor	6	156.87	3	18	3	6
9462	136413	931013	0.249260013	1	2.40	3	Not Proven	2	6	2	Water Feature Minor	6	118.47	3	18	3	6
9463	135966	931082	3.092755656	2	2.40	3	Not Proven	2	12	2	Roads, Tracks, Paths	2	17.85	3	6	1	2
9464	137863	931187	7.605322502	4	2.40	3	Not Proven	2	24	3	Water Feature Minor	6	59.77	3	18	3	9
9465	137080	931500	1.942441391	1	2.40	3	Not Proven	2	6	2	Water Feature Minor	6	179.36	3	18	3	6
9466	135877	931092	3.682077	2	2.40	3	Not Proven	2	12	2	Wind Farm Layout	3	48.65	3	9	2	4
9467	137081	931510	0.972560872	1	2.40	3	Not Proven	2	6	2	Water Feature Minor	6	169.38	3	18	3	6
9468	135867	931082	2.636898877	2	2.40	3	Not Proven	2	12	2	Wind Farm Layout	3	55.34	3	9	2	4
9469	135937	931092	3.120408343	2	2.40	3	Not Proven	2	12	2	Roads, Tracks, Paths	2	35.47	3	6	1	2
9470	136836	931499	2.560255899	2	2.40	3	Not Proven	2	12	2	Water Feature Minor	6	184.21	3	18	3	6
9471	135857	931072	1.756154153	1	2.40	3	Not Proven	2	6	2	Wind Farm Layout	3	62.04	3	9	2	4
9472	138588	931307	4.69100337	4	2.40	3	Not Proven	2	24	3	Wind Farm Layout	3	6.28	4	12	2	6
9473	135857	931082	2.966445111	2	2.40	3	Not Proven	2	12	2	Wind Farm Layout	3	52.47	3	9	2	4
9474	136204	931130	3.42580918	2	2.40	3	Not Proven	2	12	2	Wind Farm Layout	3	104.56	3	9	2	4
9475	136514	931055	0.298420816	1	2.40	3	Not Proven	2	6	2	Roads, Tracks, Paths	2	22.38	3	6	1	2
9476	138514	931353	2.739423229	2	2.40	3	Not Proven	2	12	2	Wind Farm Layout	3	23.74	3	9	2	4
9477	135848	931072	1.913842375	1	2.40	3	Not Proven	2	6	2	Wind Farm Layout	3	59.45	3	9	2	4
9478	138587	931322	3.338707339	2	2.40	3	Not Proven	2	12	2	Wind Farm Layout	3	4.07	4	12	2	4
9479	137933	931197	2.32470765	2	2.40	3	Not Proven	2	12	2	Water Feature Minor	6	107.66	3	18	3	6
9480	137863	931197	8.99280828	6	2.40	3	Not Proven	2	36	4	Water Feature Minor	6	58.13	3	18	3	12
9481	135851	931082	3.332668753	2	2.40	3	Not Proven	2	12	2	Wind Farm Layout	3	50.75	3	9	2	4
9482	137893	931187	3.384238903	2	2.40	3	Not Proven	2	12	2	Water Feature Minor	6	89.15	3	18	3	6
9483	137202	932779	1.538885057	1	2.40	3	Not Proven	2	6	2	Wind Farm Layout	3	23.56	3	9	2	4
9484	138574	931373	2.976652625	2	2.40	3	Not Proven	2	12	2	Wind Farm Layout	3	32.07	3	9	2	4
9485	135907	931102	3.739269168	2	2.40	3	Not Proven	2	12	2	Wind Farm Layout	3	47.72	3	9	2	4

9486	137315	932457	4.20899386	4	2.40	3	Not Proven	2	24	3	Water Feature Minor	6	114.10	3	18	3	9
9487	138224	930945	2.496798152	2	2.40	3	Not Proven	2	12	2	Water Feature Minor	6	131.60	3	18	3	6
9488	137913	931197	1.818006093	1	2.40	3	Not Proven	2	6	2	Water Feature Minor	6	101.57	3	18	3	6
9489	138539	931302	3.360739859	2	2.40	3	Not Proven	2	12	2	Wind Farm Layout	3	43.48	3	9	2	4
9490	138573	931393	4.837725194	4	2.50	3	Not Proven	2	24	3	Wind Farm Layout	3	45.86	3	9	2	6
9491	137070	931520	0.940020826	1	2.50	3	Not Proven	2	6	2	Water Feature Minor	6	160.48	3	18	3	6
9492	137080	931520	0.937427465	1	2.50	3	Not Proven	2	6	2	Water Feature Minor	6	159.42	3	18	3	6
9493	136464	931036	0.287590644	1	2.50	3	Not Proven	2	6	2	Roads, Tracks, Paths	2	67.83	3	6	1	2
9494	137194	932931	0.875495364	1	2.50	3	Not Proven	2	6	2	Roads, Tracks, Paths	2	33.37	3	6	1	2
9495	137064	931520	0.939675109	1	2.50	3	Not Proven	2	6	2	Water Feature Minor	6	160.66	3	18	3	6
9496	138562	931319	3.36592405	2	2.50	3	Not Proven	2	12	2	Wind Farm Layout	3	15.32	3	9	2	4
9497	137224	932936	1.258957842	1	2.50	3	Not Proven	2	6	2	Roads, Tracks, Paths	2	9.53	4	8	2	4
9498	136113	931073	3.239774675	2	2.50	3	Not Proven	2	12	2	Water Feature Minor	6	78.23	3	18	3	6
9499	135917	931092	3.724453336	2	2.50	3	Not Proven	2	12	2	Roads, Tracks, Paths	2	54.78	3	6	1	2
9500	135887	931072	4.564338017	4	2.50	3	Not Proven	2	24	3	Wind Farm Layout	3	70.67	3	9	2	6
9501	135907	931092	3.752584234	2	2.50	3	Not Proven	2	12	2	Wind Farm Layout	3	57.29	3	9	2	4
9502	137241	932939	2.064928531	2	2.50	3	Not Proven	2	12	2	Wind Farm Layout	3	1.61	4	12	2	4
9503	137150	932816	0.708663896	1	2.50	3	Not Proven	2	6	2	Wind Farm Layout	3	38.83	3	9	2	4
9504	136386	930987	0.930613754	1	2.50	3	Not Proven	2	6	2	Water Feature Minor	6	83.61	3	18	3	6
9505	138534	931334	2.986997769	2	2.50	3	Not Proven	2	12	2	Wind Farm Layout	3	23.73	3	9	2	4
9506	135927	931092	3.550599154	2	2.50	3	Not Proven	2	12	2	Roads, Tracks, Paths	2	45.05	3	6	1	2
9507	136181	931129	3.42244234	2	2.50	3	Not Proven	2	12	2	Wind Farm Layout	3	101.34	3	9	2	4
9508	137060	931520	0.932421021	1	2.50	3	Not Proven	2	6	2	Water Feature Minor	6	159.80	3	18	3	6
9509	135887	931082	3.93379737 2	2	2.50	3	Not Proven	2	12	2	Wind Farm Layout	3	61.10	3	9	2	4
9510	135887	931092	3.724365405	2	2.50	3	Not Proven	2	12	2	Wind Farm Layout	3	51.54	3	9	2	4
9511	136537	931073	2.961740483	2	2.50	3	Not Proven	2	12	2	Roads, Tracks, Paths	2	6.86	4	8	2	4
9512	135867	931072	3.19751946	2	2.50	3	Not Proven	2	12	2	Wind Farm Layout	3	64.92	3	9	2	4
9513	138555	931333	3.288250312	2	2.50	3	Not Proven	2	12	2	Wind Farm Layout	3	10.00	4	12	2	4
9514	135877	931082	3.793400961	2	2.50	3	Not Proven	2	12	2	Wind Farm Layout	3	58.23	3	9	2	4
9515	137253	932938	2.064919096	2	2.50	3	Not Proven	2	12	2	Roads, Tracks, Paths	2	1.59	4	8	2	4
9516	136014	931070	3.642664093	2	2.50	3	Not Proven	2	12	2	Roads, Tracks, Paths	2	23.98	3	6	1	2
9517	137208	932938	5.158168787	4	2.50	3	Not Proven	2	24	3	Roads, Tracks, Paths	2	18.79	3	6	1	3
9518	134926	931611	2.275464179	2	2.10	3	Not Proven	2	12	2	Wind Farm Layout	3	34.93	3	9	2	4
9519	135289	930902	3.054694	2	2.10	3	Not Proven	2	12	2	Roads, Tracks, Paths	2	79.74	3	6	1	2
9520	135299	930912	3.380334096	2	2.10	3	Not Proven	2	12	2	Roads, Tracks, Paths	2	65.61	3	6	1	2
9521	135077	931437	1.006022903	1	2.20	3	Not Proven	2	6	2	Water Feature Minor	6	91.22	3	18	3	6
9522	134961	931601	0.755971224	1	2.30	3	Not Proven	2	6	2	Wind Farm Layout	3	8.80	4	12	2	4
9523	135269	930922	3.054784335	2	2.30	3	Not Proven	2	12	2	Roads, Tracks, Paths	2	86.05	3	6	1	2
9524	134970	931604	0.783487066	1	2.30	3	Not Proven	2	6	2	Wind Farm Layout	3	6.89	4	12	2	4
9525	134982	931598	0.765665806	1	2.30	3	Not Proven	2	6	2	Wind Farm Layout	3	4.29	4	12	2	4
9526	134945	931618	0.770503167	1	2.30	3	Not Proven	2	6	2	Wind Farm Layout	3	31.51	3	9	2	4
9527	134936	931614	1.070092689	1	2.30	3	Not Proven	2	6	2	Wind Farm Layout	3	33.03	3	9	2	4
9528	134957	931610	0.757552078	1	2.40	3	Not Proven	2	6	2	Wind Farm Layout	3	18.60	3	9	2	4
9529	134984	931504	0.754325083	1	2.40	3	Not Proven	2	6	2	Wind Farm Layout	3	86.67	3	9	2	4
9530	134992	931601	0.765904184	1	2.40	3	Not Proven	2	6	2	Wind Farm Layout	3	6.69	4	12	2	4
9531	135003	931486	0.920175256	1	2.40	3	Not Proven	2	6	2	Wind Farm Layout	3	111.75	3	9	2	4
9532	135179	931437	1.278965445	1	2.40	3	Not Proven	2	6	2	Water Feature Minor	6	73.57	3	18	3	6
9533	135107	931423	1.005750108	1	2.40	3	Not Proven	2	6	2	Water Feature Minor	6	64.19	3	18	3	6
9534	134933	931619	0.701942391	1	2.50	3	Not Proven	2	6	2	Wind Farm Layout	3	38.36	3	9	2	4
9535	134995	931623	0.770606432	1	2.50	3	Not Proven	2	6	2	Wind Farm Layout	3	10.85	3	9	2	4
9536	134942	931626	0.801412582	1	2.50	3	Not Proven	2	6	2	Wind Farm Layout	3	39.93	3	9	2	4
9537	134989	931610	0.755978103	1	2.50	3	Not Proven	2	6	2	Wind Farm Layout	3	2.59	4	12	2	4
9538	135156	931427	1.013218175	1	2.50	3	Not Proven	2	6	2	Water Feature Minor	6	61.82	3	18	3	6
9539	134979	931607	0.773810292	1	2.50	3	Not Proven	2	6	2	Wind Farm Layout	3	5.00	4	12	2	4
9540	135010	931608	0.759191006	1	2.50	3	Not Proven	2	6	2	Wind Farm Layout	3	9.92	4	12	2	4
9541	134964	931623	0.754315742	1	2.50	3	Not Proven	2	6	2	Wind Farm Layout	3	26.35	3	9	2	4
9542	134976	931617	0.749489567	1	2.50	3	Not Proven	2	6	2	Wind Farm Layout	3	15.16	3	9	2	4
9543	134951	931629	0.800071112	1	2.50	3	Not Proven	2	6	2	Wind Farm Layout	3	38.03	3	9	2	4
9544	135178	931006	3.250731253	2	2.10	3	Not Proven	2	12	2	Roads, Tracks, Paths	2	163.24	3	6	1	2
9545	135212	931344	2.861121562	2	2.10	3	Not Proven	2	12	2	Water Feature Minor	6	23.99	3	18	3	6
9546	135104	931453	1.020014048	1	2.10	3	Not Proven	2	6	2	Water Feature Minor	6	93.23	3	18	3	6
9547	135155	931442	1.014277675	1	2.20	3	Not Proven	2	6	2	Water Feature Minor	6	76.81	3	18	3	6
9548	135105	931438	1.016870048	1	2.20	3	Not Proven	2	6	2	Water Feature Minor	6	78.79	3	18	3	6
9549	135155	931457	1.020066634	1	2.20	3	Not Proven	2	6	2	Water Feature Minor	6	91.59	3	18	3	6
9550	135205	931452	1.512309151	1	2.20	3	Not Proven	2	6	2	Water Feature Minor	6	83.75	3	18	3	6
9551	134985	931525	0.759340237	1	2.30	3	Not Proven	2	6	2	Wind Farm Layout	3	69.00	3	9	2	4
9552	134977	931518	0.749486003	1	2.30	3	Not Proven	2	6	2	Wind Farm Layout	3	71.05	3	9	2	4
9553	134989	931514	0.759225044	1	2.30	3	Not Proven	2	6	2	Wind Farm Layout	3	80.51	3	9	2	4
9554	135083	931452	1.200934099	1	2.40	3	Not Proven	2	6	2	Water Feature Minor	6	100.97	3	18	3	6
9555	135190	931454	1.512306737	1	2.40	3	Not Proven	2	6	2	Water Feature Minor	6	87.25	3	18	3	6
9556	134996	931514	0.759238563	1	2.40	3	Not Proven	2	6	2	Wind Farm Layout	3	84.02	3	9	2	4
9557	135005	931524	0.764111085	1	2.40	3	Not Proven	2	6	2	Wind Farm Layout	3	79.86	3	9	2	4
9558	135179	931438	1.279039567	1	2.50	3	Not Proven	2	6	2	Water Feature Minor	6	74.52	3	18	3	6
9559	135116	930998	1.668003082	1	2.50	3	Not Proven	2	6	2	Water Feature Minor	6	170.90	3	18	3	6
9560	135209	931309	1.168452501	1	2.50	3	Not Proven	2	6	2	Water Feature Minor	6	55.07	3	18	3	6
9561	135188	931111	2.911410545	2	2.50	3	Not Proven	2	12	2	Water Feature Minor	6	162.93	3	18	3	6
9562	135236	931363	2.439110867	2	2.50	3	Not Proven	2	12	2	Water Feature Minor	6	9.32	4	24	3	6
9563	135210	931430	1.510202298	1	2.50	3	Not Proven	2	6	2	Water Feature Minor	6	61.66	3	18	3	6
9564	135254	931209	2.895484109	2	2.50	3	Not Proven	2	12	2	Water Feature Minor	6	158.86	3	18	3	6
9565	138843	935459	3.499670958	2	2.10	3	Not Proven	2	12	2	Roads, Tracks, Paths	2	36.37	3	6	1	2
9566	139164	935044	2.821520192	2	2.10	3	Not Proven	2	12	2	Water Feature Minor	6	187.35	3	18	3	6
9567	138047	934522	2.418400796	2	2.10	3	Not Proven	2	12	2	Roads, Tracks, Paths	2	80.62	3	6	1	2
9568	138858	935419	4.617984361	4	2.10	3	Not Proven	2	24	3	Roads, Tracks, Paths	2	74.56	3	6	1	3
9569	139164	934964	0.970988607	1	2.10	3	Not Proven	2	6	2	Water Feature Minor	6	265.56	3	18	3	6
9570	139045	935270	1.427259144	1	2.10	3	Not Proven	2	6	2	Water Feature Minor	6	40.02	3	18	3	6
9571	138833	935486	3.494684723	2	2.10	3	Not Proven	2	12	2	Roads, Tracks, Paths	2	10.57	3	6	1	2
9572	138016	934527	2.272868346	2	2.10	3	Not Proven	2	12	2	Roads, Tracks, Paths	2	102.46	3	6	1	2
9573	138043	934536	2.272329881	2	2.10	3	Not Proven	2	12	2	Roads, Tracks, Paths	2	74.80	3	6	1	2
9574	138118	935128	2.33082585	2	2.10	3	Not Proven	2	12	2	Wind Farm Layout	3	34.34	3	9	2	4
9575	138860	934995	6.837230025	4	2.10	3	Not Proven	2	24	3	Water Feature Minor	6	238.87	3	18	3	9
9576	139052	935086	2.828170817	2	2.10	3	Not Proven	2	12	2	Water Feature Minor	6	143.95	3	18	3	6
9577	139075	935082	2.824450314	2	2.10	3	Not Proven	2	12	2	Water Feature Minor	6	148.55	3	18	3	6
9578	138391	934986	4.311050742	4	2.10	3	Not Proven	2	24	3	Water Feature Minor	6	169.74	3	18	3	9
9579	139265	935004	8.77064732	6	2.10	3	Not Proven	2	36	4	Water Feature Minor	6	217.16	3	18	3	12
9580	138816	935450	3.299876917	2	2.10	3	Not Proven	2	12	2	Roads, Tracks, Paths	2	49.40	3	6	1	2
9581	139312	935680	4.409832212	4	2.10	3	Not Proven	2	24	3	Water Feature Minor	6	76.96	3	18	3	9
9582	138903	935016	1.973817784	1	2.10	3	Not Proven	2	6	2	Water Feature Minor	6	209.78	3	18	3	6
9583	138052	934531	2.265064813	2	2.10	3	Not Proven	2	12	2	Roads, Tracks, Paths	2	70.82	3	6	1	2
9584	139069	935074	2.818599878	2	2.10	3	Not Proven	2	12	2	Water Feature Minor	6	157.11	3	18	3	6
9585	138303	933983	2.303479265	2	2.10	3	Not Proven	2	12	2	Roads, Tracks, Paths	2	13.03	3	6	1	2
9586	138842	935481	3.514235457	2	2.10	3	Not Proven	2	12	2	Roads, Tracks, Paths	2	14.60	3	6	1	2
9587	138206	935037	1.938869313	1	2.10	3	Not Proven	2	6	2	Water Feature Minor	6	129.73	3	18	3	6
9588	138821	935459	3.396519091	2	2.20	3	Not Proven	2	12	2	Roads, Tracks, Paths	2	39.30	3	6	1	2
9589	137980	934546	2.857476606	2	2.20	3	Not Proven	2	12	2	Water Feature Minor	6	120.23	3	18	3	6
9590	138353	935020	2.047663488	2	2.20	3	Not Proven	2	12	2	Water Feature Minor	6	138.44	3	18	3	6
9591	138648	934933	2.131385303	2	2.20	3	Not Proven	2	12	2	Roads, Tracks, Paths	2	169.91	3	6	1	2
9592	139317	935671	4.389424527	4	2.20	3	Not Proven	2	24	3	Water Feature Minor	6	79.58	3	18	3	9
9593	135477	931769	2.214399305	2	2.20	3	Not Proven	2	12	2	Wind Farm Layout	3	59.95	3	9	2	4
9594	136924	934379	5.213468071	4	2.20	3	Not Proven	2	24	3	Wind Farm Layout	3	178.50	3	9	2	6
9595	139295	935669	4.389189284	4	2.20	3	Not Proven	2	24	3	Water Feature Minor	6	97.05	3	18	3	9
9596	138822	934959	4.170017979	4	2.20	3	Not Proven	2	24	3	Water Feature Minor	6	284.91	3	18	3	9
9597	138829	935454	3.374290806	2	2.20	3	Not Proven	2	12	2	Roads, Tracks, Paths	2	42.80	3	6	1	2
9598	138526	934567	2.163590284	2	2.20	3	Not Proven	2	12	2	Roads, Tracks, Paths	2	174.24	3	6	1	2
9599	138803	935445	3.237756668	2	2.20	3	Not Proven	2	12	2	Wind Farm Layout	3	56.93	3	9	2	4
9600	139048	935089	2.824507578	2	2.20	3	Not Proven	2	12	2	Water Feature Minor	6	140.70	3	18	3	6
9601	138173	934286	5.401835677	4	2.20	3	Not Proven	2	24	3	Wind Farm Layout	3	5.58	4	12	2	6
9602	139108	935127	2.816642062	2	2.20	3	Not Proven	2	12	2	Water Feature Minor	6	98.66	3	18	3	6
9603	139120	935428	4.815924947	4	2.20	3	Not Proven	2	24	3	Water Feature Minor	6	183.31	3	18	3	9
9604	138652	934918	2.071400755	2	2.20	3	Not Proven	2	12	2	Roads, Tracks, Paths	2	161.54	3	6	1	2
9605	138891	934918	2.538130524	2	2.20	3	Not Proven	2	12	2	Water Feature Minor	6	308.46	3	18	3	6
9606	138808	935454	3.40808582	2	2.20	3	Not Proven	2	12	2	Wind Farm Layout	3	47.46	3	9	2	4
9607	138652	934590	1.933377395	1	2.20	3	Not Proven	2	6	2	Roads, Tracks, Paths	2	210.01	3	6	1	2
9608	138821	935437	4.268084285	4	2.20	3	Not Proven	2	24	3	Roads, Tracks, Paths	2	60.72	3	6	1	3
9609	138038	934527	2.273354758	2	2.20	3	Not Proven	2	12	2	Roads, Tracks, Paths	2	84.15	3	6	1	2
9610	138443	935643	0.684352584	1	2.20	3	Not Proven	2	6	2	Wind Farm Layout	3	98.45	3	9	2	4
9611	139033	935279	2.68056433	2	2.20	3	Not Proven	2	12	2	Water Feature Minor	6	49.78	3	18	3	6
9612	138799	935480	3.173386014	2	2.20	3	Not Proven	2	12	2	Wind Farm Layout	3	22.56	3	9	2	4
9613	139306	935688	4.389840629	4	2.20	3	Not Proven	2	24	3	Water Feature Minor	6	76.46	3	18	3	9
9614	138871	935423	2.496169553	2	2.20	3	Not Proven	2	12	2	Roads, Tracks, Paths	2	69.22	3	6	1	2
9615	138873	934969	5.581416431	4	2.20	3	Not Proven	2	24	3	Water Feature Minor	6	260.97	3	18	3	9

9616	138073	934146	1.094895928	1	2.20	3	Not Proven	2	6	2	Wind Farm Layout	3	46.50	3	9	2	4
9617	138736	935463	2.054019331	2	2.20	3	Not Proven	2	12	2	Wind Farm Layout	3	46.03	3	9	2	4
9618	138146	934300	4.226975912	4	2.20	3	Not Proven	2	24	3	Wind Farm Layout	3	33.07	3	9	2	6
9619	137117	934155	2.053788841	2	2.20	3	Not Proven	2	12	2	Water Feature Minor	6	156.68	3	18	3	6
9620	137944	934119	3.249420176	2	2.20	3	Not Proven	2	12	2	Wind Farm Layout	3	2.03	4	12	2	4
9621	138834	935464	3.496872487	2	2.20	3	Not Proven	2	12	2	Roads, Tracks, Paths	2	32.33	3	6	1	2
9622	139054	935053	2.827766655	2	2.20	3	Not Proven	2	12	2	Water Feature Minor	6	176.98	3	18	3	6
9623	137998	934537	2.338566817	2	2.20	3	Not Proven	2	12	2	Roads, Tracks, Paths	2	114.40	3	6	1	2
9624	139061	935080	2.823359219	2	2.30	3	Not Proven	2	12	2	Water Feature Minor	6	150.55	3	18	3	6
9625	136992	934156	2.549964144	2	2.30	3	Not Proven	2	12	2	Water Feature Minor	6	82.06	3	18	3	6
9626	138814	935491	1.529059286	1	2.30	3	Not Proven	2	6	2	Wind Farm Layout	3	10.06	3	9	2	4
9627	138078	935027	10.21858178	6	2.30	3	Not Proven	2	36	4	Wind Farm Layout	3	46.25	3	9	2	8
9628	138939	934943	2.292336814	2	2.30	3	Not Proven	2	12	2	Water Feature Minor	6	280.48	3	18	3	6
9629	138562	935004	4.807707547	4	2.30	3	Not Proven	2	24	3	Roads, Tracks, Paths	2	202.22	3	6	1	3
9630	139126	935119	2.826089924	2	2.30	3	Not Proven	2	12	2	Water Feature Minor	6	106.85	3	18	3	6
9631	138582	935024	3.450718753	2	2.30	3	Not Proven	2	12	2	Roads, Tracks, Paths	2	225.09	3	6	1	2
9632	138896	935420	3.501544529	2	2.30	3	Not Proven	2	12	2	Roads, Tracks, Paths	2	69.60	3	6	1	2
9633	138824	935489	3.216428187	2	2.30	3	Not Proven	2	12	2	Wind Farm Layout	3	11.00	3	9	2	4
9634	139090	935120	2.829086958	2	2.30	3	Not Proven	2	12	2	Water Feature Minor	6	108.07	3	18	3	6
9635	137954	934113	3.234891836	2	2.30	3	Not Proven	2	12	2	Wind Farm Layout	3	7.40	4	12	2	4
9636	138025	934523	2.252663047	2	2.30	3	Not Proven	2	12	2	Roads, Tracks, Paths	2	96.99	3	6	1	2
9637	139049	935042	3.653831958	2	2.30	3	Not Proven	2	12	2	Water Feature Minor	6	187.65	3	18	3	6
9638	139098	935114	2.817024086	2	2.30	3	Not Proven	2	12	2	Water Feature Minor	6	112.57	3	18	3	6
9639	138820	935481	3.498367998	2	2.30	3	Not Proven	2	12	2	Wind Farm Layout	3	19.37	3	9	2	4
9640	139281	935672	4.388526917	4	2.30	3	Not Proven	2	24	3	Water Feature Minor	6	105.90	3	18	3	9
9641	136869	934205	3.873528017	2	2.40	3	Not Proven	2	12	2	Water Feature Minor	6	120.96	3	18	3	6
9642	138771	934961	5.397580893	4	2.40	3	Not Proven	2	24	3	Roads, Tracks, Paths	2	281.03	3	6	1	3
9643	139081	935090	2.823917322	2	2.40	3	Not Proven	2	12	2	Water Feature Minor	6	139.31	3	18	3	6
9644	137017	934156	2.194938726	2	2.40	3	Not Proven	2	12	2	Water Feature Minor	6	93.73	3	18	3	6
9645	138836	933994	1.844155219	1	2.40	3	Not Proven	2	6	2	Wind Farm Layout	3	17.09	3	9	2	4
9646	139104	935122	2.837285279	2	2.40	3	Not Proven	2	12	2	Water Feature Minor	6	103.94	3	18	3	6
9647	138825	935468	3.500180584	2	2.40	3	Not Proven	2	12	2	Roads, Tracks, Paths	2	29.59	3	6	1	2
9648	138744	934894	1.117583654	1	2.40	3	Not Proven	2	6	2	Roads, Tracks, Paths	2	221.32	3	6	1	2
9649	137948	934110	3.267227309	2	2.40	3	Not Proven	2	12	2	Wind Farm Layout	3	7.81	4	12	2	4
9650	139334	935681	4.009927097	4	2.40	3	Not Proven	2	24	3	Water Feature Minor	6	60.98	3	18	3	9
9651	138829	935477	3.516907905	2	2.40	3	Not Proven	2	12	2	Roads, Tracks, Paths	2	19.96	3	6	1	2
9652	139168	935442	2.513236636	2	2.40	3	Not Proven	2	12	2	Water Feature Minor	6	195.45	3	18	3	6
9653	138582	934984	1.748616085	1	2.40	3	Not Proven	2	6	2	Roads, Tracks, Paths	2	186.03	3	6	1	2
9654	138502	934065	2.760282775	2	2.40	3	Not Proven	2	12	2	Wind Farm Layout	3	12.21	3	9	2	4
9655	138330	933926	2.210620174	2	2.40	3	Not Proven	2	12	2	Roads, Tracks, Paths	2	75.66	3	6	1	2
9656	138785	935476	2.568050339	2	2.40	3	Not Proven	2	12	2	Wind Farm Layout	3	27.99	3	9	2	4
9657	138212	934835	1.094512311	1	2.40	3	Not Proven	2	6	2	Water Feature Minor	6	45.68	3	18	3	6
9658	139164	935104	3.158136697	2	2.40	3	Not Proven	2	12	2	Water Feature Minor	6	130.12	3	18	3	6
9659	139164	935004	2.607687503	2	2.40	3	Not Proven	2	12	2	Water Feature Minor	6	226.29	3	18	3	6
9660	138793	934903	1.687997718	1	2.40	3	Not Proven	2	6	2	Roads, Tracks, Paths	2	268.37	3	6	1	2
9661	139063	935066	2.830668189	2	2.40	3	Not Proven	2	12	2	Water Feature Minor	6	164.65	3	18	3	6
9662	139087	935098	2.819579047	2	2.50	3	Not Proven	2	12	2	Water Feature Minor	6	130.21	3	18	3	6
9663	138054	934150	1.263927736	1	2.50	3	Not Proven	2	6	2	Wind Farm Layout	3	45.99	3	9	2	4
9664	138577	934587	1.875155757	1	2.50	3	Not Proven	2	6	2	Roads, Tracks, Paths	2	171.48	3	6	1	2
9665	138811	935486	2.948631356	2	2.50	3	Not Proven	2	12	2	Wind Farm Layout	3	15.34	3	9	2	4
9666	139071	935060	2.832266152	2	2.50	3	Not Proven	2	12	2	Water Feature Minor	6	170.84	3	18	3	6
9667	138117	934157	1.139060012	1	2.50	3	Not Proven	2	6	2	Wind Farm Layout	3	56.79	3	9	2	4
9668	138622	934944	1.161749645	1	2.50	3	Not Proven	2	6	2	Roads, Tracks, Paths	2	163.79	3	6	1	2
9669	138199	935029	0.915064641	1	2.50	3	Not Proven	2	6	2	Water Feature Minor	6	120.96	3	18	3	6
9670	136967	934157	3.591255407	2	2.50	3	Not Proven	2	12	2	Water Feature Minor	6	76.15	3	18	3	6
9671	138602	934944	1.638704118	1	2.50	3	Not Proven	2	6	2	Roads, Tracks, Paths	2	154.54	3	6	1	2
9672	138914	934929	2.430125571	2	2.50	3	Not Proven	2	12	2	Water Feature Minor	6	295.65	3	18	3	6
9673	139091	935070	2.827682481	2	2.50	3	Not Proven	2	12	2	Water Feature Minor	6	157.10	3	18	3	6
9674	138702	935503	4.17056559	4	2.50	3	Not Proven	2	24	3	Wind Farm Layout	3	14.23	3	9	2	6
9675	138694	935490	4.147876189	4	2.50	3	Not Proven	2	24	3	Wind Farm Layout	3	29.21	3	9	2	6
9676	138744	935476	3.241725824	2	2.50	3	Not Proven	2	12	2	Wind Farm Layout	3	32.28	3	9	2	4
9677	138577	934572	1.931108818	1	2.50	3	Not Proven	2	6	2	Roads, Tracks, Paths	2	184.89	3	6	1	2
9678	139118	935124	2.664675619	2	2.50	3	Not Proven	2	12	2	Water Feature Minor	6	101.51	3	18	3	6
9679	138802	935468	3.258486051	2	2.50	3	Not Proven	2	12	2	Wind Farm Layout	3	34.17	3	9	2	4
9680	135490	931762	2.216387716	2	2.50	3	Not Proven	2	12	2	Wind Farm Layout	3	63.11	3	9	2	4
9681	139289	935677	4.397762234	4	2.50	3	Not Proven	2	24	3	Water Feature Minor	6	96.54	3	18	3	9
9682	138344	935008	1.397095681	1	2.50	3	Not Proven	2	6	2	Water Feature Minor	6	152.15	3	18	3	6
9683	139019	935258	2.202623407	2	2.50	3	Not Proven	2	12	2	Water Feature Minor	6	29.59	3	18	3	6
9684	139092	935106	2.829263789	2	2.50	3	Not Proven	2	12	2	Water Feature Minor	6	121.41	3	18	3	6
9685	138807	933999	1.819996131	1	2.50	3	Not Proven	2	6	2	Wind Farm Layout	3	1.89	4	12	2	4
9686	138627	934589	2.042954493	2	2.50	3	Not Proven	2	12	2	Roads, Tracks, Paths	2	196.80	3	6	1	2
9687	138159	934293	4.247129639	4	2.50	3	Not Proven	2	24	3	Wind Farm Layout	3	19.82	3	9	2	6
9688	139031	935250	2.132792493	2	2.50	3	Not Proven	2	12	2	Water Feature Minor	6	20.96	3	18	3	6
9689	139325	935688	3.647979102	2	2.50	3	Not Proven	2	12	2	Water Feature Minor	6	61.92	3	18	3	6
9690	137167	934151	3.281992754	2	2.50	3	Not Proven	2	12	2	Roads, Tracks, Paths	2	152.46	3	6	1	2
9691	137930	934123	3.256330825	2	2.50	3	Not Proven	2	12	2	Wind Farm Layout	3	11.19	3	9	2	4
9692	139050	935029	4.323951296	4	2.50	3	Not Proven	2	24	3	Water Feature Minor	6	200.68	3	18	3	9
9693	138747	935472	2.301665955	2	2.50	3	Not Proven	2	12	2	Wind Farm Layout	3	35.94	3	9	2	4
9694	137192	934149	2.589718456	2	2.50	3	Not Proven	2	12	2	Roads, Tracks, Paths	2	128.09	3	6	1	2
9695	138540	934810	1.618299252	1	2.10	3	Not Proven	2	6	2	Roads, Tracks, Paths	2	7.11	4	8	2	4
9696	138550	934800	1.602929085	1	2.10	3	Not Proven	2	6	2	Roads, Tracks, Paths	2	7.90	4	8	2	4
9697	138993	934925	2.774886046	2	2.10	3	Not Proven	2	12	2	Water Feature Minor	6	302.09	3	18	3	6
9698	138560	934810	1.602555607	1	2.10	3	Not Proven	2	6	2	Roads, Tracks, Paths	2	21.78	3	6	1	2
9699	137967	934541	2.864192547	2	2.10	3	Not Proven	2	12	2	Water Feature Minor	6	108.12	3	18	3	6
9700	138561	934830	1.599855504	1	2.10	3	Not Proven	2	6	2	Roads, Tracks, Paths	2	35.14	3	6	1	2
9701	138007	934510	2.272789216	2	2.10	3	Not Proven	2	12	2	Roads, Tracks, Paths	2	119.19	3	6	1	2
9702	135474	931946	1.056365132	1	2.10	3	Not Proven	2	6	2	Wind Farm Layout	3	52.93	3	9	2	4
9703	137979	934479	2.739802652	2	2.10	3	Not Proven	2	12	2	Water Feature Minor	6	137.06	3	18	3	6
9704	138011	934496	2.75093763	2	2.10	3	Not Proven	2	12	2	Roads, Tracks, Paths	2	124.70	3	6	1	2
9705	138011	934518	2.273276887	2	2.20	3	Not Proven	2	12	2	Roads, Tracks, Paths	2	111.43	3	6	1	2
9706	138550	934831	1.609951207	1	2.20	3	Not Proven	2	6	2	Roads, Tracks, Paths	2	30.23	3	6	1	2
9707	138752	935447	1.329615628	1	2.20	3	Not Proven	2	6	2	Wind Farm Layout	3	60.27	3	9	2	4
9708	139067	935463	4.954261065	4	2.20	3	Not Proven	2	24	3	Roads, Tracks, Paths	2	167.31	3	6	1	3
9709	137988	934496	2.263108397	2	2.20	3	Not Proven	2	12	2	Water Feature Minor	6	140.69	3	18	3	6
9710	138798	933988	1.676446976	1	2.20	3	Not Proven	2	6	2	Wind Farm Layout	3	12.30	3	9	2	4
9711	138228	934818	2.817959439	2	2.20	3	Not Proven	2	12	2	Water Feature Minor	6	67.99	3	18	3	6
9712	139080	935451	6.324218441	4	2.20	3	Not Proven	2	24	3	Roads, Tracks, Paths	2	182.29	3	6	1	3
9713	139042	934918	3.500183574	2	2.20	3	Not Proven	2	12	2	Water Feature Minor	6	310.98	3	18	3	6
9714	138042	934513	2.738745727	2	2.20	3	Not Proven	2	12	2	Roads, Tracks, Paths	2	90.54	3	6	1	2
9715	138202	934816	1.162253553	1	2.20	3	Not Proven	2	6	2	Water Feature Minor	6	49.88	3	18	3	6
9716	138480	934791	2.541791985	2	2.20	3	Not Proven	2	12	2	Roads, Tracks, Paths	2	22.80	3	6	1	2
9717	138147	935093	4.760132235	4	2.20	3	Not Proven	2	24	3	Wind Farm Layout	3	74.59	3	9	2	6
9718	139259	935669	3.633030035	2	2.20	3	Not Proven	2	12	2	Water Feature Minor	6	125.15	3	18	3	6
9719	138716	934031	2.758267796	2	2.20	3	Not Proven	2	12	2	Wind Farm Layout	3	12.75	3	9	2	4
9720	138763	935452	1.34080729	1	2.20	3	Not Proven	2	6	2	Wind Farm Layout	3	54.15	3	9	2	4
9721	138551	934810	1.59987118	1	2.20	3	Not Proven	2	6	2	Roads, Tracks, Paths	2	14.32	3	6	1	2
9722	137994	934528	2.291443691	2	2.20	3	Not Proven	2	12	2	Roads, Tracks, Paths	2	121.56	3	6	1	2
9723	138454	935623	0.686476306	1	2.20	3	Not Proven	2	6	2	Wind Farm Layout	3	76.25	3	9	2	4
9724	138570	934810	1.606893756	1	2.20	3	Not Proven	2	6	2	Roads, Tracks, Paths	2	30.06	3	6	1	2
9725	138580	934810	1.60258411	1	2.20	3	Not Proven	2	6	2	Roads, Tracks, Paths	2	38.31	3	6	1	2
9726	138156	935088	4.715590057	4	2.20	3	Not Proven	2	24	3	Wind Farm Layout	3	81.34	3	9	2	6
9727	138002	934523	2.253754504	2	2.30	3	Not Proven	2	12	2	Roads, Tracks, Paths	2	116.63	3	6	1	2
9728	138020	934514	2.271417568	2	2.30	3	Not Proven	2	12	2	Roads, Tracks, Paths	2	106.34	3	6	1	2
9729	138580	934791	1.612344762	1	2.30	3	Not Proven	2	6	2	Roads, Tracks, Paths	2	27.84	3	6	1	2
9730	138590	934810	1.606890577	1	2.30	3	Not Proven	2	6	2	Roads, Tracks, Paths	2	46.58	3	6	1	2
9731	138753	935457	1.393387736	1	2.30	3	Not Proven	2	6	2	Wind Farm Layout	3	50.22	3	9	2	4
9732	137985	934532	2.715161265	2	2.30	3	Not Proven	2	12	2	Water Feature Minor	6	127.38	3	18	3	6
9733	138591	934794	1.60206726	1	2.30	3	Not Proven	2	6	2	Roads, Tracks, Paths	2	39.06	3	6	1	2
9734	138845	935402	3.054548916	2	2.30	3	Not Proven	2	12	2	Roads, Tracks, Paths	2	92.81	3	6	1	2
9735	138550	934820	1.598959803	1	2.30	3	Not Proven	2	6	2	Roads, Tracks, Paths	2	20.52	3	6	1	2
9736	138523	934814	1.604596224	1	2.30	3	Not Proven	2	6	2	Roads, Tracks, Paths	2	17.68	3	6	1	2
9737	138010	934139	1.65961226	1	2.30	3	Not Proven	2	6	2	Wind Farm Layout	3	24.27	3	9	2	4
9738	138029	934509	2.590368917	2	2.30	3	Not Proven	2	12	2	Roads, Tracks, Paths	2	102.63	3	6	1	2
9739	138570	934820	1.606514041	1	2.30	3	Not Proven	2	6	2	Roads, Tracks, Paths	2	35.66	3	6	1	2
9740	138679	934656	3.571046585	2	2.30	3	Not Proven	2	12	2	Roads, Tracks, Paths	2	173.87	3	6	1	2
9741	138142	935429	1.785442332	1	2.30	3	Not Proven	2	6	2	Wind Farm Layout	3	25.31	3	9	2	4
9742	138758	934013	1.676764607	1	2.30	3	Not Proven	2	6	2	Wind Farm Layout	3	14.05	3	9	2	4
9743	138138	935404	1.547800501	1	2.40	3	Not Proven	2	6	2	Wind Farm Layout	3	17.30	3	9	2	4
9744	138034	934518	2.318389344	2	2.40	3	Not Proven	2	12	2	Roads, Tracks, Paths	2	92.92	3	6	1	2
9745	138560	934820	1.60293333	1	2.40	3	Not Proven	2	6	2	Roads, Tracks, Paths	2	27.44	3	6	1	2

9746	137998	934514	2.261980163	2	2.40	3	Not Proven	2	12	2	Roads, Tracks, Paths	2	124.56	3	6	1	2
9747	138491	934813	1.548185666	1	2.40	3	Not Proven	2	6	2	Roads, Tracks, Paths	2	34.82	3	6	1	2
9748	138302	934823	3.570797978	2	2.40	3	Not Proven	2	12	2	Water Feature Minor	6	131.06	3	18	3	6
9749	138530	934810	1.597516621	1	2.40	3	Not Proven	2	6	2	Roads, Tracks, Paths	2	10.44	3	6	1	2
9750	138253	934819	2.263824321	2	2.40	3	Not Proven	2	12	2	Water Feature Minor	6	89.59	3	18	3	6
9751	138590	934800	1.615637096	1	2.40	3	Not Proven	2	6	2	Roads, Tracks, Paths	2	40.98	3	6	1	2
9752	138029	934135	1.71789534	1	2.40	3	Not Proven	2	6	2	Wind Farm Layout	3	25.31	3	9	2	4
9753	139255	935674	3.439333534	2	2.40	3	Not Proven	2	12	2	Water Feature Minor	6	125.35	3	18	3	6
9754	138217	935262	6.129286554	4	2.40	3	Not Proven	2	24	3	Roads, Tracks, Paths	2	74.02	3	6	1	3
9755	139137	935098	2.805590211	2	2.40	3	Not Proven	2	12	2	Water Feature Minor	6	128.98	3	18	3	6
9756	138383	934671	0.362366869	1	2.40	3	Not Proven	2	6	2	Wind Farm Layout	3	19.25	3	9	2	4
9757	138852	935410	4.483047518	4	2.50	3	Not Proven	2	24	3	Roads, Tracks, Paths	2	84.13	3	6	1	3
9758	138709	935516	4.071422956	4	2.50	3	Not Proven	2	24	3	Wind Farm Layout	3	0.40	4	12	2	6
9759	138719	934625	1.773768854	1	2.50	3	Not Proven	2	6	2	Roads, Tracks, Paths	2	224.18	3	6	1	2
9760	138134	935090	5.140351324	4	2.50	3	Not Proven	2	24	3	Wind Farm Layout	3	74.81	3	9	2	6
9761	138749	935459	1.690456093	1	2.50	3	Not Proven	2	6	2	Wind Farm Layout	3	48.66	3	9	2	4
9762	137979	934501	2.27215818	2	2.50	3	Not Proven	2	12	2	Water Feature Minor	6	130.82	3	18	3	6
9763	138601	934840	1.54687969	1	2.50	3	Not Proven	2	6	2	Roads, Tracks, Paths	2	72.54	3	6	1	2
9764	138621	934704	1.52834897	1	2.50	3	Not Proven	2	6	2	Roads, Tracks, Paths	2	99.14	3	6	1	2
9765	138170	935092	3.33783348	2	2.50	3	Not Proven	2	12	2	Wind Farm Layout	3	80.34	3	9	2	4
9766	138659	934671	2.050003973	2	2.50	3	Not Proven	2	12	2	Roads, Tracks, Paths	2	149.17	3	6	1	2
9767	137984	934510	2.27123186	2	2.50	3	Not Proven	2	12	2	Water Feature Minor	6	132.45	3	18	3	6
9768	137989	934518	2.274599492	2	2.50	3	Not Proven	2	12	2	Roads, Tracks, Paths	2	130.45	3	6	1	2
9769	138611	934810	1.127721792	1	2.50	3	Not Proven	2	6	2	Roads, Tracks, Paths	2	64.14	3	6	1	2
9770	138524	934820	1.613866764	1	2.50	3	Not Proven	2	6	2	Roads, Tracks, Paths	2	22.08	3	6	1	2
9771	138600	934811	1.389718414	1	2.50	3	Not Proven	2	6	2	Roads, Tracks, Paths	2	55.40	3	6	1	2
9772	137972	934487	2.27159106	2	2.50	3	Not Proven	2	12	2	Water Feature Minor	6	127.77	3	18	3	6
9773	137993	934505	2.250382934	2	2.50	3	Not Proven	2	12	2	Roads, Tracks, Paths	2	133.57	3	6	1	2
9774	138610	934840	1.128814168	1	2.50	3	Not Proven	2	6	2	Roads, Tracks, Paths	2	79.98	3	6	1	2
9775	137963	934532	2.857979865	2	2.50	3	Not Proven	2	12	2	Water Feature Minor	6	105.89	3	18	3	6
9776	138278	934820	2.268038381	2	2.50	3	Not Proven	2	12	2	Water Feature Minor	6	111.54	3	18	3	6
9777	138590	934820	1.606511749	1	2.50	3	Not Proven	2	6	2	Roads, Tracks, Paths	2	52.21	3	6	1	2
9778	138370	934683	1.063408185	1	2.50	3	Not Proven	2	6	2	Wind Farm Layout	3	1.84	4	12	2	4
9779	138816	933972	1.824614692	1	2.50	3	Not Proven	2	6	2	Wind Farm Layout	3	12.63	3	9	2	4
9780	137980	934524	2.647285235	2	2.50	3	Not Proven	2	12	2	Water Feature Minor	6	124.33	3	18	3	6
9781	138001	934141	1.656480353	1	2.50	3	Not Proven	2	6	2	Wind Farm Layout	3	23.79	3	9	2	4
9782	137936	934195	1.65230689	1	2.50	3	Not Proven	2	6	2	Wind Farm Layout	3	58.03	3	9	2	4
9783	138580	934820	1.602943058	1	2.50	3	Not Proven	2	6	2	Roads, Tracks, Paths	2	43.94	3	6	1	2
9784	138467	934797	2.529348782	2	2.50	3	Not Proven	2	12	2	Roads, Tracks, Paths	2	35.05	3	6	1	2
9785	137971	934528	2.870003579	2	2.50	3	Not Proven	2	12	2	Water Feature Minor	6	114.61	3	18	3	6
9786	138610	934859	1.164895825	1	2.50	3	Not Proven	2	6	2	Roads, Tracks, Paths	2	90.83	3	6	1	2
9787	138640	934688	1.591208427	1	2.50	3	Not Proven	2	6	2	Roads, Tracks, Paths	2	123.75	3	6	1	2
9788	137976	934537	2.851858686	2	2.50	3	Not Proven	2	12	2	Water Feature Minor	6	117.63	3	18	3	6
9789	138620	934850	1.129913091	1	2.50	3	Not Proven	2	6	2	Roads, Tracks, Paths	2	93.86	3	6	1	2
9790	138620	934840	1.138472697	1	2.50	3	Not Proven	2	6	2	Roads, Tracks, Paths	2	88.25	3	6	1	2
9791	137971	934506	2.411167394	2	2.50	3	Not Proven	2	12	2	Water Feature Minor	6	121.95	3	18	3	6
9792	138617	934859	1.111665435	1	2.50	3	Not Proven	2	6	2	Roads, Tracks, Paths	2	96.44	3	6	1	2
9793	135844	931796	0.751361087	1	2.20	3	Not Proven	2	6	2	Wind Farm Layout	3	62.40	3	9	2	4
9794	135315	931605	1.278270448	1	2.40	3	Not Proven	2	6	2	Water Feature Minor	6	31.79	3	18	3	6
9795	135206	931434	1.515714161	1	2.40	3	Not Proven	2	6	2	Water Feature Minor	6	65.75	3	18	3	6
9796	135255	931530	2.097245618	2	2.50	3	Not Proven	2	12	2	Water Feature Minor	6	81.65	3	18	3	6
9797	136079	931875	2.881438027	2	2.50	3	Not Proven	2	12	2	Wind Farm Layout	3	118.96	3	9	2	4
9798	136079	931782	2.021557473	2	2.10	3	Not Proven	2	12	2	Wind Farm Layout	3	26.39	3	9	2	4
9799	135322	931632	1.398471077	1	2.10	3	Not Proven	2	6	2	Water Feature Minor	6	16.68	3	18	3	6
9800	136965	931937	0.973923981	1	2.20	3	Not Proven	2	6	2	Wind Farm Layout	3	79.33	3	9	2	4
9801	135258	931589	1.203638858	1	2.20	3	Not Proven	2	6	2	Water Feature Minor	6	80.66	3	18	3	6
9802	136953	931938	1.00412811	1	2.20	3	Not Proven	2	6	2	Wind Farm Layout	3	80.95	3	9	2	4
9803	135973	931789	2.044840236	2	2.20	3	Not Proven	2	12	2	Wind Farm Layout	3	43.10	3	9	2	4
9804	136975	931938	0.973923981	1	2.20	3	Not Proven	2	6	2	Wind Farm Layout	3	79.78	3	9	2	4
9805	135840	931810	1.204946122	1	2.20	3	Not Proven	2	6	2	Wind Farm Layout	3	76.99	3	9	2	4
9806	135653	931738	0.302320656	1	2.20	3	Not Proven	2	6	2	Wind Farm Layout	3	36.59	3	9	2	4
9807	135269	931580	0.863969364	1	2.20	3	Not Proven	2	6	2	Water Feature Minor	6	83.87	3	18	3	6
9808	135185	931484	1.510046044	1	2.20	3	Not Proven	2	6	2	Water Feature Minor	6	117.65	3	18	3	6
9809	136992	931947	0.905251469	1	2.20	3	Not Proven	2	6	2	Roads, Tracks, Paths	2	83.39	3	6	1	2
9810	136983	931942	0.971100527	1	2.30	3	Not Proven	2	6	2	Wind Farm Layout	3	83.27	3	9	2	4
9811	136077	931891	2.873621623	2	2.30	3	Not Proven	2	12	2	Wind Farm Layout	3	135.15	3	9	2	4
9812	135241	931538	2.287877392	2	2.30	3	Not Proven	2	12	2	Water Feature Minor	6	97.37	3	18	3	6
9813	135212	931498	1.512866297	1	2.30	3	Not Proven	2	6	2	Water Feature Minor	6	102.37	3	18	3	6
9814	135228	931546	1.803159946	1	2.30	3	Not Proven	2	6	2	Water Feature Minor	6	112.43	3	18	3	6
9815	135342	931647	7.412026454	4	2.40	3	Not Proven	2	24	3	Water Feature Minor	6	7.52	4	24	3	9
9816	135834	931824	1.438601196	1	2.40	3	Not Proven	2	6	2	Wind Farm Layout	3	91.60	3	9	2	4
9817	136123	931904	2.881200667	2	2.40	3	Not Proven	2	12	2	Wind Farm Layout	3	143.78	3	9	2	4
9818	136952	931944	0.979858835	1	2.50	3	Not Proven	2	6	2	Wind Farm Layout	3	86.99	3	9	2	4
9819	136122	931917	2.881196519	2	2.50	3	Not Proven	2	12	2	Wind Farm Layout	3	156.90	3	9	2	4
9820	136944	931941	0.983350321	1	2.50	3	Not Proven	2	6	2	Wind Farm Layout	3	84.50	3	9	2	4
9821	135332	931620	1.398474097	1	2.50	3	Not Proven	2	6	2	Water Feature Minor	6	11.00	3	18	3	6
9822	136972	931948	0.988096174	1	2.50	3	Not Proven	2	6	2	Wind Farm Layout	3	89.92	3	9	2	4
9823	136021	931775	2.016616738	2	2.50	3	Not Proven	2	12	2	Wind Farm Layout	3	24.84	3	9	2	4
9824	136157	931805	2.859040561	2	2.50	3	Not Proven	2	12	2	Wind Farm Layout	3	42.21	3	9	2	4
9825	135200	931506	1.512296617	1	2.50	3	Not Proven	2	6	2	Water Feature Minor	6	116.50	3	18	3	6
9826	136962	931946	1.019304528	1	2.50	3	Not Proven	2	6	2	Wind Farm Layout	3	88.42	3	9	2	4
9827	135937	931803	1.484318992	1	2.50	3	Not Proven	2	6	2	Wind Farm Layout	3	60.44	3	9	2	4
9828	136983	931950	0.926226976	1	2.50	3	Not Proven	2	6	2	Wind Farm Layout	3	91.30	3	9	2	4
9829	137120	931480	2.880838528	2	2.10	3	Not Proven	2	12	2	Water Feature Minor	6	188.64	3	18	3	6
9830	138085	931350	1.10356531	1	2.10	3	Not Proven	2	6	2	Water Feature Minor	6	23.23	3	18	3	6
9831	137777	931773	2.302179713	2	2.10	3	Not Proven	2	12	2	Wind Farm Layout	3	17.25	3	9	2	4
9832	137223	931876	1.300716142	1	2.20	3	Not Proven	2	6	2	Wind Farm Layout	3	3.48	4	12	2	4
9833	137912	931331	3.370353527	2	2.20	3	Not Proven	2	12	2	Water Feature Minor	6	22.53	3	18	3	6
9834	137567	931535	5.66864979	4	2.20	3	Not Proven	2	24	3	Water Feature Minor	6	56.30	3	18	3	9
9835	136376	931820	1.836966529	1	2.20	3	Not Proven	2	6	2	Wind Farm Layout	3	43.35	3	9	2	4
9836	137780	931605	3.373954842	2	2.20	3	Not Proven	2	12	2	Wind Farm Layout	3	11.49	3	9	2	4
9837	137021	931459	2.384842638	2	2.20	3	Not Proven	2	12	2	Water Feature Minor	6	190.53	3	18	3	6
9838	135180	931773	2.00452408	2	2.30	3	Not Proven	2	12	2	Wind Farm Layout	3	5.13	4	12	2	4
9839	135138	931710	1.758671656	1	2.30	3	Not Proven	2	6	2	Wind Farm Layout	3	13.60	3	9	2	4
9840	137274	931880	0.91597888	1	2.30	3	Not Proven	2	6	2	Wind Farm Layout	3	3.82	4	12	2	4
9841	137071	931462	2.871533096	2	2.30	3	Not Proven	2	12	2	Water Feature Minor	6	187.39	3	18	3	6
9842	135154	931729	1.84768174	1	2.30	3	Not Proven	2	6	2	Wind Farm Layout	3	13.61	3	9	2	4
9843	137028	931947	0.953833584	1	2.40	3	Not Proven	2	6	2	Roads, Tracks, Paths	2	50.96	3	6	1	2
9844	135115	931729	0.778534506	1	2.40	3	Not Proven	2	6	2	Wind Farm Layout	3	16.21	3	9	2	4
9845	137070	931477	2.867164587	2	2.40	3	Not Proven	2	12	2	Water Feature Minor	6	202.38	3	18	3	6
9846	137262	934235	8.601956988	6	2.40	3	Not Proven	2	36	4	Roads, Tracks, Paths	2	138.01	3	6	1	4
9847	137424	931902	2.823679602	2	2.40	3	Not Proven	2	12	2	Wind Farm Layout	3	18.40	3	9	2	4
9848	137689	931577	2.37583089	2	2.40	3	Not Proven	2	12	2	Wind Farm Layout	3	34.12	3	9	2	4
9849	135127	931720	0.773709462	1	2.40	3	Not Proven	2	6	2	Wind Farm Layout	3	1.26	4	12	2	4
9850	139539	933429	1.125131713	1	2.40	3	Not Proven	2	6	2	Wind Farm Layout	3	3.03	4	12	2	4
9851	138992	935189	3.457747627	2	2.50	3	Not Proven	2	12	2	Water Feature Minor	6	38.99	3	18	3	6
9852	136389	931827	1.848307715	1	2.50	3	Not Proven	2	6	2	Wind Farm Layout	3	49.89	3	9	2	4
9853	137324	931869	2.073252134	2	2.50	3	Not Proven	2	12	2	Wind Farm Layout	3	11.12	3	9	2	4
9854	139578	933395	1.003975556	1	2.50	3	Not Proven	2	6	2	Wind Farm Layout	3	12.28	3	9	2	4
9855	136337	931855	1.836064985	1	2.50	3	Not Proven	2	6	2	Roads, Tracks, Paths	2	77.29	3	6	1	2
9856	137280	934212	4.440512629	4	2.50	3	Not Proven	2	24	3	Roads, Tracks, Paths	2	110.31	3	6	1	3
9857	137800	931751	2.274281502	2	2.50	3	Not Proven	2	12	2	Wind Farm Layout	3	16.18	3	9	2	4
9858	137908	931592	5.029955808	4	2.50	3	Not Proven	2	24	3	Wind Farm Layout	3	6.24	4	12	2	6
9859	139147	933246	0.972729276	1	2.50	3	Not Proven	2	6	2	Wind Farm Layout	3	2.50	4	12	2	4
9860	137952	931341	3.91300396	2	2.50	3	Not Proven	2	12	2	Water Feature Minor	6	29.20	3	18	3	6
9861	137942	931340	4.082486705	4	2.50	3	Not Proven	2	24	3	Water Feature Minor	6	28.43	3	18	3	9
9862	135013	931625	0.789974025	1	2.50	3	Not Proven	2	6	2	Wind Farm Layout	3	3.06	4	12	2	4
9863	136363	931841	1.837796704	1	2.50	3	Not Proven	2	6	2	Wind Farm Layout	3	64.78	3	9	2	4
9864	136364	931870	1.826944468	1	2.50	3	Not Proven	2	6	2	Wind Farm Layout	3	93.72	3	9	2	4
9865	137339	934218	5.873538781	4	2.50	3	Not Proven	2	24	3	Roads, Tracks, Paths	2	99.15	3	6	1	3
9866	135062	931640	0.789890566	1	2.50	3	Not Proven	2	6	2	Wind Farm Layout	3	12.42	3	9	2	4
9867	137920	931601	5.051051695	4	2.50	3	Not Proven	2	24	3	Water Feature Minor	6	9.70	4	24	3	9
9868	137961	931341	4.094551593	4	2.50	3	Not Proven	2	24	3	Water Feature Minor	6	30.82	3	18	3	9
9869	138072	931343	1.070659317	1	2.50	3	Not Proven	2	6	2	Water Feature Minor	6	14.29	3	18	3	6
9870	139120	933237	0.941427528	1	2.50	3	Not Proven	2	6	2	Wind Farm Layout	3	16.28	3	9	2	4
9871	137020	931475	0.954333542	1	2.50	3	Not Proven	2	6	2	Water Feature Minor	6	201.58	3	18	3	6
9872	137664	931567	2.316600477	2	2.50	3	Not Proven	2	12	2	Wind Farm Layout	3	46.18	3	9	2	4
9873	137857	932178	2.263842201	2	2.10	3	Not Proven	2	12	2	Wind Farm Layout	3	11.27	3	9	2	4
9874	137928	932877	2.444882509	2	2.10	3	Not Proven	2	12	2	Wind Farm Layout	3	18.54	3	9	2	4
9875	137703	932020	2.782653699	2	2.10	3	Not Proven	2	12	2	Water Feature Minor	6	13.87	3	18	3	6

9876	138055	931496	4.193334306	4	2.10	3	Not Proven	2	24	3	Wind Farm Layout	3	5.65	4	12	2	6
9877	137718	932035	1.897599018	1	2.20	3	Not Proven	2	6	2	Wind Farm Layout	3	16.76	3	9	2	4
9878	138399	933057	2.335174246	2	2.20	3	Not Proven	2	12	2	Wind Farm Layout	3	34.70	3	9	2	4
9879	137885	932214	2.230384733	2	2.20	3	Not Proven	2	12	2	Wind Farm Layout	3	2.13	4	12	2	4
9880	138106	931485	4.200467435	4	2.20	3	Not Proven	2	24	3	Wind Farm Layout	3	22.91	3	9	2	6
9881	138046	931480	4.182574416	4	2.20	3	Not Proven	2	24	3	Wind Farm Layout	3	12.70	3	9	2	6
9882	138265	932290	0.87365839	1	2.20	3	Not Proven	2	6	2	Water Feature Minor	6	154.67	3	18	3	6
9883	138093	931457	4.189690438	4	2.20	3	Not Proven	2	24	3	Wind Farm Layout	3	7.73	4	12	2	6
9884	138196	932922	1.561041912	1	2.30	3	Not Proven	2	6	2	Wind Farm Layout	3	10.05	3	9	2	4
9885	138409	933045	3.230218863	2	2.40	3	Not Proven	2	12	2	Wind Farm Layout	3	48.53	3	9	2	4
9886	137903	932874	2.391366897	2	2.40	3	Not Proven	2	12	2	Wind Farm Layout	3	18.26	3	9	2	4
9887	138003	932884	3.08118045	2	2.50	3	Not Proven	2	12	2	Wind Farm Layout	3	17.75	3	9	2	4
9888	137752	932072	2.704281717	2	2.50	3	Not Proven	2	12	2	Wind Farm Layout	3	17.68	3	9	2	4
9889	138299	932948	1.164182553	1	2.50	3	Not Proven	2	6	2	Wind Farm Layout	3	65.51	3	9	2	4
9890	138290	932294	0.858350138	1	2.50	3	Not Proven	2	6	2	Water Feature Minor	6	131.97	3	18	3	6
9891	138381	933040	2.347810123	2	2.50	3	Not Proven	2	12	2	Wind Farm Layout	3	47.55	3	9	2	4
9892	138390	933029	2.330350136	2	2.50	3	Not Proven	2	12	2	Wind Farm Layout	3	60.18	3	9	2	4
9893	137774	932051	2.370008818	2	2.50	3	Not Proven	2	12	2	Wind Farm Layout	3	12.72	3	9	2	4
9894	138371	933051	2.338790159	2	2.50	3	Not Proven	2	12	2	Wind Farm Layout	3	34.70	3	9	2	4
9895	138807	933708	3.87823303	2	2.60	3	Not Proven	2	12	2	Wind Farm Layout	3	7.83	4	12	2	4
9896	139579	933343	0.99110382	1	2.60	3	Not Proven	2	6	2	Wind Farm Layout	3	59.36	3	9	2	4
9897	138819	933198	1.2719661	1	2.60	3	Not Proven	2	6	2	Wind Farm Layout	3	20.35	3	9	2	4
9898	140021	933246	0.151663	1	2.60	3	Not Proven	2	6	2	Wind Farm Layout	3	17.48	3	9	2	4
9899	139329	933330	3.104833594	2	2.60	3	Not Proven	2	12	2	Wind Farm Layout	3	37.21	3	9	2	4
9900	138395	933184	1.536842651	1	2.60	3	Not Proven	2	6	2	Water Feature Minor	6	38.87	3	18	3	6
9901	138423	933228	2.004620463	2	2.60	3	Not Proven	2	12	2	Water Feature Minor	6	49.07	3	18	3	6
9902	138417	933209	0.921766888	1	2.60	3	Not Proven	2	6	2	Water Feature Minor	6	43.57	3	18	3	6
9903	139480	933308	1.084017295	1	2.60	3	Not Proven	2	6	2	Wind Farm Layout	3	112.75	3	9	2	4
9904	139316	933471	1.513630818	1	2.60	3	Not Proven	2	6	2	Wind Farm Layout	3	66.98	3	9	2	4
9905	138420	933219	1.930920993	1	2.60	3	Not Proven	2	6	2	Water Feature Minor	6	45.51	3	18	3	6
9906	138432	933226	1.968902598	1	2.60	3	Not Proven	2	6	2	Water Feature Minor	6	57.77	3	18	3	6
9907	139331	933299	1.865087881	1	2.60	3	Not Proven	2	6	2	Wind Farm Layout	3	67.20	3	9	2	4
9908	138957	933025	0.940533008	1	2.60	3	Not Proven	2	6	2	Water Feature Minor	6	48.29	3	18	3	6
9909	138099	933400	1.429080223	1	2.70	3	Not Proven	2	6	2	Water Feature Minor	6	117.10	3	18	3	6
9910	139505	933309	0.696336813	1	2.70	3	Not Proven	2	6	2	Wind Farm Layout	3	116.70	3	9	2	4
9911	138423	933282	1.98444977	1	2.70	3	Not Proven	2	6	2	Water Feature Minor	6	77.61	3	18	3	6
9912	138399	933214	0.342773506	1	2.70	3	Not Proven	2	6	2	Water Feature Minor	6	24.94	3	18	3	6
9913	138408	933212	0.44891951	1	2.70	3	Not Proven	2	6	2	Water Feature Minor	6	34.14	3	18	3	6
9914	139555	933310	0.749415721	1	2.70	3	Not Proven	2	6	2	Wind Farm Layout	3	99.26	3	9	2	4
9915	139242	933481	4.834987087	4	2.70	3	Not Proven	2	24	3	Wind Farm Layout	3	64.43	3	9	2	6
9916	138103	933391	1.297019834	1	2.70	3	Not Proven	2	6	2	Water Feature Minor	6	120.16	3	18	3	6
9917	138142	933430	1.295790322	1	2.70	3	Not Proven	2	6	2	Water Feature Minor	6	65.04	3	18	3	6
9918	138953	933051	1.026929297	1	2.70	3	Not Proven	2	6	2	Water Feature Minor	6	51.62	3	18	3	6
9919	139131	933366	5.088968336	4	2.70	3	Not Proven	2	24	3	Wind Farm Layout	3	79.76	3	9	2	6
9920	138835	932989	1.342501262	1	2.70	3	Not Proven	2	6	2	Water Feature Minor	6	59.93	3	18	3	6
9921	138430	933259	1.97476277	1	2.80	3	Not Proven	2	6	2	Water Feature Minor	6	67.37	3	18	3	6
9922	138411	933222	1.776549416	1	2.80	3	Not Proven	2	6	2	Water Feature Minor	6	36.55	3	18	3	6
9923	139530	933310	0.683764158	1	2.80	3	Not Proven	2	6	2	Wind Farm Layout	3	109.41	3	9	2	4
9924	138146	933428	1.973091316	1	2.80	3	Not Proven	2	6	2	Water Feature Minor	6	63.67	3	18	3	6
9925	139580	933311	1.138288	1	2.80	3	Not Proven	2	6	2	Wind Farm Layout	3	84.96	3	9	2	4
9926	138080	933354	1.278376543	1	2.80	3	Not Proven	2	6	2	Water Feature Minor	6	125.71	3	18	3	6
9927	138415	933253	1.985992271	1	2.80	3	Not Proven	2	6	2	Water Feature Minor	6	51.67	3	18	3	6
9928	138395	933205	0.313068958	1	2.80	3	Not Proven	2	6	2	Water Feature Minor	6	24.24	3	18	3	6
9929	138405	933202	0.316525248	1	2.80	3	Not Proven	2	6	2	Water Feature Minor	6	34.47	3	18	3	6
9930	138816	933212	1.271968722	1	2.80	3	Not Proven	2	6	2	Wind Farm Layout	3	34.49	3	9	2	4
9931	138142	933425	2.123842035	2	2.80	3	Not Proven	2	12	2	Water Feature Minor	6	68.60	3	18	3	6
9932	138228	933417	2.935287114	2	2.80	3	Not Proven	2	12	2	Water Feature Minor	6	57.58	3	18	3	6
9933	139556	933324	0.920475357	1	2.80	3	Not Proven	2	6	2	Wind Farm Layout	3	86.06	3	9	2	4
9934	139996	933251	0.155036497	1	2.90	3	Not Proven	2	6	2	Wind Farm Layout	3	18.37	3	9	2	4
9935	138095	933386	0.77193994	1	2.90	3	Not Proven	2	6	2	Water Feature Minor	6	128.82	3	18	3	6
9936	138090	933394	0.886458723	1	2.90	3	Not Proven	2	6	2	Water Feature Minor	6	120.38	3	18	3	6
9937	139480	933324	1.800633054	1	2.90	3	Not Proven	2	6	2	Wind Farm Layout	3	97.44	3	9	2	4
9938	139306	933489	0.890823248	1	2.90	3	Not Proven	2	6	2	Wind Farm Layout	3	83.04	3	9	2	4
9939	138402	933250	1.960059711	1	2.90	3	Not Proven	2	6	2	Water Feature Minor	6	39.92	3	18	3	6
9940	138405	933223	1.310115743	1	2.90	3	Not Proven	2	6	2	Water Feature Minor	6	30.62	3	18	3	6
9941	138907	933054	1.039596844	1	2.90	3	Not Proven	2	6	2	Water Feature Minor	6	27.97	3	18	3	6
9942	139479	933339	2.255602209	2	2.90	3	Not Proven	2	12	2	Wind Farm Layout	3	82.51	3	9	2	4
9943	139018	933287	1.020388519	1	3.00	3	Not Proven	2	6	2	Water Feature Minor	6	69.90	3	18	3	6
9944	139357	933300	1.780471381	1	3.00	3	Not Proven	2	6	2	Wind Farm Layout	3	74.59	3	9	2	4
9945	138093	933339	1.270900832	1	3.00	3	Not Proven	2	6	2	Water Feature Minor	6	136.13	3	18	3	6
9946	138413	933231	1.968576133	1	3.00	3	Not Proven	2	6	2	Water Feature Minor	6	39.91	3	18	3	6
9947	138915	932898	2.798049848	2	3.00	3	Not Proven	2	12	2	Water Feature Minor	6	101.93	3	18	3	6
9948	139922	933262	0.611936433	1	3.00	3	Not Proven	2	6	2	Wind Farm Layout	3	17.23	3	9	2	4
9949	139530	933326	0.689903835	1	3.00	3	Not Proven	2	6	2	Wind Farm Layout	3	94.79	3	9	2	4
9950	139315	933515	0.546057743	1	3.00	3	Not Proven	2	6	2	Wind Farm Layout	3	110.17	3	9	2	4
9951	138279	933429	4.131474114	4	3.00	3	Not Proven	2	24	3	Water Feature Minor	6	83.23	3	18	3	9
9952	138425	933238	1.975533121	1	3.00	3	Not Proven	2	6	2	Water Feature Minor	6	53.43	3	18	3	6
9953	139948	933259	0.144574391	1	3.00	3	Not Proven	2	6	2	Wind Farm Layout	3	18.48	3	9	2	4
9954	139554	933341	0.990950443	1	3.00	3	Not Proven	2	6	2	Wind Farm Layout	3	71.34	3	9	2	4
9955	139145	933345	1.24820251	1	3.00	3	Not Proven	2	6	2	Wind Farm Layout	3	67.29	3	9	2	4
9956	139016	933261	1.048698175	1	3.00	3	Not Proven	2	6	2	Wind Farm Layout	3	62.57	3	9	2	4
9957	139383	933303	2.638863554	2	3.00	3	Not Proven	2	12	2	Wind Farm Layout	3	80.77	3	9	2	4
9958	139278	933499	0.818757317	1	3.00	3	Not Proven	2	6	2	Wind Farm Layout	3	88.20	3	9	2	4
9959	136226	931133	1.843415254	1	2.60	3	Not Proven	2	6	2	Wind Farm Layout	3	105.62	3	9	2	4
9960	135857	931052	3.076801828	2	2.60	3	Not Proven	2	12	2	Wind Farm Layout	3	81.18	3	9	2	4
9961	135927	931052	4.577889084	4	2.60	3	Not Proven	2	24	3	Roads, Tracks, Paths	2	66.86	3	6	1	3
9962	138399	932316	0.700069733	1	2.60	3	Not Proven	2	6	2	Water Feature Minor	6	67.72	3	18	3	6
9963	138076	932684	2.817667293	2	2.60	3	Not Proven	2	12	2	Wind Farm Layout	3	24.63	3	9	2	4
9964	136808	932772	1.586653177	1	2.60	3	Not Proven	2	6	2	Water Feature Minor	6	145.49	3	18	3	6
9965	138979	932758	3.19938029	2	2.60	3	Not Proven	2	12	2	Water Feature Minor	6	218.70	3	18	3	6
9966	138660	932495	2.041126089	2	2.60	3	Not Proven	2	12	2	Water Feature Minor	6	1.24	4	24	3	6
9967	137821	932851	1.699985155	1	2.60	3	Not Proven	2	6	2	Wind Farm Layout	3	4.29	4	12	2	4
9968	135946	931052	3.75943497	2	2.60	3	Not Proven	2	12	2	Roads, Tracks, Paths	2	52.86	3	6	1	2
9969	136816	932751	1.71368982	1	2.60	3	Not Proven	2	6	2	Water Feature Minor	6	163.91	3	18	3	6
9970	137831	932821	1.710179552	1	2.60	3	Not Proven	2	6	2	Wind Farm Layout	3	26.60	3	9	2	4
9971	138284	930942	4.298178241	4	2.60	3	Not Proven	2	24	3	Water Feature Minor	6	106.49	3	18	3	9
9972	138930	932701	0.925404802	1	2.60	3	Not Proven	2	6	2	Water Feature Minor	6	146.41	3	18	3	6
9973	137356	932503	0.752563154	1	2.60	3	Not Proven	2	6	2	Water Feature Minor	6	61.51	3	18	3	6
9974	136569	931103	2.124479129	2	2.60	3	Not Proven	2	12	2	Roads, Tracks, Paths	2	12.13	3	6	1	2
9975	139013	931330	2.664526717	2	2.60	3	Not Proven	2	12	2	Wind Farm Layout	3	33.69	3	9	2	4
9976	137342	932500	0.795527076	1	2.60	3	Not Proven	2	6	2	Water Feature Minor	6	65.56	3	18	3	6
9977	135952	931062	3.172358368	2	2.60	3	Not Proven	2	12	2	Roads, Tracks, Paths	2	41.68	3	6	1	2
9978	135848	931052	1.828571928	1	2.60	3	Not Proven	2	6	2	Wind Farm Layout	3	78.59	3	9	2	4
9979	138016	932476	1.37932204	1	2.60	3	Not Proven	2	6	2	Wind Farm Layout	3	84.41	3	9	2	4
9980	137839	932717	1.721377418	1	2.60	3	Not Proven	2	6	2	Wind Farm Layout	3	130.80	3	9	2	4
9981	138207	932693	4.930037084	4	2.60	3	Not Proven	2	24	3	Roads, Tracks, Paths	2	16.90	3	6	1	3
9982	138630	931355	1.60737968	1	2.60	3	Not Proven	2	6	2	Wind Farm Layout	3	55.39	3	9	2	4
9983	138919	932645	0.917484743	1	2.60	3	Not Proven	2	6	2	Water Feature Minor	6	116.13	3	18	3	6
9984	138284	930962	4.359394169	4	2.60	3	Not Proven	2	24	3	Water Feature Minor	6	87.18	3	18	3	9
9985	136167	931121	3.412527401	2	2.60	3	Not Proven	2	12	2	Wind Farm Layout	3	106.12	3	9	2	4
9986	139037	931313	2.664009334	2	2.60	3	Not Proven	2	12	2	Wind Farm Layout	3	11.27	3	9	2	4
9987	138396	931259	3.279535561	2	2.60	3	Not Proven	2	12	2	Water Feature Minor	6	73.92	3	18	3	6
9988	136799	932763	1.47535534	1	2.60	3	Not Proven	2	6	2	Water Feature Minor	6	156.80	3	18	3	6
9989	137350	932942	2.352473706	2	2.60	3	Not Proven	2	12	2	Water Feature Minor	6	55.93	3	18	3	6
9990	137408	932936	2.311530373	2	2.60	3	Not Proven	2	12	2	Water Feature Minor	6	41.90	3	18	3	6
9991	137361	932512	0.765543683	1	2.60	3	Not Proven	2	6	2	Water Feature Minor	6	52.43	3	18	3	6
9992	137801	932841	1.715179597	1	2.60	3	Not Proven	2	6	2	Wind Farm Layout	3	3.48	4	12	2	4
9993	136817	932761	1.641721921	1	2.60	3	Not Proven	2	6	2	Water Feature Minor	6	153.92	3	18	3	6
9994	135937	931042	4.746064229	4	2.60	3	Not Proven	2	24	3	Roads, Tracks, Paths	2	66.24	3	6	1	3
9995	138821	932565	0.181074287	1	2.60	3	Not Proven	2	6	2	Water Feature Minor	6	5.74	4	24	3	6
9996	137400	932943	2.743929928	2	2.60	3	Not Proven	2	12	2	Water Feature Minor	6	38.59	3	18	3	6
9997	138409	932319	1.023401981	1	2.60	3	Not Proven	2	6	2	Water Feature Minor	6	68.93	3	18	3	6
9998	137791	932841	1.709503885	1	2.60	3	Not Proven	2	6	2	Wind Farm Layout	3	2.39	4	12	2	4
9999	136856	932747	1.204048358	1	2.60	3	Not Proven	2	6	2	Water Feature Minor	6	163.22	3	18	3	6
10000	137893	931277	4.227524017	4	2.60	3	Not Proven	2	24	3	Water Feature Minor	6	23.15	3	18	3	9
10001	138426	932325	1.496437639	1	2.60	3	Not Proven	2	6	2	Water Feature Minor	6	72.21	3	18	3	6
10002	137821	932841	1.711613926	1	2.70	3	Not Proven	2	6	2	Wind Farm Layout	3	5.64	4	12	2	4
10003	135851	931042	2.837025664	2	2.70	3	Not Proven	2	12	2	Wind Farm Layout	3	89.01	3	9	2	4
10004	136807	932762	1.561758539	1	2.70	3	Not Proven	2	6	2	Water Feature Minor	6	155.37	3	18	3	6
10005	138636	932486	2.049780399	2	2.70	3	Not Proven	2	12	2	Water Feature Minor	6	26.82	3	18	3	6

10006	138284	930982	3.270649629	2	2.70	3	Not Proven	2	12	2	Water Feature Minor	6	68.27	3	18	3	6
10007	136846	932748	1.316309373	1	2.70	3	Not Proven	2	6	2	Water Feature Minor	6	163.36	3	18	3	6
10008	138264	930983	2.871531963	2	2.70	3	Not Proven	2	12	2	Water Feature Minor	6	77.04	3	18	3	6
10009	138641	932473	2.075217247	2	2.70	3	Not Proven	2	12	2	Water Feature Minor	6	23.59	3	18	3	6
10010	135937	931062	3.724502813	2	2.70	3	Not Proven	2	12	2	Roads, Tracks, Paths	2	52.73	3	6	1	2
10011	138449	931285	1.812314172	1	2.70	3	Not Proven	2	6	2	Water Feature Minor	6	103.36	3	18	3	6
10012	136241	931134	1.69428688	1	2.70	3	Not Proven	2	6	2	Wind Farm Layout	3	107.37	3	9	2	4
10013	137334	932505	0.752914717	1	2.70	3	Not Proven	2	6	2	Water Feature Minor	6	62.57	3	18	3	6
10014	138380	932310	0.697963456	1	2.70	3	Not Proven	2	6	2	Water Feature Minor	6	69.13	3	18	3	6
10015	137811	932851	1.724676141	1	2.70	3	Not Proven	2	6	2	Wind Farm Layout	3	5.38	4	12	2	4
10016	137800	932851	1.721998256	1	2.70	3	Not Proven	2	6	2	Wind Farm Layout	3	6.58	4	12	2	4
10017	138490	932456	2.935505298	2	2.70	3	Not Proven	2	12	2	Water Feature Minor	6	166.74	3	18	3	6
10018	135857	931032	4.053519173	4	2.70	3	Not Proven	2	24	3	Wind Farm Layout	3	100.32	3	9	2	6
10019	136578	931107	2.019220581	2	2.70	3	Not Proven	2	12	2	Roads, Tracks, Paths	2	6.15	4	8	2	4
10020	137831	932861	2.856487061	2	2.70	3	Not Proven	2	12	2	Wind Farm Layout	3	13.15	3	9	2	4
10021	136114	931103	3.247796479	2	2.70	3	Not Proven	2	12	2	Roads, Tracks, Paths	2	75.89	3	6	1	2
10022	137250	932737	1.542378068	1	2.70	3	Not Proven	2	6	2	Wind Farm Layout	3	84.24	3	9	2	4
10023	137841	932871	1.580329394	1	2.70	3	Not Proven	2	6	2	Wind Farm Layout	3	22.00	3	9	2	4
10024	137782	932841	1.704678586	1	2.70	3	Not Proven	2	6	2	Wind Farm Layout	3	1.41	4	12	2	4
10025	137820	932861	3.175254321	2	2.70	3	Not Proven	2	12	2	Wind Farm Layout	3	14.35	3	9	2	4
10026	137863	931227	5.641489999	4	2.70	3	Not Proven	2	24	3	Water Feature Minor	6	43.30	3	18	3	9
10027	137347	932508	0.779009163	1	2.70	3	Not Proven	2	6	2	Water Feature Minor	6	56.96	3	18	3	6
10028	135917	931062	4.187316665	4	2.70	3	Not Proven	2	24	3	Roads, Tracks, Paths	2	67.71	3	6	1	3
10029	137342	932948	2.603756101	2	2.80	3	Not Proven	2	12	2	Water Feature Minor	6	49.97	3	18	3	6
10030	138370	932307	0.836731527	1	2.80	3	Not Proven	2	6	2	Water Feature Minor	6	72.24	3	18	3	6
10031	135867	931042	4.034482574	4	2.80	3	Not Proven	2	24	3	Wind Farm Layout	3	93.63	3	9	2	6
10032	136875	932734	1.19540043	1	2.80	3	Not Proven	2	6	2	Water Feature Minor	6	173.79	3	18	3	6
10033	137352	932517	0.749674643	1	2.80	3	Not Proven	2	6	2	Water Feature Minor	6	47.65	3	18	3	6
10034	136836	932749	1.662830568	1	2.80	3	Not Proven	2	6	2	Water Feature Minor	6	163.01	3	18	3	6
10035	137363	932945	2.513772039	2	2.80	3	Not Proven	2	12	2	Water Feature Minor	6	50.74	3	18	3	6
10036	138429	931275	4.204246324	4	2.80	3	Not Proven	2	24	3	Water Feature Minor	6	91.31	3	18	3	9
10037	136165	931100	3.433722692	2	2.80	3	Not Proven	2	12	2	Water Feature Minor	6	111.98	3	18	3	6
10038	135927	931062	3.771611528	2	2.80	3	Not Proven	2	12	2	Roads, Tracks, Paths	2	60.10	3	6	1	2
10039	138465	932451	2.872251859	2	2.80	3	Not Proven	2	12	2	Water Feature Minor	6	175.60	3	18	3	6
10040	137323	932488	4.560266266	4	2.80	3	Not Proven	2	24	3	Water Feature Minor	6	82.27	3	18	3	9
10041	137376	932996	6.968242153	4	2.80	3	Not Proven	2	24	3	Water Feature Minor	6	1.21	4	24	3	9
10042	138602	931381	2.565516846	2	2.80	3	Not Proven	2	12	2	Wind Farm Layout	3	57.15	3	9	2	4
10043	136866	932746	1.187365178	1	2.80	3	Not Proven	2	6	2	Water Feature Minor	6	162.69	3	18	3	6
10044	137831	932871	1.600041045	1	2.80	3	Not Proven	2	6	2	Wind Farm Layout	3	23.08	3	9	2	4
10045	136806	932752	1.364941905	1	2.80	3	Not Proven	2	6	2	Water Feature Minor	6	165.26	3	18	3	6
10046	138329	932304	1.002563493	1	2.80	3	Not Proven	2	6	2	Water Feature Minor	6	101.04	3	18	3	6
10047	139089	931340	1.409123126	1	2.80	3	Not Proven	2	6	2	Wind Farm Layout	3	29.35	3	9	2	4
10048	137810	932891	1.502396111	1	2.80	3	Not Proven	2	6	2	Wind Farm Layout	3	45.24	3	9	2	4
10049	138304	931002	4.443358502	4	2.80	3	Not Proven	2	24	3	Water Feature Minor	6	43.46	3	18	3	9
10050	136256	931135	1.943937032	1	2.80	3	Not Proven	2	6	2	Wind Farm Layout	3	109.13	3	9	2	4
10051	137810	932862	3.571396762	2	2.80	3	Not Proven	2	12	2	Wind Farm Layout	3	16.42	3	9	2	4
10052	138594	931333	3.331031341	2	2.80	3	Not Proven	2	12	2	Wind Farm Layout	3	16.86	3	9	2	4
10053	137421	932970	1.83453381	1	2.80	3	Not Proven	2	6	2	Water Feature Minor	6	5.61	4	24	3	6
10054	138413	931265	3.730680811	2	2.80	3	Not Proven	2	12	2	Water Feature Minor	6	80.60	3	18	3	6
10055	138244	930984	2.853353009	2	2.80	3	Not Proven	2	12	2	Water Feature Minor	6	88.76	3	18	3	6
10056	138537	932470	1.995207149	1	2.80	3	Not Proven	2	6	2	Water Feature Minor	6	123.48	3	18	3	6
10057	139063	931327	1.875433915	1	2.80	3	Not Proven	2	6	2	Wind Farm Layout	3	21.03	3	9	2	4
10058	137850	932881	1.511840485	1	2.80	3	Not Proven	2	6	2	Wind Farm Layout	3	30.97	3	9	2	4
10059	138304	930961	4.404232085	4	2.80	3	Not Proven	2	24	3	Water Feature Minor	6	83.54	3	18	3	9
10060	136877	932755	2.00694711	2	2.80	3	Not Proven	2	12	2	Water Feature Minor	6	152.71	3	18	3	6
10061	137791	932851	1.763939054	1	2.80	3	Not Proven	2	6	2	Wind Farm Layout	3	7.55	4	12	2	4
10062	138351	932300	1.030308502	1	2.80	3	Not Proven	2	6	2	Water Feature Minor	6	80.75	3	18	3	6
10063	137830	932881	1.505732489	1	2.80	3	Not Proven	2	6	2	Wind Farm Layout	3	33.12	3	9	2	4
10064	138565	932463	1.974007986	1	2.80	3	Not Proven	2	6	2	Water Feature Minor	6	94.66	3	18	3	6
10065	137860	932881	1.509243469	1	2.80	3	Not Proven	2	6	2	Wind Farm Layout	3	29.88	3	9	2	4
10066	138610	931826	5.792578724	4	2.80	3	Not Proven	2	24	3	Water Feature Minor	6	143.87	3	18	3	9
10067	138304	930981	4.451572671	4	2.80	3	Not Proven	2	24	3	Water Feature Minor	6	63.86	3	18	3	9
10068	138827	932599	0.953686059	1	2.80	3	Not Proven	2	6	2	Water Feature Minor	6	13.33	3	18	3	6
10069	137147	932738	1.508483242	1	2.80	3	Not Proven	2	6	2	Wind Farm Layout	3	10.64	3	9	2	4
10070	137328	932497	2.492105001	2	2.80	3	Not Proven	2	12	2	Water Feature Minor	6	72.09	3	18	3	6
10071	138966	932762	5.039813814	4	2.80	3	Not Proven	2	24	3	Water Feature Minor	6	210.91	3	18	3	9
10072	136826	932750	2.046903521	2	2.80	3	Not Proven	2	12	2	Water Feature Minor	6	163.15	3	18	3	6
10073	137356	932951	2.511441427	2	2.80	3	Not Proven	2	12	2	Water Feature Minor	6	46.87	3	18	3	6
10074	137405	932984	2.103766418	2	2.80	3	Not Proven	2	12	2	Water Feature Minor	6	0.15	4	24	3	6
10075	137811	932871	1.643790682	1	2.80	3	Not Proven	2	6	2	Wind Farm Layout	3	25.25	3	9	2	4
10076	137290	932770	1.539116548	1	2.90	3	Not Proven	2	6	2	Wind Farm Layout	3	100.28	3	9	2	4
10077	137096	932729	1.384692445	1	2.90	3	Not Proven	2	6	2	Wind Farm Layout	3	53.87	3	9	2	4
10078	137194	932718	1.524357833	1	2.90	3	Not Proven	2	6	2	Wind Farm Layout	3	40.41	3	9	2	4
10079	138594	931373	3.611494485	2	2.90	3	Not Proven	2	12	2	Wind Farm Layout	3	45.84	3	9	2	4
10080	137821	932871	1.632311938	1	2.90	3	Not Proven	2	6	2	Wind Farm Layout	3	24.17	3	9	2	4
10081	137038	931487	0.936627621	1	2.90	3	Not Proven	2	6	2	Water Feature Minor	6	189.74	3	18	3	6
10082	137820	932881	1.515440035	1	2.90	3	Not Proven	2	6	2	Wind Farm Layout	3	34.21	3	9	2	4
10083	135867	931022	4.014332771	4	2.90	3	Not Proven	2	24	3	Water Feature Minor	6	101.02	3	18	3	9
10084	138876	932618	1.197601672	1	2.90	3	Not Proven	2	6	2	Water Feature Minor	6	65.66	3	18	3	6
10085	136815	932741	1.782947115	1	2.90	3	Not Proven	2	6	2	Water Feature Minor	6	173.90	3	18	3	6
10086	137903	931276	4.848172695	4	2.90	3	Not Proven	2	24	3	Water Feature Minor	6	28.68	3	18	3	9
10087	137782	932861	3.901520377	2	2.90	3	Not Proven	2	12	2	Wind Farm Layout	3	18.46	3	9	2	4
10088	137063	931490	1.772650907	1	2.90	3	Not Proven	2	6	2	Water Feature Minor	6	189.80	3	18	3	6
10089	137417	932966	2.274783903	2	2.90	3	Not Proven	2	12	2	Water Feature Minor	6	10.73	3	18	3	6
10090	137338	932514	0.785820192	1	2.90	3	Not Proven	2	6	2	Water Feature Minor	6	52.80	3	18	3	6
10091	137822	931207	5.694105769	4	2.90	3	Not Proven	2	24	3	Water Feature Minor	6	17.84	3	18	3	9
10092	138894	932634	1.028407633	1	2.90	3	Not Proven	2	6	2	Water Feature Minor	6	88.87	3	18	3	6
10093	138942	932692	1.370351673	1	2.90	3	Not Proven	2	6	2	Water Feature Minor	6	152.89	3	18	3	6
10094	138347	931247	0.960484943	1	2.90	3	Not Proven	2	6	2	Water Feature Minor	6	67.18	3	18	3	6
10095	137903	931237	1.721604738	1	3.00	3	Not Proven	2	6	2	Water Feature Minor	6	64.23	3	18	3	6
10096	138655	932509	2.05378673	2	3.00	3	Not Proven	2	12	2	Water Feature Minor	6	7.78	4	24	3	6
10097	137104	932815	0.692964694	1	3.00	3	Not Proven	2	6	2	Wind Farm Layout	3	80.64	3	9	2	4
10098	136800	932753	1.343389967	1	3.00	3	Not Proven	2	6	2	Water Feature Minor	6	166.00	3	18	3	6
10099	137840	932881	1.510507431	1	3.00	3	Not Proven	2	6	2	Wind Farm Layout	3	32.05	3	9	2	4
10100	137427	932946	1.167786776	1	3.00	3	Not Proven	2	6	2	Water Feature Minor	6	28.22	3	18	3	6
10101	137791	932861	3.771641012	2	3.00	3	Not Proven	2	12	2	Wind Farm Layout	3	17.48	3	9	2	4
10102	138561	932476	1.98591008	1	3.00	3	Not Proven	2	6	2	Water Feature Minor	6	100.94	3	18	3	6
10103	138857	932602	1.124761095	1	3.00	3	Not Proven	2	6	2	Water Feature Minor	6	41.57	3	18	3	6
10104	137276	932774	1.542378068	1	3.00	3	Not Proven	2	6	2	Wind Farm Layout	3	93.43	3	9	2	4
10105	137801	932861	3.579154867	2	3.00	3	Not Proven	2	12	2	Wind Farm Layout	3	16.40	3	9	2	4
10106	138729	932523	0.498389853	1	3.00	3	Not Proven	2	6	2	Water Feature Minor	6	64.18	3	18	3	6
10107	137375	932961	2.45803868	2	3.00	3	Not Proven	2	12	2	Water Feature Minor	6	32.02	3	18	3	6
10108	137406	932951	2.746812471	2	3.00	3	Not Proven	2	12	2	Water Feature Minor	6	29.25	3	18	3	6
10109	136876	932744	1.208371018	1	3.00	3	Not Proven	2	6	2	Water Feature Minor	6	163.76	3	18	3	6
10110	138912	932653	0.902073887	1	3.00	3	Not Proven	2	6	2	Water Feature Minor	6	111.06	3	18	3	6
10111	137390	932963	2.415968643	2	3.00	3	Not Proven	2	12	2	Water Feature Minor	6	24.76	3	18	3	6
10112	137411	932958	2.635645902	2	3.00	3	Not Proven	2	12	2	Water Feature Minor	6	20.67	3	18	3	6
10113	137781	932851	1.82580317	1	3.00	3	Not Proven	2	6	2	Wind Farm Layout	3	8.64	4	12	2	4
10114	137801	932871	1.667730425	1	3.00	3	Not Proven	2	6	2	Wind Farm Layout	3	26.33	3	9	2	4
10115	137933	931247	1.887672658	1	3.00	3	Not Proven	2	6	2	Water Feature Minor	6	58.27	3	18	3	6
10116	137810	932881	1.499508641	1	3.00	3	Not Proven	2	6	2	Wind Farm Layout	3	35.29	3	9	2	4
10117	138264	931003	2.854457652	2	3.00	3	Not Proven	2	12	2	Water Feature Minor	6	61.42	3	18	3	6
10118	138439	931285	1.546636139	1	3.00	3	Not Proven	2	6	2	Water Feature Minor	6	101.90	3	18	3	6
10119	138900	932662	0.807592469	1	3.00	3	Not Proven	2	6	2	Water Feature Minor	6	102.37	3	18	3	6
10120	138493	932442	2.946812684	2	3.00	3	Not Proven	2	12	2	Water Feature Minor	6	162.57	3	18	3	6
10121	137378	932946	2.727284268	2	3.00	3	Not Proven	2	12	2	Water Feature Minor	6	45.50	3	18	3	6
10122	137398	932991	5.306251944	4	3.00	3	Not Proven	2	24	3	Water Feature Minor	6	0.29	4	24	3	9
10123	137328	932508	0.789896735	1	3.00	3	Not Proven	2	6	2	Water Feature Minor	6	61.88	3	18	3	6
10124	137790	932871	1.687457122	1	3.00	3	Not Proven	2	6	2	Wind Farm Layout	3	27.53	3	9	2	4
10125	138284	931002	3.017488033	2	3.00	3	Not Proven	2	12	2	Water Feature Minor	6	50.20	3	18	3	6
10126	137222	932799	1.521761581	1	3.00	3	Not Proven	2	6	2	Wind Farm Layout	3	33.98	3	9	2	4
10127	137415	932980	1.898449051	1	3.00	3	Not Proven	2	6	2	Water Feature Minor	6	0.46	4	24	3	6
10128	138028	932485	1.379616068	1	3.00	3	Not Proven	2	6	2	Wind Farm Layout	3	71.12	3	9	2	4
10129	137840	932892	1.499507281	1	3.00	3	Not Proven	2	6	2	Wind Farm Layout	3	42.98	3	9	2	4
10130	136257	931114	1.979708428	1	3.00	3	Not Proven	2	6	2	Wind Farm Layout	3	129.95	3	9	2	4
10131	137333	932955	2.621745157	2	3.00	3	Not Proven	2	12	2	Water Feature Minor	6	42.65	3	18	3	6
10132	138342	932297	1.078152192	1	3.00	3	Not Proven	2	6	2	Water Feature Minor	6	86.33	3	18	3	6
10133	137362	932959	2.598903161	2	3.00	3	Not Proven	2	12	2	Water Feature Minor	6	38.15	3	18	3	6
10134	138197	931234	3.040790609	2	3.00	3	Not Proven	2	12	2	Water Feature Minor	6	74.01	3	18	3	6
10135	136243	931109	1.789742841	1	3.00	3	Not Proven	2	6	2	Wind Farm Layout	3	132.31	3	9	2	4

10136	137785	932871	1.693576073	1	3.00	3	Not Proven	2	6	2	Wind Farm Layout	3	28.07	3	9	2	4
10137	136825	932740	1.198802418	1	3.00	3	Not Proven	2	6	2	Water Feature Minor	6	173.19	3	18	3	6
10138	137414	932945	1.756255303	1	3.00	3	Not Proven	2	6	2	Water Feature Minor	6	31.54	3	18	3	6
10139	136835	932739	1.20664928	1	3.00	3	Not Proven	2	6	2	Water Feature Minor	6	173.05	3	18	3	6
10140	136229	931104	1.82203275	1	3.00	3	Not Proven	2	6	2	Wind Farm Layout	3	134.67	3	9	2	4
10141	137145	932724	1.528779887	1	3.00	3	Not Proven	2	6	2	Wind Farm Layout	3	6.94	4	12	2	4
10142	136805	932743	1.573766149	1	3.00	3	Not Proven	2	6	2	Water Feature Minor	6	174.21	3	18	3	6
10143	136843	932718	1.195277941	1	3.00	3	Not Proven	2	6	2	Water Feature Minor	6	183.34	3	18	3	6
10144	137425	932962	1.091589434	1	3.00	3	Not Proven	2	6	2	Water Feature Minor	6	12.63	3	18	3	6
10145	136886	932744	1.203826929	1	3.00	3	Not Proven	2	6	2	Water Feature Minor	6	163.45	3	18	3	6
10146	138333	932295	1.028764235	1	3.00	3	Not Proven	2	6	2	Water Feature Minor	6	93.03	3	18	3	6
10147	137261	932777	1.542377989	1	3.00	3	Not Proven	2	6	2	Wind Farm Layout	3	78.48	3	9	2	4
10148	135897	931072	4.338843188	4	2.60	3	Not Proven	2	24	3	Wind Farm Layout	3	73.55	3	9	2	6
10149	138450	931314	2.202622244	2	2.60	3	Not Proven	2	12	2	Wind Farm Layout	3	96.75	3	9	2	4
10150	137050	931520	0.949461593	1	2.60	3	Not Proven	2	6	2	Water Feature Minor	6	158.07	3	18	3	6
10151	137883	931187	3.506172869	2	2.60	3	Not Proven	2	12	2	Water Feature Minor	6	79.31	3	18	3	6
10152	135897	931082	3.725325881	2	2.60	3	Not Proven	2	12	2	Wind Farm Layout	3	63.99	3	9	2	4
10153	138575	931334	3.362258537	2	2.60	3	Not Proven	2	12	2	Wind Farm Layout	3	4.49	4	12	2	4
10154	137070	931507	0.952061285	1	2.60	3	Not Proven	2	6	2	Water Feature Minor	6	173.37	3	18	3	6
10155	137518	932405	1.439079125	1	2.60	3	Not Proven	2	6	2	Water Feature Minor	6	131.49	3	18	3	6
10156	138185	930986	2.416879372	2	2.60	3	Not Proven	2	12	2	Water Feature Minor	6	132.13	3	18	3	6
10157	138533	931353	3.043418492	2	2.60	3	Not Proven	2	12	2	Wind Farm Layout	3	10.66	3	9	2	4
10158	137873	931187	5.760381378	4	2.60	3	Not Proven	2	24	3	Water Feature Minor	6	69.50	3	18	3	9
10159	135937	931072	3.636409979	2	2.60	3	Not Proven	2	12	2	Roads, Tracks, Paths	2	46.00	3	6	1	2
10160	135907	931072	3.817886264	2	2.60	3	Not Proven	2	12	2	Roads, Tracks, Paths	2	70.90	3	6	1	2
10161	135943	931082	3.129667007	2	2.60	3	Not Proven	2	12	2	Roads, Tracks, Paths	2	34.93	3	6	1	2
10162	138224	930964	2.855691075	2	2.60	3	Not Proven	2	12	2	Water Feature Minor	6	116.89	3	18	3	6
10163	137312	932471	3.752477558	2	2.60	3	Not Proven	2	12	2	Water Feature Minor	6	102.18	3	18	3	6
10164	135877	931072	3.849732221	2	2.60	3	Not Proven	2	12	2	Wind Farm Layout	3	67.80	3	9	2	4
10165	138429	931314	1.952036377	1	2.60	3	Not Proven	2	6	2	Wind Farm Layout	3	101.74	3	9	2	4
10166	135946	931072	3.199702643	2	2.60	3	Not Proven	2	12	2	Roads, Tracks, Paths	2	39.36	3	6	1	2
10167	135947	931072	3.159949718	2	2.60	3	Not Proven	2	12	2	Roads, Tracks, Paths	2	38.62	3	6	1	2
10168	136914	932753	1.195331565	1	2.70	3	Not Proven	2	6	2	Water Feature Minor	6	156.98	3	18	3	6
10169	137317	932479	3.968237246	2	2.70	3	Not Proven	2	12	2	Water Feature Minor	6	92.86	3	18	3	6
10170	135957	931081	3.085218364	2	2.70	3	Not Proven	2	12	2	Roads, Tracks, Paths	2	25.17	3	6	1	2
10171	137933	931207	2.31936045	2	2.70	3	Not Proven	2	12	2	Water Feature Minor	6	97.74	3	18	3	6
10172	138185	930967	2.408417477	2	2.70	3	Not Proven	2	12	2	Water Feature Minor	6	142.90	3	18	3	6
10173	135947	931080	3.079940055	2	2.70	3	Not Proven	2	12	2	Roads, Tracks, Paths	2	33.22	3	6	1	2
10174	135937	931082	3.297473297	2	2.70	3	Not Proven	2	12	2	Roads, Tracks, Paths	2	39.83	3	6	1	2
10175	137071	931510	0.945857443	1	2.70	3	Not Proven	2	6	2	Water Feature Minor	6	170.38	3	18	3	6
10176	135907	931082	3.724364942	2	2.70	3	Not Proven	2	12	2	Wind Farm Layout	3	66.86	3	9	2	4
10177	137853	931198	9.045335274	6	2.70	3	Not Proven	2	36	4	Water Feature Minor	6	48.09	3	18	3	12
10178	136512	931071	1.561641371	1	2.70	3	Not Proven	2	6	2	Roads, Tracks, Paths	2	8.55	4	8	2	4
10179	137036	931502	0.931727037	1	2.70	3	Not Proven	2	6	2	Water Feature Minor	6	174.66	3	18	3	6
10180	137035	931517	0.940779586	1	2.70	3	Not Proven	2	6	2	Water Feature Minor	6	159.64	3	18	3	6
10181	135897	931092	3.724363497	2	2.70	3	Not Proven	2	12	2	Wind Farm Layout	3	54.41	3	9	2	4
10182	137149	932792	0.69491814	1	2.70	3	Not Proven	2	6	2	Wind Farm Layout	3	30.22	3	9	2	4
10183	136973	932770	3.40161109	2	2.70	3	Not Proven	2	12	2	Water Feature Minor	6	162.67	3	18	3	6
10184	138537	931317	3.27028261	2	2.70	3	Not Proven	2	12	2	Wind Farm Layout	3	33.98	3	9	2	4
10185	135917	931082	3.724540388	2	2.70	3	Not Proven	2	12	2	Roads, Tracks, Paths	2	57.69	3	6	1	2
10186	137939	931207	2.324728393	2	2.80	3	Not Proven	2	12	2	Water Feature Minor	6	98.16	3	18	3	6
10187	137043	931510	0.934477574	1	2.80	3	Not Proven	2	6	2	Water Feature Minor	6	167.18	3	18	3	6
10188	136463	931051	0.275576494	1	2.80	3	Not Proven	2	6	2	Roads, Tracks, Paths	2	60.89	3	6	1	2
10189	137050	931505	0.93242954	1	2.80	3	Not Proven	2	6	2	Water Feature Minor	6	172.92	3	18	3	6
10190	137307	932474	3.882469857	2	2.80	3	Not Proven	2	12	2	Water Feature Minor	6	101.60	3	18	3	6
10191	137060	931510	0.93303607	1	2.80	3	Not Proven	2	6	2	Water Feature Minor	6	169.60	3	18	3	6
10192	138413	931304	2.111861073	2	2.80	3	Not Proven	2	12	2	Wind Farm Layout	3	113.95	3	9	2	4
10193	137903	931197	2.395432717	2	2.80	3	Not Proven	2	12	2	Water Feature Minor	6	93.16	3	18	3	6
10194	137893	931197	4.071392939	4	2.80	3	Not Proven	2	24	3	Water Feature Minor	6	85.09	3	18	3	9
10195	135957	931072	3.078037546	2	2.80	3	Not Proven	2	12	2	Roads, Tracks, Paths	2	31.25	3	6	1	2
10196	137060	931506	0.94512236	1	2.80	3	Not Proven	2	6	2	Water Feature Minor	6	173.52	3	18	3	6
10197	137923	931197	2.278012797	2	2.80	3	Not Proven	2	12	2	Water Feature Minor	6	107.01	3	18	3	6
10198	135959	931072	3.082363033	2	2.80	3	Not Proven	2	12	2	Roads, Tracks, Paths	2	29.78	3	6	1	2
10199	138574	931353	3.272414643	2	2.80	3	Not Proven	2	12	2	Wind Farm Layout	3	17.57	3	9	2	4
10200	137883	931197	4.596964982	4	2.80	3	Not Proven	2	24	3	Water Feature Minor	6	77.47	3	18	3	9
10201	135927	931082	3.724365009	2	2.80	3	Not Proven	2	12	2	Roads, Tracks, Paths	2	48.55	3	6	1	2
10202	138490	931324	0.990537393	1	2.90	3	Not Proven	2	6	2	Wind Farm Layout	3	61.96	3	9	2	4
10203	138204	930985	2.832094481	2	2.90	3	Not Proven	2	12	2	Water Feature Minor	6	116.90	3	18	3	6
10204	135917	931072	3.724713333	2	2.90	3	Not Proven	2	12	2	Roads, Tracks, Paths	2	62.11	3	6	1	2
10205	138205	930966	2.449252708	2	2.90	3	Not Proven	2	12	2	Water Feature Minor	6	128.37	3	18	3	6
10206	138185	931007	2.830047023	2	2.90	3	Not Proven	2	12	2	Water Feature Minor	6	119.92	3	18	3	6
10207	136216	931094	1.821103124	1	2.90	3	Not Proven	2	6	2	Water Feature Minor	6	129.75	3	18	3	6
10208	137050	931510	0.93742541	1	3.00	3	Not Proven	2	6	2	Water Feature Minor	6	167.97	3	18	3	6
10209	137923	931207	2.113395889	2	3.00	3	Not Proven	2	12	2	Water Feature Minor	6	97.02	3	18	3	6
10210	137972	931223	2.331689849	2	3.00	3	Not Proven	2	12	2	Water Feature Minor	6	76.56	3	18	3	6
10211	137873	931197	8.077187363	6	3.00	3	Not Proven	2	36	4	Water Feature Minor	6	68.10	3	18	3	12
10212	138459	931314	0.83997964	1	3.00	3	Not Proven	2	6	2	Wind Farm Layout	3	89.87	3	9	2	4
10213	136233	931060	1.820857348	1	3.00	3	Not Proven	2	6	2	Water Feature Minor	6	103.73	3	18	3	6
10214	138515	931333	2.9429541	2	3.00	3	Not Proven	2	12	2	Wind Farm Layout	3	37.54	3	9	2	4
10215	137307	932462	3.637948965	2	3.00	3	Not Proven	2	12	2	Water Feature Minor	6	112.43	3	18	3	6
10216	138204	931005	2.870332775	2	3.00	3	Not Proven	2	12	2	Water Feature Minor	6	106.23	3	18	3	6
10217	137104	932799	0.676671888	1	3.00	3	Not Proven	2	6	2	Wind Farm Layout	3	74.30	3	9	2	4
10218	138121	931225	2.96561993	2	3.00	3	Not Proven	2	12	2	Water Feature Minor	6	80.17	3	18	3	6
10219	135002	931605	0.749534435	1	2.60	3	Not Proven	2	6	2	Wind Farm Layout	3	8.23	4	12	2	4
10220	134961	931632	0.810205491	1	2.60	3	Not Proven	2	6	2	Water Feature Minor	6	35.42	3	18	3	6
10221	134954	931620	0.783497995	1	2.60	3	Not Proven	2	6	2	Wind Farm Layout	3	28.74	3	9	2	4
10222	135170	931426	0.914413594	1	2.70	3	Not Proven	2	6	2	Water Feature Minor	6	62.20	3	18	3	6
10223	134967	931614	0.757551252	1	2.70	3	Not Proven	2	6	2	Wind Farm Layout	3	17.05	3	9	2	4
10224	135068	931420	1.020419665	1	2.70	3	Not Proven	2	6	2	Water Feature Minor	6	80.36	3	18	3	6
10225	134973	931627	0.753473488	1	2.70	3	Not Proven	2	6	2	Wind Farm Layout	3	25.31	3	9	2	4
10226	135005	931615	0.780275866	1	2.70	3	Not Proven	2	6	2	Wind Farm Layout	3	1.32	4	12	2	4
10227	134998	931614	0.777073426	1	2.70	3	Not Proven	2	6	2	Wind Farm Layout	3	1.56	4	12	2	4
10228	134986	931620	0.78510364	1	2.90	3	Not Proven	2	6	2	Wind Farm Layout	3	12.75	3	9	2	4
10229	134983	931630	0.759202679	1	2.90	3	Not Proven	2	6	2	Wind Farm Layout	3	22.91	3	9	2	4
10230	134971	931632	0.75770399	1	2.90	3	Not Proven	2	6	2	Wind Farm Layout	3	30.64	3	9	2	4
10231	135229	931309	1.175960021	1	2.90	3	Not Proven	2	6	2	Water Feature Minor	6	59.95	3	18	3	6
10232	135143	931002	4.064025385	4	2.90	3	Not Proven	2	24	3	Water Feature Minor	6	193.66	3	18	3	9
10233	135163	931064	3.381328654	2	3.00	3	Not Proven	2	12	2	Water Feature Minor	6	162.41	3	18	3	6
10234	135133	931065	1.649662868	1	3.00	3	Not Proven	2	6	2	Water Feature Minor	6	138.90	3	18	3	6
10235	135244	931309	1.173436051	1	3.00	3	Not Proven	2	6	2	Water Feature Minor	6	59.88	3	18	3	6
10236	135223	931402	1.512309173	1	3.00	3	Not Proven	2	6	2	Water Feature Minor	6	31.10	3	18	3	6
10237	138827	933983	1.823749355	1	2.60	3	Not Proven	2	6	2	Wind Farm Layout	3	2.91	4	12	2	4
10238	138780	935467	3.1104988	2	2.60	3	Not Proven	2	12	2	Wind Farm Layout	3	37.46	3	9	2	4
10239	137918	934124	3.563238925	2	2.60	3	Not Proven	2	12	2	Wind Farm Layout	3	15.16	3	9	2	4
10240	138812	935463	3.34273656	2	2.60	3	Not Proven	2	12	2	Wind Farm Layout	3	38.10	3	9	2	4
10241	138245	935061	2.330852446	2	2.60	3	Not Proven	2	12	2	Roads, Tracks, Paths	2	101.12	3	6	1	2
10242	139100	935100	2.817031034	2	2.60	3	Not Proven	2	12	2	Water Feature Minor	6	126.22	3	18	3	6
10243	137921	934119	3.530916004	2	2.60	3	Not Proven	2	12	2	Wind Farm Layout	3	11.05	3	9	2	4
10244	138772	935471	1.574097655	1	2.60	3	Not Proven	2	6	2	Wind Farm Layout	3	34.32	3	9	2	4
10245	138223	934858	0.583388024	1	2.60	3	Not Proven	2	6	2	Water Feature Minor	6	44.82	3	18	3	6
10246	137092	934155	2.201113439	2	2.60	3	Not Proven	2	12	2	Water Feature Minor	6	140.35	3	18	3	6
10247	138757	935468	1.911649867	1	2.60	3	Not Proven	2	6	2	Wind Farm Layout	3	38.87	3	9	2	4
10248	138650	934860	1.13844332	1	2.60	3	Not Proven	2	6	2	Roads, Tracks, Paths	2	124.27	3	6	1	2
10249	137142	934153	2.465359155	2	2.60	3	Not Proven	2	12	2	Water Feature Minor	6	169.10	3	18	3	6
10250	139320	935685	4.336884395	4	2.60	3	Not Proven	2	24	3	Water Feature Minor	6	67.63	3	18	3	9
10251	138802	935490	1.578937289	1	2.70	3	Not Proven	2	6	2	Wind Farm Layout	3	12.31	3	9	2	4
10252	136917	934161	3.591712964	2	2.70	3	Not Proven	2	12	2	Water Feature Minor	6	76.93	3	18	3	6
10253	138843	934907	2.965313502	2	2.70	3	Not Proven	2	12	2	Roads, Tracks, Paths	2	315.10	3	6	1	2
10254	138913	935005	1.950660812	1	2.70	3	Not Proven	2	6	2	Water Feature Minor	6	219.87	3	18	3	6
10255	139314	935693	3.904729086	2	2.70	3	Not Proven	2	12	2	Water Feature Minor	6	67.10	3	18	3	6
10256	138632	934855	1.134383018	1	2.70	3	Not Proven	2	6	2	Roads, Tracks, Paths	2	106.58	3	6	1	2
10257	137067	934156	2.18827815	2	2.70	3	Not Proven	2	12	2	Water Feature Minor	6	126.28	3	18	3	6
10258	138015	934159	1.64207796	1	2.70	3	Not Proven	2	6	2	Wind Farm Layout	3	44.88	3	9	2	4
10259	138175	935020	2.662844502	2	2.70	3	Not Proven	2	12	2	Water Feature Minor	6	111.93	3	18	3	6
10260	139106	935108	2.834617683	2	2.70	3	Not Proven	2	12	2	Water Feature Minor	6	117.74	3	18	3	6
10261	139077	935068	2.81704351	2	2.70	3	Not Proven	2	12	2	Water Feature Minor	6	161.65	3	18	3	6
10262	139276	935680	4.406687366	4	2.70	3	Not Proven	2	24	3	Water Feature Minor	6	104.98	3	18	3	9
10263	139279	935691	4.389529495	4	2.70	3	Not Proven	2	24	3	Water Feature Minor	6	94.81	3	18	3	9
10264	139051	935020	4.480730208	4	2.80	3	Not Proven	2	24	3	Water Feature Minor	6	209.72	3	18	3	9
10265	138603	934922	1.597389286	1	2.80	3	Not Proven	2	6	2	Roads, Tracks, Paths	2	135.29	3	6	1	2

10266	139292	935691	4.389537433	4	2.80	3	Not Proven	2	24	3	Water Feature Minor	6	85.59	3	18	3	9
10267	138602	934984	1.93170723	1	2.80	3	Not Proven	2	6	2	Roads, Tracks, Paths	2	191.70	3	6	1	2
10268	139284	935686	4.390990271	4	2.80	3	Not Proven	2	24	3	Water Feature Minor	6	94.98	3	18	3	9
10269	135503	931754	2.199906835	2	2.80	3	Not Proven	2	12	2	Wind Farm Layout	3	66.88	3	9	2	4
10270	138656	934903	1.864247694	1	2.90	3	Not Proven	2	6	2	Roads, Tracks, Paths	2	154.26	3	6	1	2
10271	138554	934901	1.598612119	1	2.90	3	Not Proven	2	6	2	Roads, Tracks, Paths	2	99.13	3	6	1	2
10272	138189	935024	1.038807302	1	2.90	3	Not Proven	2	6	2	Water Feature Minor	6	115.42	3	18	3	6
10273	138604	934907	1.596172603	1	2.90	3	Not Proven	2	6	2	Roads, Tracks, Paths	2	122.85	3	6	1	2
10274	139271	935689	4.401124684	4	2.90	3	Not Proven	2	24	3	Water Feature Minor	6	103.66	3	18	3	9
10275	138241	934904	0.572023901	1	2.90	3	Not Proven	2	6	2	Water Feature Minor	6	43.09	3	18	3	6
10276	138157	934264	4.845334146	4	2.90	3	Not Proven	2	24	3	Wind Farm Layout	3	20.76	3	9	2	6
10277	139065	935052	2.817231029	2	2.90	3	Not Proven	2	12	2	Water Feature Minor	6	178.74	3	18	3	6
10278	139053	935036	3.489910882	2	3.00	3	Not Proven	2	12	2	Water Feature Minor	6	193.87	3	18	3	6
10279	138604	934892	1.592860018	1	3.00	3	Not Proven	2	6	2	Roads, Tracks, Paths	2	110.47	3	6	1	2
10280	139083	935076	2.837402154	2	3.00	3	Not Proven	2	12	2	Water Feature Minor	6	152.55	3	18	3	6
10281	139298	935683	4.405183182	4	3.00	3	Not Proven	2	24	3	Water Feature Minor	6	85.80	3	18	3	9
10282	139009	935235	2.168265227	2	3.00	3	Not Proven	2	12	2	Water Feature Minor	6	7.00	4	24	3	6
10283	138078	934165	0.964380652	1	3.00	3	Not Proven	2	6	2	Wind Farm Layout	3	66.13	3	9	2	4
10284	138562	934944	1.753757588	1	3.00	3	Not Proven	2	6	2	Roads, Tracks, Paths	2	142.83	3	6	1	2
10285	139120	935110	2.752186913	2	3.00	3	Not Proven	2	12	2	Water Feature Minor	6	115.53	3	18	3	6
10286	139059	935044	2.827105409	2	3.00	3	Not Proven	2	12	2	Water Feature Minor	6	186.31	3	18	3	6
10287	137996	934163	1.645886525	1	3.00	3	Not Proven	2	6	2	Wind Farm Layout	3	43.58	3	9	2	4
10288	138034	934154	1.792753018	1	3.00	3	Not Proven	2	6	2	Wind Farm Layout	3	44.94	3	9	2	4
10289	139112	935116	2.749137353	2	3.00	3	Not Proven	2	12	2	Water Feature Minor	6	109.52	3	18	3	6
10290	139289	935696	4.404927803	4	3.00	3	Not Proven	2	24	3	Water Feature Minor	6	84.95	3	18	3	9
10291	138550	934916	1.728212023	1	3.00	3	Not Proven	2	6	2	Roads, Tracks, Paths	2	113.48	3	6	1	2
10292	138602	935004	5.178839352	4	3.00	3	Not Proven	2	24	3	Roads, Tracks, Paths	2	210.66	3	6	1	3
10293	139079	935054	2.83241016	2	3.00	3	Not Proven	2	12	2	Water Feature Minor	6	174.89	3	18	3	6
10294	138270	935074	1.502670744	1	3.00	3	Not Proven	2	6	2	Roads, Tracks, Paths	2	91.20	3	6	1	2
10295	139115	935102	2.694307194	2	3.00	3	Not Proven	2	12	2	Water Feature Minor	6	123.51	3	18	3	6
10296	139303	935674	4.391920668	4	3.00	3	Not Proven	2	24	3	Water Feature Minor	6	87.72	3	18	3	9
10297	139164	935084	3.111524781	2	3.00	3	Not Proven	2	12	2	Water Feature Minor	6	148.95	3	18	3	6
10298	138590	934870	1.611242873	1	2.60	3	Not Proven	2	6	2	Roads, Tracks, Paths	2	84.48	3	6	1	2
10299	138161	935097	3.924364472	2	2.60	3	Not Proven	2	12	2	Wind Farm Layout	3	73.58	3	9	2	4
10300	138752	935489	3.716029775	2	2.60	3	Not Proven	2	12	2	Wind Farm Layout	3	18.52	3	9	2	4
10301	138541	934820	1.612574931	1	2.60	3	Not Proven	2	6	2	Roads, Tracks, Paths	2	17.12	3	6	1	2
10302	138328	934825	2.827709847	2	2.60	3	Not Proven	2	12	2	Wind Farm Layout	3	138.80	3	9	2	4
10303	138759	934594	0.577728942	1	2.60	3	Not Proven	2	6	2	Water Feature Minor	6	224.80	3	18	3	6
10304	138159	935476	1.794759878	1	2.60	3	Not Proven	2	6	2	Wind Farm Layout	3	51.25	3	9	2	4
10305	138181	935521	0.962019527	1	2.60	3	Not Proven	2	6	2	Water Feature Minor	6	59.26	3	18	3	6
10306	138582	934841	1.594891115	1	2.60	3	Not Proven	2	6	2	Roads, Tracks, Paths	2	57.77	3	6	1	2
10307	138943	934934	2.310259052	2	2.60	3	Not Proven	2	12	2	Water Feature Minor	6	289.43	3	18	3	6
10308	138610	934870	1.269975721	1	2.60	3	Not Proven	2	6	2	Roads, Tracks, Paths	2	97.97	3	6	1	2
10309	138149	935454	1.790519367	1	2.60	3	Not Proven	2	6	2	Wind Farm Layout	3	37.90	3	9	2	4
10310	138589	934841	1.605967335	1	2.70	3	Not Proven	2	6	2	Roads, Tracks, Paths	2	63.22	3	6	1	2
10311	138601	934870	1.600888615	1	2.70	3	Not Proven	2	6	2	Roads, Tracks, Paths	2	91.60	3	6	1	2
10312	138600	934880	1.597462056	1	2.70	3	Not Proven	2	6	2	Roads, Tracks, Paths	2	98.52	3	6	1	2
10313	138600	934800	1.277099474	1	2.70	3	Not Proven	2	6	2	Roads, Tracks, Paths	2	49.73	3	6	1	2
10314	137984	934488	2.413939872	2	2.70	3	Not Proven	2	12	2	Water Feature Minor	6	138.88	3	18	3	6
10315	138540	934830	1.598247894	1	2.80	3	Not Proven	2	6	2	Roads, Tracks, Paths	2	26.97	3	6	1	2
10316	138530	934820	1.598959105	1	2.80	3	Not Proven	2	6	2	Roads, Tracks, Paths	2	18.88	3	6	1	2
10317	138590	934850	1.597536428	1	2.80	3	Not Proven	2	6	2	Roads, Tracks, Paths	2	69.73	3	6	1	2
10318	138994	935241	1.208690114	1	2.80	3	Not Proven	2	6	2	Water Feature Minor	6	11.18	3	18	3	6
10319	138530	934840	1.606892275	1	2.80	3	Not Proven	2	6	2	Roads, Tracks, Paths	2	37.86	3	6	1	2
10320	137975	934515	2.550711262	2	2.80	3	Not Proven	2	12	2	Water Feature Minor	6	122.28	3	18	3	6
10321	138610	934850	1.099727649	1	2.80	3	Not Proven	2	6	2	Roads, Tracks, Paths	2	85.57	3	6	1	2
10322	137975	934492	2.272955214	2	2.80	3	Not Proven	2	12	2	Water Feature Minor	6	129.14	3	18	3	6
10323	138453	934805	2.402034833	2	2.90	3	Not Proven	2	12	2	Roads, Tracks, Paths	2	49.53	3	6	1	2
10324	138580	934851	1.609936016	1	2.90	3	Not Proven	2	6	2	Roads, Tracks, Paths	2	63.44	3	6	1	2
10325	137967	934519	2.86802933	2	2.90	3	Not Proven	2	12	2	Water Feature Minor	6	113.40	3	18	3	6
10326	138478	934818	1.365185681	1	2.90	3	Not Proven	2	6	2	Roads, Tracks, Paths	2	46.24	3	6	1	2
10327	138604	934722	3.337118191	2	3.00	3	Not Proven	2	12	2	Roads, Tracks, Paths	2	74.41	3	6	1	2
10328	138570	934850	1.598246799	1	3.00	3	Not Proven	2	6	2	Roads, Tracks, Paths	2	56.56	3	6	1	2
10329	138571	934870	1.602200783	1	3.00	3	Not Proven	2	6	2	Roads, Tracks, Paths	2	74.43	3	6	1	2
10330	138590	934886	1.613522537	1	3.00	3	Not Proven	2	6	2	Roads, Tracks, Paths	2	97.64	3	6	1	2
10331	138739	934611	5.350042043	4	3.00	3	Not Proven	2	24	3	Roads, Tracks, Paths	2	248.36	3	6	1	3
10332	139144	935093	2.83946075	2	3.00	3	Not Proven	2	12	2	Water Feature Minor	6	135.13	3	18	3	6
10333	139139	935085	2.823437069	2	3.00	3	Not Proven	2	12	2	Water Feature Minor	6	142.14	3	18	3	6
10334	138561	934870	1.607243498	1	3.00	3	Not Proven	2	6	2	Roads, Tracks, Paths	2	70.62	3	6	1	2
10335	138377	934829	2.582690803	2	3.00	3	Not Proven	2	12	2	Wind Farm Layout	3	114.59	3	9	2	4
10336	139122	935097	2.816261314	2	3.00	3	Not Proven	2	12	2	Water Feature Minor	6	128.57	3	18	3	6
10337	139146	935067	2.826282232	2	3.00	3	Not Proven	2	12	2	Water Feature Minor	6	161.03	3	18	3	6
10338	139140	935070	2.832535675	2	3.00	3	Not Proven	2	12	2	Water Feature Minor	6	157.11	3	18	3	6
10339	138353	934826	2.83106339	2	3.00	3	Not Proven	2	12	2	Wind Farm Layout	3	125.59	3	9	2	4
10340	138521	934830	1.608079395	1	3.00	3	Not Proven	2	6	2	Roads, Tracks, Paths	2	32.05	3	6	1	2
10341	139147	935078	2.8164774	2	3.00	3	Not Proven	2	12	2	Water Feature Minor	6	150.42	3	18	3	6
10342	137966	934497	2.317784883	2	3.00	3	Not Proven	2	12	2	Water Feature Minor	6	119.12	3	18	3	6
10343	138530	934830	1.615580532	1	3.00	3	Not Proven	2	6	2	Roads, Tracks, Paths	2	28.20	3	6	1	2
10344	139262	935683	4.313038648	4	3.00	3	Not Proven	2	24	3	Water Feature Minor	6	114.47	3	18	3	9
10345	136647	931906	1.60516254	1	2.60	3	Not Proven	2	6	2	Wind Farm Layout	3	96.22	3	9	2	4
10346	135281	931570	1.681179246	1	2.60	3	Not Proven	2	6	2	Water Feature Minor	6	77.14	3	18	3	6
10347	136741	931932	1.404234841	1	2.70	3	Not Proven	2	6	2	Water Feature Minor	6	91.11	3	18	3	6
10348	135891	931814	1.464771817	1	2.70	3	Not Proven	2	6	2	Wind Farm Layout	3	73.48	3	9	2	4
10349	136695	931920	1.608320602	1	3.00	3	Not Proven	2	6	2	Wind Farm Layout	3	101.01	3	9	2	4
10350	136991	931953	0.905242601	1	2.60	3	Not Proven	2	6	2	Roads, Tracks, Paths	2	86.51	3	6	1	2
10351	135371	931646	3.494810139	2	2.60	3	Not Proven	2	12	2	Water Feature Minor	6	34.17	3	18	3	6
10352	135601	931736	2.716342982	2	2.70	3	Not Proven	2	12	2	Wind Farm Layout	3	50.75	3	9	2	4
10353	136071	931907	2.881200599	2	2.70	3	Not Proven	2	12	2	Wind Farm Layout	3	151.54	3	9	2	4
10354	135609	931709	2.475271695	2	2.70	3	Not Proven	2	12	2	Wind Farm Layout	3	74.42	3	9	2	4
10355	135605	931722	2.620661372	2	2.80	3	Not Proven	2	12	2	Wind Farm Layout	3	62.71	3	9	2	4
10356	136930	931949	0.973941208	1	2.80	3	Not Proven	2	6	2	Wind Farm Layout	3	93.21	3	9	2	4
10357	136951	931953	0.973959193	1	2.90	3	Not Proven	2	6	2	Wind Farm Layout	3	96.08	3	9	2	4
10358	136024	931893	2.881203395	2	2.90	3	Not Proven	2	12	2	Wind Farm Layout	3	142.02	3	9	2	4
10359	135363	931660	3.50311555	2	2.90	3	Not Proven	2	12	2	Water Feature Minor	6	32.04	3	18	3	6
10360	135657	931724	0.304498844	1	2.90	3	Not Proven	2	6	2	Wind Farm Layout	3	49.44	3	9	2	4
10361	136990	931962	0.899177268	1	3.00	3	Not Proven	2	6	2	Roads, Tracks, Paths	2	92.18	3	6	1	2
10362	135555	931719	1.719464507	1	3.00	3	Not Proven	2	6	2	Wind Farm Layout	3	82.27	3	9	2	4
10363	135558	931707	1.317979399	1	3.00	3	Not Proven	2	6	2	Wind Farm Layout	3	92.55	3	9	2	4
10364	136999	931965	0.889874045	1	3.00	3	Not Proven	2	6	2	Roads, Tracks, Paths	2	85.89	3	6	1	2
10365	136979	931960	0.921743876	1	3.00	3	Not Proven	2	6	2	Roads, Tracks, Paths	2	100.30	3	6	1	2
10366	135358	931671	3.509155205	2	3.00	3	Not Proven	2	12	2	Water Feature Minor	6	33.33	3	18	3	6
10367	136029	931877	2.881254225	2	3.00	3	Not Proven	2	12	2	Wind Farm Layout	3	125.64	3	9	2	4
10368	136961	931956	0.967153179	1	3.00	3	Not Proven	2	6	2	Wind Farm Layout	3	98.52	3	9	2	4
10369	136643	931921	1.608659011	1	3.00	3	Not Proven	2	6	2	Wind Farm Layout	3	111.50	3	9	2	4
10370	136940	931951	0.973958679	1	3.00	3	Not Proven	2	6	2	Wind Farm Layout	3	94.65	3	9	2	4
10371	136969	931958	0.94238237	1	3.00	3	Not Proven	2	6	2	Wind Farm Layout	3	100.02	3	9	2	4
10372	138499	931295	1.301697004	1	3.00	3	Not Proven	2	6	2	Wind Farm Layout	3	76.09	3	9	2	4
10373	138499	931305	1.27975405	1	2.60	3	Not Proven	2	6	2	Wind Farm Layout	3	68.84	3	9	2	4
10374	138489	931295	1.020842313	1	2.60	3	Not Proven	2	6	2	Wind Farm Layout	3	82.97	3	9	2	4
10375	138479	931295	0.839025234	1	2.80	3	Not Proven	2	6	2	Wind Farm Layout	3	89.86	3	9	2	4
10376	138469	931295	0.875550545	1	2.90	3	Not Proven	2	6	2	Wind Farm Layout	3	96.75	3	9	2	4
10377	138419	931305	2.057158356	2	2.60	3	Not Proven	2	12	2	Wind Farm Layout	3	112.09	3	9	2	4
10378	138430	931304	2.015376959	2	3.00	3	Not Proven	2	12	2	Wind Farm Layout	3	111.63	3	9	2	4
10379	138440	931305	1.856035141	1	2.80	3	Not Proven	2	6	2	Wind Farm Layout	3	109.19	3	9	2	4
10380	138449	931304	2.07648486	2	3.00	3	Not Proven	2	12	2	Wind Farm Layout	3	104.00	3	9	2	4
10381	138459	931304	0.939113792	1	3.00	3	Not Proven	2	6	2	Wind Farm Layout	3	97.11	3	9	2	4
10382	138470	931304	0.879085515	1	2.70	3	Not Proven	2	6	2	Wind Farm Layout	3	89.54	3	9	2	4
10383	138469	931314	0.874508133	1	2.90	3	Not Proven	2	6	2	Wind Farm Layout	3	82.97	3	9	2	4
10384	137770	931760	2.308620614	2	2.60	3	Not Proven	2	12	2	Wind Farm Layout	3	2.50	4	12	2	4
10385	137256	934221	4.522072203	4	2.60	3	Not Proven	2	24	3	Roads, Tracks, Paths	2	127.68	3	6	1	3
10386	137323	931899	2.074093979	2	2.60	3	Not Proven	2	12	2	Wind Farm Layout	3	18.86	3	9	2	4
10387	139585	933409	1.005460793	1	2.60	3	Not Proven	2	6	2	Wind Farm Layout	3	3.35	4	12	2	4
10388	137922	931331	4.317561481	4	2.60	3	Not Proven	2	24	3	Water Feature Minor	6	24.83	3	18	3	9
10389	137921	931315	2.237984444	2	2.60	3	Not Proven	2	12	2	Water Feature Minor	6	10.39	3	18	3	6
10390	137764	931746	2.308850892	2	2.60	3	Not Proven	2	12	2	Wind Farm Layout	3	12.52	3	9	2	4
10391	137932	931341	4.74279055	4	2.60	3	Not Proven	2	24	3	Water Feature Minor	6	31.02	3	18	3	9
10392	136340	931156	1.94394015	1	2.60	3	Not Proven	2	6	2	Wind Farm Layout	3	103.81	3	9	2	4
10393	137324	931884	2.060570221	2	2.70	3	Not Proven	2	12	2	Wind Farm Layout	3	3.82	4	12	2	4
10394	137047	931930	1.177826084	1	2.70	3	Not Proven	2	6	2	Roads, Tracks, Paths	2	26.91	3	6	1	2
10395	139136	933255	0.932915869	1	2.70	3	Not Proven	2	6	2	Wind Farm Layout	3	16.71	3	9	2	4

10396	137787	931742	2.273521023	2	2.80	3	Not Proven	2	12	2	Wind Farm Layout	3	1.18	4	12	2	4
10397	137971	931331	4.071462872	4	2.80	3	Not Proven	2	24	3	Water Feature Minor	6	25.07	3	18	3	9
10398	135093	931683	0.755878232	1	2.80	3	Not Proven	2	6	2	Wind Farm Layout	3	3.44	4	12	2	4
10399	135004	931638	0.785138615	1	2.80	3	Not Proven	2	6	2	Wind Farm Layout	3	18.30	3	9	2	4
10400	135021	931612	0.753518344	1	2.80	3	Not Proven	2	6	2	Wind Farm Layout	3	12.75	3	9	2	4
10401	137775	931733	2.330055291	2	2.90	3	Not Proven	2	12	2	Wind Farm Layout	3	13.80	3	9	2	4
10402	137373	931887	2.255477391	2	2.90	3	Not Proven	2	12	2	Wind Farm Layout	3	2.94	4	12	2	4
10403	137931	931321	2.542886198	2	2.90	3	Not Proven	2	12	2	Water Feature Minor	6	12.14	3	18	3	6
10404	137375	931873	2.276659559	2	2.90	3	Not Proven	2	12	2	Wind Farm Layout	3	11.18	3	9	2	4
10405	136354	931161	1.96015575	1	2.90	3	Not Proven	2	6	2	Wind Farm Layout	3	101.47	3	9	2	4
10406	138978	935194	3.213481191	2	2.90	3	Not Proven	2	12	2	Water Feature Minor	6	36.07	3	18	3	6
10407	137942	931331	4.720054246	4	3.00	3	Not Proven	2	24	3	Water Feature Minor	6	19.38	3	18	3	9
10408	137981	931331	3.624143615	2	3.00	3	Not Proven	2	12	2	Water Feature Minor	6	28.45	3	18	3	6
10409	137314	934231	4.712081938	4	3.00	3	Not Proven	2	24	3	Roads, Tracks, Paths	2	118.75	3	6	1	3
10410	137962	931315	1.819297972	1	3.00	3	Not Proven	2	6	2	Water Feature Minor	6	6.75	4	24	3	6
10411	137961	931331	4.051927812	4	3.00	3	Not Proven	2	24	3	Water Feature Minor	6	21.04	3	18	3	9
10412	137911	931321	2.251982837	2	3.00	3	Not Proven	2	12	2	Water Feature Minor	6	12.49	3	18	3	6
10413	137896	931582	4.774397857	4	3.00	3	Not Proven	2	24	3	Wind Farm Layout	3	9.29	4	12	2	6
10414	137931	931312	2.237978747	2	3.00	3	Not Proven	2	12	2	Water Feature Minor	6	3.83	4	24	3	6
10415	137941	931321	3.305201866	2	3.00	3	Not Proven	2	12	2	Water Feature Minor	6	9.58	4	24	3	6
10416	137921	931321	2.237980395	2	3.00	3	Not Proven	2	12	2	Water Feature Minor	6	15.91	3	18	3	6
10417	137285	934226	4.435339283	4	3.00	3	Not Proven	2	24	3	Roads, Tracks, Paths	2	122.29	3	6	1	3
10418	137951	931331	4.049739225	4	3.00	3	Not Proven	2	24	3	Water Feature Minor	6	19.27	3	18	3	9
10419	136368	931166	1.943940164	1	3.00	3	Not Proven	2	6	2	Wind Farm Layout	3	99.11	3	9	2	4
10420	138111	931337	0.576867373	1	3.00	3	Not Proven	2	6	2	Water Feature Minor	6	14.19	3	18	3	6
10421	138314	932300	0.962500004	1	2.60	3	Not Proven	2	6	2	Water Feature Minor	6	111.29	3	18	3	6
10422	138094	932526	0.751500748	1	2.70	3	Not Proven	2	6	2	Wind Farm Layout	3	0.22	4	12	2	4
10423	137905	932860	2.554200767	2	2.70	3	Not Proven	2	12	2	Wind Farm Layout	3	4.13	4	12	2	4
10424	138287	932958	0.913144529	1	2.70	3	Not Proven	2	6	2	Wind Farm Layout	3	49.96	3	9	2	4
10425	137808	932147	2.334648833	2	2.70	3	Not Proven	2	12	2	Wind Farm Layout	3	16.78	3	9	2	4
10426	138276	932968	0.87608071	1	2.80	3	Not Proven	2	6	2	Wind Farm Layout	3	35.11	3	9	2	4
10427	138191	932936	1.554289198	1	3.00	3	Not Proven	2	6	2	Wind Farm Layout	3	3.26	4	12	2	4
10428	139430	933337	2.2906283	2	3.10	3	Not Proven	2	12	2	Wind Farm Layout	3	68.70	3	9	2	4
10429	139403	933336	2.06732439	2	3.10	3	Not Proven	2	12	2	Wind Farm Layout	3	59.32	3	9	2	4
10430	139406	933306	2.579055316	2	3.10	3	Not Proven	2	12	2	Wind Farm Layout	3	87.78	3	9	2	4
10431	139378	933334	2.442330281	2	3.10	3	Not Proven	2	12	2	Wind Farm Layout	3	50.61	3	9	2	4
10432	139354	933331	1.958455152	1	3.10	3	Not Proven	2	6	2	Wind Farm Layout	3	44.29	3	9	2	4
10433	138083	933367	1.250550388	1	3.10	3	Not Proven	2	6	2	Water Feature Minor	6	130.88	3	18	3	6
10434	139134	933316	0.814003053	1	3.10	3	Not Proven	2	6	2	Wind Farm Layout	3	57.21	3	9	2	4
10435	138967	932974	2.590226521	2	3.10	3	Not Proven	2	12	2	Water Feature Minor	6	65.80	3	18	3	6
10436	139233	933499	4.534990137	4	3.10	3	Not Proven	2	24	3	Wind Farm Layout	3	80.66	3	9	2	6
10437	139530	933340	0.689899824	1	3.20	3	Not Proven	2	6	2	Wind Farm Layout	3	82.01	3	9	2	4
10438	139504	933325	0.707961478	1	3.20	3	Not Proven	2	6	2	Wind Farm Layout	3	100.80	3	9	2	4
10439	139356	933315	1.78036441	1	3.20	3	Not Proven	2	6	2	Wind Farm Layout	3	60.07	3	9	2	4
10440	139053	933332	1.11561734	1	3.20	3	Not Proven	2	6	2	Water Feature Minor	6	104.16	3	18	3	6
10441	139270	933516	0.817880852	1	3.20	3	Not Proven	2	6	2	Wind Farm Layout	3	103.61	3	9	2	4
10442	138075	933363	1.217150894	1	3.20	3	Not Proven	2	6	2	Water Feature Minor	6	123.28	3	18	3	6
10443	139380	933318	1.658515947	1	3.20	3	Not Proven	2	6	2	Wind Farm Layout	3	65.93	3	9	2	4
10444	138175	933429	4.414245876	4	3.20	3	Not Proven	2	24	3	Water Feature Minor	6	45.19	3	18	3	9
10445	139004	933267	1.056355596	1	3.20	3	Not Proven	2	6	2	Water Feature Minor	6	66.96	3	18	3	6
10446	139405	933321	2.320241429	2	3.20	3	Not Proven	2	12	2	Wind Farm Layout	3	73.76	3	9	2	4
10447	138073	933373	0.791342874	1	3.30	3	Not Proven	2	6	2	Water Feature Minor	6	119.48	3	18	3	6
10448	138087	933381	0.759424431	1	3.30	3	Not Proven	2	6	2	Water Feature Minor	6	125.06	3	18	3	6
10449	138920	933039	1.036210972	1	3.30	3	Not Proven	2	6	2	Water Feature Minor	6	18.05	3	18	3	6
10450	138932	933025	1.056038182	1	3.30	3	Not Proven	2	6	2	Water Feature Minor	6	23.57	3	18	3	6
10451	138861	932958	1.291827305	1	3.30	3	Not Proven	2	6	2	Water Feature Minor	6	54.13	3	18	3	6
10452	138873	932944	1.250790281	1	3.30	3	Not Proven	2	6	2	Water Feature Minor	6	60.25	3	18	3	6
10453	139505	933339	0.708741234	1	3.30	3	Not Proven	2	6	2	Wind Farm Layout	3	87.20	3	9	2	4
10454	139972	933254	0.181178865	1	3.30	3	Not Proven	2	6	2	Wind Farm Layout	3	17.43	3	9	2	4
10455	139580	933327	1.037323472	1	3.30	3	Not Proven	2	6	2	Wind Farm Layout	3	73.56	3	9	2	4
10456	138881	933057	1.035803287	1	3.30	3	Not Proven	2	6	2	Water Feature Minor	6	39.79	3	18	3	6
10457	138901	932913	3.727316879	2	3.40	3	Not Proven	2	12	2	Water Feature Minor	6	86.00	3	18	3	6
10458	139061	933305	0.797961027	1	3.40	3	Not Proven	2	6	2	Wind Farm Layout	3	102.51	3	9	2	4
10459	138876	932972	1.252597839	1	3.40	3	Not Proven	2	6	2	Water Feature Minor	6	33.92	3	18	3	6
10460	138933	932998	2.12095445	2	3.40	3	Not Proven	2	12	2	Water Feature Minor	6	25.60	3	18	3	6
10461	139455	933338	2.291198546	2	3.40	3	Not Proven	2	12	2	Wind Farm Layout	3	76.11	3	9	2	4
10462	138202	933432	2.535605131	2	3.40	3	Not Proven	2	12	2	Water Feature Minor	6	35.12	3	18	3	6
10463	138932	932969	1.253524821	1	3.50	3	Not Proven	2	6	2	Water Feature Minor	6	41.33	3	18	3	6
10464	138078	933376	0.762580009	1	3.50	3	Not Proven	2	6	2	Water Feature Minor	6	121.15	3	18	3	6
10465	138082	933390	0.742619407	1	3.50	3	Not Proven	2	6	2	Water Feature Minor	6	115.77	3	18	3	6
10466	139107	933313	0.807970753	1	3.50	3	Not Proven	2	6	2	Wind Farm Layout	3	76.05	3	9	2	4
10467	139133	933335	0.808989386	1	3.50	3	Not Proven	2	6	2	Wind Farm Layout	3	70.12	3	9	2	4
10468	139057	933319	0.583498357	1	3.50	3	Not Proven	2	6	2	Water Feature Minor	6	106.01	3	18	3	6
10469	139118	933359	1.363176113	1	3.50	3	Not Proven	2	6	2	Wind Farm Layout	3	92.13	3	9	2	4
10470	138991	933276	1.056170251	1	3.50	3	Not Proven	2	6	2	Water Feature Minor	6	51.19	3	18	3	6
10471	138076	933398	0.739742255	1	3.60	3	Not Proven	2	6	2	Water Feature Minor	6	106.36	3	18	3	6
10472	138887	932929	1.265805823	1	3.60	3	Not Proven	2	6	2	Water Feature Minor	6	71.06	3	18	3	6
10473	139297	933508	0.800365098	1	3.60	3	Not Proven	2	6	2	Wind Farm Layout	3	100.26	3	9	2	4
10474	138849	933002	0.755778985	1	3.60	3	Not Proven	2	6	2	Water Feature Minor	6	43.32	3	18	3	6
10475	139251	933507	3.835001664	2	3.70	3	Not Proven	2	12	2	Wind Farm Layout	3	91.56	3	9	2	4
10476	138919	932984	2.326595137	2	3.70	3	Not Proven	2	12	2	Water Feature Minor	6	21.49	3	18	3	6
10477	139085	933311	0.8084774	1	3.70	3	Not Proven	2	6	2	Wind Farm Layout	3	91.69	3	9	2	4
10478	138253	933431	3.07165958	2	3.80	3	Not Proven	2	12	2	Water Feature Minor	6	63.83	3	18	3	6
10479	139079	933339	1.200527466	1	3.80	3	Not Proven	2	6	2	Wind Farm Layout	3	114.20	3	9	2	4
10480	139029	933278	1.04995892	1	3.80	3	Not Proven	2	6	2	Wind Farm Layout	3	78.38	3	9	2	4
10481	138905	933030	1.04549581	1	3.80	3	Not Proven	2	6	2	Water Feature Minor	6	4.10	4	24	3	6
10482	138889	932958	1.263830543	1	3.80	3	Not Proven	2	6	2	Water Feature Minor	6	42.28	3	18	3	6
10483	138073	933384	0.7246979	1	3.80	3	Not Proven	2	6	2	Water Feature Minor	6	112.18	3	18	3	6
10484	139026	933318	0.987748747	1	3.90	3	Not Proven	2	6	2	Water Feature Minor	6	75.10	3	18	3	6
10485	139082	933325	0.80221113	1	3.90	3	Not Proven	2	6	2	Wind Farm Layout	3	102.94	3	9	2	4
10486	138998	932956	2.348199365	2	4.00	3	Not Proven	2	12	2	Water Feature Minor	6	101.58	3	18	3	6
10487	138891	932987	0.464253505	1	4.00	3	Not Proven	2	6	2	Water Feature Minor	6	13.70	3	18	3	6
10488	138904	932972	1.248892706	1	4.00	3	Not Proven	2	6	2	Water Feature Minor	6	27.25	3	18	3	6
10489	139243	933526	4.350015916	4	4.00	3	Not Proven	2	24	3	Wind Farm Layout	3	108.94	3	9	2	6
10490	139105	933328	0.796463084	1	4.00	3	Not Proven	2	6	2	Wind Farm Layout	3	87.17	3	9	2	4
10491	138943	932898	2.971782418	2	4.00	3	Not Proven	2	12	2	Water Feature Minor	6	108.91	3	18	3	6
10492	138227	933432	2.120909269	2	4.10	3	Not Proven	2	12	2	Water Feature Minor	6	44.54	3	18	3	6
10493	139104	933343	1.230484762	1	4.10	3	Not Proven	2	6	2	Wind Farm Layout	3	97.53	3	9	2	4
10494	139035	933306	0.824868315	1	4.10	3	Not Proven	2	6	2	Water Feature Minor	6	83.53	3	18	3	6
10495	138878	933000	0.380456613	1	4.20	3	Not Proven	2	6	2	Water Feature Minor	6	15.54	3	18	3	6
10496	138983	932954	2.352728531	2	4.20	3	Not Proven	2	12	2	Water Feature Minor	6	89.62	3	18	3	6
10497	139288	933524	0.579001563	1	4.30	3	Not Proven	2	6	2	Wind Farm Layout	3	114.51	3	9	2	4
10498	139044	933294	0.933782462	1	4.40	3	Not Proven	2	6	2	Wind Farm Layout	3	93.01	3	9	2	4
10499	139297	933552	2.211740354	2	4.50	3	Not Proven	2	12	2	Wind Farm Layout	3	143.61	3	9	2	4
10500	138906	932998	1.485890673	1	4.50	3	Not Proven	2	6	2	Water Feature Minor	6	2.58	4	24	3	6
10501	139305	933534	0.513314636	1	4.50	3	Not Proven	2	6	2	Wind Farm Layout	3	127.22	3	9	2	4
10502	139260	933535	0.918523395	1	4.50	3	Not Proven	2	6	2	Wind Farm Layout	3	120.66	3	9	2	4
10503	139279	933543	0.939941574	1	4.50	3	Not Proven	2	6	2	Wind Farm Layout	3	131.73	3	9	2	4
10504	138918	932957	1.24800389	1	4.50	3	Not Proven	2	6	2	Water Feature Minor	6	44.90	3	18	3	6
10505	138929	932913	2.956816808	2	4.50	3	Not Proven	2	12	2	Water Feature Minor	6	90.12	3	18	3	6
10506	138866	933044	1.024489504	1	4.50	3	Not Proven	2	6	2	Water Feature Minor	6	40.28	3	18	3	6
10507	138903	932942	1.248949136	1	4.60	3	Not Proven	2	6	2	Water Feature Minor	6	57.12	3	18	3	6
10508	138970	932950	1.649076714	1	4.60	3	Not Proven	2	6	2	Water Feature Minor	6	81.59	3	18	3	6
10509	138878	933029	1.045895318	1	4.70	3	Not Proven	2	6	2	Water Feature Minor	6	21.32	3	18	3	6
10510	138957	932912	2.046686963	2	4.70	3	Not Proven	2	12	2	Water Feature Minor	6	102.48	3	18	3	6
10511	139006	933298	1.056358673	1	4.80	3	Not Proven	2	6	2	Water Feature Minor	6	55.53	3	18	3	6
10512	138947	932954	2.441123752	2	4.90	3	Not Proven	2	12	2	Water Feature Minor	6	62.47	3	18	3	6
10513	138915	932929	3.685797933	2	4.90	3	Not Proven	2	12	2	Water Feature Minor	6	71.27	3	18	3	6
10514	138931	932940	3.292293498	2	5.00	3	Not Proven	2	12	2	Water Feature Minor	6	65.62	3	18	3	6
10515	138851	933031	0.944859941	1	5.10	3	Not Proven	2	6	2	Water Feature Minor	6	45.93	3	18	3	6
10516	138892	933015	1.030037003	1	5.10	3	Not Proven	2	6	2	Water Feature Minor	6	2.05	4	24	3	6
10517	139002	932931	1.24227423	1	5.50	3	Not Proven	2	6	2	Water Feature Minor	6	118.42	3	18	3	6
10518	138944	932926	2.963403977	2	5.50	3	Not Proven	2	12	2	Water Feature Minor	6	83.95	3	18	3	6
10519	138974	932927	0.804762441	1	5.50	3	Not Proven	2	6	2	Water Feature Minor	6	100.61	3	18	3	6
10520	138987	932929	2.351840516	2	5.50	3	Not Proven	2	12	2	Water Feature Minor	6	108.24	3	18	3	6
10521	138958	932939	2.209890583	2	5.50	3	Not Proven	2	12	2	Water Feature Minor	6	81.01	3	18	3	6
10522	138880	932614	1.194243147	1	3.10	3	Not Proven	2	6	2	Water Feature Minor	6	67.49	3	18	3	6
10523	138781	932533	0.17425876	1	3.10	3	Not Proven	2	6	2	Water Feature Minor	6	25.24	3	18	3	6
10524	138816	932573	0.174250425	1	3.10	3	Not Proven	2	6	2	Water Feature Minor	6	6.55	4	24	3	6
10525	137403	932965	2.558412589	2	3.10	3	Not Proven	2	12	2	Water Feature Minor	6	16.55	3	18	3	6

10526	138808	932586	0.175761735	1	3.10	3	Not Proven	2	6	2	Water Feature Minor	6	9.44	4	24	3	6
10527	138411	932310	1.094082878	1	3.10	3	Not Proven	2	6	2	Water Feature Minor	6	59.73	3	18	3	6
10528	136164	931085	3.435537766	2	3.10	3	Not Proven	2	12	2	Water Feature Minor	6	97.75	3	18	3	6
10529	137860	932891	1.426047429	1	3.10	3	Not Proven	2	6	2	Wind Farm Layout	3	39.81	3	9	2	4
10530	137395	932971	2.379697266	2	3.10	3	Not Proven	2	12	2	Water Feature Minor	6	15.52	3	18	3	6
10531	136824	932730	1.205445753	1	3.10	3	Not Proven	2	6	2	Water Feature Minor	6	183.22	3	18	3	6
10532	137383	932955	2.519969994	2	3.10	3	Not Proven	2	12	2	Water Feature Minor	6	35.38	3	18	3	6
10533	136814	932731	2.665630721	2	3.10	3	Not Proven	2	12	2	Water Feature Minor	6	181.87	3	18	3	6
10534	137048	932748	1.426083923	1	3.10	3	Not Proven	2	6	2	Wind Farm Layout	3	105.44	3	9	2	4
10535	138683	932504	1.653150823	1	3.10	3	Not Proven	2	6	2	Water Feature Minor	6	20.28	3	18	3	6
10536	138860	932597	0.537915062	1	3.10	3	Not Proven	2	6	2	Water Feature Minor	6	42.52	3	18	3	6
10537	138608	932493	2.075217247	2	3.10	3	Not Proven	2	12	2	Water Feature Minor	6	53.04	3	18	3	6
10538	137923	931268	4.465717178	4	3.10	3	Not Proven	2	24	3	Water Feature Minor	6	36.08	3	18	3	9
10539	138421	932313	1.339371239	1	3.20	3	Not Proven	2	6	2	Water Feature Minor	6	61.14	3	18	3	6
10540	136833	932720	1.208952184	1	3.20	3	Not Proven	2	6	2	Water Feature Minor	6	180.03	3	18	3	6
10541	137098	932744	1.257726978	1	3.20	3	Not Proven	2	6	2	Wind Farm Layout	3	57.99	3	9	2	4
10542	138243	931256	2.681365349	2	3.20	3	Not Proven	2	12	2	Water Feature Minor	6	53.91	3	18	3	6
10543	136845	932738	1.197735227	1	3.20	3	Not Proven	2	6	2	Water Feature Minor	6	173.40	3	18	3	6
10544	137998	932525	0.809735683	1	3.20	3	Not Proven	2	6	2	Water Feature Minor	6	83.49	3	18	3	6
10545	136865	932735	1.208529511	1	3.20	3	Not Proven	2	6	2	Water Feature Minor	6	173.73	3	18	3	6
10546	137392	932949	2.748843229	2	3.20	3	Not Proven	2	12	2	Water Feature Minor	6	35.60	3	18	3	6
10547	138883	932645	1.139350275	1	3.20	3	Not Proven	2	6	2	Water Feature Minor	6	80.98	3	18	3	6
10548	137320	932501	2.978645024	2	3.20	3	Not Proven	2	12	2	Water Feature Minor	6	71.66	3	18	3	6
10549	137373	932974	2.6078102	2	3.20	3	Not Proven	2	12	2	Water Feature Minor	6	20.11	3	18	3	6
10550	137800	932881	1.499488957	1	3.20	3	Not Proven	2	6	2	Wind Farm Layout	3	36.38	3	9	2	4
10551	136855	932737	1.20421046	1	3.20	3	Not Proven	2	6	2	Water Feature Minor	6	173.24	3	18	3	6
10552	138284	931019	2.878587708	2	3.20	3	Not Proven	2	12	2	Water Feature Minor	6	36.38	3	18	3	6
10553	138788	932573	0.175570544	1	3.20	3	Not Proven	2	6	2	Water Feature Minor	6	31.93	3	18	3	6
10554	137940	931246	2.264201993	2	3.20	3	Not Proven	2	12	2	Water Feature Minor	6	61.05	3	18	3	6
10555	137314	932494	4.395543531	4	3.20	3	Not Proven	2	24	3	Water Feature Minor	6	80.66	3	18	3	9
10556	138584	932484	2.075228843	2	3.20	3	Not Proven	2	12	2	Water Feature Minor	6	77.88	3	18	3	6
10557	137382	932969	2.568602973	2	3.20	3	Not Proven	2	12	2	Water Feature Minor	6	23.33	3	18	3	6
10558	137409	932972	2.389672945	2	3.20	3	Not Proven	2	12	2	Water Feature Minor	6	8.45	4	24	3	6
10559	137850	932892	1.514557055	1	3.20	3	Not Proven	2	6	2	Wind Farm Layout	3	41.89	3	9	2	4
10560	137402	932978	2.349352044	2	3.20	3	Not Proven	2	12	2	Water Feature Minor	6	5.63	4	24	3	6
10561	137347	932956	2.564760454	2	3.20	3	Not Proven	2	12	2	Water Feature Minor	6	42.00	3	18	3	6
10562	138339	932287	1.033868524	1	3.20	3	Not Proven	2	6	2	Water Feature Minor	6	84.01	3	18	3	6
10563	138172	931230	4.298162072	4	3.20	3	Not Proven	2	24	3	Water Feature Minor	6	88.36	3	18	3	9
10564	138427	932314	1.677239425	1	3.20	3	Not Proven	2	6	2	Water Feature Minor	6	61.18	3	18	3	6
10565	136834	932729	1.198064391	1	3.20	3	Not Proven	2	6	2	Water Feature Minor	6	183.10	3	18	3	6
10566	137249	932649	1.542363286	1	3.20	3	Not Proven	2	6	2	Water Feature Minor	6	72.76	3	18	3	6
10567	138643	931369	4.639278587	4	3.20	3	Not Proven	2	24	3	Wind Farm Layout	3	71.14	3	9	2	6
10568	137971	932536	0.541898007	1	3.20	3	Not Proven	2	6	2	Water Feature Minor	6	57.73	3	18	3	6
10569	136823	932724	1.195474835	1	3.20	3	Not Proven	2	6	2	Water Feature Minor	6	179.06	3	18	3	6
10570	137398	932957	2.750466707	2	3.20	3	Not Proven	2	12	2	Water Feature Minor	6	25.80	3	18	3	6
10571	136874	932725	1.208158368	1	3.20	3	Not Proven	2	6	2	Water Feature Minor	6	182.84	3	18	3	6
10572	137388	932993	5.116415728	4	3.20	3	Not Proven	2	24	3	Water Feature Minor	6	1.01	4	24	3	9
10573	138295	931250	1.99797881	1	3.30	3	Not Proven	2	6	2	Water Feature Minor	6	73.17	3	18	3	6
10574	137963	931222	2.319358956	2	3.30	3	Not Proven	2	12	2	Water Feature Minor	6	78.37	3	18	3	6
10575	138419	931275	9.163725597	6	3.30	3	Not Proven	2	36	4	Water Feature Minor	6	90.85	3	18	3	12
10576	137942	931238	2.331559704	2	3.30	3	Not Proven	2	12	2	Water Feature Minor	6	67.74	3	18	3	6
10577	138848	932613	1.203609679	1	3.30	3	Not Proven	2	6	2	Water Feature Minor	6	38.33	3	18	3	6
10578	138244	931004	2.871541625	2	3.30	3	Not Proven	2	12	2	Water Feature Minor	6	73.95	3	18	3	6
10579	138023	931221	3.321759512	2	3.30	3	Not Proven	2	12	2	Water Feature Minor	6	74.26	3	18	3	6
10580	136844	932728	1.214204728	1	3.30	3	Not Proven	2	6	2	Water Feature Minor	6	183.43	3	18	3	6
10581	137419	932952	1.332867985	1	3.30	3	Not Proven	2	6	2	Water Feature Minor	6	23.56	3	18	3	6
10582	137329	932958	2.638176299	2	3.30	3	Not Proven	2	12	2	Water Feature Minor	6	39.23	3	18	3	6
10583	137367	932967	2.633763515	2	3.30	3	Not Proven	2	12	2	Water Feature Minor	6	28.83	3	18	3	6
10584	137913	931273	4.836366141	4	3.30	3	Not Proven	2	24	3	Water Feature Minor	6	32.05	3	18	3	9
10585	136892	932743	1.196084138	1	3.30	3	Not Proven	2	6	2	Water Feature Minor	6	164.56	3	18	3	6
10586	136884	932733	1.212548755	1	3.30	3	Not Proven	2	6	2	Water Feature Minor	6	174.46	3	18	3	6
10587	138615	931340	6.497097534	4	3.30	3	Not Proven	2	24	3	Wind Farm Layout	3	36.34	3	9	2	6
10588	138866	932628	1.180537224	1	3.30	3	Not Proven	2	6	2	Water Feature Minor	6	61.10	3	18	3	6
10589	138841	932581	0.174262487	1	3.30	3	Not Proven	2	6	2	Water Feature Minor	6	19.32	3	18	3	6
10590	136854	932726	1.19549571	1	3.30	3	Not Proven	2	6	2	Water Feature Minor	6	184.23	3	18	3	6
10591	138355	932291	1.038416185	1	3.30	3	Not Proven	2	6	2	Water Feature Minor	6	72.20	3	18	3	6
10592	137831	932891	1.518045443	1	3.30	3	Not Proven	2	6	2	Wind Farm Layout	3	42.96	3	9	2	4
10593	137046	932734	2.435147467	2	3.30	3	Not Proven	2	12	2	Wind Farm Layout	3	101.73	3	9	2	4
10594	138429	931285	1.982545918	1	3.30	3	Not Proven	2	6	2	Water Feature Minor	6	101.29	3	18	3	6
10595	138383	932300	0.668227522	1	3.30	3	Not Proven	2	6	2	Water Feature Minor	6	59.03	3	18	3	6
10596	136864	932726	1.199686938	1	3.40	3	Not Proven	2	6	2	Water Feature Minor	6	182.77	3	18	3	6
10597	138402	932307	0.752220971	1	3.40	3	Not Proven	2	6	2	Water Feature Minor	6	58.29	3	18	3	6
10598	137841	932900	1.513322288	1	3.40	3	Not Proven	2	6	2	Wind Farm Layout	3	50.82	3	9	2	4
10599	137913	931237	1.719885365	1	3.40	3	Not Proven	2	6	2	Water Feature Minor	6	67.49	3	18	3	6
10600	138631	932500	2.061063677	2	3.40	3	Not Proven	2	12	2	Water Feature Minor	6	29.96	3	18	3	6
10601	137933	931238	2.068647783	2	3.40	3	Not Proven	2	12	2	Water Feature Minor	6	67.09	3	18	3	6
10602	139038	931328	2.664037829	2	3.40	3	Not Proven	2	12	2	Wind Farm Layout	3	26.08	3	9	2	4
10603	138344	931261	0.968386285	1	3.40	3	Not Proven	2	6	2	Water Feature Minor	6	76.33	3	18	3	6
10604	137387	932977	2.677720914	2	3.40	3	Not Proven	2	12	2	Water Feature Minor	6	15.00	3	18	3	6
10605	137820	932891	1.501917276	1	3.40	3	Not Proven	2	6	2	Wind Farm Layout	3	44.15	3	9	2	4
10606	136853	932718	1.212536308	1	3.40	3	Not Proven	2	6	2	Water Feature Minor	6	188.80	3	18	3	6
10607	138393	932303	0.666836089	1	3.50	3	Not Proven	2	6	2	Water Feature Minor	6	57.12	3	18	3	6
10608	138364	932294	0.876514846	1	3.50	3	Not Proven	2	6	2	Water Feature Minor	6	66.91	3	18	3	6
10609	137099	932759	1.067556888	1	3.50	3	Not Proven	2	6	2	Wind Farm Layout	3	63.02	3	9	2	4
10610	137393	932985	1.442735434	1	3.50	3	Not Proven	2	6	2	Water Feature Minor	6	6.51	4	24	3	6
10611	138594	931353	3.34561673	2	3.50	3	Not Proven	2	12	2	Wind Farm Layout	3	31.36	3	9	2	4
10612	136970	932739	1.349622946	1	3.50	3	Not Proven	2	6	2	Wind Farm Layout	3	173.43	3	9	2	4
10613	137873	931227	4.506382371	4	3.50	3	Not Proven	2	24	3	Water Feature Minor	6	52.10	3	18	3	9
10614	136946	932741	1.342192927	1	3.50	3	Not Proven	2	6	2	Water Feature Minor	6	176.93	3	18	3	6
10615	137278	932826	1.4180812	1	3.50	3	Not Proven	2	6	2	Wind Farm Layout	3	51.10	3	9	2	4
10616	136996	932737	1.450021322	1	3.50	3	Not Proven	2	6	2	Wind Farm Layout	3	148.79	3	9	2	4
10617	137821	932900	1.507717323	1	3.50	3	Not Proven	2	6	2	Wind Farm Layout	3	52.99	3	9	2	4
10618	137800	932891	1.509205741	1	3.50	3	Not Proven	2	6	2	Wind Farm Layout	3	46.32	3	9	2	4
10619	138264	931023	2.871529631	2	3.50	3	Not Proven	2	12	2	Water Feature Minor	6	46.38	3	18	3	6
10620	138040	932494	1.545520696	1	3.50	3	Not Proven	2	6	2	Wind Farm Layout	3	57.81	3	9	2	4
10621	137353	932965	2.553242136	2	3.50	3	Not Proven	2	12	2	Water Feature Minor	6	32.88	3	18	3	6
10622	138374	932297	0.825766481	1	3.50	3	Not Proven	2	6	2	Water Feature Minor	6	61.97	3	18	3	6
10623	137242	932800	1.542340755	1	3.50	3	Not Proven	2	6	2	Wind Farm Layout	3	51.93	3	9	2	4
10624	137851	932897	1.484022286	1	3.50	3	Not Proven	2	6	2	Wind Farm Layout	3	46.75	3	9	2	4
10625	137830	932901	1.511818214	1	3.60	3	Not Proven	2	6	2	Wind Farm Layout	3	53.00	3	9	2	4
10626	137360	932972	2.540216873	2	3.60	3	Not Proven	2	12	2	Water Feature Minor	6	25.91	3	18	3	6
10627	137811	932897	1.499515135	1	3.60	3	Not Proven	2	6	2	Wind Farm Layout	3	51.09	3	9	2	4
10628	137924	931237	1.735808097	1	3.60	3	Not Proven	2	6	2	Water Feature Minor	6	67.04	3	18	3	6
10629	138195	931248	3.020870966	2	3.60	3	Not Proven	2	12	2	Water Feature Minor	6	61.61	3	18	3	6
10630	136863	932720	1.208241129	1	3.60	3	Not Proven	2	6	2	Water Feature Minor	6	188.84	3	18	3	6
10631	138244	931024	2.853355686	2	3.60	3	Not Proven	2	12	2	Water Feature Minor	6	62.03	3	18	3	6
10632	138347	932279	1.024871116	1	3.60	3	Not Proven	2	6	2	Water Feature Minor	6	73.40	3	18	3	6
10633	137340	932963	2.625924908	2	3.70	3	Not Proven	2	12	2	Water Feature Minor	6	34.91	3	18	3	6
10634	138415	932300	1.199303922	1	3.70	3	Not Proven	2	6	2	Water Feature Minor	6	49.24	3	18	3	6
10635	137297	932506	4.084430111	4	3.70	3	Not Proven	2	24	3	Water Feature Minor	6	81.02	3	18	3	9
10636	137363	932995	4.27154361	4	3.70	3	Not Proven	2	24	3	Water Feature Minor	6	2.94	4	24	3	9
10637	137365	932981	2.579713276	2	3.70	3	Not Proven	2	12	2	Water Feature Minor	6	16.78	3	18	3	6
10638	137285	932498	3.918743884	2	3.70	3	Not Proven	2	12	2	Water Feature Minor	6	79.82	3	18	3	6
10639	138388	931288	3.015339316	2	3.70	3	Not Proven	2	12	2	Water Feature Minor	6	95.13	3	18	3	6
10640	138701	932527	1.653198983	1	3.70	3	Not Proven	2	6	2	Water Feature Minor	6	36.56	3	18	3	6
10641	137371	932988	2.477466912	2	3.70	3	Not Proven	2	12	2	Water Feature Minor	6	8.18	4	24	3	6
10642	138794	932560	0.178339133	1	3.70	3	Not Proven	2	6	2	Water Feature Minor	6	32.05	3	18	3	6
10643	138367	932285	0.875961615	1	3.70	3	Not Proven	2	6	2	Water Feature Minor	6	58.95	3	18	3	6
10644	138758	932520	0.178345837	1	3.70	3	Not Proven	2	6	2	Water Feature Minor	6	39.78	3	18	3	6
10645	138410	931275	7.983869917	4	3.70	3	Not Proven	2	24	3	Water Feature Minor	6	90.44	3	18	3	9
10646	136923	932749	1.216725342	1	3.70	3	Not Proven	2	6	2	Water Feature Minor	6	162.71	3	18	3	6
10647	138424	932303	1.657980317	1	3.70	3	Not Proven	2	6	2	Water Feature Minor	6	50.79	3	18	3	6
10648	137943	931227	2.31936663	2	3.70	3	Not Proven	2	12	2	Water Feature Minor	6	77.83	3	18	3	6
10649	137292	932822	1.41076034	1	3.80	3	Not Proven	2	6	2	Wind Farm Layout	3	50.41	3	9	2	4
10650	138409	931285	5.434308014	4	3.80	3	Not Proven	2	24	3	Water Feature Minor	6	100.38	3	18	3	9
10651	137351	932978	2.663409391	2	3.80	3	Not Proven	2	12	2	Water Feature Minor	6	19.93	3	18	3	6
10652	137264	932650	1.516574031	1	3.80	3	Not Proven	2	6	2	Water Feature Minor	6	82.75	3	18	3	6
10653	138292	931265	2.896923706	2	3.80	3	Not Proven	2	12	2	Water Feature Minor	6	58.51	3	18	3	6
10654	138357	932281	1.038412008	1	3.80	3	Not Proven	2	6	2	Water Feature Minor	6	65.26	3	18	3	6
10655	136998	932752	3.390269434	2	3.80	3	Not Proven	2	12	2	Wind Farm Layout	3	152.91	3	9	2	4

10656	137883	931227	4.16556443	4	3.80	3	Not Proven	2	24	3	Water Feature Minor	6	61.14	3	18	3	9
10657	137314	932836	1.418293064	1	3.80	3	Not Proven	2	6	2	Wind Farm Layout	3	30.10	3	9	2	4
10658	136948	932757	1.357423516	1	3.80	3	Not Proven	2	6	2	Water Feature Minor	6	162.73	3	18	3	6
10659	138405	932297	0.837703188	1	3.80	3	Not Proven	2	6	2	Water Feature Minor	6	47.88	3	18	3	6
10660	137933	931227	2.255014574	2	3.80	3	Not Proven	2	12	2	Water Feature Minor	6	77.94	3	18	3	6
10661	138419	931284	2.048419593	2	3.80	3	Not Proven	2	12	2	Water Feature Minor	6	99.85	3	18	3	6
10662	137379	932982	2.595311492	2	3.80	3	Not Proven	2	12	2	Water Feature Minor	6	10.66	3	18	3	6
10663	136973	932754	2.444676959	2	3.80	3	Not Proven	2	12	2	Water Feature Minor	6	176.39	3	18	3	6
10664	138386	932291	0.664664742	1	3.80	3	Not Proven	2	6	2	Water Feature Minor	6	49.86	3	18	3	6
10665	138723	932537	0.758991145	1	3.90	3	Not Proven	2	6	2	Water Feature Minor	6	51.05	3	18	3	6
10666	137923	931227	1.782727133	1	3.90	3	Not Proven	2	6	2	Water Feature Minor	6	77.03	3	18	3	6
10667	137953	931222	2.324700859	2	3.90	3	Not Proven	2	12	2	Water Feature Minor	6	80.44	3	18	3	6
10668	137345	932971	2.659290856	2	3.90	3	Not Proven	2	12	2	Water Feature Minor	6	27.04	3	18	3	6
10669	138170	931088	1.909788474	1	3.90	3	Not Proven	2	6	2	Water Feature Minor	6	71.35	3	18	3	6
10670	139063	931342	1.763342588	1	3.90	3	Not Proven	2	6	2	Wind Farm Layout	3	35.84	3	9	2	4
10671	138378	932279	0.815693312	1	3.90	3	Not Proven	2	6	2	Water Feature Minor	6	45.79	3	18	3	6
10672	138177	931039	2.858566242	2	3.90	3	Not Proven	2	12	2	Water Feature Minor	6	97.71	3	18	3	6
10673	138801	932549	0.178503678	1	3.90	3	Not Proven	2	6	2	Water Feature Minor	6	27.68	3	18	3	6
10674	138679	932518	1.382348994	1	3.90	3	Not Proven	2	6	2	Water Feature Minor	6	14.50	3	18	3	6
10675	138377	932288	0.802549954	1	3.90	3	Not Proven	2	6	2	Water Feature Minor	6	53.33	3	18	3	6
10676	137385	932990	2.726179967	2	4.00	3	Not Proven	2	12	2	Water Feature Minor	6	2.19	4	24	3	6
10677	138396	932294	0.68025354	1	4.00	3	Not Proven	2	6	2	Water Feature Minor	6	47.66	3	18	3	6
10678	138206	931043	2.784155702	2	4.00	3	Not Proven	2	12	2	Water Feature Minor	6	78.26	3	18	3	6
10679	137337	932976	2.661381393	2	4.00	3	Not Proven	2	12	2	Water Feature Minor	6	21.82	3	18	3	6
10680	138766	932560	0.183499602	1	4.00	3	Not Proven	2	6	2	Water Feature Minor	6	42.28	3	18	3	6
10681	137306	932815	1.379599094	1	4.00	3	Not Proven	2	6	2	Wind Farm Layout	3	52.55	3	9	2	4
10682	138191	931041	2.871531963	2	4.00	3	Not Proven	2	12	2	Water Feature Minor	6	87.99	3	18	3	6
10683	138185	931091	1.923440462	1	4.00	3	Not Proven	2	6	2	Water Feature Minor	6	56.88	3	18	3	6
10684	137903	931227	1.693879093	1	4.00	3	Not Proven	2	6	2	Water Feature Minor	6	73.86	3	18	3	6
10685	138361	932273	1.046893415	1	4.00	3	Not Proven	2	6	2	Water Feature Minor	6	58.19	3	18	3	6
10686	138745	932548	0.185642137	1	4.00	3	Not Proven	2	6	2	Water Feature Minor	6	40.70	3	18	3	6
10687	137259	932546	1.487229713	1	4.00	3	Not Proven	2	6	2	Water Feature Minor	6	43.57	3	18	3	6
10688	137913	931227	1.693938294	1	4.00	3	Not Proven	2	6	2	Water Feature Minor	6	76.97	3	18	3	6
10689	137352	932990	2.663422049	2	4.00	3	Not Proven	2	12	2	Water Feature Minor	6	7.91	4	24	3	6
10690	138340	931275	1.369115635	1	4.00	3	Not Proven	2	6	2	Water Feature Minor	6	62.82	3	18	3	6
10691	138631	931408	1.889658386	1	4.00	3	Not Proven	2	6	2	Wind Farm Layout	3	96.67	3	9	2	4
10692	138399	932284	0.690771617	1	4.00	3	Not Proven	2	6	2	Water Feature Minor	6	37.30	3	18	3	6
10693	138170	931246	3.02538036	2	4.00	3	Not Proven	2	12	2	Water Feature Minor	6	76.63	3	18	3	6
10694	138392	931274	3.283339934	2	4.00	3	Not Proven	2	12	2	Water Feature Minor	6	89.00	3	18	3	6
10695	138389	932281	0.67412654	1	4.10	3	Not Proven	2	6	2	Water Feature Minor	6	40.08	3	18	3	6
10696	137893	931227	3.627300689	2	4.10	3	Not Proven	2	12	2	Water Feature Minor	6	70.19	3	18	3	6
10697	138001	932496	2.051471218	2	4.10	3	Not Proven	2	12	2	Water Feature Minor	6	85.51	3	18	3	6
10698	138370	932272	0.904305735	1	4.10	3	Not Proven	2	6	2	Water Feature Minor	6	48.71	3	18	3	6
10699	138752	932534	0.176962506	1	4.10	3	Not Proven	2	6	2	Water Feature Minor	6	50.03	3	18	3	6
10700	138774	932547	0.17432172	1	4.10	3	Not Proven	2	6	2	Water Feature Minor	6	39.92	3	18	3	6
10701	138199	931093	1.789662427	1	4.10	3	Not Proven	2	6	2	Water Feature Minor	6	44.22	3	18	3	6
10702	137332	932968	2.659106075	2	4.10	3	Not Proven	2	12	2	Water Feature Minor	6	29.63	3	18	3	6
10703	137986	932516	0.357618811	1	4.10	3	Not Proven	2	6	2	Water Feature Minor	6	70.77	3	18	3	6
10704	138417	932291	1.346328607	1	4.10	3	Not Proven	2	6	2	Water Feature Minor	6	39.88	3	18	3	6
10705	137357	932986	2.663412165	2	4.20	3	Not Proven	2	12	2	Water Feature Minor	6	11.89	3	18	3	6
10706	138173	931064	1.757154004	1	4.20	3	Not Proven	2	6	2	Water Feature Minor	6	82.40	3	18	3	6
10707	137344	932984	2.663401708	2	4.20	3	Not Proven	2	12	2	Water Feature Minor	6	14.06	3	18	3	6
10708	138025	932514	1.71322482	1	4.20	3	Not Proven	2	6	2	Wind Farm Layout	3	69.74	3	9	2	4
10709	138992	932904	2.351851902	2	4.20	3	Not Proven	2	12	2	Water Feature Minor	6	129.72	3	18	3	6
10710	137273	932551	1.542340755	1	4.20	3	Not Proven	2	6	2	Water Feature Minor	6	57.50	3	18	3	6
10711	138689	931464	4.095488894	4	4.30	3	Not Proven	2	24	3	Water Feature Minor	6	68.53	3	18	3	9
10712	138203	931068	1.641304452	1	4.30	3	Not Proven	2	6	2	Water Feature Minor	6	58.98	3	18	3	6
10713	138401	932275	0.72489959	1	4.30	3	Not Proven	2	6	2	Water Feature Minor	6	28.35	3	18	3	6
10714	138013	932505	1.39174106	1	4.30	3	Not Proven	2	6	2	Wind Farm Layout	3	82.83	3	9	2	4
10715	139006	932906	1.619529773	1	4.30	3	Not Proven	2	6	2	Water Feature Minor	6	137.87	3	18	3	6
10716	138382	932269	0.77984905	1	4.30	3	Not Proven	2	6	2	Water Feature Minor	6	37.60	3	18	3	6
10717	138409	932285	1.04814041	1	4.30	3	Not Proven	2	6	2	Water Feature Minor	6	35.37	3	18	3	6
10718	138392	932272	0.682326835	1	4.30	3	Not Proven	2	6	2	Water Feature Minor	6	31.41	3	18	3	6
10719	138188	931066	1.764752019	1	4.40	3	Not Proven	2	6	2	Water Feature Minor	6	70.03	3	18	3	6
10720	138977	932903	1.060037311	1	4.70	3	Not Proven	2	6	2	Water Feature Minor	6	121.02	3	18	3	6
10721	137251	932599	1.542363327	1	5.00	3	Not Proven	2	6	2	Water Feature Minor	6	37.20	3	18	3	6
10722	138660	931437	2.044288316	2	5.10	3	Not Proven	2	12	2	Water Feature Minor	6	99.70	3	18	3	6
10723	137266	932600	1.542355866	1	5.20	3	Not Proven	2	6	2	Water Feature Minor	6	50.96	3	18	3	6
10724	137201	932799	1.542372196	1	3.10	3	Not Proven	2	6	2	Wind Farm Layout	3	14.71	3	9	2	4
10725	137853	931207	5.722996344	4	3.10	3	Not Proven	2	24	3	Water Feature Minor	6	48.27	3	18	3	9
10726	136233	931091	1.824942779	1	3.10	3	Not Proven	2	6	2	Water Feature Minor	6	134.08	3	18	3	6
10727	135927	931072	3.752668765	2	3.10	3	Not Proven	2	12	2	Roads, Tracks, Paths	2	53.72	3	6	1	2
10728	137310	932484	3.969171227	2	3.10	3	Not Proven	2	12	2	Water Feature Minor	6	91.35	3	18	3	6
10729	138224	930984	2.869745404	2	3.10	3	Not Proven	2	12	2	Water Feature Minor	6	102.21	3	18	3	6
10730	137847	931207	5.722848111	4	3.20	3	Not Proven	2	24	3	Water Feature Minor	6	42.31	3	18	3	9
10731	138514	931314	2.955207101	2	3.20	3	Not Proven	2	12	2	Wind Farm Layout	3	52.00	3	9	2	4
10732	137844	931217	5.711722186	4	3.20	3	Not Proven	2	24	3	Water Feature Minor	6	37.17	3	18	3	9
10733	138225	931025	2.871537833	2	3.20	3	Not Proven	2	12	2	Water Feature Minor	6	78.63	3	18	3	6
10734	138224	931005	2.842569712	2	3.20	3	Not Proven	2	12	2	Water Feature Minor	6	89.03	3	18	3	6
10735	137102	932779	0.743674811	1	3.20	3	Not Proven	2	6	2	Wind Farm Layout	3	68.19	3	9	2	4
10736	136462	931067	0.284348998	1	3.20	3	Not Proven	2	6	2	Roads, Tracks, Paths	2	56.94	3	6	1	2
10737	137853	931217	5.711727152	4	3.30	3	Not Proven	2	24	3	Water Feature Minor	6	42.27	3	18	3	9
10738	137049	932763	1.428388211	1	3.30	3	Not Proven	2	6	2	Wind Farm Layout	3	110.47	3	9	2	4
10739	136896	932731	1.195389762	1	3.30	3	Not Proven	2	6	2	Water Feature Minor	6	176.73	3	18	3	6
10740	137903	931207	1.999910446	1	3.40	3	Not Proven	2	6	2	Water Feature Minor	6	87.92	3	18	3	6
10741	137863	931207	5.722831938	4	3.40	3	Not Proven	2	24	3	Water Feature Minor	6	56.35	3	18	3	9
10742	137913	931207	1.720265735	1	3.40	3	Not Proven	2	6	2	Water Feature Minor	6	95.83	3	18	3	6
10743	136896	932742	1.195596279	1	3.40	3	Not Proven	2	6	2	Water Feature Minor	6	165.75	3	18	3	6
10744	136905	932742	1.217100216	1	3.40	3	Not Proven	2	6	2	Water Feature Minor	6	166.54	3	18	3	6
10745	137309	932515	1.185716167	1	3.40	3	Not Proven	2	6	2	Water Feature Minor	6	66.29	3	18	3	6
10746	137873	931207	5.663351503	4	3.50	3	Not Proven	2	24	3	Water Feature Minor	6	63.36	3	18	3	9
10747	137973	931238	3.193951024	2	3.50	3	Not Proven	2	12	2	Water Feature Minor	6	61.54	3	18	3	6
10748	136211	931064	1.830849137	1	3.50	3	Not Proven	2	6	2	Water Feature Minor	6	101.67	3	18	3	6
10749	136162	931070	3.418940824	2	3.50	3	Not Proven	2	12	2	Water Feature Minor	6	83.33	3	18	3	6
10750	137883	931207	4.628828321	4	3.50	3	Not Proven	2	24	3	Water Feature Minor	6	71.09	3	18	3	9
10751	137863	931217	5.711727152	4	3.50	3	Not Proven	2	24	3	Water Feature Minor	6	49.25	3	18	3	9
10752	137962	931218	2.323484844	2	3.60	3	Not Proven	2	12	2	Water Feature Minor	6	82.47	3	18	3	6
10753	137893	931207	4.19794153	4	3.60	3	Not Proven	2	24	3	Water Feature Minor	6	79.32	3	18	3	9
10754	136266	931090	1.972098168	1	3.60	3	Not Proven	2	6	2	Water Feature Minor	6	142.77	3	18	3	6
10755	136265	931065	1.991570411	1	3.60	3	Not Proven	2	6	2	Water Feature Minor	6	119.40	3	18	3	6
10756	138479	931315	0.877263188	1	3.10	3	Not Proven	2	6	2	Wind Farm Layout	3	75.37	3	9	2	4
10757	138479	931305	0.874237197	1	3.10	3	Not Proven	2	6	2	Wind Farm Layout	3	82.61	3	9	2	4
10758	138490	931305	0.801768528	1	3.20	3	Not Proven	2	6	2	Wind Farm Layout	3	75.73	3	9	2	4
10759	138459	931294	0.990212427	1	3.20	3	Not Proven	2	6	2	Wind Farm Layout	3	104.35	3	9	2	4
10760	137873	931217	5.240530986	4	3.70	3	Not Proven	2	24	3	Water Feature Minor	6	57.13	3	18	3	9
10761	136385	931013	1.280959973	1	3.70	3	Not Proven	2	6	2	Water Feature Minor	6	108.03	3	18	3	6
10762	137913	931217	1.719376445	1	3.70	3	Not Proven	2	6	2	Water Feature Minor	6	86.34	3	18	3	6
10763	136213	931080	1.820810796	1	3.70	3	Not Proven	2	6	2	Water Feature Minor	6	116.30	3	18	3	6
10764	136251	931086	1.620023106	1	3.80	3	Not Proven	2	6	2	Water Feature Minor	6	133.68	3	18	3	6
10765	137933	931217	2.323435552	2	3.80	3	Not Proven	2	12	2	Water Feature Minor	6	87.83	3	18	3	6
10766	137903	931217	1.584890568	1	3.80	3	Not Proven	2	6	2	Water Feature Minor	6	83.49	3	18	3	6
10767	137883	931217	4.215368411	4	3.80	3	Not Proven	2	24	3	Water Feature Minor	6	65.60	3	18	3	9
10768	138500	931315	2.142602007	2	3.30	3	Not Proven	2	12	2	Wind Farm Layout	3	61.59	3	9	2	4
10769	138505	931305	2.483152882	2	3.30	3	Not Proven	2	12	2	Wind Farm Layout	3	64.72	3	9	2	4
10770	137893	931217	4.006416771	4	3.80	3	Not Proven	2	24	3	Water Feature Minor	6	74.45	3	18	3	9
10771	136237	931074	1.830545905	1	3.80	3	Not Proven	2	6	2	Water Feature Minor	6	118.27	3	18	3	6
10772	137050	932781	1.432953683	1	3.80	3	Not Proven	2	6	2	Wind Farm Layout	3	116.70	3	9	2	4
10773	136998	932767	3.144066005	2	3.80	3	Not Proven	2	12	2	Wind Farm Layout	3	158.86	3	9	2	4
10774	136262	931052	1.94336729	1	3.80	3	Not Proven	2	6	2	Water Feature Minor	6	106.23	3	18	3	6
10775	137923	931217	1.896222425	1	3.90	3	Not Proven	2	6	2	Water Feature Minor	6	87.03	3	18	3	6
10776	138490	931315	0.668518866	1	3.40	3	Not Proven	2	6	2	Wind Farm Layout	3	68.48	3	9	2	4
10777	138021	931235	3.313322854	2	3.90	3	Not Proven	2	12	2	Water Feature Minor	6	60.62	3	18	3	6
10778	136268	931081	1.944756509	1	3.90	3	Not Proven	2	6	2	Water Feature Minor	6	135.32	3	18	3	6
10779	137943	931217	2.324720363	2	3.90	3	Not Proven	2	12	2	Water Feature Minor	6	87.46	3	18	3	6
10780	136293	931076	1.973002894	1	4.00	3	Not Proven	2	6	2	Water Feature Minor	6	140.55	3	18	3	6
10781	137953	931218	2.32035526	2	4.00	3	Not Proven	2	12	2	Water Feature Minor	6	84.30	3	18	3	6
10782	136414	931034	0.895158322	1	4.00	3	Not Proven	2	6	2	Roads, Tracks, Paths	2	112.57	3	6	1	2
10783	138120	931240	6.111078797	4	4.00	3	Not Proven	2	24	3	Water Feature Minor	6	66.93	3	18	3	9
10784	136289	931061	1.949737423	1	4.10	3	Not Proven	2	6	2	Water Feature Minor	6	125.41	3	18	3	6
10785	138449	931294	1.802480639	1	3.60	3	Not Proven	2	6	2	Wind Farm Layout	3	111.24	3	9	2	4

10786	137279	932650	1.542362925	1	4.20	3	Not Proven	2	6	2	Water Feature Minor	6	92.14	3	18	3	6
10787	136340	931068	1.949472237	1	4.20	3	Not Proven	2	6	2	Water Feature Minor	6	145.72	3	18	3	6
10788	136339	931053	1.24967514	1	4.30	3	Not Proven	2	6	2	Water Feature Minor	6	131.03	3	18	3	6
10789	138430	931295	2.018759338	2	3.80	3	Not Proven	2	12	2	Water Feature Minor	6	111.28	3	18	3	6
10790	138439	931295	1.993746135	1	3.80	3	Not Proven	2	6	2	Water Feature Minor	6	111.85	3	18	3	6
10791	138410	931295	2.008080962	2	3.80	3	Not Proven	2	12	2	Water Feature Minor	6	110.42	3	18	3	6
10792	137288	932555	1.542362904	1	4.40	3	Not Proven	2	6	2	Water Feature Minor	6	62.79	3	18	3	6
10793	138071	931236	2.239998073	2	4.40	3	Not Proven	2	12	2	Water Feature Minor	6	59.53	3	18	3	6
10794	138420	931295	2.065821214	2	3.90	3	Not Proven	2	12	2	Water Feature Minor	6	110.83	3	18	3	6
10795	136286	931046	1.980176562	1	4.60	3	Not Proven	2	6	2	Water Feature Minor	6	110.87	3	18	3	6
10796	136334	931014	0.834178269	1	5.20	3	Not Proven	2	6	2	Water Feature Minor	6	92.50	3	18	3	6
10797	137282	932601	1.523885061	1	5.30	3	Not Proven	2	6	2	Water Feature Minor	6	66.09	3	18	3	6
10798	136337	931038	0.834196674	1	5.40	3	Not Proven	2	6	2	Water Feature Minor	6	116.13	3	18	3	6
10799	136281	931023	1.157787441	1	5.40	3	Not Proven	2	6	2	Water Feature Minor	6	88.86	3	18	3	6
10800	136413	931050	1.27183518	1	5.40	3	Not Proven	2	6	2	Roads, Tracks, Paths	2	108.44	3	6	1	2
10801	136388	931050	0.838436944	1	5.80	3	Not Proven	2	6	2	Roads, Tracks, Paths	2	132.80	3	6	1	2
10802	136414	931064	1.075957796	1	6.00	3	Not Proven	2	6	2	Roads, Tracks, Paths	2	104.79	3	6	1	2
10803	136389	931064	0.79984679	1	6.00	3	Not Proven	2	6	2	Roads, Tracks, Paths	2	129.52	3	6	1	2
10804	136389	931034	1.197173083	1	6.30	FALSE	Not Proven	2	0	1	Water Feature Minor	6	129.27	3	18	3	3
10805	135186	931411	1.51230909	1	3.10	3	Not Proven	2	6	2	Water Feature Minor	6	46.75	3	18	3	6
10806	135193	931397	1.499012656	1	3.30	3	Not Proven	2	6	2	Water Feature Minor	6	31.21	3	18	3	6
10807	135240	931209	1.967915559	1	3.40	3	Not Proven	2	6	2	Water Feature Minor	6	159.46	3	18	3	6
10808	135161	931152	1.281219512	1	4.50	3	Not Proven	2	6	2	Water Feature Minor	6	128.28	3	18	3	6
10809	135197	931158	1.56778474	1	4.50	3	Not Proven	2	6	2	Water Feature Minor	6	163.68	3	18	3	6
10810	135225	931159	2.917410786	2	4.80	3	Not Proven	2	12	2	Water Feature Minor	6	191.59	3	18	3	6
10811	135225	931209	1.641250849	1	4.80	3	Not Proven	2	6	2	Water Feature Minor	6	154.94	3	18	3	6
10812	135258	931309	1.173436904	1	3.30	3	Not Proven	2	6	2	Water Feature Minor	6	58.91	3	18	3	6
10813	135164	931113	1.538007026	1	3.40	3	Not Proven	2	6	2	Water Feature Minor	6	139.62	3	18	3	6
10814	135254	931158	2.863247693	2	3.70	3	Not Proven	2	12	2	Water Feature Minor	6	171.02	3	18	3	6
10815	135207	931399	1.512304587	1	3.80	3	Not Proven	2	6	2	Water Feature Minor	6	30.75	3	18	3	6
10816	135238	931138	2.882457373	2	3.80	3	Not Proven	2	12	2	Roads, Tracks, Paths	2	184.59	3	6	1	2
10817	135255	931258	1.567790729	1	3.90	3	Not Proven	2	6	2	Water Feature Minor	6	109.86	3	18	3	6
10818	135226	931259	1.632711596	1	3.90	3	Not Proven	2	6	2	Water Feature Minor	6	107.77	3	18	3	6
10819	135102	931067	0.640720632	1	3.90	3	Not Proven	2	6	2	Water Feature Minor	6	116.96	3	18	3	6
10820	135206	931260	1.641250849	1	4.00	3	Not Proven	2	6	2	Water Feature Minor	6	100.90	3	18	3	6
10821	135137	931116	0.91161645	1	4.20	3	Not Proven	2	6	2	Water Feature Minor	6	113.46	3	18	3	6
10822	135239	931259	1.612401673	1	4.30	3	Not Proven	2	6	2	Water Feature Minor	6	110.08	3	18	3	6
10823	135239	931159	2.893457455	2	4.40	3	Not Proven	2	12	2	Water Feature Minor	6	185.00	3	18	3	6
10824	135207	931210	1.641141027	1	5.50	3	Not Proven	2	6	2	Water Feature Minor	6	149.67	3	18	3	6
10825	135184	931211	1.623166047	1	6.00	3	Not Proven	2	6	2	Water Feature Minor	6	145.75	3	18	3	6
10826	136943	934159	3.591714878	2	3.10	3	Not Proven	2	12	2	Water Feature Minor	6	75.75	3	18	3	6
10827	139039	935011	4.516942098	4	3.10	3	Not Proven	2	24	3	Water Feature Minor	6	218.00	3	18	3	9
10828	139108	935094	2.822521356	2	3.10	3	Not Proven	2	12	2	Water Feature Minor	6	131.61	3	18	3	6
10829	138145	934272	3.973599089	2	3.10	3	Not Proven	2	12	2	Wind Farm Layout	3	33.05	3	9	2	4
10830	139103	935086	2.821114039	2	3.10	3	Not Proven	2	12	2	Water Feature Minor	6	139.88	3	18	3	6
10831	137999	934182	1.630366248	1	3.10	3	Not Proven	2	6	2	Wind Farm Layout	3	62.68	3	9	2	4
10832	138038	934174	1.790907919	1	3.10	3	Not Proven	2	6	2	Wind Farm Layout	3	65.28	3	9	2	4
10833	135463	931719	2.218338904	2	3.10	3	Not Proven	2	12	2	Wind Farm Layout	3	111.85	3	9	2	4
10834	135477	931740	2.210574929	2	3.10	3	Not Proven	2	12	2	Wind Farm Layout	3	87.83	3	9	2	4
10835	138334	935035	1.426369195	1	3.20	3	Not Proven	2	6	2	Water Feature Minor	6	129.49	3	18	3	6
10836	138326	935022	0.943211491	1	3.20	3	Not Proven	2	6	2	Water Feature Minor	6	144.53	3	18	3	6
10837	139088	935084	2.817051369	2	3.20	3	Not Proven	2	12	2	Water Feature Minor	6	143.76	3	18	3	6
10838	139095	935092	2.839895792	2	3.20	3	Not Proven	2	12	2	Water Feature Minor	6	134.76	3	18	3	6
10839	138829	934946	3.364087129	2	3.20	3	Not Proven	2	12	2	Water Feature Minor	6	294.98	3	18	3	6
10840	138342	935047	1.439228535	1	3.20	3	Not Proven	2	6	2	Water Feature Minor	6	115.44	3	18	3	6
10841	138134	934281	3.745211782	2	3.20	3	Not Proven	2	12	2	Wind Farm Layout	3	44.35	3	9	2	4
10842	138043	934193	1.80688862	1	3.30	3	Not Proven	2	6	2	Wind Farm Layout	3	84.91	3	9	2	4
10843	138004	934202	1.661601447	1	3.40	3	Not Proven	2	6	2	Wind Farm Layout	3	83.27	3	9	2	4
10844	138348	935117	1.687561232	1	3.40	3	Not Proven	2	6	2	Water Feature Minor	6	51.01	3	18	3	6
10845	139085	935062	2.817051041	2	3.40	3	Not Proven	2	12	2	Water Feature Minor	6	165.94	3	18	3	6
10846	138429	934955	3.747366692	2	3.40	3	Not Proven	2	12	2	Roads, Tracks, Paths	2	187.07	3	6	1	2
10847	139001	935212	3.711001443	2	3.40	3	Not Proven	2	12	2	Water Feature Minor	6	15.65	3	18	3	6
10848	138511	934895	1.75235519	1	3.40	3	Not Proven	2	6	2	Roads, Tracks, Paths	2	95.89	3	6	1	2
10849	138439	934966	1.283554096	1	3.40	3	Not Proven	2	6	2	Roads, Tracks, Paths	2	190.77	3	6	1	2
10850	138349	935069	1.661422883	1	3.40	3	Not Proven	2	6	2	Water Feature Minor	6	92.39	3	18	3	6
10851	138977	934969	2.79137485	2	3.50	3	Not Proven	2	12	2	Water Feature Minor	6	256.54	3	18	3	6
10852	138558	934889	1.600458121	1	3.50	3	Not Proven	2	6	2	Roads, Tracks, Paths	2	88.10	3	6	1	2
10853	139014	935207	4.967816147	4	3.50	3	Not Proven	2	24	3	Water Feature Minor	6	21.16	3	18	3	9
10854	139067	935038	2.831474446	2	3.50	3	Not Proven	2	12	2	Water Feature Minor	6	192.84	3	18	3	6
10855	138062	934189	1.902792193	1	3.50	3	Not Proven	2	6	2	Wind Farm Layout	3	85.76	3	9	2	4
10856	139097	935078	2.819952076	2	3.60	3	Not Proven	2	12	2	Water Feature Minor	6	148.40	3	18	3	6
10857	139061	935030	3.007596073	2	3.70	3	Not Proven	2	12	2	Water Feature Minor	6	200.41	3	18	3	6
10858	138524	934864	1.602218664	1	3.70	3	Not Proven	2	6	2	Roads, Tracks, Paths	2	62.57	3	6	1	2
10859	138023	934198	1.64350073	1	3.70	3	Not Proven	2	6	2	Wind Farm Layout	3	84.59	3	9	2	4
10860	139301	935696	4.343592909	4	3.70	3	Not Proven	2	24	3	Water Feature Minor	6	75.42	3	18	3	9
10861	138420	934943	3.953875214	2	3.70	3	Not Proven	2	12	2	Roads, Tracks, Paths	2	182.18	3	6	1	2
10862	138260	934951	0.619282198	1	3.80	3	Not Proven	2	6	2	Water Feature Minor	6	76.60	3	18	3	6
10863	138515	934905	1.739962074	1	3.80	3	Not Proven	2	6	2	Roads, Tracks, Paths	2	104.54	3	6	1	2
10864	138129	934223	0.957666872	1	3.80	3	Not Proven	2	6	2	Wind Farm Layout	3	47.24	3	9	2	4
10865	138522	934919	1.746823625	1	3.90	3	Not Proven	2	6	2	Roads, Tracks, Paths	2	117.03	3	6	1	2
10866	138104	934241	1.898783442	1	3.90	3	Not Proven	2	6	2	Wind Farm Layout	3	72.85	3	9	2	4
10867	138503	934885	1.734901057	1	4.00	3	Not Proven	2	6	2	Roads, Tracks, Paths	2	89.21	3	6	1	2
10868	138470	934926	1.493920673	1	4.00	3	Not Proven	2	6	2	Roads, Tracks, Paths	2	140.62	3	6	1	2
10869	138475	934940	1.689078667	1	4.00	3	Not Proven	2	6	2	Roads, Tracks, Paths	2	150.82	3	6	1	2
10870	139073	935046	2.817035797	2	4.00	3	Not Proven	2	12	2	Water Feature Minor	6	183.97	3	18	3	6
10871	138013	934241	1.63494535	1	4.00	3	Not Proven	2	6	2	Wind Farm Layout	3	123.23	3	9	2	4
10872	138116	934232	1.896292742	1	4.00	3	Not Proven	2	6	2	Wind Farm Layout	3	60.55	3	9	2	4
10873	139019	934996	4.503128649	4	4.00	3	Not Proven	2	24	3	Water Feature Minor	6	232.11	3	18	3	9
10874	138300	935074	1.213983879	1	4.00	3	Not Proven	2	6	2	Roads, Tracks, Paths	2	97.45	3	6	1	2
10875	138514	934874	1.612432458	1	4.00	3	Not Proven	2	6	2	Roads, Tracks, Paths	2	74.98	3	6	1	2
10876	138121	934176	1.119027681	1	4.00	3	Not Proven	2	6	2	Wind Farm Layout	3	53.50	3	9	2	4
10877	138101	934180	1.121834641	1	4.00	3	Not Proven	2	6	2	Wind Farm Layout	3	73.62	3	9	2	4
10878	138266	935059	0.720935619	1	4.00	3	Not Proven	2	6	2	Roads, Tracks, Paths	2	105.04	3	6	1	2
10879	138130	934215	1.110062363	1	4.00	3	Not Proven	2	6	2	Wind Farm Layout	3	45.92	3	9	2	4
10880	138284	934994	0.525189615	1	4.20	3	Not Proven	2	6	2	Water Feature Minor	6	123.00	3	18	3	6
10881	138464	934913	1.053616751	1	4.20	3	Not Proven	2	6	2	Roads, Tracks, Paths	2	132.68	3	6	1	2
10882	138082	934185	1.681050018	1	4.20	3	Not Proven	2	6	2	Wind Farm Layout	3	86.51	3	9	2	4
10883	138291	935061	0.725236543	1	4.30	3	Not Proven	2	6	2	Roads, Tracks, Paths	2	108.28	3	6	1	2
10884	138285	935047	0.726844695	1	4.70	3	Not Proven	2	6	2	Roads, Tracks, Paths	2	120.72	3	6	1	2
10885	139130	935090	2.830027447	2	3.10	3	Not Proven	2	12	2	Water Feature Minor	6	136.08	3	18	3	6
10886	138601	934851	1.59841295	1	3.10	3	Not Proven	2	6	2	Roads, Tracks, Paths	2	78.80	3	6	1	2
10887	138570	934860	1.597489126	1	3.10	3	Not Proven	2	6	2	Roads, Tracks, Paths	2	65.09	3	6	1	2
10888	138580	934870	1.598229105	1	3.10	3	Not Proven	2	6	2	Roads, Tracks, Paths	2	78.78	3	6	1	2
10889	139125	935082	2.832513875	2	3.10	3	Not Proven	2	12	2	Water Feature Minor	6	143.69	3	18	3	6
10890	137962	934510	2.849807473	2	3.10	3	Not Proven	2	12	2	Water Feature Minor	6	112.13	3	18	3	6
10891	137929	934219	1.655286126	1	3.20	3	Not Proven	2	6	2	Wind Farm Layout	3	79.21	3	9	2	4
10892	138402	934831	2.176959827	2	3.20	3	Not Proven	2	12	2	Wind Farm Layout	3	102.20	3	9	2	4
10893	138591	934860	1.596810409	1	3.20	3	Not Proven	2	6	2	Roads, Tracks, Paths	2	77.49	3	6	1	2
10894	139133	935076	2.832518553	2	3.20	3	Not Proven	2	12	2	Water Feature Minor	6	150.29	3	18	3	6
10895	137937	934317	2.295410501	2	3.20	3	Not Proven	2	12	2	Water Feature Minor	6	167.38	3	18	3	6
10896	138138	935379	1.584501588	1	3.20	3	Not Proven	2	6	2	Wind Farm Layout	3	8.71	4	12	2	4
10897	138581	934830	1.606064903	1	3.20	3	Not Proven	2	6	2	Roads, Tracks, Paths	2	50.36	3	6	1	2
10898	138591	934880	1.622807548	1	3.20	3	Not Proven	2	6	2	Roads, Tracks, Paths	2	93.16	3	6	1	2
10899	138580	934860	1.610488282	1	3.20	3	Not Proven	2	6	2	Roads, Tracks, Paths	2	70.48	3	6	1	2
10900	138541	934840	1.595872845	1	3.20	3	Not Proven	2	6	2	Roads, Tracks, Paths	2	37.01	3	6	1	2
10901	138600	934860	1.612115972	1	3.30	3	Not Proven	2	6	2	Roads, Tracks, Paths	2	83.84	3	6	1	2
10902	137944	934340	2.292040975	2	3.30	3	Not Proven	2	12	2	Water Feature Minor	6	156.53	3	18	3	6
10903	138550	934870	1.602910296	1	3.30	3	Not Proven	2	6	2	Roads, Tracks, Paths	2	67.89	3	6	1	2
10904	138581	934880	1.595849269	1	3.30	3	Not Proven	2	6	2	Roads, Tracks, Paths	2	87.90	3	6	1	2
10905	138570	934880	1.60689464	1	3.30	3	Not Proven	2	6	2	Roads, Tracks, Paths	2	83.13	3	6	1	2
10906	139135	935063	2.832533518	2	3.40	3	Not Proven	2	12	2	Water Feature Minor	6	163.43	3	18	3	6
10907	138561	934850	1.60850222	1	3.40	3	Not Proven	2	6	2	Roads, Tracks, Paths	2	52.07	3	6	1	2
10908	139137	935048	2.832520925	2	3.40	3	Not Proven	2	12	2	Water Feature Minor	6	178.55	3	18	3	6
10909	138521	934841	1.599451906	1	3.40	3	Not Proven	2	6	2	Roads, Tracks, Paths	2	41.71	3	6	1	2
10910	138570	934890	1.606519161	1	3.40	3	Not Proven	2	6	2	Roads, Tracks, Paths	2	92.45	3	6	1	2
10911	139142	935057	2.832537624	2	3.40	3	Not Proven	2	12	2	Water Feature Minor	6	170.26	3	18	3	6
10912	139111	935080	2.745134963	2	3.40	3	Not Proven	2	12	2	Water Feature Minor	6	145.51	3	18	3	6
10913	138590	934830	1.602563544	1	3.40	3	Not Proven	2	6	2	Roads, Tracks, Paths	2	57.82	3	6	1	2
10914	137961	934522	2.857894804	2	3.40	3	Not Proven	2	12	2	Water Feature Minor	6	106.75	3	18	3	6
10915	138501	934839	1.607354453	1	3.40	3	Not Proven	2	6	2	Roads, Tracks, Paths	2	50.71	3	6	1	2

10916	139119	935074	2.832515024	2	3.40	3	Not Proven	2	12	2	Water Feature Minor	6	151.49	3	18	3	6
10917	138477	934838	1.62317309	1	3.40	3	Not Proven	2	6	2	Roads, Tracks, Paths	2	63.35	3	6	1	2
10918	138452	934835	1.506445735	1	3.40	3	Not Proven	2	6	2	Roads, Tracks, Paths	2	74.91	3	6	1	2
10919	138151	935332	1.250355049	1	3.40	3	Not Proven	2	6	2	Wind Farm Layout	3	19.62	3	9	2	4
10920	138600	934820	1.438165026	1	3.40	3	Not Proven	2	6	2	Roads, Tracks, Paths	2	60.46	3	6	1	2
10921	139129	935104	2.825032187	2	3.50	3	Not Proven	2	12	2	Water Feature Minor	6	122.05	3	18	3	6
10922	138530	934851	1.605819492	1	3.50	3	Not Proven	2	6	2	Roads, Tracks, Paths	2	48.64	3	6	1	2
10923	138581	934889	1.603106708	1	3.50	3	Not Proven	2	6	2	Roads, Tracks, Paths	2	95.87	3	6	1	2
10924	138517	934851	1.609212708	1	3.50	3	Not Proven	2	6	2	Roads, Tracks, Paths	2	52.47	3	6	1	2
10925	138509	934839	1.603790897	1	3.50	3	Not Proven	2	6	2	Roads, Tracks, Paths	2	46.22	3	6	1	2
10926	139121	935060	2.832531071	2	3.50	3	Not Proven	2	12	2	Water Feature Minor	6	165.51	3	18	3	6
10927	138560	934860	1.621151221	1	3.50	3	Not Proven	2	6	2	Roads, Tracks, Paths	2	60.86	3	6	1	2
10928	138427	934833	1.652153347	1	3.50	3	Not Proven	2	6	2	Roads, Tracks, Paths	2	87.46	3	6	1	2
10929	138610	934820	1.08425653	1	3.50	3	Not Proven	2	6	2	Roads, Tracks, Paths	2	68.73	3	6	1	2
10930	138611	934831	1.103432512	1	3.50	3	Not Proven	2	6	2	Roads, Tracks, Paths	2	75.73	3	6	1	2
10931	138560	934889	1.602232854	1	3.50	3	Not Proven	2	6	2	Roads, Tracks, Paths	2	88.58	3	6	1	2
10932	138617	934821	1.123238886	1	3.50	3	Not Proven	2	6	2	Roads, Tracks, Paths	2	75.07	3	6	1	2
10933	138620	934830	1.132481474	1	3.50	3	Not Proven	2	6	2	Roads, Tracks, Paths	2	82.63	3	6	1	2
10934	138465	934827	1.529644531	1	3.50	3	Not Proven	2	6	2	Roads, Tracks, Paths	2	60.99	3	6	1	2
10935	139233	934688	2.735615127	2	3.50	3	Not Proven	2	12	2	Water Feature Minor	6	17.23	3	18	3	6
10936	138986	935217	2.821729612	2	3.50	3	Not Proven	2	12	2	Water Feature Minor	6	14.09	3	18	3	6
10937	138182	935297	1.973540223	1	3.50	3	Not Proven	2	6	2	Wind Farm Layout	3	60.75	3	9	2	4
10938	138524	934861	1.605934889	1	3.60	3	Not Proven	2	6	2	Roads, Tracks, Paths	2	59.67	3	6	1	2
10939	139134	935111	2.845915154	2	3.60	3	Not Proven	2	12	2	Water Feature Minor	6	115.70	3	18	3	6
10940	138601	934830	1.441860869	1	3.60	3	Not Proven	2	6	2	Roads, Tracks, Paths	2	66.92	3	6	1	2
10941	139129	935054	2.832521457	2	3.60	3	Not Proven	2	12	2	Water Feature Minor	6	171.87	3	18	3	6
10942	139099	935064	2.817039299	2	3.60	3	Not Proven	2	12	2	Water Feature Minor	6	162.13	3	18	3	6
10943	139127	935068	2.832529251	2	3.60	3	Not Proven	2	12	2	Water Feature Minor	6	157.78	3	18	3	6
10944	138531	934860	1.603416496	1	3.70	3	Not Proven	2	6	2	Roads, Tracks, Paths	2	57.38	3	6	1	2
10945	139130	935041	2.832536753	2	3.70	3	Not Proven	2	12	2	Water Feature Minor	6	184.90	3	18	3	6
10946	138550	934880	1.6068983	1	3.70	3	Not Proven	2	6	2	Roads, Tracks, Paths	2	77.77	3	6	1	2
10947	138541	934860	1.606027302	1	3.70	3	Not Proven	2	6	2	Roads, Tracks, Paths	2	56.96	3	6	1	2
10948	139105	935072	2.812287159	2	3.80	3	Not Proven	2	12	2	Water Feature Minor	6	153.73	3	18	3	6
10949	138521	934851	1.601326226	1	3.80	3	Not Proven	2	6	2	Roads, Tracks, Paths	2	50.96	3	6	1	2
10950	139198	934680	2.632497081	2	3.80	3	Not Proven	2	12	2	Water Feature Minor	6	43.45	3	18	3	6
10951	139140	935103	2.857110781	2	3.80	3	Not Proven	2	12	2	Water Feature Minor	6	124.56	3	18	3	6
10952	138550	934850	1.598249226	1	3.80	3	Not Proven	2	6	2	Roads, Tracks, Paths	2	48.32	3	6	1	2
10953	139123	935046	2.832511726	2	3.80	3	Not Proven	2	12	2	Water Feature Minor	6	179.56	3	18	3	6
10954	138540	934870	1.60653127	1	3.80	3	Not Proven	2	6	2	Roads, Tracks, Paths	2	66.91	3	6	1	2
10955	139122	935034	2.832536936	2	3.80	3	Not Proven	2	12	2	Water Feature Minor	6	191.52	3	18	3	6
10956	139113	935066	2.699603882	2	3.80	3	Not Proven	2	12	2	Water Feature Minor	6	159.49	3	18	3	6
10957	138571	934830	1.603427605	1	3.80	3	Not Proven	2	6	2	Roads, Tracks, Paths	2	42.28	3	6	1	2
10958	138561	934880	1.603400388	1	3.80	3	Not Proven	2	6	2	Roads, Tracks, Paths	2	80.15	3	6	1	2
10959	138550	934840	1.610474683	1	3.80	3	Not Proven	2	6	2	Roads, Tracks, Paths	2	38.69	3	6	1	2
10960	138550	934860	1.597500208	1	3.80	3	Not Proven	2	6	2	Roads, Tracks, Paths	2	58.07	3	6	1	2
10961	138551	934886	1.609355447	1	3.80	3	Not Proven	2	6	2	Roads, Tracks, Paths	2	83.85	3	6	1	2
10962	139081	935040	2.823920199	2	3.80	3	Not Proven	2	12	2	Water Feature Minor	6	188.28	3	18	3	6
10963	138540	934850	1.602917674	1	3.80	3	Not Proven	2	6	2	Roads, Tracks, Paths	2	46.94	3	6	1	2
10964	138560	934840	1.598976519	1	3.80	3	Not Proven	2	6	2	Roads, Tracks, Paths	2	42.76	3	6	1	2
10965	138571	934840	1.615828151	1	3.80	3	Not Proven	2	6	2	Roads, Tracks, Paths	2	49.24	3	6	1	2
10966	139117	935088	2.762076114	2	3.80	3	Not Proven	2	12	2	Water Feature Minor	6	137.50	3	18	3	6
10967	139115	935052	2.766607922	2	3.90	3	Not Proven	2	12	2	Water Feature Minor	6	173.48	3	18	3	6
10968	138140	935355	1.590498701	1	3.90	3	Not Proven	2	6	2	Wind Farm Layout	3	1.42	4	12	2	4
10969	139106	935058	2.736707227	2	3.90	3	Not Proven	2	12	2	Water Feature Minor	6	167.65	3	18	3	6
10970	139101	935049	2.830527901	2	4.00	3	Not Proven	2	12	2	Water Feature Minor	6	176.92	3	18	3	6
10971	138540	934880	1.602563693	1	4.00	3	Not Proven	2	6	2	Roads, Tracks, Paths	2	76.91	3	6	1	2
10972	139093	935056	2.832102089	2	4.00	3	Not Proven	2	12	2	Water Feature Minor	6	170.70	3	18	3	6
10973	139117	935038	2.827781841	2	4.00	3	Not Proven	2	12	2	Water Feature Minor	6	187.47	3	18	3	6
10974	139111	935030	2.77458261	2	4.00	3	Not Proven	2	12	2	Water Feature Minor	6	195.49	3	18	3	6
10975	139075	935033	2.82500243	2	4.00	3	Not Proven	2	12	2	Water Feature Minor	6	196.26	3	18	3	6
10976	139087	935048	2.81957914	2	4.00	3	Not Proven	2	12	2	Water Feature Minor	6	179.43	3	18	3	6
10977	138530	934870	1.602921571	1	4.00	3	Not Proven	2	6	2	Roads, Tracks, Paths	2	67.43	3	6	1	2
10978	139109	935044	2.655856897	2	4.10	3	Not Proven	2	12	2	Water Feature Minor	6	181.53	3	18	3	6
10979	139089	935034	2.832409056	2	4.20	3	Not Proven	2	12	2	Water Feature Minor	6	193.02	3	18	3	6
10980	139086	935029	2.821544587	2	4.20	3	Not Proven	2	12	2	Water Feature Minor	6	198.38	3	18	3	6
10981	139103	935036	2.842789342	2	4.30	3	Not Proven	2	12	2	Water Feature Minor	6	189.76	3	18	3	6
10982	139095	935042	2.817051076	2	4.30	3	Not Proven	2	12	2	Water Feature Minor	6	184.40	3	18	3	6
10983	139097	935028	2.819574564	2	4.40	3	Not Proven	2	12	2	Water Feature Minor	6	198.16	3	18	3	6
10984	137931	934293	2.292039072	2	4.50	3	Not Proven	2	12	2	Wind Farm Layout	3	150.92	3	9	2	4
10985	137927	934243	1.636768014	1	4.80	3	Not Proven	2	6	2	Wind Farm Layout	3	101.74	3	9	2	4
10986	137928	934268	1.663367871	1	5.00	3	Not Proven	2	6	2	Wind Farm Layout	3	126.06	3	9	2	4
10987	136792	931939	1.184657258	1	3.10	3	Not Proven	2	6	2	Wind Farm Layout	3	103.07	3	9	2	4
10988	136591	931903	1.693624531	1	3.30	3	Not Proven	2	6	2	Wind Farm Layout	3	103.34	3	9	2	4
10989	136953	932026	0.895758048	1	3.30	3	Not Proven	2	6	2	Water Feature Minor	6	151.06	3	18	3	6
10990	136952	932035	0.906817159	1	3.40	3	Not Proven	2	6	2	Water Feature Minor	6	144.10	3	18	3	6
10991	136890	931956	0.973923981	1	3.40	3	Not Proven	2	6	2	Wind Farm Layout	3	103.93	3	9	2	4
10992	136032	931862	3.021359695	2	3.40	3	Not Proven	2	12	2	Wind Farm Layout	3	110.34	3	9	2	4
10993	136226	931909	2.872789169	2	3.50	3	Not Proven	2	12	2	Wind Farm Layout	3	139.27	3	9	2	4
10994	135938	931831	1.484017574	1	3.50	3	Not Proven	2	6	2	Wind Farm Layout	3	88.13	3	9	2	4
10995	136841	931947	1.005366285	1	3.60	3	Not Proven	2	6	2	Wind Farm Layout	3	103.09	3	9	2	4
10996	137008	932008	0.912917092	1	3.70	3	Not Proven	2	6	2	Roads, Tracks, Paths	2	108.77	3	6	1	2
10997	136995	932025	0.906821989	1	3.70	3	Not Proven	2	6	2	Roads, Tracks, Paths	2	130.15	3	6	1	2
10998	136218	931940	3.673622372	2	3.70	3	Not Proven	2	12	2	Wind Farm Layout	3	170.97	3	9	2	4
10999	136223	931922	2.881215084	2	3.70	3	Not Proven	2	12	2	Wind Farm Layout	3	152.59	3	9	2	4
11000	136998	932016	0.895747515	1	3.80	3	Not Proven	2	6	2	Roads, Tracks, Paths	2	121.71	3	6	1	2
11001	135985	931847	2.021374477	2	3.80	3	Not Proven	2	12	2	Wind Farm Layout	3	99.73	3	9	2	4
11002	136891	931970	0.975177641	1	3.80	3	Not Proven	2	6	2	Wind Farm Layout	3	117.58	3	9	2	4
11003	136896	931982	0.974515999	1	3.80	3	Not Proven	2	6	2	Wind Farm Layout	3	128.62	3	9	2	4
11004	136999	932006	0.912583289	1	3.80	3	Not Proven	2	6	2	Roads, Tracks, Paths	2	112.64	3	6	1	2
11005	136888	931971	0.977249297	1	3.80	3	Not Proven	2	6	2	Wind Farm Layout	3	119.21	3	9	2	4
11006	136541	931909	1.994502651	1	3.80	3	Not Proven	2	6	2	Wind Farm Layout	3	116.43	3	9	2	4
11007	136984	932023	0.89498136	1	3.90	3	Not Proven	2	6	2	Roads, Tracks, Paths	2	135.28	3	6	1	2
11008	136950	931994	0.894275421	1	3.90	3	Not Proven	2	6	2	Wind Farm Layout	3	137.00	3	9	2	4
11009	137002	932017	0.892248713	1	3.90	3	Not Proven	2	6	2	Roads, Tracks, Paths	2	119.59	3	6	1	2
11010	136972	932036	0.89819225	1	3.90	3	Not Proven	2	6	2	Roads, Tracks, Paths	2	153.59	3	6	1	2
11011	136903	931983	0.982638001	1	3.90	3	Not Proven	2	6	2	Wind Farm Layout	3	128.85	3	9	2	4
11012	136987	932013	0.912871457	1	3.90	3	Not Proven	2	6	2	Roads, Tracks, Paths	2	125.75	3	6	1	2
11013	136901	931989	0.993095782	1	4.00	3	Not Proven	2	6	2	Wind Farm Layout	3	135.03	3	9	2	4
11014	136979	932012	0.918267863	1	4.00	3	Not Proven	2	6	2	Roads, Tracks, Paths	2	131.18	3	6	1	2
11015	136989	932004	0.898852343	1	4.00	3	Not Proven	2	6	2	Roads, Tracks, Paths	2	117.79	3	6	1	2
11016	136983	932032	0.915776143	1	4.00	3	Not Proven	2	6	2	Roads, Tracks, Paths	2	142.93	3	6	1	2
11017	136921	931987	0.976844454	1	4.00	3	Not Proven	2	6	2	Wind Farm Layout	3	131.63	3	9	2	4
11018	136942	931992	0.890021991	1	4.00	3	Not Proven	2	6	2	Wind Farm Layout	3	135.50	3	9	2	4
11019	136884	931986	0.973923981	1	4.00	3	Not Proven	2	6	2	Wind Farm Layout	3	134.49	3	9	2	4
11020	136912	931986	1.0081537	1	4.00	3	Not Proven	2	6	2	Wind Farm Layout	3	131.14	3	9	2	4
11021	136960	931997	0.918242329	1	4.00	3	Not Proven	2	6	2	Roads, Tracks, Paths	2	135.27	3	6	1	2
11022	136980	932001	0.895782861	1	4.00	3	Not Proven	2	6	2	Roads, Tracks, Paths	2	122.88	3	6	1	2
11023	136932	931990	0.919940732	1	4.00	3	Not Proven	2	6	2	Wind Farm Layout	3	134.07	3	9	2	4
11024	136973	932030	0.906817425	1	4.10	3	Not Proven	2	6	2	Roads, Tracks, Paths	2	147.75	3	6	1	2
11025	136968	932009	0.898050913	1	4.10	3	Not Proven	2	6	2	Roads, Tracks, Paths	2	136.43	3	6	1	2
11026	136959	932007	0.890016001	1	4.10	3	Not Proven	2	6	2	Roads, Tracks, Paths	2	142.84	3	6	1	2
11027	136963	932028	0.89480855	1	4.10	3	Not Proven	2	6	2	Roads, Tracks, Paths	2	153.10	3	6	1	2
11028	136975	932021	0.895757809	1	4.10	3	Not Proven	2	6	2	Roads, Tracks, Paths	2	139.74	3	6	1	2
11029	136938	932002	0.918319518	1	4.10	3	Not Proven	2	6	2	Wind Farm Layout	3	145.66	3	9	2	4
11030	136948	932004	0.912037401	1	4.20	3	Not Proven	2	6	2	Wind Farm Layout	3	147.09	3	9	2	4
11031	136955	932016	0.912556858	1	4.20	3	Not Proven	2	6	2	Roads, Tracks, Paths	2	150.84	3	6	1	2
11032	136909	931995	0.958984922	1	4.20	3	Not Proven	2	6	2	Wind Farm Layout	3	140.28	3	9	2	4
11033	136903	931994	0.972834067	1	4.20	3	Not Proven	2	6	2	Wind Farm Layout	3	139.70	3	9	2	4
11034	136946	932014	0.895782777	1	4.20	3	Not Proven	2	6	2	Water Feature Minor	6	153.29	3	18	3	6
11035	136962	932037	0.918351797	1	4.30	3	Not Proven	2	6	2	Water Feature Minor	6	149.96	3	18	3	6
11036	136929	932000	0.893858599	1	4.30	3	Not Proven	2	6	2	Wind Farm Layout	3	144.16	3	9	2	4
11037	136913	931996	0.940635822	1	4.30	3	Not Proven	2	6	2	Wind Farm Layout	3	141.12	3	9	2	4
11038	136970	931999	0.910769492	1	4.30	3	Not Proven	2	6	2	Roads, Tracks, Paths	2	129.25	3	6	1	2
11039	136920	931997	0.912528931	1	4.30	3	Not Proven	2	6	2	Wind Farm Layout	3	141.73	3	9	2	4
11040	136924	932019	0.892834719	1	4.30	3	Not Proven	2	6	2	Water Feature Minor	6	133.95	3	18	3	6
11041	136491	931919	1.373369236	1	4.30	3	Not Proven	2	6	2	Wind Farm Layout	3	131.88	3	9	2	4
11042	136934	932021	0.912574492	1	4.40	3	Not Proven	2	6	2	Water Feature Minor	6	139.71	3	18	3	6
11043	136908	932005	0.906552851	1	4.40	3	Not Proven	2	6	2	Water Feature Minor	6	134.28	3	18	3	6
11044	136936	932012	0.889997385	1	4.40	3	Not Proven	2	6	2	Water Feature Minor	6	147.38	3	18	3	6
11045	136944	932023	0.912914346	1	4.40	3	Not Proven	2	6	2	Water Feature Minor	6	145.15	3	18	3	6

11046	136917	932007	0.918244993	1	4.40	3	Not Proven	2	6	2	Water Feature Minor	6	138.18	3	18	3	6
11047	136966	932019	0.909585861	1	4.40	3	Not Proven	2	6	2	Roads, Tracks, Paths	2	145.37	3	6	1	2
11048	136927	932009	0.914252524	1	4.40	3	Not Proven	2	6	2	Water Feature Minor	6	142.56	3	18	3	6
11049	136941	932033	0.895369931	1	4.40	3	Not Proven	2	6	2	Water Feature Minor	6	137.31	3	18	3	6
11050	136933	932027	0.905226227	1	4.50	3	Not Proven	2	6	2	Water Feature Minor	6	134.21	3	18	3	6
11051	136357	931933	1.842034822	1	4.80	3	Not Proven	2	6	2	Roads, Tracks, Paths	2	156.42	3	6	1	2
11052	136442	931926	1.3551109	1	5.10	3	Not Proven	2	6	2	Wind Farm Layout	3	144.25	3	9	2	4
11053	137008	931967	0.907693011	1	3.10	3	Not Proven	2	6	2	Roads, Tracks, Paths	2	78.85	3	6	1	2
11054	136593	931918	1.625839849	1	3.10	3	Not Proven	2	6	2	Wind Farm Layout	3	117.71	3	9	2	4
11055	136338	931929	1.849276792	1	3.10	3	Not Proven	2	6	2	Roads, Tracks, Paths	2	151.26	3	6	1	2
11056	137001	931954	0.918425813	1	3.10	3	Not Proven	2	6	2	Roads, Tracks, Paths	2	77.87	3	6	1	2
11057	136978	931970	0.889861444	1	3.20	3	Not Proven	2	6	2	Roads, Tracks, Paths	2	106.53	3	6	1	2
11058	135928	931860	1.474340577	1	3.20	3	Not Proven	2	6	2	Wind Farm Layout	3	117.90	3	9	2	4
11059	136937	931961	0.985402571	1	3.20	3	Not Proven	2	6	2	Wind Farm Layout	3	104.79	3	9	2	4
11060	135561	931693	1.229389099	1	3.20	3	Not Proven	2	6	2	Wind Farm Layout	3	104.71	3	9	2	4
11061	136170	931928	3.225640622	2	3.20	3	Not Proven	2	12	2	Wind Farm Layout	3	163.35	3	9	2	4
11062	135881	931842	1.445766926	1	3.20	3	Not Proven	2	6	2	Wind Farm Layout	3	102.22	3	9	2	4
11063	136288	931979	1.950683713	1	3.20	3	Not Proven	2	6	2	Roads, Tracks, Paths	2	202.78	3	6	1	2
11064	136172	931915	2.881200079	2	3.20	3	Not Proven	2	12	2	Wind Farm Layout	3	150.22	3	9	2	4
11065	136176	931900	2.893225227	2	3.20	3	Not Proven	2	12	2	Wind Farm Layout	3	134.93	3	9	2	4
11066	136922	931958	0.982595678	1	3.20	3	Not Proven	2	6	2	Wind Farm Layout	3	102.63	3	9	2	4
11067	137011	931978	0.889866143	1	3.30	3	Not Proven	2	6	2	Roads, Tracks, Paths	2	83.84	3	6	1	2
11068	136957	931965	0.948446134	1	3.30	3	Not Proven	2	6	2	Wind Farm Layout	3	107.67	3	9	2	4
11069	136947	931963	0.973923981	1	3.30	3	Not Proven	2	6	2	Wind Farm Layout	3	106.23	3	9	2	4
11070	136968	931968	0.902666483	1	3.30	3	Not Proven	2	6	2	Wind Farm Layout	3	110.10	3	9	2	4
11071	136929	931959	0.995447901	1	3.30	3	Not Proven	2	6	2	Wind Farm Layout	3	103.31	3	9	2	4
11072	136987	931972	0.905057957	1	3.40	3	Not Proven	2	6	2	Roads, Tracks, Paths	2	98.94	3	6	1	2
11073	136594	931933	1.636247337	1	3.40	3	Not Proven	2	6	2	Wind Farm Layout	3	132.27	3	9	2	4
11074	136691	931935	1.611448003	1	3.40	3	Not Proven	2	6	2	Water Feature Minor	6	91.12	3	18	3	6
11075	136640	931935	1.608208966	1	3.40	3	Not Proven	2	6	2	Water Feature Minor	6	114.63	3	18	3	6
11076	136997	931974	0.918426295	1	3.40	3	Not Proven	2	6	2	Roads, Tracks, Paths	2	91.84	3	6	1	2
11077	137007	931977	0.893048472	1	3.50	3	Not Proven	2	6	2	Roads, Tracks, Paths	2	86.78	3	6	1	2
11078	135416	931660	2.225741863	2	3.50	3	Not Proven	2	12	2	Water Feature Minor	6	81.23	3	18	3	6
11079	136946	931973	0.976642138	1	3.50	3	Not Proven	2	6	2	Wind Farm Layout	3	116.33	3	9	2	4
11080	135405	931694	2.210552675	2	3.50	3	Not Proven	2	12	2	Water Feature Minor	6	85.01	3	18	3	6
11081	135409	931676	2.22682914	2	3.50	3	Not Proven	2	12	2	Water Feature Minor	6	80.45	3	18	3	6
11082	137013	931988	0.912888726	1	3.50	3	Not Proven	2	6	2	Roads, Tracks, Paths	2	89.85	3	6	1	2
11083	135507	931712	2.580490959	2	3.50	3	Not Proven	2	12	2	Wind Farm Layout	3	105.38	3	9	2	4
11084	136926	931968	0.97393251	1	3.50	3	Not Proven	2	6	2	Wind Farm Layout	3	112.40	3	9	2	4
11085	135933	931845	1.474381849	1	3.50	3	Not Proven	2	6	2	Wind Farm Layout	3	102.52	3	9	2	4
11086	135459	931688	2.180696168	2	3.50	3	Not Proven	2	12	2	Water Feature Minor	6	131.12	3	18	3	6
11087	135461	931673	2.460634919	2	3.50	3	Not Proven	2	12	2	Water Feature Minor	6	128.00	3	18	3	6
11088	136975	931980	0.906905497	1	3.50	3	Not Proven	2	6	2	Roads, Tracks, Paths	2	114.19	3	6	1	2
11089	136789	931955	2.017557163	2	3.50	3	Not Proven	2	12	2	Water Feature Minor	6	91.98	3	18	3	6
11090	135887	931828	1.45523146	1	3.50	3	Not Proven	2	6	2	Wind Farm Layout	3	87.80	3	9	2	4
11091	136995	931984	0.88987217	1	3.50	3	Not Proven	2	6	2	Roads, Tracks, Paths	2	100.41	3	6	1	2
11092	136937	931971	1.003719372	1	3.50	3	Not Proven	2	6	2	Wind Farm Layout	3	114.83	3	9	2	4
11093	136917	931967	0.973992162	1	3.60	3	Not Proven	2	6	2	Wind Farm Layout	3	111.90	3	9	2	4
11094	136956	931975	0.899985025	1	3.60	3	Not Proven	2	6	2	Wind Farm Layout	3	117.75	3	9	2	4
11095	137003	931986	0.904491427	1	3.60	3	Not Proven	2	6	2	Roads, Tracks, Paths	2	95.14	3	6	1	2
11096	137012	931998	0.895258315	1	3.60	3	Not Proven	2	6	2	Roads, Tracks, Paths	2	98.92	3	6	1	2
11097	135509	931697	2.545934856	2	3.70	3	Not Proven	2	12	2	Wind Farm Layout	3	118.49	3	9	2	4
11098	136740	931947	1.397179483	1	3.70	3	Not Proven	2	6	2	Water Feature Minor	6	76.00	3	18	3	6
11099	136544	931924	1.976402198	1	3.70	3	Not Proven	2	6	2	Wind Farm Layout	3	131.12	3	9	2	4
11100	136985	931982	0.890035069	1	3.70	3	Not Proven	2	6	2	Roads, Tracks, Paths	2	107.04	3	6	1	2
11101	135447	931700	2.216383289	2	3.70	3	Not Proven	2	12	2	Water Feature Minor	6	125.03	3	18	3	6
11102	137002	931996	0.89576246	1	3.70	3	Not Proven	2	6	2	Roads, Tracks, Paths	2	103.75	3	6	1	2
11103	136965	931977	0.898959599	1	3.70	3	Not Proven	2	6	2	Wind Farm Layout	3	119.20	3	9	2	4
11104	136914	931976	0.973932948	1	3.80	3	Not Proven	2	6	2	Wind Farm Layout	3	121.05	3	9	2	4
11105	136839	931962	0.973924175	1	3.80	3	Not Proven	2	6	2	Wind Farm Layout	3	118.21	3	9	2	4
11106	136993	931994	0.907112937	1	3.80	3	Not Proven	2	6	2	Roads, Tracks, Paths	2	108.60	3	6	1	2
11107	136925	931978	0.972825481	1	3.80	3	Not Proven	2	6	2	Wind Farm Layout	3	122.48	3	9	2	4
11108	136545	931939	1.955480438	1	3.80	3	Not Proven	2	6	2	Wind Farm Layout	3	145.79	3	9	2	4
11109	136933	931981	0.934920985	1	3.80	3	Not Proven	2	6	2	Wind Farm Layout	3	124.98	3	9	2	4
11110	135981	931862	1.994690169	1	3.80	3	Not Proven	2	6	2	Wind Farm Layout	3	115.11	3	9	2	4
11111	136963	931987	0.890042887	1	3.80	3	Not Proven	2	6	2	Roads, Tracks, Paths	2	128.06	3	6	1	2
11112	136943	931983	0.897869324	1	3.80	3	Not Proven	2	6	2	Wind Farm Layout	3	126.41	3	9	2	4
11113	136954	931985	0.908743049	1	3.80	3	Not Proven	2	6	2	Wind Farm Layout	3	127.85	3	9	2	4
11114	136387	931979	1.847548831	1	3.90	3	Not Proven	2	6	2	Wind Farm Layout	3	201.80	3	9	2	4
11115	136973	931989	0.897284724	1	3.90	3	Not Proven	2	6	2	Roads, Tracks, Paths	2	120.85	3	6	1	2
11116	135975	931876	2.012647573	2	3.90	3	Not Proven	2	12	2	Wind Farm Layout	3	129.51	3	9	2	4
11117	136687	931949	1.605122805	1	3.90	3	Not Proven	2	6	2	Water Feature Minor	6	79.80	3	18	3	6
11118	136338	932029	1.950658847	1	3.90	3	Not Proven	2	6	2	Water Feature Minor	6	178.37	3	18	3	6
11119	136981	931992	0.918245557	1	4.00	3	Not Proven	2	6	2	Roads, Tracks, Paths	2	115.52	3	6	1	2
11120	136337	932004	1.950683713	1	4.00	3	Not Proven	2	6	2	Water Feature Minor	6	202.80	3	18	3	6
11121	136786	931969	2.242103775	2	4.00	3	Not Proven	2	12	2	Water Feature Minor	6	80.11	3	18	3	6
11122	136836	931978	0.980419666	1	4.00	3	Not Proven	2	6	2	Water Feature Minor	6	117.66	3	18	3	6
11123	135512	931682	2.535014157	2	4.00	3	Not Proven	2	12	2	Wind Farm Layout	3	131.93	3	9	2	4
11124	136337	931978	1.950666133	1	4.10	3	Not Proven	2	6	2	Roads, Tracks, Paths	2	200.24	3	6	1	2
11125	136397	931961	1.815705668	1	4.20	3	Not Proven	2	6	2	Wind Farm Layout	3	183.51	3	9	2	4
11126	136267	931951	1.917310224	1	4.20	3	Not Proven	2	6	2	Roads, Tracks, Paths	2	175.47	3	6	1	2
11127	136314	931979	1.950665984	1	4.20	3	Not Proven	2	6	2	Roads, Tracks, Paths	2	201.89	3	6	1	2
11128	136737	931961	1.380760015	1	4.20	3	Not Proven	2	6	2	Water Feature Minor	6	61.70	3	18	3	6
11129	136274	931921	1.835327031	1	4.30	3	Not Proven	2	6	2	Roads, Tracks, Paths	2	145.27	3	6	1	2
11130	136364	931979	1.946945979	1	4.30	3	Not Proven	2	6	2	Wind Farm Layout	3	202.62	3	9	2	4
11131	136271	931936	1.837040875	1	4.40	3	Not Proven	2	6	2	Roads, Tracks, Paths	2	160.35	3	6	1	2
11132	136339	931954	1.819619417	1	4.50	3	Not Proven	2	6	2	Roads, Tracks, Paths	2	176.25	3	6	1	2
11133	136494	931933	1.936192035	1	4.60	3	Not Proven	2	6	2	Wind Farm Layout	3	145.46	3	9	2	4
11134	136396	931947	1.848231983	1	4.60	3	Not Proven	2	6	2	Wind Farm Layout	3	169.57	3	9	2	4
11135	136496	931948	1.945134939	1	4.60	3	Not Proven	2	6	2	Wind Farm Layout	3	160.15	3	9	2	4
11136	136447	931956	1.36165274	1	4.60	3	Not Proven	2	6	2	Wind Farm Layout	3	173.49	3	9	2	4
11137	136394	931931	1.818041612	1	4.80	3	Not Proven	2	6	2	Wind Farm Layout	3	153.61	3	9	2	4
11138	136446	931942	1.361615386	1	5.10	3	Not Proven	2	6	2	Wind Farm Layout	3	159.81	3	9	2	4
11139	137372	931902	2.271350867	2	3.10	3	Not Proven	2	12	2	Wind Farm Layout	3	17.96	3	9	2	4
11140	137941	931311	2.128062665	2	3.10	3	Not Proven	2	12	2	Water Feature Minor	6	0.20	4	24	3	6
11141	137932	931331	4.970410918	4	3.10	3	Not Proven	2	24	3	Water Feature Minor	6	21.30	3	18	3	9
11142	135046	931665	0.762465053	1	3.20	3	Not Proven	2	6	2	Water Feature Minor	6	2.12	4	24	3	6
11143	137971	931321	2.832264245	2	3.20	3	Not Proven	2	12	2	Water Feature Minor	6	16.75	3	18	3	6
11144	135083	931692	0.749474601	1	3.20	3	Not Proven	2	6	2	Wind Farm Layout	3	16.89	3	9	2	4
11145	136347	931887	1.823697756	1	3.20	3	Not Proven	2	6	2	Roads, Tracks, Paths	2	109.74	3	6	1	2
11146	137291	934240	4.670876432	4	3.20	3	Not Proven	2	24	3	Roads, Tracks, Paths	2	133.98	3	6	1	3
11147	136333	931886	1.807460027	1	3.20	3	Not Proven	2	6	2	Roads, Tracks, Paths	2	108.38	3	6	1	2
11148	136377	931849	1.851805307	1	3.20	3	Not Proven	2	6	2	Wind Farm Layout	3	72.32	3	9	2	4
11149	137951	931312	1.400092327	1	3.20	3	Not Proven	2	6	2	Water Feature Minor	6	0.39	4	24	3	6
11150	135105	931673	0.7527096	1	3.20	3	Not Proven	2	6	2	Water Feature Minor	6	2.42	4	24	3	6
11151	136362	931889	1.823364582	1	3.50	3	Not Proven	2	6	2	Wind Farm Layout	3	112.76	3	9	2	4
11152	137961	931321	3.596734132	2	3.50	3	Not Proven	2	12	2	Water Feature Minor	6	11.58	3	18	3	6
11153	138098	931329	0.721782966	1	3.50	3	Not Proven	2	6	2	Water Feature Minor	6	0.32	4	24	3	6
11154	136351	931862	1.836151586	1	3.80	3	Not Proven	2	6	2	Roads, Tracks, Paths	2	85.45	3	6	1	2
11155	136390	931127	1.980386373	1	4.00	3	Not Proven	2	6	2	Roads, Tracks, Paths	2	125.09	3	6	1	2
11156	136463	931076	0.299480272	1	4.00	3	Not Proven	2	6	2	Roads, Tracks, Paths	2	54.57	3	6	1	2
11157	136378	931118	1.968007857	1	4.00	3	Not Proven	2	6	2	Roads, Tracks, Paths	2	135.87	3	6	1	2
11158	136406	931071	0.837086919	1	4.20	3	Not Proven	2	6	2	Roads, Tracks, Paths	2	111.64	3	6	1	2
11159	138085	931322	1.008009887	1	4.20	3	Not Proven	2	6	2	Water Feature Minor	6	2.19	4	24	3	6
11160	136366	931109	1.953546648	1	4.20	3	Not Proven	2	6	2	Roads, Tracks, Paths	2	147.42	3	6	1	2
11161	136345	931912	1.84812162	1	4.30	3	Not Proven	2	6	2	Roads, Tracks, Paths	2	134.51	3	6	1	2
11162	136330	931911	1.845308356	1	4.30	3	Not Proven	2	6	2	Roads, Tracks, Paths	2	133.42	3	6	1	2
11163	136361	931914	1.836036819	1	4.40	3	Not Proven	2	6	2	Wind Farm Layout	3	137.79	3	9	2	4
11164	138148	931272	1.48734166	1	5.60	3	Not Proven	2	6	2	Water Feature Minor	6	51.33	3	18	3	6
11165	136423	931096	1.31831504	1	5.60	3	Not Proven	2	6	2	Roads, Tracks, Paths	2	91.06	3	6	1	2
11166	138123	931286	0.55002616	1	5.70	3	Not Proven	2	6	2	Water Feature Minor	6	24.90	3	18	3	6
11167	136414	931083	0.854184295	1	5.70	3	Not Proven	2	6	2	Roads, Tracks, Paths	2	101.89	3	6	1	2
11168	138111	931278	0.574504261	1	5.70	3	Not Proven	2	6	2	Water Feature Minor	6	27.84	3	18	3	6
11169	138135	931264	1.376575126	1	5.70	3	Not Proven	2	6	2	Water Feature Minor	6	49.95	3	18	3	6
11170	138122	931257	0.488748806	1	5.80	3	Not Proven	2	6	2	Water Feature Minor	6	51.63	3	18	3	6
11171	138109	932529	0.758544912	1	3.10	3	Not Proven	2	6	2	Wind Farm Layout	3	15.50	3	9	2	4
11172	137762	932061	2.167163527	2	3.10	3	Not Proven	2	12	2	Wind Farm Layout	3	2.14	4	12	2	4
11173	138112	932504	0.756440309	1	3.50	3	Not Proven	2	6	2	Wind Farm Layout	3	14.82	3	9	2	4
11174	138079	932525	0.753007481	1	3.50	3	Not Proven	2	6	2	Wind Farm Layout	3	14.77	3	9	2	4
11175	138098	932502	0.74719609	1	3.50	3	Not Proven	2	6	2	Wind Farm Layout	3	0.70	4	12	2	4

11176	138083	932500	0.758440155	1	3.50	3	Not Proven	2	6	2	Wind Farm Layout	3	14.42	3	9	2	4
11177	138340	933010	0.872196976	1	3.50	3	Not Proven	2	6	2	Wind Farm Layout	3	58.49	3	9	2	4
11178	138333	933023	1.875166362	1	3.70	3	Not Proven	2	6	2	Wind Farm Layout	3	44.98	3	9	2	4
11179	138315	932967	1.184134855	1	3.80	3	Not Proven	2	6	2	Wind Farm Layout	3	63.94	3	9	2	4
11180	138348	932997	1.159985662	1	4.30	3	Not Proven	2	6	2	Wind Farm Layout	3	72.62	3	9	2	4
11181	138304	932977	1.159991608	1	4.70	3	Not Proven	2	6	2	Wind Farm Layout	3	49.09	3	9	2	4
11182	138293	932987	1.164356824	1	5.50	3	Not Proven	2	6	2	Wind Farm Layout	3	34.25	3	9	2	4
11183	137024	934021	1.165552174	1	0.55	2	Not Proven	2	4	1	Water Feature Minor	6	3.65	4	24	3	3
11184	136977	934064	1.466344217	1	1.00	2	Not Proven	2	4	1	Water Feature Minor	6	2.35	4	24	3	3
11185	136623	934178	4.405994711	4	1.00	2	Not Proven	2	16	3	Water Feature Minor	6	20.34	3	18	3	9
11186	136595	934171	1.084408987	1	1.00	2	Not Proven	2	4	1	Water Feature Minor	6	0.11	4	24	3	3
11187	136586	934177	3.682772112	2	0.44	1	Not Proven	2	4	1	Water Feature Minor	6	0.55	4	24	3	3
11188	136572	934177	3.496241329	2	0.25	1	Not Proven	2	4	1	Water Feature Minor	6	8.33	4	24	3	3
11189	136529	934394	3.824280078	2	1.90	3	Not Proven	2	12	2	Water Feature Minor	6	35.76	3	18	3	6
11190	136225	934734	6.20479095	4	0.35	1	Not Proven	2	8	2	Water Feature Minor	6	101.09	3	18	3	6
11191	136157	934755	3.829984021	2	1.00	2	Not Proven	2	8	2	Water Feature Minor	6	142.17	3	18	3	6
11192	136216	934909	6.67102293	4	0.60	2	Not Proven	2	16	3	Water Feature Minor	6	214.45	3	18	3	9
11193	136200	934998	4.811655068	4	0.75	2	Not Proven	2	16	3	Water Feature Minor	6	132.53	3	18	3	9
11194	136239	935066	5.08461987	4	0.40	1	Not Proven	2	8	2	Water Feature Minor	6	106.18	3	18	3	6
11195	136368	935089	4.221215105	4	0.15	1	Not Proven	2	8	2	Roads, Tracks, Paths	2	157.15	3	6	1	2
11196	136608	935054	11.58536688	6	0.80	2	Not Proven	2	24	3	Roads, Tracks, Paths	2	107.36	3	6	1	3
11197	136673	935012	10.20994553	6	1.75	3	Not Proven	2	36	4	Wind Farm Layout	3	158.04	3	9	2	8
11198	136752	934983	10.84688584	6	1.75	3	Not Proven	2	36	4	Wind Farm Layout	3	152.68	3	9	2	8
11199	136812	934943	10.46732998	6	0.00	1	Not Proven	2	12	2	Wind Farm Layout	3	147.54	3	9	2	4
11200	136917	934925	10.05208507	6	0.80	2	Not Proven	2	24	3	Wind Farm Layout	3	90.48	3	9	2	6
11201	137031	934868	6.887998405	4	0.60	2	Not Proven	2	16	3	Wind Farm Layout	3	62.55	3	9	2	6
11202	137135	934822	8.559664297	6	0.70	2	Not Proven	2	24	3	Wind Farm Layout	3	47.07	3	9	2	6
11203	137249	934789	7.970561681	4	1.00	2	Not Proven	2	16	3	Wind Farm Layout	3	26.60	3	9	2	6
11204	137353	934769	9.327177382	6	1.50	2	Not Proven	2	24	3	Wind Farm Layout	3	4.23	4	12	2	6
11205	137428	934756	8.410825768	6	1.00	2	Not Proven	2	24	3	Wind Farm Layout	3	19.59	3	9	2	6
11206	137521	934651	4.664626803	4	1.20	2	Not Proven	2	16	3	Wind Farm Layout	3	12.55	3	9	2	6
11207	137560	934472	5.648193216	4	0.80	2	Not Proven	2	16	3	Wind Farm Layout	3	6.87	4	12	2	6
11208	137561	934335	5.134806514	4	0.75	2	Not Proven	2	16	3	Wind Farm Layout	3	10.94	3	9	2	6
11209	137363	934269	4.128034518	4	1.00	2	Not Proven	2	16	3	Roads, Tracks, Paths	2	142.69	3	6	1	3
11210	137201	934209	3.54349081	2	1.00	2	Not Proven	2	8	2	Roads, Tracks, Paths	2	150.96	3	6	1	2
11211	137095	934181	2.190795434	2	1.10	2	Not Proven	2	8	2	Water Feature Minor	6	162.88	3	18	3	6
11212	136902	934221	3.597619722	2	1.20	2	Not Proven	2	8	2	Water Feature Minor	6	136.44	3	18	3	6
11213	136825	934210	4.64628005	4	2.00	3	Not Proven	2	24	3	Water Feature Minor	6	131.74	3	18	3	9
11214	136753	934212	5.804279823	4	0.50	1	Not Proven	2	8	2	Water Feature Minor	6	131.27	3	18	3	6
11215	136406	933784	9.156502559	6	2.60	3	Not Proven	2	36	4	Roads, Tracks, Paths	2	1.80	4	8	2	8
11216	136762	933905	1.269473076	1	1.55	3	Not Proven	2	6	2	Water Feature Minor	6	51.38	3	18	3	6
11217	136771	933817	2.014096893	2	3.70	3	Not Proven	2	12	2	Roads, Tracks, Paths	2	28.99	3	6	1	2
11218	137320	933740	1.401106328	1	1.00	2	Not Proven	2	4	1	Roads, Tracks, Paths	2	2.08	4	8	2	2
11219	137334	933849	2.836782391	2	2.10	3	Not Proven	2	12	2	Water Feature Minor	6	70.21	3	18	3	6
11220	137331	933944	2.731953168	2	2.50	3	Not Proven	2	12	2	Water Feature Minor	6	20.82	3	18	3	6
11221	137346	934064	3.555299277	2	1.60	3	Not Proven	2	12	2	Roads, Tracks, Paths	2	20.92	3	6	1	2
11222	137117	934101	2.194762237	2	2.60	3	Not Proven	2	12	2	Water Feature Minor	6	111.69	3	18	3	6
11223	136792	934145	0.902000561	1	0.30	1	Not Proven	2	2	1	Water Feature Minor	6	85.37	3	18	3	3
11224	136781	934055	0.93046453	1	4.40	3	Not Proven	2	6	2	Water Feature Minor	6	9.34	4	24	3	6
11225	138956	929479	0.863657773	1	1.50	2	Not Proven	2	4	1	Roads, Tracks, Paths	2	461.43	3	6	1	1
11226	138653	929407	0.462522329	1	3.00	3	Not Proven	2	6	2	Roads, Tracks, Paths	2	495.61	3	6	1	2
11227	138321	929493	0.940339481	1	3.20	3	Not Proven	2	6	2	Roads, Tracks, Paths	2	586.05	3	6	1	2
11228	138293	929463	0.708671607	1	0.50	1	Not Proven	2	2	1	Roads, Tracks, Paths	2	626.98	3	6	1	1
11229	138063	929266	6.555732551	4	0.10	1	Not Proven	2	8	2	Roads, Tracks, Paths	2	652.70	3	6	1	2
11230	138138	929280	6.783322334	4	0.50	1	Not Proven	2	8	2	Roads, Tracks, Paths	2	696.67	3	6	1	2
11231	138266	929288	5.248863125	4	0.10	1	Not Proven	2	8	2	Roads, Tracks, Paths	2	774.31	3	6	1	2
11232	138239	929223	2.45083148	2	3.70	3	Not Proven	2	12	2	Roads, Tracks, Paths	2	810.35	3	6	1	2
11233	138349	929200	5.75683589	4	0.30	1	Not Proven	2	8	2	Roads, Tracks, Paths	2	800.29	3	6	1	2
11234	138931	929089	2.030639791	2	0.60	2	Not Proven	2	8	2	Roads, Tracks, Paths	2	824.05	3	6	1	2
11235	139226	929151	1.888412453	1	2.90	3	Not Proven	2	6	2	Roads, Tracks, Paths	2	879.89	3	6	1	2
11236	139356	929293	3.395558362	2	0.25	1	Not Proven	2	4	1	Water Feature Minor	6	826.27	3	18	3	3
11237	139725	929344	3.450711906	2	0.90	2	Not Proven	2	8	2	Water Feature Minor	6	610.57	3	18	3	6
11238	139954	929513	1.336848836	1	3.10	3	Not Proven	2	6	2	Water Feature Minor	6	395.41	3	18	3	6
11239	139858	929772	1.494218774	1	3.50	3	Not Proven	2	6	2	Water Feature Minor	6	169.31	3	18	3	6
11240	139616	929821	1.736365266	1	4.10	3	Not Proven	2	6	2	Water Feature Minor	6	252.29	3	18	3	6
11241	139361	929883	2.693349123	2	3.00	3	Not Proven	2	12	2	Water Feature Minor	6	323.66	3	18	3	6
11242	139152	930298	4.492788365	4	0.50	1	Not Proven	2	8	2	Water Feature Minor	6	196.25	3	18	3	6
11243	139202	930300	4.087609828	4	0.50	1	Not Proven	2	8	2	Water Feature Minor	6	217.08	3	18	3	6
11244	139286	930331	2.355235378	2	3.40	3	Not Proven	2	12	2	Water Feature Minor	6	250.14	3	18	3	6
11245	138910	930118	14.2385381	6	0.40	1	Not Proven	2	12	2	Roads, Tracks, Paths	2	142.52	3	6	1	2
11246	138876	930249	1.619383147	1	1.10	2	Not Proven	2	4	1	Roads, Tracks, Paths	2	168.40	3	6	1	1
11247	138638	930138	3.782708466	2	3.00	3	Not Proven	2	12	2	Roads, Tracks, Paths	2	88.08	3	6	1	2
11248	138614	929789	6.56327127	4	0.60	2	Not Proven	2	16	3	Roads, Tracks, Paths	2	170.82	3	6	1	3
11249	138668	929718	1.069864472	1	0.10	1	Not Proven	2	2	1	Roads, Tracks, Paths	2	193.23	3	6	1	1
11250	138767	929739	2.772011206	2	0.10	1	Not Proven	2	4	1	Roads, Tracks, Paths	2	155.32	3	6	1	1
11251	138936	929552	1.593656896	1	0.10	1	Not Proven	2	2	1	Roads, Tracks, Paths	2	387.31	3	6	1	1
11252	136025	933448	3.366435039	2	0.30	1	Not Proven	2	4	1	Roads, Tracks, Paths	2	27.49	3	6	1	1
11253	136140	933362	4.745070004	4	1.20	2	Not Proven	2	16	3	Roads, Tracks, Paths	2	170.25	3	6	1	3
11254	136232	933225	5.411091757	4	1.20	2	Not Proven	2	16	3	Water Feature Minor	6	260.67	3	18	3	9
11255	136124	933121	5.297548604	4	0.40	1	Not Proven	2	8	2	Water Feature Minor	6	125.84	3	18	3	6
11256	136021	933056	2.038913475	2	0.00	1	Not Proven	2	4	1	Water Feature Minor	6	36.95	3	18	3	3
11257	135955	932994	1.530355132	1	1.95	3	Not Proven	2	6	2	Water Feature Minor	6	70.43	3	18	3	6
11258	135856	932608	2.885859478	2	3.80	3	Not Proven	2	12	2	Roads, Tracks, Paths	2	60.91	3	6	1	2
11259	136188	932554	1.645487046	1	1.35	2	Not Proven	2	4	1	Water Feature Minor	6	54.92	3	18	3	3
11260	136444	932840	1.81174705	1	3.25	3	Not Proven	2	6	2	Water Feature Minor	6	42.77	3	18	3	6
11261	136801	932744	1.465313486	1	2.70	3	Not Proven	2	6	2	Water Feature Minor	6	174.64	3	18	3	6
11262	136906	932774	6.605616808	4	0.00	1	Not Proven	2	8	2	Water Feature Minor	6	135.50	3	18	3	6
11263	136956	932392	1.038022634	1	2.70	3	Not Proven	2	6	2	Wind Farm Layout	3	35.57	3	9	2	4
11264	137533	932211	1.656350229	1	4.40	3	Not Proven	2	6	2	Water Feature Minor	6	111.83	3	18	3	6
11265	137494	932320	7.175580835	4	0.00	1	Not Proven	2	8	2	Water Feature Minor	6	154.72	3	18	3	6
11266	137347	932390	5.526589513	4	0.00	1	Not Proven	2	8	2	Water Feature Minor	6	153.36	3	18	3	6
11267	137220	932822	1.542351246	1	0.00	1	Not Proven	2	2	1	Wind Farm Layout	3	23.64	3	9	2	2
11268	137230	933029	7.494382596	4	0.00	1	Not Proven	2	8	2	Roads, Tracks, Paths	2	34.60	3	6	1	2
11269	136762	933656	4.497002597	4	0.70	2	Not Proven	2	16	3	Water Feature Minor	6	118.97	3	18	3	9
11270	136759	933683	4.372569752	4	0.50	1	Not Proven	2	8	2	Roads, Tracks, Paths	2	99.95	3	6	1	2
11271	136579	933643	2.397691977	2	1.65	3	Not Proven	2	12	2	Roads, Tracks, Paths	2	140.84	3	6	1	2
11272	136601	933586	8.603158207	6	0.55	2	Not Proven	2	24	3	Water Feature Minor	6	130.49	3	18	3	9
11273	136629	933505	1.893542135	1	4.40	3	Not Proven	2	6	2	Water Feature Minor	6	78.66	3	18	3	6
11274	136613	933505	1.89925735	1	4.00	3	Not Proven	2	6	2	Water Feature Minor	6	94.62	3	18	3	6
11275	136659	933525	1.159643906	1	4.00	3	Not Proven	2	6	2	Water Feature Minor	6	50.60	3	18	3	6
11276	136650	933491	1.684894532	1	2.40	3	Not Proven	2	6	2	Water Feature Minor	6	60.69	3	18	3	6
11277	136733	933490	1.417122185	1	2.70	3	Not Proven	2	6	2	Water Feature Minor	6	29.35	3	18	3	6
11278	136709	933532	3.206388824	2	0.40	1	Not Proven	2	4	1	Water Feature Minor	6	18.84	3	18	3	3
11279	136929	933593	5.640168753	4	1.10	2	Not Proven	2	16	3	Water Feature Minor	6	42.72	3	18	3	9
11280	137037	933386	0.655911182	1	1.55	3	Not Proven	2	6	2	Water Feature Minor	6	190.65	3	18	3	6
11281	137182	933188	0.812382661	1	4.40	3	Not Proven	2	6	2	Water Feature Minor	6	139.15	3	18	3	6
11282	137240	933166	2.971141028	2	1.00	2	Not Proven	2	8	2	Water Feature Minor	6	117.22	3	18	3	6
11283	137237	932847	1.383468807	1	0.00	1	Not Proven	2	2	1	Wind Farm Layout	3	22.11	3	9	2	2
11284	137263	932836	1.379594692	1	0.00	1	Not Proven	2	2	1	Wind Farm Layout	3	42.94	3	9	2	2
11285	137222	932651	1.542378068	1	1.90	3	Not Proven	2	6	2	Water Feature Minor	6	62.47	3	18	3	6
11286	137402	932512	0.786331284	1	0.00	1	Not Proven	2	2	1	Water Feature Minor	6	67.92	3	18	3	3
11287	137429	932473	0.678292046	1	0.80	2	Not Proven	2	4	1	Water Feature Minor	6	110.05	3	18	3	3
11288	137601	932332	2.243987784	2	0.80	2	Not Proven	2	8	2	Water Feature Minor	6	47.73	3	18	3	6
11289	137831	932168	2.280647347	2	0.00	1	Not Proven	2	4	1	Wind Farm Layout	3	4.68	4	12	2	2
11290	137781	932165	2.209164339	2	3.70	3	Not Proven	2	12	2	Wind Farm Layout	3	48.29	3	9	2	4
11291	137762	932090	6.319785404	4	0.20	1	Not Proven	2	8	2	Wind Farm Layout	3	22.03	3	9	2	4
11292	137792	932049	2.669802732	2	0.00	1	Not Proven	2	4	1	Wind Farm Layout	3	27.82	3	9	2	2
11293	138012	932073	1.94450194	1	4.00	3	Not Proven	2	6	2	Water Feature Minor	6	83.79	3	18	3	6
11294	138289	932092	0.861463709	1	3.45	3	Not Proven	2	6	2	Water Feature Minor	6	30.82	3	18	3	6
11295	138499	932157	2.793878334	2	0.50	1	Not Proven	2	4	1	Water Feature Minor	6	72.42	3	18	3	3
11296	138530	932251	2.818223882	2	4.30	3	Not Proven	2	12	2	Water Feature Minor	6	21.49	3	18	3	6
11297	138529	932337	2.222553067	2	1.70	3	Not Proven	2	12	2	Water Feature Minor	6	61.82	3	18	3	6
11298	138311	932288	1.035491418	1	2.55	3	Not Proven	2	6	2	Water Feature Minor	6	109.57	3	18	3	6
11299	138161	932250	2.643290865	2	1.60	3	Not Proven	2	12	2	Wind Farm Layout	3	129.23	3	9	2	4
11300	137954	932195	2.251113832	2	3.30	3	Not Proven	2	12	2	Roads, Tracks, Paths	2	17.69	3	6	1	2
11301	137942	932249	4.920957084	4	1.90	3	Not Proven	2	24	3	Wind Farm Layout	3	1.58	4	12	2	6
11302	137920	932328	1.493161654	1	0.40	1	Not Proven	2	2	1	Wind Farm Layout	3	76.10	3	9	2	2
11303	137913	932375	1.629403186	1	0.50	1	Not Proven	2	2	1	Water Feature Minor	6	112.67	3	18	3	3
11304	137895	932452	1.71434058	1	4.00	3	Not Proven	2	6	2	Water Feature Minor	6	37.15	3	18	3	6
11305	137861	932559	2.000457115	2	3.35	3	Not Proven	2	12	2	Water Feature Minor	6	27.34	3	18	3	6

11306	137844	932591	1.944910085	1	0.40	1	Not Proven	2	2	1	Water Feature Minor	6	16.22	3	18	3	3
11307	137783	932832	1.715831617	1	2.80	3	Not Proven	2	6	2	Wind Farm Layout	3	10.97	3	9	2	4
11308	137790	933010	1.013678312	1	3.70	3	Not Proven	2	6	2	Water Feature Minor	6	19.36	3	18	3	6
11309	137780	933179	2.026171982	2	2.60	3	Not Proven	2	12	2	Water Feature Minor	6	67.87	3	18	3	6
11310	137776	933310	0.654222396	1	2.70	3	Not Proven	2	6	2	Water Feature Minor	6	31.24	3	18	3	6
11311	137770	933534	2.062999034	2	3.70	3	Not Proven	2	12	2	Water Feature Minor	6	43.46	3	18	3	6
11312	137856	933719	0.649615335	1	1.20	2	Not Proven	2	4	1	Water Feature Minor	6	23.32	3	18	3	3
11313	137854	933840	1.797112715	1	2.70	3	Not Proven	2	6	2	Water Feature Minor	6	39.51	3	18	3	6
11314	137872	933913	2.606056244	2	2.00	3	Not Proven	2	12	2	Water Feature Minor	6	12.53	3	18	3	6
11315	137875	934080	2.812940896	2	1.60	3	Not Proven	2	12	2	Roads, Tracks, Paths	2	2.91	4	8	2	4
11316	138175	934103	10.51418996	6	0.10	1	Not Proven	2	12	2	Wind Farm Layout	3	9.99	4	12	2	4
11317	139801	935186	10.22304176	6	0.20	1	Not Proven	2	12	2	Water Feature Minor	6	98.88	3	18	3	6
11318	139649	935063	3.642280941	2	1.70	3	Not Proven	2	12	2	Water Feature Minor	6	150.27	3	18	3	6
11319	139501	934958	1.672244871	1	1.75	3	Not Proven	2	6	2	Water Feature Minor	6	199.88	3	18	3	6
11320	139463	935016	1.696375411	1	0.00	1	Not Proven	2	2	1	Water Feature Minor	6	216.68	3	18	3	3
11321	139409	934965	3.697210908	2	3.00	3	Not Proven	2	12	2	Water Feature Minor	6	263.22	3	18	3	6
11322	139329	934874	6.396828928	4	0.00	1	Not Proven	2	8	2	Water Feature Minor	6	170.71	3	18	3	6
11323	139212	934733	6.189146729	4	0.00	1	Not Proven	2	8	2	Water Feature Minor	6	65.23	3	18	3	6
11324	139192	934711	3.480472684	2	0.70	2	Not Proven	2	8	2	Water Feature Minor	6	62.69	3	18	3	6
11325	139144	934640	4.711991429	4	1.20	2	Not Proven	2	16	3	Water Feature Minor	6	73.73	3	18	3	9
11326	139019	934720	9.695726395	6	0.60	2	Not Proven	2	24	3	Water Feature Minor	6	220.88	3	18	3	9
11327	138850	934908	2.959664464	2	3.10	3	Not Proven	2	12	2	Roads, Tracks, Paths	2	322.13	3	6	1	2
11328	138831	934960	4.201677704	4	0.00	1	Not Proven	2	8	2	Water Feature Minor	6	281.39	3	18	3	6
11329	138828	935642	2.554050164	2	1.20	2	Not Proven	2	8	2	Roads, Tracks, Paths	2	115.13	3	6	1	2
11330	138710	935123	1.573620427	1	1.25	2	Not Proven	2	4	1	Water Feature Minor	6	123.83	3	18	3	3
11331	138677	935123	1.202724513	1	0.00	1	Not Proven	2	2	1	Water Feature Minor	6	129.70	3	18	3	3
11332	138534	935117	13.00482882	6	0.00	1	Not Proven	2	12	2	Water Feature Minor	6	135.79	3	18	3	6
11333	138484	935151	7.111273689	4	1.30	2	Not Proven	2	16	3	Water Feature Minor	6	80.91	3	18	3	9
11334	138412	935260	2.757902968	2	2.50	3	Not Proven	2	12	2	Water Feature Minor	6	21.82	3	18	3	6
11335	138411	935285	2.754882491	2	3.20	3	Not Proven	2	12	2	Water Feature Minor	6	3.10	4	24	3	6
11336	138415	935407	2.004749298	2	3.30	3	Not Proven	2	12	2	Water Feature Minor	6	102.16	3	18	3	6
11337	138410	935463	6.50600245	4	1.65	3	Not Proven	2	24	3	Wind Farm Layout	3	66.63	3	9	2	6
11338	138389	935665	0.626813731	1	1.70	3	Not Proven	2	6	2	Wind Farm Layout	3	133.54	3	9	2	4
11339	138409	935818	2.157534003	2	2.90	3	Not Proven	2	12	2	Water Feature Minor	6	125.90	3	18	3	6
11340	138503	935814	2.343208125	2	0.00	1	Not Proven	2	4	1	Roads, Tracks, Paths	2	99.76	3	6	1	1
11341	138675	935852	4.444956875	4	1.40	2	Not Proven	2	16	3	Water Feature Minor	6	120.02	3	18	3	9
11342	138886	935816	4.591489582	4	3.20	3	Not Proven	2	24	3	Water Feature Minor	6	91.40	3	18	3	9
11343	139128	935756	1.62128444	1	3.70	3	Not Proven	2	6	2	Water Feature Minor	6	132.04	3	18	3	6
11344	139285	935761	0.953506047	1	4.40	3	Not Proven	2	6	2	Water Feature Minor	6	61.37	3	18	3	6
11345	139279	935727	1.21424042	1	3.70	3	Not Proven	2	6	2	Water Feature Minor	6	80.13	3	18	3	6
11346	139347	935536	1.861435617	1	0.80	2	Not Proven	2	4	1	Water Feature Minor	6	121.27	3	18	3	3
11347	139236	935297	4.040290952	4	0.80	2	Not Proven	2	16	3	Water Feature Minor	6	54.09	3	18	3	9
11348	139211	935194	8.229580922	6	2.70	3	Not Proven	2	36	4	Water Feature Minor	6	49.48	3	18	3	12
11349	138983	935192	3.004823232	2	3.60	3	Not Proven	2	12	2	Water Feature Minor	6	38.78	3	18	3	6
11350	138942	935281	8.946142883	6	0.30	1	Not Proven	2	12	2	Water Feature Minor	6	55.06	3	18	3	6
11351	138893	935330	18.10110197	8	0.70	2	Not Proven	2	32	4	Water Feature Minor	6	88.77	3	18	3	12
11352	139020	935164	10.02946421	6	0.00	1	Not Proven	2	12	2	Water Feature Minor	6	64.80	3	18	3	6
11353	139131	935096	2.813143687	2	2.40	3	Not Proven	2	12	2	Water Feature Minor	6	130.69	3	18	3	6
11354	139297	934998	11.08167938	6	0.80	2	Not Proven	2	24	3	Water Feature Minor	6	224.09	3	18	3	9
11355	139515	935066	3.217111433	2	1.70	3	Not Proven	2	12	2	Water Feature Minor	6	164.90	3	18	3	6
11356	139574	935105	8.072721529	6	0.00	1	Not Proven	2	12	2	Water Feature Minor	6	112.01	3	18	3	6
11357	139597	935110	3.257080537	2	0.90	2	Not Proven	2	8	2	Water Feature Minor	6	103.33	3	18	3	6
11358	138356	933635	6.203793144	4	0.40	1	Not Proven	2	8	2	Roads, Tracks, Paths	2	117.17	3	6	1	2
11359	138355	933572	7.722955518	4	0.50	1	Not Proven	2	8	2	Water Feature Minor	6	120.70	3	18	3	6
11360	138343	933464	2.65830333	2	3.60	3	Not Proven	2	12	2	Water Feature Minor	6	107.56	3	18	3	6
11361	138351	933426	5.906492023	4	0.70	2	Not Proven	2	16	3	Water Feature Minor	6	133.35	3	18	3	9
11362	138373	933305	2.651873469	2	1.55	3	Not Proven	2	12	2	Water Feature Minor	6	80.52	3	18	3	6
11363	138432	933139	3.445332673	2	2.00	3	Not Proven	2	12	2	Wind Farm Layout	3	38.00	3	9	2	4
11364	138460	933081	7.652780795	4	0.90	2	Not Proven	2	16	3	Wind Farm Layout	3	24.55	3	9	2	6
11365	138404	933435	8.032491875	6	0.00	1	Not Proven	2	12	2	Water Feature Minor	6	90.24	3	18	3	6
11366	138424	933454	2.845969644	2	0.00	1	Not Proven	2	4	1	Water Feature Minor	6	66.23	3	18	3	3
11367	138435	933506	3.929840946	2	0.80	2	Not Proven	2	8	2	Water Feature Minor	6	68.78	3	18	3	6
11368	138420	933568	8.915512228	6	0.50	1	Not Proven	2	12	2	Water Feature Minor	6	125.03	3	18	3	6
11369	135174	932056	3.139303265	2	2.45	3	Not Proven	2	12	2	Water Feature Minor	6	93.17	3	18	3	6
11370	135285	932121	7.162935615	4	0.00	1	Not Proven	2	8	2	Water Feature Minor	6	78.38	3	18	3	6
11371	135287	932176	9.793557482	6	0.00	1	Not Proven	2	12	2	Water Feature Minor	6	23.56	3	18	3	6
11372	135392	932073	3.497546382	2	0.80	2	Not Proven	2	8	2	Roads, Tracks, Paths	2	107.70	3	6	1	2
11373	135392	932098	3.949323785	2	0.70	2	Not Proven	2	8	2	Roads, Tracks, Paths	2	103.12	3	6	1	2
11374	135596	932011	0.987386622	1	1.70	3	Not Proven	2	6	2	Wind Farm Layout	3	24.00	3	9	2	4
11375	135806	932044	2.672457657	2	1.55	3	Not Proven	2	12	2	Wind Farm Layout	3	29.52	3	9	2	4
11376	135943	931917	2.359893806	2	2.30	3	Not Proven	2	12	2	Wind Farm Layout	3	172.83	3	9	2	4
11377	136209	931872	2.898545518	2	3.10	3	Not Proven	2	12	2	Wind Farm Layout	3	103.59	3	9	2	4
11378	136580	931975	1.633044541	1	3.70	3	Not Proven	2	6	2	Water Feature Minor	6	135.53	3	18	3	6
11379	136977	931969	0.889853115	1	3.75	3	Not Proven	2	6	2	Roads, Tracks, Paths	2	106.28	3	6	1	2
11380	137254	932018	1.263018035	1	3.15	3	Not Proven	2	6	2	Wind Farm Layout	3	142.40	3	9	2	4
11381	137526	931904	1.62627423	1	1.70	3	Not Proven	2	6	2	Wind Farm Layout	3	35.39	3	9	2	4
11382	138030	931834	4.580491292	4	1.10	2	Not Proven	2	16	3	Water Feature Minor	6	49.05	3	18	3	9
11383	138018	931692	0.604293745	1	1.70	3	Not Proven	2	6	2	Water Feature Minor	6	58.74	3	18	3	6
11384	137741	931623	2.527036254	2	0.80	2	Not Proven	2	8	2	Wind Farm Layout	3	10.10	3	9	2	4
11385	137480	931588	1.307488018	1	0.60	2	Not Proven	2	4	1	Roads, Tracks, Paths	2	39.39	3	6	1	1
11386	137320	931595	1.714091524	1	0.90	2	Not Proven	2	4	1	Water Feature Minor	6	114.88	3	18	3	3
11387	137139	931568	3.528685882	2	0.80	2	Not Proven	2	8	2	Water Feature Minor	6	116.96	3	18	3	6
11388	136970	931525	2.459719837	2	1.20	2	Not Proven	2	8	2	Water Feature Minor	6	155.22	3	18	3	6
11389	136663	931410	3.34020282	2	1.20	2	Not Proven	2	8	2	Wind Farm Layout	3	221.95	3	9	2	4
11390	136571	931503	3.319929032	2	1.10	2	Not Proven	2	8	2	Water Feature Minor	6	174.19	3	18	3	6
11391	136544	931570	6.452729583	4	1.25	2	Not Proven	2	16	3	Water Feature Minor	6	106.47	3	18	3	9
11392	136449	931247	3.530576541	2	2.20	3	Not Proven	2	12	2	Wind Farm Layout	3	34.66	3	9	2	4
11393	136395	931093	1.944940901	1	4.40	3	Not Proven	2	6	2	Roads, Tracks, Paths	2	119.73	3	6	1	2
11394	136468	931056	0.289660329	1	3.70	3	Not Proven	2	6	2	Roads, Tracks, Paths	2	54.91	3	6	1	2
11395	136270	931100	1.989546388	1	2.90	3	Not Proven	2	6	2	Wind Farm Layout	3	146.46	3	9	2	4
11396	136144	931160	3.435016668	2	1.10	2	Not Proven	2	8	2	Wind Farm Layout	3	62.34	3	9	2	4
11397	136053	931193	3.6307669	2	1.10	2	Not Proven	2	8	2	Wind Farm Layout	3	3.64	4	12	2	4
11398	135955	931075	3.083465993	2	2.20	3	Not Proven	2	12	2	Roads, Tracks, Paths	2	31.37	3	6	1	2
11399	135727	931112	1.895234008	1	1.30	2	Not Proven	2	4	1	Wind Farm Layout	3	13.37	3	9	2	2
11400	135542	931053	2.314611645	2	1.50	2	Not Proven	2	8	2	Wind Farm Layout	3	10.16	3	9	2	4
11401	135231	930940	3.02695986	2	1.50	2	Not Proven	2	8	2	Roads, Tracks, Paths	2	117.40	3	6	1	2
11402	135124	930892	2.781720424	2	1.20	2	Not Proven	2	8	2	Water Feature Minor	6	225.43	3	18	3	6
11403	135106	931084	0.631506856	1	4.40	3	Not Proven	2	6	2	Water Feature Minor	6	106.44	3	18	3	6
11404	135181	931110	2.830717635	2	3.20	3	Not Proven	2	12	2	Water Feature Minor	6	156.33	3	18	3	6
11405	135273	931167	2.807520032	2	4.20	3	Not Proven	2	12	2	Water Feature Minor	6	150.81	3	18	3	6
11406	135188	931315	1.359882236	1	2.00	3	Not Proven	2	6	2	Water Feature Minor	6	43.46	3	18	3	6
11407	135231	931468	1.512309923	1	2.00	3	Not Proven	2	6	2	Water Feature Minor	6	76.99	3	18	3	6
11408	135139	931722	2.911059215	2	2.10	3	Not Proven	2	12	2	Wind Farm Layout	3	6.58	4	12	2	4
11409	135245	931838	1.134272087	1	1.00	2	Not Proven	2	4	1	Wind Farm Layout	3	28.92	3	9	2	2
11410	134994	931794	1.568238021	1	0.70	2	Not Proven	2	4	1	Water Feature Minor	6	123.30	3	18	3	3
11411	134678	931742	1.118400193	1	1.60	3	Not Proven	2	6	2	Roads, Tracks, Paths	2	105.78	3	6	1	2
11412	137353	934129	3.128457842	2	0.00	1	Not Proven	2	4	1	Roads, Tracks, Paths	2	9.33	4	8	2	2
11413	137683	934195	2.699375302	2	1.10	2	Not Proven	2	8	2	Water Feature Minor	6	10.94	3	18	3	6
11414	137904	934191	0.966286145	1	2.70	3	Not Proven	2	6	2	Wind Farm Layout	3	45.15	3	9	2	4
11415	137934	934356	2.295642574	2	1.10	2	Not Proven	2	8	2	Water Feature Minor	6	139.35	3	18	3	6
11416	137988	934679	2.894738798	2	1.50	2	Not Proven	2	8	2	Water Feature Minor	6	129.08	3	18	3	6
11417	137955	934798	3.324426579	2	1.30	2	Not Proven	2	8	2	Water Feature Minor	6	95.65	3	18	3	6
11418	137949	934874	5.743108835	4	0.50	1	Not Proven	2	8	2	Water Feature Minor	6	117.98	3	18	3	6
11419	137962	934953	1.154128873	1	4.35	3	Not Proven	2	6	2	Wind Farm Layout	3	90.53	3	9	2	4
11420	138000	935086	2.476656449	2	0.00	1	Not Proven	2	4	1	Wind Farm Layout	3	37.10	3	9	2	2
11421	137925	935313	0.900279459	1	3.40	3	Not Proven	2	6	2	Water Feature Minor	6	68.01	3	18	3	6
11422	138011	935846	3.485218763	2	2.60	3	Not Proven	2	12	2	Water Feature Minor	6	46.01	3	18	3	6
11423	137993	935580	0.306682496	1	3.80	3	Not Proven	2	6	2	Water Feature Minor	6	55.08	3	18	3	6
11424	137810	935374	0.715388492	1	2.80	3	Not Proven	2	6	2	Water Feature Minor	6	48.76	3	18	3	6
11425	137708	935178	1.923032364	1	2.60	3	Not Proven	2	6	2	Roads, Tracks, Paths	2	59.19	3	6	1	2
11426	137710	935058	3.155950308	2	0.50	1	Not Proven	2	4	1	Roads, Tracks, Paths	2	149.65	3	6	1	1
11427	137532	935058	1.929015234	1	2.10	3	Not Proven	2	6	2	Wind Farm Layout	3	78.42	3	9	2	4
11428	137397	935051	7.450033231	4	1.00	2	Not Proven	2	16	3	Wind Farm Layout	3	9.40	4	12	2	6
11429	137108	935044	3.11098227	2	3.30	3	Not Proven	2	12	2	Roads, Tracks, Paths	2	21.73	3	6	1	2
11430	136865	935104	3.855692446	2	0.90	2	Not Proven	2	8	2	Wind Farm Layout	3	10.74	3	9	2	4
11431	136828	935067	8.957583294	6	1.70	3	Not Proven	2	36	4	Wind Farm Layout	3	40.60	3	9	2	8
11432	136788	935190	2.558845234	2	4.40	3	Not Proven	2	12	2	Wind Farm Layout	3	42.09	3	9	2	4
11433	136668	935194	3.935859761	2	1.80	3	Not Proven	2	12	2	Wind Farm Layout	3	13.23	3	9	2	4
11434	136327	935092	4.032204061	4	0.90	2	Not Proven	2	16	3	Water Feature Minor	6	157.46	3	18	3	9
11435	136554	934893	0.506071458	1	1.00	2	Not Proven	2	4	1	Roads, Tracks, Paths	2	245.73	3	6	1	1

11436	136879	934777	8.096427302	6	0.00	1	Not Proven	2	12	2	Wind Farm Layout	3	207.59	3	9	2	4
11437	137030	934755	2.161831141	2	1.50	2	Not Proven	2	8	2	Wind Farm Layout	3	159.02	3	9	2	4
11438	137117	934717	2.432037725	2	0.00	1	Not Proven	2	4	1	Wind Farm Layout	3	148.80	3	9	2	2
11439	137287	934733	8.226376934	6	1.00	2	Not Proven	2	24	3	Wind Farm Layout	3	64.89	3	9	2	6
11440	137408	934819	4.051205473	4	3.40	3	Not Proven	2	24	3	Wind Farm Layout	3	65.64	3	9	2	6
11441	137663	934788	1.908299948	1	2.30	3	Not Proven	2	6	2	Roads, Tracks, Paths	2	0.45	4	8	2	4
11442	137972	934584	2.86193455	2	1.40	2	Not Proven	2	8	2	Water Feature Minor	6	112.12	3	18	3	6
11443	137694	934367	2.83264274	2	3.70	3	Not Proven	2	12	2	Water Feature Minor	6	59.97	3	18	3	6
11444	137403	933580	1.306198837	1	3.40	3	Not Proven	2	6	2	Water Feature Minor	6	32.99	3	18	3	6
11445	137387	933378	0.507386332	1	3.70	3	Not Proven	2	6	2	Water Feature Minor	6	110.38	3	18	3	6
11446	137380	933122	8.690427732	6	1.60	3	Not Proven	2	36	4	Water Feature Minor	6	124.30	3	18	3	12
11447	139423	931471	1.528570635	1	4.40	3	Not Proven	2	6	2	Roads, Tracks, Paths	2	112.77	3	6	1	2
11448	139157	931450	1.523645854	1	1.70	3	Not Proven	2	6	2	Water Feature Minor	6	113.45	3	18	3	6
11449	139134	931470	2.759963596	2	0.00	1	Not Proven	2	4	1	Water Feature Minor	6	83.08	3	18	3	3
11450	138948	931376	2.175710282	2	0.80	2	Not Proven	2	8	2	Wind Farm Layout	3	97.36	3	9	2	4
11451	138930	931429	3.907518435	2	0.00	1	Not Proven	2	4	1	Water Feature Minor	6	82.40	3	18	3	3
11452	138862	931255	0.967851961	1	0.40	1	Not Proven	2	2	1	Wind Farm Layout	3	15.76	3	9	2	2
11453	138691	931250	2.03662594	2	0.50	1	Not Proven	2	4	1	Wind Farm Layout	3	40.85	3	9	2	2
11454	138626	931254	6.316364188	4	0.00	1	Not Proven	2	8	2	Wind Farm Layout	3	45.56	3	9	2	4
11455	138502	931303	1.721876243	1	3.60	3	Not Proven	2	6	2	Wind Farm Layout	3	68.89	3	9	2	4
11456	138429	931334	2.126792642	2	0.50	1	Not Proven	2	4	1	Wind Farm Layout	3	82.47	3	9	2	2
11457	138175	931119	1.903834558	1	1.80	3	Not Proven	2	6	2	Water Feature Minor	6	58.55	3	18	3	6
11458	138013	930970	1.505438006	1	3.00	3	Not Proven	2	6	2	Water Feature Minor	6	267.70	3	18	3	6
11459	138011	930840	3.666120327	2	0.50	1	Not Proven	2	4	1	Water Feature Minor	6	236.38	3	18	3	3
11460	137706	931134	3.877865868	2	2.20	3	Not Proven	2	12	2	Water Feature Minor	6	44.04	3	18	3	6
11461	137578	931220	1.486862588	1	1.00	2	Not Proven	2	4	1	Water Feature Minor	6	64.91	3	18	3	3
11462	137389	931188	1.683193437	1	0.40	1	Not Proven	2	2	1	Wind Farm Layout	3	5.43	4	12	2	2
11463	137137	931127	1.337335236	1	1.10	2	Not Proven	2	4	1	Roads, Tracks, Paths	2	2.05	4	8	2	2
11464	136788	931014	1.203980863	1	1.50	2	Not Proven	2	4	1	Water Feature Minor	6	100.09	3	18	3	3
11465	137085	931195	2.408414006	2	2.40	3	Not Proven	2	12	2	Water Feature Minor	6	74.47	3	18	3	6
11466	137406	931281	6.015357866	4	2.70	3	Not Proven	2	24	3	Water Feature Minor	6	57.99	3	18	3	9
11467	137576	931355	2.202186251	2	1.70	3	Not Proven	2	12	2	Wind Farm Layout	3	11.74	3	9	2	4
11468	137691	931343	3.03598279	2	0.50	1	Not Proven	2	4	1	Roads, Tracks, Paths	2	42.96	3	6	1	1
11469	137919	931354	7.657037978	4	0.50	1	Not Proven	2	8	2	Water Feature Minor	6	45.78	3	18	3	6
11470	137891	931232	3.760543838	2	1.00	2	Not Proven	2	8	2	Water Feature Minor	6	66.02	3	18	3	6
11471	138121	931389	1.076618694	1	1.10	2	Not Proven	2	4	1	Wind Farm Layout	3	51.43	3	9	2	2
11472	138333	931586	2.841809814	2	3.70	3	Not Proven	2	12	2	Water Feature Minor	6	69.43	3	18	3	6
11473	138482	931694	3.533036294	2	0.80	2	Not Proven	2	8	2	Water Feature Minor	6	83.20	3	18	3	6
11474	138575	931749	7.113983536	4	0.70	2	Not Proven	2	16	3	Water Feature Minor	6	110.63	3	18	3	9
11475	138690	931792	7.28427794	4	0.50	1	Not Proven	2	8	2	Water Feature Minor	6	188.57	3	18	3	6
11476	138802	931884	3.608943152	2	0.90	2	Not Proven	2	8	2	Water Feature Minor	6	243.09	3	18	3	6
11477	138929	931986	2.347849979	2	1.10	2	Not Proven	2	8	2	Water Feature Minor	6	284.88	3	18	3	6
11478	138984	931964	8.05231338	6	0.80	2	Not Proven	2	24	3	Water Feature Minor	6	279.21	3	18	3	9
11479	139155	932066	2.783816063	2	1.60	3	Not Proven	2	12	2	Water Feature Minor	6	206.92	3	18	3	6
11480	139152	931858	2.308558693	2	2.50	3	Not Proven	2	12	2	Water Feature Minor	6	130.63	3	18	3	6
11481	139186	931763	14.01300542	6	0.10	1	Not Proven	2	12	2	Water Feature Minor	6	43.48	3	18	3	6
11482	139331	931719	1.116461989	1	1.10	2	Not Proven	2	4	1	Water Feature Minor	6	116.35	3	18	3	3
11483	139457	931580	0.23830491	1	0.90	2	Not Proven	2	4	1	Water Feature Minor	6	93.48	3	18	3	3
11484	139580	931574	0.468931703	1	0.90	2	Not Proven	2	4	1	Roads, Tracks, Paths	2	47.56	3	6	1	1
11485	138273	930199	1.288977754	1	2.80	3	Not Proven	2	6	2	Water Feature Minor	6	150.41	3	18	3	6
11486	134550	931510	1.466401309	1	2.40	3	Not Proven	2	6	2	Roads, Tracks, Paths	2	17.72	3	6	1	2
11487	134524	931685	2.679257691	2	1.00	2	Not Proven	2	8	2	Water Feature Minor	6	76.47	3	18	3	6
11488	136500	932109	0.75091776	1	2.80	3	Not Proven	2	6	2	Water Feature Minor	6	162.93	3	18	3	6
11489	137935	932750	4.687909484	4	0.50	1	Not Proven	2	8	2	Wind Farm Layout	3	108.93	3	9	2	4
11490	137997	932607	9.041035276	6	0.20	1	Not Proven	2	12	2	Wind Farm Layout	3	92.73	3	9	2	4
11491	138082	932529	0.754587566	1	0.00	1	Not Proven	2	2	1	Wind Farm Layout	3	10.84	3	9	2	2
11492	138227	934347	6.509137888	4	0.60	2	Not Proven	2	16	3	Wind Farm Layout	3	37.89	3	9	2	6
11493	138231	932485	5.781070137	4	1.10	2	Not Proven	2	16	3	Wind Farm Layout	3	129.50	3	9	2	6
11494	138235	932929	1.522384971	1	0.00	1	Not Proven	2	2	1	Wind Farm Layout	3	33.86	3	9	2	2
11495	138278	932983	0.517109215	1	4.40	3	Not Proven	2	6	2	Wind Farm Layout	3	26.62	3	9	2	4
11496	138300	934556	4.231188989	4	0.90	2	Not Proven	2	16	3	Wind Farm Layout	3	19.49	3	9	2	6
11497	138359	934417	9.407858963	6	1.00	2	Not Proven	2	24	3	Wind Farm Layout	3	124.98	3	9	2	6
11498	138361	934860	1.056336898	1	3.30	3	Not Proven	2	6	2	Wind Farm Layout	3	148.58	3	9	2	4
11499	138397	932440	1.056519693	1	1.50	2	Not Proven	2	4	1	Water Feature Minor	6	185.08	3	18	3	3
11500	138449	934978	1.724300249	1	0.50	1	Not Proven	2	2	1	Water Feature Minor	6	190.46	3	18	3	3
11501	138531	932623	0.733705087	1	3.60	3	Not Proven	2	6	2	Water Feature Minor	6	75.59	3	18	3	6
11502	138534	933135	3.995192742	2	0.60	2	Not Proven	2	8	2	Wind Farm Layout	3	10.17	3	9	2	4
11503	138566	934563	2.474900863	2	2.40	3	Not Proven	2	12	2	Roads, Tracks, Paths	2	189.37	3	6	1	2
11504	138716	932750	1.230029041	1	0.60	2	Not Proven	2	4	1	Water Feature Minor	6	86.71	3	18	3	3
11505	138735	933125	5.59444809	4	0.90	2	Not Proven	2	16	3	Wind Farm Layout	3	47.93	3	9	2	6
11506	138863	934653	1.587566615	1	2.50	3	Not Proven	2	6	2	Water Feature Minor	6	197.60	3	18	3	6
11507	138892	934693	8.551536326	6	0.00	1	Not Proven	2	12	2	Water Feature Minor	6	225.19	3	18	3	6
11508	138909	932736	2.33891953	2	1.00	2	Not Proven	2	8	2	Water Feature Minor	6	151.26	3	18	3	6
11509	139010	933096	1.090924537	1	2.70	3	Not Proven	2	6	2	Wind Farm Layout	3	101.71	3	9	2	4
11510	139030	933229	1.056359977	1	1.30	2	Not Proven	2	4	1	Wind Farm Layout	3	29.02	3	9	2	2
11511	139071	933340	1.239900434	1	2.60	3	Not Proven	2	6	2	Wind Farm Layout	3	120.34	3	9	2	4
11512	139167	933571	9.45205924	6	0.40	1	Not Proven	2	12	2	Wind Farm Layout	3	116.85	3	9	2	4
11513	139245	933757	1.958771294	1	0.90	2	Not Proven	2	4	1	Roads, Tracks, Paths	2	135.68	3	6	1	1
11514	139354	933276	1.611198916	1	2.80	3	Not Proven	2	6	2	Water Feature Minor	6	62.55	3	18	3	6
11515	139361	932987	1.237347243	1	3.40	3	Not Proven	2	6	2	Water Feature Minor	6	104.50	3	18	3	6
11516	139370	932725	1.005734548	1	2.90	3	Not Proven	2	6	2	Water Feature Minor	6	26.56	3	18	3	6
11517	139379	933185	7.627580273	4	0.00	1	Not Proven	2	8	2	Water Feature Minor	6	10.90	3	18	3	6
11518	139389	933510	4.585984325	4	0.00	1	Not Proven	2	8	2	Wind Farm Layout	3	107.41	3	9	2	4
11519	139397	933704	2.367259026	2	2.30	3	Not Proven	2	12	2	Roads, Tracks, Paths	2	183.44	3	6	1	2

APPENDIX C – SAMPLE SUMMARY

3242 - Stornoway Windfarm - Historic Peat Sample Locations and Summary Descriptions

Easting	Northing	Peat Depth (m)	Peat Sample Summary Description
134550	931510	2.4	0-0.5 brown very fibrous slightly clayey, 0.5 - 1.0 brown fibrous clayey. 1.0 - 2.3 brown / dark brown banded very clayey tending to amorphous, PI possible.
135856	932608	3.8	0.0-0.5 dry brown very fibrous. 0.5-1.25 wet brown very fibrous. 1.25-2.0 brown fibrous slightly clayey. 2.0-3.5 dark brown fibrous slightly clayey. 3.5-3.8 brown clayey slightly fibrous.
136188	932554	1.35	0.0-1.0 brown very fibrous clayey. 1.0-1.35 brown slightly fibrous very clayey, (PI likely)
136788	931014	1.5	0.0-0.3 brown very fibrous slightly clayey. 0.3-1.5 slightly fibrous very clayey tending dark brown fully amorphous at base, (PI possible).
136801	932744	2.7	0.0-2.0 light brown very wet very fibrous, (poor sample recovery 1.5-2.0). 2.0-2.7 dark brown / black slightly fibrous very clayey, (PI possible).
136956	932392	2.7	0.0-1.0 brown very fibrous. 1.0-1.7 brown fibrous slightly clayey. 1.7-2.7 slightly fibrous very clayey becoming black at base.
137085	931195	2.4	0.0-0.4 brown very fibrous slightly clayey. 0.4-1.5 brown fibrous clayey, (PI likely). 1.5-2.4 brown banded dark brown slightly fibrous very clayey, (PI possible).
137117	934101	2.6	0.0-1.6 brown fibrous, 1.6-2.4 black very soft clayey peat with few fibres, green grey clayey very gravelly sand. Sand f-c, gravel f-m angular, granite.
137137	931127	1.1	0.0-0.3 brown very fibrous slightly clayey. 0.3-0.5 brown slightly fibrous clayey. 0.5-1.1 brown banded dark brown slightly fibrous very clayey, (PI possible).
137182	933188	4.4	0.0-2.5 brown very fibrous, (very little clay content due to water wash out. 2.5- 4.4 brown to dark brown fibrous to slightly fibrous clayey with some wood fragments in last 0.5m, (PI likely).
137222	932651	1.9	0.0-1.0 light brown very fibrous, (clay content washed out by water). 1.0-1.65 dark brown fibrous clayey. 1.65-1.95 dark brown slightly fibrous very clayey, (PI possible).
137240	933166	1	0.0-0.5 brown very fibrous slightly clayey. 0.5-0.8 brown fibrous clayey. 0.8-1.0 dark brown and black banded slightly fibrous very clayey, (PI possible).
137320	933740	1	0.0-0.9 brown very fibrous, 0.9-1.0 very dark brown / black fibrous, no PI.
137331	933944	2.5	0.0-1.7 dark brown very fibrous. 1.7-2.5 dark brown layered black slightly fibrous.
137334	933849	2.1	0.0-0.6 Orange brown fibrous,0.6-1.2 brown fibrous, 1.2-2.1 dark brown / black fibrous with wood fragments below 2.00.
137346	934064	1.6	0.0 -1.0 Orange brown fibrous. 1.0-1.5 becoming dark brown slightly fibrous. 1.5-1.6 black clayey slightly fibrous. PI likely.
137406	931281	2.7	0.0-0.5 brown very fibrous. 0.5-1.5 brown fibrous clayey, friable. 1.5-2.7 brown slightly fibrous clayey crumbly / friable.
137429	932473	0.8	0.0-0.4 brown very fibrous. 0.4-0.8 brown and dark brown banded, slightly fibrous clayey, (PI possible).
137533	932211	4.4	0.0-4.0 brown very fibrous becoming fibrous with increasing clay content towards base,
137576	931355	1.7	0.0-0.5 brown very fibrous slightly clayey. 0.5-1.3 brown fibrous very clayey, (PI likely). 1.3-1.7 brown to dark brown slightly fibrous very clayey, brown and dark brown banded at base.
137601	932332	0.8	0.0-0.2 brown very fibrous. 0.2-0.6 brown fibrous clayey. 0.6-0.8 dark brown slightly fibrous very clayey, (PI possible).
137706	931134	2.2	0.0-0.6 brown very fibrous. 0.6-1.5 brown fibrous clayey. 1.5-2.2 dark brown banded black slightly fibrous very clayey, (PI possible), some small wood fragments present in last 0.5m.
137770	933534	3.7	0.0-0.5 brown very fibrous. 0.5-2.5 brown fibrous clayey, (PI not possible). 2.5-3.0 dark brown fibrous clayey, (PI likely). 3.0-3.7 brown fibrous clayey with some wood fragments, (PI likely).
137776	933310	2.7	0.0-1.0 Orange brown very fibrous. 1.0-2.0 brown fibrous clayey, (PI possible). 2.0-2.7 brown slightly fibrous very clayey, (PI possible).
137780	933179	2.6	0.0-1.0 orange brown very fibrous, 1.0-2.6 brown slightly fibrous very clayey, (PI likely).
137781	932165	3.7	0.0-0.75 brown fibrous, 0.75-1.75 brown fibrous clayey. 1.75-3.0 dark brown slightly fibrous, very clayey. 3.0-3.7 black very clayey with very few fibres.
137783	932832	2.8	0.0-0.5 brown very fibrous. 0.5-2.0 brown to dark brown fibrous clayey, (PI possible), 2.0-2.65 dark brown and black slightly fibrous very clayey with wood fragments. 2.65-2.8 grey clay SAND with peat,
137790	933010	3.7	0.0-1.0 orange brown very fibrous. 1.0-2.0 brown fibrous clayey. 2.0-3.0 dark brown fibrous very clayey. 3.0-3.7 dark brown and black slightly fibrous very clayey, (PI likely).
137854	933840	2.7	0.0-0.75 brown very fibrous. 0.75-2.0 brown fibrous clayey. 2.0-2.7 dark brown slightly fibrous very clayey, (PI possible)
137861	932559	3.35	0.0-0.75 brown very fibrous. 0.75-2.5 brown slightly fibrous very clayey, (PI likely). 2.5-3.2 dark brown and black slightly fibrous very clayey, (PI possible). 3.2-3.35 grey organic clay with fine to medium angular gravel.
137872	933913	2	0.0-0.75 brown very fibrous. 0.75-1.3 dark brown fibrous clayey, (PI unlikely). 1.3-2.0 dark brown slightly fibrous very clayey, (PI possible).
137875	934080	1.6	0.0-0.5 brown dry very fibrous. 0.5-1.0 damp brown very fibrous. 1.0-1.6 brown fibrous very clayey, (PI possible).
137895	932452	4	0.0-0.75 brown very fibrous. 0.75-2.75 brown slightly fibrous clayey, (Pi possible). 2.75-4.0 dark brown and black slightly fibrous very clayey, (PI possible).
137942	932249	1.9	0.0-0.75 light brown very fibrous. 0.75-1.5 brown slightly fibrous clayey. 1.5-1.9 dark brown and black slightly fibrous very clayey, (PI possible).
137954	932195	3.3	0.0-1.0 brown very fibrous. 1.0-2.0 brown fibrous clayey. 2.0-2.5 dark brown slightly fibrous very clayey, (PI likely). 2.5-3.3 dark brown and black banded, very slightly fibrous very clayey tending to amorphous, (PI possible).
138012	932073	4	0.0-0.1 black very fibrous, 0.1-1.0 brown fibrous, 1.0-2.0 dark brown fibrous clayey. 2.0-3.0 dark brown slightly fibrous clayey. 3.0-4.0 dark brown slightly fibrous clayey with fragments and large pieces of wood. Wet below 1m.
138121	931389	1.1	0.0-0.5 brown very fibrous slightly clayey. 0.5-1.1 brown fibrous clayey, PI possible.
138161	932250	1.6	0.0-0.5 dark brown very fibrous. 0.5-0.9 dark brown fibrous clayey. 0.9-1.6 dark brown and black fibrous very clayey with strong sulphurous odour.
138175	931119	1.8	0.0-0.5 brown very fibrous slightly clayey. 0.8-1.8 brown becoming dark brown slightly fibrous very clayey, (PI possible).
138289	932092	3.45	0.0-0.3 dark brown very fibrous. 0.3-3.45 dark brown very soft slightly fibrous clayey, (PI Possible) very poor recovery 2.0m to 2.5m .
138311	932288	2.55	0.0-1.0 brown very fibrous, 1.0-2.0 brown fibrous clayey, (PI possible). 2.0-2.55 black fibrous very clayey with string sulphurous odour.
138333	931586	3.7	0.0-1.0 brown very fibrous. 1.0-1.8 brown very fibrous clayey. 1.8-3.7 brown to dark brown fibrous very clayey, (PI possible), becoming black at base.
138502	931303	3.6	0.0-1.0 brown very fibrous slightly clayey. 1.0-2.0 brown fibrous clayey, (PI likely). 2.0-3.6 brown banded dark brown slightly fibrous very clayey with some plant remains and wood, (PI possible).
139157	931450	1.7	0.0-0.3 brown very fibrous slightly clayey. 0.3-1.0 brown fibrous clayey, (PI unlikely). 1.0-1.7 brown banded dark brown very slightly fibrous very clayey, (PI possible).
139423	931471	4.4	0.0-0.5 brown very fibrous, poor recovery due to water, 0.5-1.0 brown very fibrous slightly clayey. 1.0-2.0 brown slightly fibrous very clayey, (PI possible). 2.0-2.5 brown banded dark brown very clayey tending to amorphous. 2.5-4.4 dark brown and black

* Peat Sampling data as supplied by Wood Group

APPENDIX D – SITE PHOTOGRAPHS

© Wood Environment & Infrastructure Solutions UK Limited

Appendix F
Carbon Balance

Appendix F of the Peat Management Plan Carbon Balance and Generation

1.1 Potential Contribution of the Proposed Development to Government Objectives

Energy Yield

1.1.1 The installed capacity of a wind turbine is a measure of its maximum rated output, which in the context of the Proposed Development is an estimated 196MW[1] (assuming 35 x 5.6MW machines). Calculations of the likely electricity generation of the turbines are dependent on the 'capacity factor', which involves an assessment of the actual output of the development against its installed capacity[2].

1.1.2 On this basis, and with an estimated installed capacity of 196MW, the amount of electricity produced by the Proposed Development has been estimated to be 820,707 MWh per year[3] based on a site specific capacity factor of 47.8% derived from Appendix 3 of the Contracts For Difference Scheme For Renewable Electricity Generation - Draft Allocation Framework for the Third Allocation Round, 2019 published by the LCCC for Remote Island Wind projects in excess of 5MW (noting that this capacity factor is greater than the average (of the last 5 years) Scottish capacity factor of 27% and UK capacity factor of 26.7%[4]).

1.1.3 This 47.8% capacity factor has been used to calculate potential annual energy yield for the Proposed Development, shown in **Table 1.1** below.

Carbon Dioxide Savings & Electricity Generation

1.1.4 It is widely accepted that electricity produced from wind energy has a positive benefit with regard to reducing CO_2 emissions. However, there has been much debate about the actual level of emissions savings that might arise from a wind farm development. In estimating the actual saving it is important to consider the mix of alternative sources of electricity generation, for example, coal, oil and gas powered. To represent this energy mix, Renewable UK recommend the use of a static figure of 430g of CO_2 saved for every kWh generated (Renewable UK, UKWED Figures explained, 2014). A figure of 430g of CO_2 savings per kWh has therefore been assumed for the purposes of this assessment, with savings of CO_2 estimated on the basis of a range of capacity factors.

1.1.5 The Department for Business, Energy and Industrial Strategy (BEIS), formerly the Department for Energy and Climate Change (DECC) produces a range of statistics detailing electricity consumption across the UK. The average domestic consumption in Scotland, based on sales per household, was

[1] The installed capacity for the Consented Development presented in the 2015 ES was 180MW.
[2] The net capacity factor of a wind farm is the ratio of its actual energy output (after energy losses within the wind farm have been accounted for) over a defined period of time (typically a year) to its energy output, had it operated at maximum power output continuously, over the same period of time.
[3] Estimated electricity generation based on the rolling Scottish average capacity factor of 27% is 463,579MWh and this would increase to 820,707 MWh using the CfD remote islands wind capacity factor of 47.8%.
[4] The capacity figure for the Proposed Development based on empirical data is substantially greater than the average Scottish and UK capacity factor of 27%, the long term average figure for Scotland and the UK published by Department of Energy and Climate Change (DECC), Energy Trends Section 6: Renewables (ET6.1 Renewable Electricity Capacity and Generation, March 2019. Capacity factor for UK- https://www.gov.uk/government/uploads/system/uploads/attachment_data/file/437811/et6_1.xls.

3,581 kWh in 2017 (compared to a UK average figure of 3,729 kWh in 2017) (DECC Regional and Local authority electricity consumption statistics, 2005 to 2016).

1.1.6 The average domestic consumption in Comhairle nan Eilean Siar in 2016 was 4,749 kWh, which is higher than both the Scottish and UK average. The electricity generated by the Proposed Development will enter the National Grid, and therefore cannot be tracked to the individual consumer, and the electricity generated from the Proposed Development would be exported to the mainland via the Western Isles Interconnector. Therefore, it is relevant to consider electricity demand in the context of Scotland as a whole, rather than within Comhairle nan Eilean Siar.

1.1.7 The potential electricity generation and 'Homes Equivalent' electricity generation (based on 3,581kWh annual domestic consumption in Scotland) are provided in **Table 1.1.** The potential CO_2 savings as a result of the Proposed Development generating electricity instead of conventional power stations, with an assumed 430g CO_2 per kWh generated, are also presented. Results are presented for both average and estimated capacity factors.

Table 1.1 Potential CO_2 Savings and Electricity Generation

Capacity Factor (%)	Electricity Generation (MWh per year)[5]	Homes Equivalent (based on average consumption)[6]	Carbon dioxide savings (Tonnes of CO_2 per year) based on Renewable UK savings figure
27%	463,579	129,455	199,339
47.8%	820,707	229,184	352,904

1.2 Carbon Balance of the Development

Overview

1.2.1 The following sections outline the specific values for the carbon losses and carbon gains associated with the Proposed Development. For each input parameter (as outlined in **Annex A** to this document), an expected minimum and maximum value is required to provide an expected, minimum and maximum scenario for the carbon payback.

1.2.2 For this application, version 1.6.0 of the online calculator was used on 13/01/2020, the reference number is not supplied in this SEI, but has been communicated to the ECU and relevant consultees (Confidential **Appendix G** to the Peat Management Plan (PMP) (**AI Appendix 9H**)).

1.2.3 A table containing the values for each scenario and the justification for the values used for the carbon balance calculations is found as **Annex A.**

Carbon Losses

1.2.4 The manufacturing, construction and installation (including concrete) of the wind turbines at the Proposed Development has an associated carbon cost. Using figures from the online calculator, the expected case carbon emission savings associated with the manufacture, construction and

[5] For example using a 47.8% capacity factor, figures are derived as follows: 196 MW × 8,760 hours/year × 0.478 (capacity factor) = 820,707MWh.
[6] This is calculated using the most recent statistics from BEIS showing that annual Scottish average domestic household consumption is 3,581kWh.

decommissioning of the 35 turbines of average 5.6MW installed capacity, is 166,995 tonnes CO_2 equivalent (t CO_2e), which equates to approximately 43.1% of total CO_2 losses.

1.2.5 The carbon payback model attributes carbon losses due to the requirement for extra capacity to back up wind power generation at times of peak demand. This is quantified as a percentage of total capacity, which was input as 5% for this case (the recommended figure within the model) and equates to 96,579t CO_2e (i.e. approximately 24.9% of total carbon dioxide losses).

1.2.6 Carbon losses associated with CO_2 release from soil organic matter for the expected case amount to 108,883t CO_2e which equates to approximately 28.1% of total CO_2 losses. These losses result from peat removal and drainage effects following excavation for items of infrastructure, notably turbine foundations, hard standings and access tracks, as well as borrow pits. It is worth noting that this figure assumes 100% loss of CO_2 from removed/disturbed peat, as this is the default value within the carbon model and cannot be amended. In reality, losses are likely to be considerably less than this, as it is expected that all of the peat would be used in reinstating the Development Site (see Section 3.2 of **AI Appendix 9H:PMP**.

1.2.7 Carbon losses due to felling forestry for the expected case amount to 13,662t CO_2e, which equates to approximately 3.5% of total CO_2 losses. These losses result from the felling of plantation forestry located across the Development Site where required for infrastructure construction.

1.2.8 Small carbon losses are generated by the reduction of carbon fixing potential which occurs due to the loss of bog plants as a result of wind farm construction. For the expected case, this is 1,727t CO_2e, which equates to 0.4% of total carbon dioxide losses.

Carbon Gains

1.2.9 There are very small carbon gains due to reinstatement of peat within borrow pits, and improvements in peatland quality elsewhere. Within the PMP it is anticipated that peat will be re-used for habitat reinstatement wherever practicable.

1.3 Carbon Payback of the Development

1.3.1 To calculate the carbon payback period, the online calculator uses three different fossil fuel displacement scenarios, which are updated automatically using data from DUKES:

- Grid mix, the mix of electricity sources supplying the UK as a whole;
- Coal fired for coal fired electricity generation; and
- Fossil fuel mix for fossil fuel sourced electricity generation alone.

1.3.2 Nayak *et al* 2011[7] recommend using the fossil fuel sourced grid mix scenario as the most appropriate for calculating the carbon payback time (the counterfactual). Based on this scenario, the payback for the Proposed Development is predicted to be 1.1 years for the expected outcome.

1.3.3 The payback period could be as low as 0.6 years for the minimum scenario, but increases to 2.5 years for the maximum scenario for fossil fuel mix and 4.4 years for Grid Mix. The carbon payback for each scenario is shown in **Table 1.2** below.

[7] Nayak, D. R., Miller, D., Nolan, A., Smith, P. and Smith, J. (2008) Calculating carbon savings for wind farms on Scottish peatlands – A new approach, Corrected in 2010 (updated paper by Smith et al 2011).

Table 1.2 Payback in years for each Scenario used in the Carbon Calculator

Fuel source	Carbon payback time (years) Expected value	Carbon payback time (years) Minimum value	Carbon payback time (years) Maximum Value
Coal fired	0.5	0.3	1.2
Grid mix	1.9	1.1	4.4
Fossil fuel mix	1.1	0.6	2.5

1.4 Summary

1.4.1 It is predicted that the carbon loss in developing the Proposed Development will be paid back in ~1.1 years (4.4% of the 25-year operational life) based upon the fossil fuel mix and the expected outcome. Even considering the maximum scenario, the Proposed Development would have achieved the carbon balance within ~2.5 years (10% of the 25 year operational life).

1.4.2 On the basis of potential annual CO_2 savings of 352,904 tonnes/year (based on figure of 430g of CO_2 savings per kWh and a site specific capacity factor of 47.8%), the Proposed Development could result in a total carbon saving of approximately 8.8M tonnes over its 25 year operational life, and generate electricity to annually supply the equivalent of 229,184 average homes in Scotland.

Annex A
Carbon Calculator - Justification for Values Used

Input data	Stornoway Wind Farm (Proposed Development)			Comments/Assumptions
	Expected	**Minimum**	**Maximum**	
Wind Farm Characteristics				
Dimensions				
No. of turbines	35	35	35	Number of turbines included in Proposed Development.
Lifetime of wind farm	25	25	25	Standard lifetime used by *Nayak et al 2011*
Power rating of turbines	5.6MW	5.6MW	5.6MW	5.6MW is the nominal candidate turbine as outlined in AI Chapter 4 of the Additional Information. Minimum value provided for smaller turbine.
Capacity factor	47.8	27	47.8	Maximum value taken from Contracts for Difference Scheme For Renewable Electricity Generation - Draft Allocation Framework for the Third Allocation Round, 2019 published by the LCCC. Minimum value rolling 5-year average onshore capacity factor published by DECC
Extra capacity required for back up	5	0	5	Following the guidance provided by *Nayak et al, UK Energy in brief 2013*[8] confirms that wind energy accounts for less than 20% of total national electricity generation therefore 0% could be used however 5% has been used to reflect a worst case scenario 0% is entered as a minimum value.
Additional emissions due to thermal inefficiency of back up generation (%)	10	10	10	Default used by *Nayak et al 2011.*
Carbon dioxide emissions from turbines' life	Calculate w.r.t installed capacity			Total CO_2 emission calculated using installed capacity (default equation provided in spreadsheet).
Peatland Characteristics before wind development				
Average annual air temperature at site (°C)	8.5	5.9	11.2	Average annual temperature taken for Stornoway Met Office station 1981-2010[9]. Expected value calculated using average of minimum and maximum average temperatures. Maximum and minimum chosen as a range.

[8] https://www.gov.uk/government/uploads/system/uploads/attachment_data/file/224130/uk_energy_in_brief_2013.PDF Last accessed 05/03/2019.

[9] https://www.metoffice.gov.uk/public/weather/climate/gf77ntp0j Last accessed 05/03/2019.

Input data	Stornoway Wind Farm (Proposed Development)			Comments/Assumptions
	Expected	**Minimum**	**Maximum**	
Average peat depth at site	1.57	1.25	1.8	Expected value calculated as average value of all 11,525 peat depth measurements taken at site. Minimum and maximum values chosen as a range.
Content of dry peat % by weight	55	49	62	Calculated using typical values provided in carbon balance spreadsheet.
Average extent of drainage around drainage features at site (m)	10	8	12	No site specific measurements available, precautionary values used.
Average water table depth at site (m)	0.15	0.1	0.2	Expected value is average across all 11,525 measurements taken at site where water table depth is estimated to be equivalent to catotelm thickness. Detailed water table depth measurements were not taken.
Dry soil bulk density (gcm^{-3})	0.25	0.20	0.3	Due to lack of site specific information, indicative figures from National Soil Inventory of Scotland have been used.
Characteristics of bog plants				
Time required for regeneration of bog plants after restoration (years)	3	2	5	Estimated values, based on condition of the current vegetation.
Carbon accumulation due to C fixation by bog plants in undrained peat ($tC\ ha^{-1}\ yr^{-1}$)	0.25	0.12	0.31	Default values provided by *Nayak et al.*
Forestry Plantation Characteristics				
Enter simple data				
Area of forestry plantation to be felled (ha)	41.4	40	43	Estimated felling at the site, spread across existing and planned plantations. Min and Max entered as a range. Compensatory planting anticipated which would result in net 0.
Average rate of carbon sequestration in timber	3.6	3.4	3.8	Figures from Cannell, 1999. min and max entered as a range.
Counterfactual emission factors				
Coal-fired plant emission factor tCO_2MWh^{-1}	0.920	0.920	0.920	Values provided automatically by online calculator, updated annually based on DUKEs.
Grid mix emission factor tCO_2MWh^{-1}	0.25358	0.25358	0.25358	Values provided automatically by online calculator, updated annually based on DUKEs.
Fossil fuel mix emission factor tCO_2MWh^{-1}	0.450	0.450	0.450	Values provided automatically by online calculator, updated annually based on DUKEs.
Borrow Pits				
Number of Areas	5	5	5	Five potential borrow pit locations have been identified as described in AI Chapter 4 of the Additional Information.
Average length of area (m)	150	135	165	Average dimensions calculated from proposed borrow pit dimensions in AI Appendix 9H: PMPs. Minimum and maximum entered as a range.

Input data	Stornoway Wind Farm (Proposed Development)			Comments/Assumptions
	Expected	**Minimum**	**Maximum**	
Average width of areas (m)	140	126	154	Average dimensions calculated from proposed borrow pit dimensions AI Appendix 9H: PMP . Minimum and maximum entered as a range.
Average depth of peat removed from area (m)	0.57	0.4	0.8	Average of peat depth found across borrow pit areas.
Access tracks				
Total length of access tracks (m)	27,200	26,900	27,500	As outlined in AI Chapter 4, the total value includes new cut and floating track length.
Existing tracks length (m)	n/a	n/a	n/a	No upgrading of existing track on this site.
Length of access tracks that is floating road (m)	15,500	15,400	15,600	Expected value is taken from PMP (Appendix 9H). Minimum and maximum entered as a range.
Floating road width (m)	5	5	5	As per AI Figure 4.6.
Floating road depth (m)	0	0	0.5	Peat depth displaced, worst case allows for some sinkage.
Length of floating road that is drained (m)	0	0	0	No drains would be used alongside a floating road.
Average depth of drains associated with floating roads (m)	0	0	0.5	Assume no drains required alongside floating roads. Maximum drain depth of 0.5m required for worst case scenario.
Length of access track that is excavated road (m)	6,600	6,500	6,700	6,600m of excavated road expected. Minimum and maximum entered as a range.
Excavated road width (m)	5	5	5	As per AI Figure 4.7.
Average depth of peat excavated from road (m)	0.77	0.5	1.0	Average peat depth value calculated from peat depth measurements along new track used. Minimum and maximum entered as a range.
Length of access track that is rock filled road (m)	5,100	5,000	5,200	5,100m of excavated road expected. Minimum and maximum entered as a range.
Rock filled road width (m)	5	5	5	As per AI Figure 4.7.
Rock filled road depth (m)	0	0	0	Depth of substrate less than 0.5m. therefore no peat removed for the purposes of this calculation as substrate less than 0.5m deep is not classified as peat.
Length of rock filled road that is drained (m)	5,100	5,000	5,200	Assume the full length of rock filled road is drained, will be confirmed following detailed ground investigation.
Average depth of drains associated with rock filled roads (m)	0.5	0.4	0.6	Assume drain depth of 0.5m based on professional judgement. Min and Max entered as a compulsory range.

Input data	Stornoway Wind Farm (Proposed Development)			Comments/Assumptions
	Expected	**Minimum**	**Maximum**	
Cable Trenches				
Length of any cable trench on peat that does not follow access track and is lined with a permeable material (m)	0	0	0	Assume full length of cable route to follow access track
Depth of cable trench	0	0	0	
Additional peat excavated (not accounted for above)				
Volume of additional peat excavated (m^3)	26,953	24,258	29,648	Total volume of excavated peat for substation, construction compound and passing places See AI Appendix 9H: PMP for calculations. Minimum = 10% less, maximum = 10% more.
Area of additional peat excavated (m^2)	27,168	24,451	29,885	Total area of excavated peat for substation, construction compound and passing places along access tracks. See AI Appendix 9H: PMP for calculations. Minimum = 10% less, maximum = 10% more.
Peat Landslide hazard				
Peat landslide hazard risk assessment	Negligible	Negligible	Negligible	Fixed value.
Improvement of C sequestration at site by blocking drains, restoration of habitat etc.				
Improvement of degraded bog				
Area of degraded bog to be improved (ha)	0	0	0	No bog restoration works proposed other than those in the borrow pit – see below.
Water table depth in degraded bog before improvement (m)	n/a	n/a	n/a	n/a
Water table depth in degraded bog after improvement (m)	n/a	n/a	n/a	n/a
Time required for hydrology and habitat of bog to return to its previous state on restoration (years)	n/a	n/a	n/a	n/a
Period of time when effectiveness of the improvement in degraded bog can be guaranteed (years)	n/a	n/a	n/a	n/a
Improvement of felled plantation				
Area of felled plantation to be improved (ha)	0	0	0	N/A
Water table depth in felled area before improvement (m)	0	0	0	N/A

Input data	Stornoway Wind Farm (Proposed Development)			Comments/Assumptions
	Expected	**Minimum**	**Maximum**	
Water table depth in felled area after improvement (m)	0	0	0	N/A
Time required for hydrology and habitat of felled plantation to return to its previous state on restoration (years)	5	2	10	Estimated values, based on professional judgement.
Period of time when effectiveness of the improvement in felled plantation can be guaranteed (years)	10	5	15	Estimated values, based on professional judgement.
Restoration of peat removed from borrow pits				
Area of borrow pits to be restored (ha)	10.4	9.4	11.4	Restoration principally involves using peat excavated from elsewhere within the site as outlined in the PMP provided in AI Appendix 9H. Minimum = 10% less, maximum = the same as expected (full area of Borrow Pit).
Depth of water table in borrow pit before restoration with respect to the restored surface (m)	0.15	0.1	0.2	Estimated water table depth in borrow pit before restoration. Using average water table depth.
Depth of water table in borrow pit after restoration with respect to the restored surface (m)	0.1	0.05	0.15	Restored water table depth expected, estimated value entered.
Time required for hydrology and habitat of borrow pit to return to its previous state on restoration (years)	10	8	12	Expected case based upon professional judgement. Minimum and maximum entered as a range.
Period of time when effectiveness of the restoration of peat removed from borrow pits can be guaranteed (years)	15	12	18	The restoration measures are expected to last the lifetime of the wind farm (i.e. following restoration to previous state).
Removal of drainage from foundations and hardstanding				Assume no removal of drainage.
Water table depth around foundations and hardstanding before restoration	0	0	0	
Water table depth around foundations and hardstanding after restoration	0	0	0	
Time to completion of backfilling, removal of any surface drains and full restoration of the hydrology (years)	0	0	0	

Input data	Stornoway Wind Farm (Proposed Development)			Comments/Assumptions
	Expected	**Minimum**	**Maximum**	
Restoration of site after decommissioning				
Will you attempt to block any gullies that have formed due to the wind farm?	Yes	Yes	No	Assumes that any gullies caused by construction of the wind farm would be blocked to maintain habitats except worst case scenario (maximum column).
Will you attempt to block all artificial ditches and facilitate rewetting?	No	No	No	
Will the habitat of the site be restored on decommissioning				
Will you control grazing on degraded areas?	Yes	Yes	Yes	If required. Details provided in AI Appendix 9I: Outline Habitat Management Plan.
Will you manage areas to favour reintroduction of species	No	No	No	
Construction Input Data				
Area 1				
Number of turbines in this area	5	5	5	Number of turbines included in Area.
Turbine foundations				
Depth of hole dug when constructing foundations	0.4	0.3	0.5	Average peat depth across turbines in this area.
Approximate geometric shape of hole dug when constructing foundations	Circular	Circular	Circular	Circular option now available on online calculator, and is the most likely shape for turbine foundation.
Length at surface (m)	11.5	11.5	11.5	Based on EIA Figure 4.4 in the EIA Report.
Width at surface (m)	11.5	11.5	11.5	Based on AI Figure 4.5 in the EIA Report.
Length at bottom (m)	9	9	9	Based on AI Figure 4.5 in the EIA Report.
Width at bottom (m)	9	9	9	Based on AI Figure 4.5 in the EIA Report.
Volume of concrete used in the entire area (m3)	180	170	190	Calculated from area of rock anchor foundations and depth of excavation. Range given to allow for a range of candidate turbines, with 190m^3 being the largest.
Hardstanding				
Depth of hole dug when constructing hardstanding	0.85	0.8	0.9	Average peat depth across turbines in this area
Approximate geometric shape of hole dug when constructing hardstanding	Rectangular	Rectangular	Rectangular	

Input data	Stornoway Wind Farm (Proposed Development)			Comments/Assumptions
	Expected	**Minimum**	**Maximum**	
Length at surface (m	50	50	50	Based on EIA Figure 4.4 in the EIA Report.
Width at surface (m)	25	25	25	Based on EIA Figure 4.4 in the EIA Report.
Length at bottom (m)	50	50	50	Based on EIA Figure 4.4 in the EIA Report.
Width at bottom (m)	25	25	25	Based on EIA Figure 4.4 in the EIA Report.
Is piling used?	No	No	No	Piling not likely to be used.
Area 2				
Number of turbines in this area	21	21	21	Number of turbines included in Development
Turbine foundations				
Depth of hole dug when constructing foundations	1.2	1.0	1.4	Average peat depth across turbines in this area.
Approximate geometric shape of hole dug when constructing foundations	Circular	Circular	Circular	Circular option now available on online calculator, and is mostly likely shape for turbine foundation.
Length at surface (m)	16	16	16	Average size of foundation, based on EIA Figure 4.4 and AI Figure 4.5 in the EIA Report and the foundation type identified per turbine.
Width at surface (m)	16	16	16	Average size of foundation, based on AI EIA Figure 4.4 and AI Figure 4.5 in the EIA Report and the foundation type identified per turbine.
Length at bottom (m)	13.7	13.7	13.7	Average size of foundation, based on EIA Figure 4.4 and AI Figure 4.5 in the EIA Report and the foundation type identified per turbine.
Width at bottom (m)	13.7	13.7	13.7	Average size of foundation, based on EIA Figure 4.4 and AI Figure 4.5 in the EIA Report and the foundation type identified per turbine.
Volume of concrete used in the entire area (m3)	311	300	320	Calculated from area of turbine foundations and depth of excavation. Range given to allow for a range of foundation designs.
Hardstanding				
Depth of hole dug when constructing hardstanding	1.3	1.1	1.5	Average peat depth across crane pads in this area.
Approximate geometric shape of hole dug when constructing hardstanding	Rectangular	Rectangular	Rectangular	
Length at surface (m	52.5	52.5	52.5	Based on EIA Figure 4.4 in the EIA Report. Includes allowance for batters.

Input data	Stornoway Wind Farm (Proposed Development)			Comments/Assumptions
	Expected	**Minimum**	**Maximum**	
Width at surface (m)	27.5	27.5	27.5	Based on EIA Figure 4.4 in the EIA Report. Includes allowance for batters.
Length at bottom (m)	50	50	50	Based on EIA Figure 4.4 in the EIA Report.
Width at bottom (m)	25	25	25	Based on EIA Figure 4.4 in the EIA Report.
Is piling used?	No	No	No	Piling not likely to be used.
Area 3				
Number of turbines in this area	9	9	9	Number of turbines included in Development.
Turbine foundations				
Depth of hole dug when constructing foundations	2.8	2.7	2.9	Average peat depth across turbines in this area.
Approximate geometric shape of hole dug when constructing foundations	Circular	Circular	Circular	Circular option now available on online calculator, and is mostly likely shape for turbine foundation.
Length at surface (m)	13	13	13	Average size of foundation, based on EIA Figure 4.4 and AI Figure 4.5 in the EIA Report and the foundation type identified per turbine.
Width at surface (m)	13	13	13	Average size of foundation, based on EIA Figure 4.4 and AI Figure 4.5 in the EIA Report and the foundation type identified per turbine.
Length at bottom (m)	10.6	10.6	10.6	Average size of foundation, based on EIA Figure 4.4 and AI Figure 4.5 in the EIA Report and the foundation type identified per turbine.
Width at bottom (m)	10.6	10.6	10.6	Average size of foundation, based on EIA Figure 4.4 and AI Figure 4.5 in the ESEIA Report and the foundation type identified per turbine.
Volume of concrete used in the entire area (m3)	225	215	235	Calculated from area of turbine foundations and depth of excavation. Range given to allow for a range of foundation designs.
Hardstanding				
Depth of hole dug when constructing hardstanding	2.4	2.3	2.5	Average peat depth across crane pads in this area.
Approximate geometric shape of hole dug when constructing hardstanding	Rectangular	Rectangular	Rectangular	
Length at surface (m	52.5	52.5	52.5	Based on EIA Figure 4.4 in the EIA Report. Includes allowance for batters.

Input data	Stornoway Wind Farm (Proposed Development)			Comments/Assumptions
	Expected	**Minimum**	**Maximum**	
Width at surface (m)	27.5	27.5	27.5	Based on EIA Figure 4.4 in the EIA Report. Includes allowance for batters.
Length at bottom (m)	50	50	50	Based on EIA Figure 4.4 in the EIA Report.
Width at bottom (m)	25	25	25	Based on EIA Figure 4.4 in the EIA Report.
Is piling used?	No	No	No	Piling not likely to be used.

© Wood Environment & Infrastructure Solutions UK Limited

Appendix G
Confidential Reference Number

Please see confidential report.

wood.