

0 km 3 km
Scale 1:50,000 @ A3

Wind Farm Key: Stornoway Wind Farm Existing Consented

- Notes:
- Key for ZTV and cumulative wind farms as illustrated on Figure 6.22a.
 - The OS Terrain 50 data on the wirelines and ZTV does not take into account the screening effects of any localised landform, vegetation and built-form.
 - Wirelines illustrate a 90° field of view (unless otherwise stated) and are provided for illustrative purposes only.



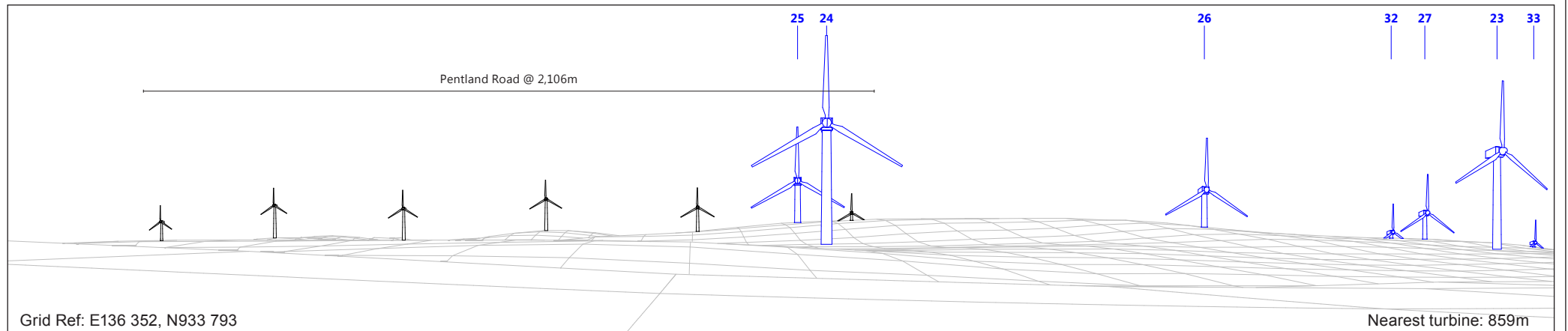
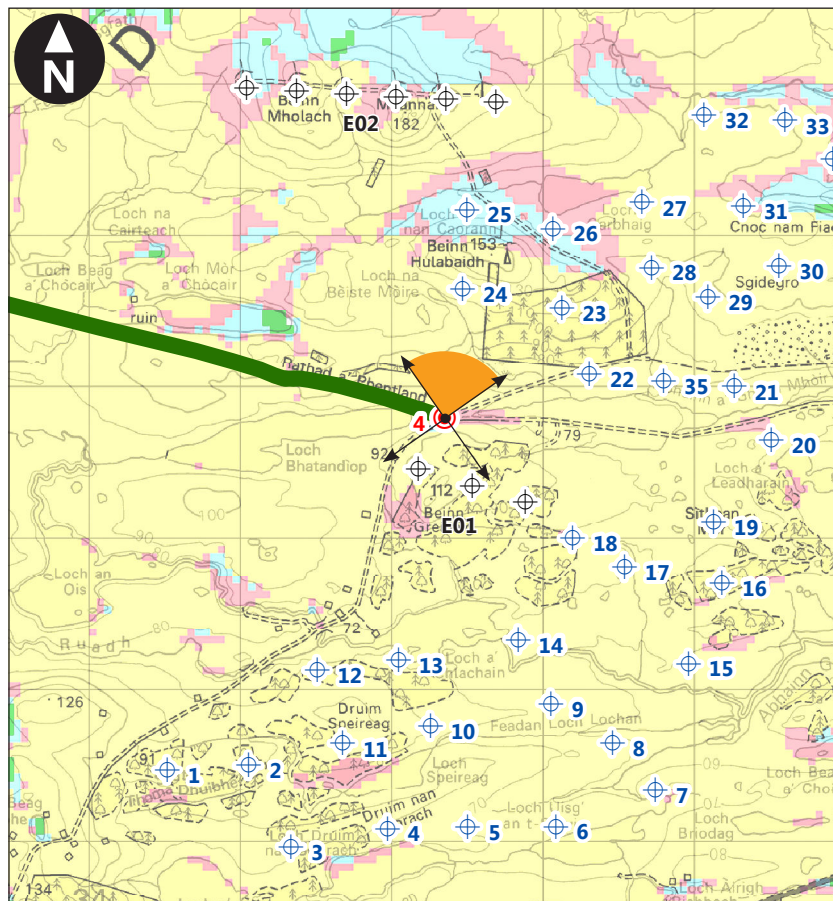
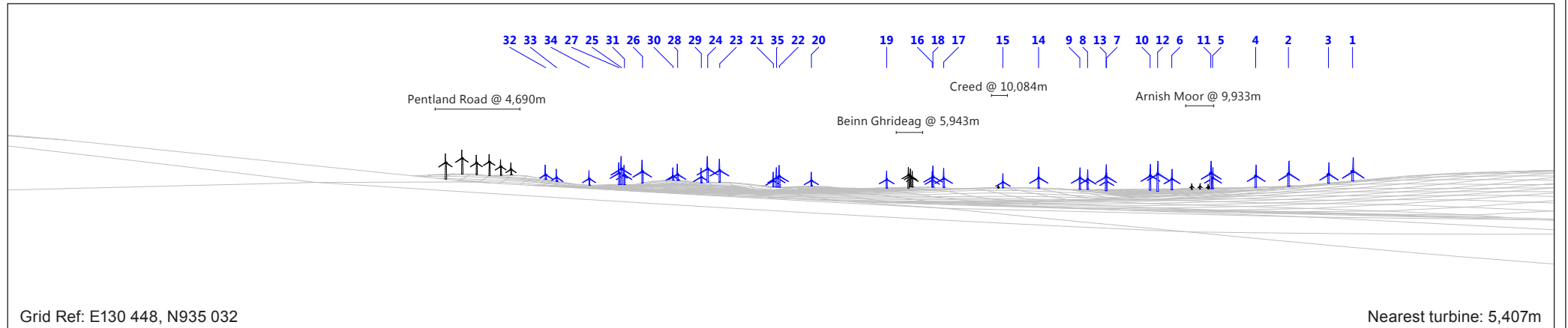
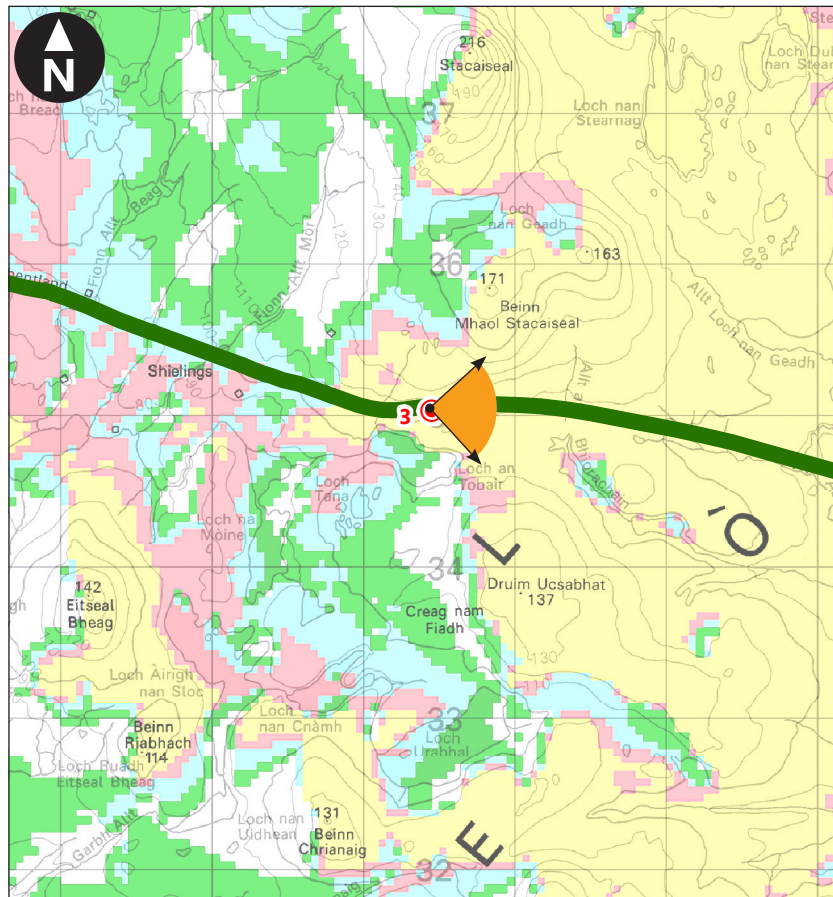
Figure 6.22b
Sequential Route Assessment:
Rathad a'Phentland (Phentland Road)

Stornoway Wind Farm
EIA Report

March 2019



wood.



- Notes:
- i) Key for ZTV and cumulative wind farms as illustrated on Figure 6.22a.
 - ii) The OS Terrain 50 data on the wirelines and ZTV does not take into account the screening effects of any localised landform, vegetation and built-form.
 - iii) Wirelines illustrate a 90° field of view (unless otherwise stated) and are provided for illustrative purposes only.



Figure 6.22c
Sequential Route Assessment:
Rathad a' Pentland (Phentland Road)

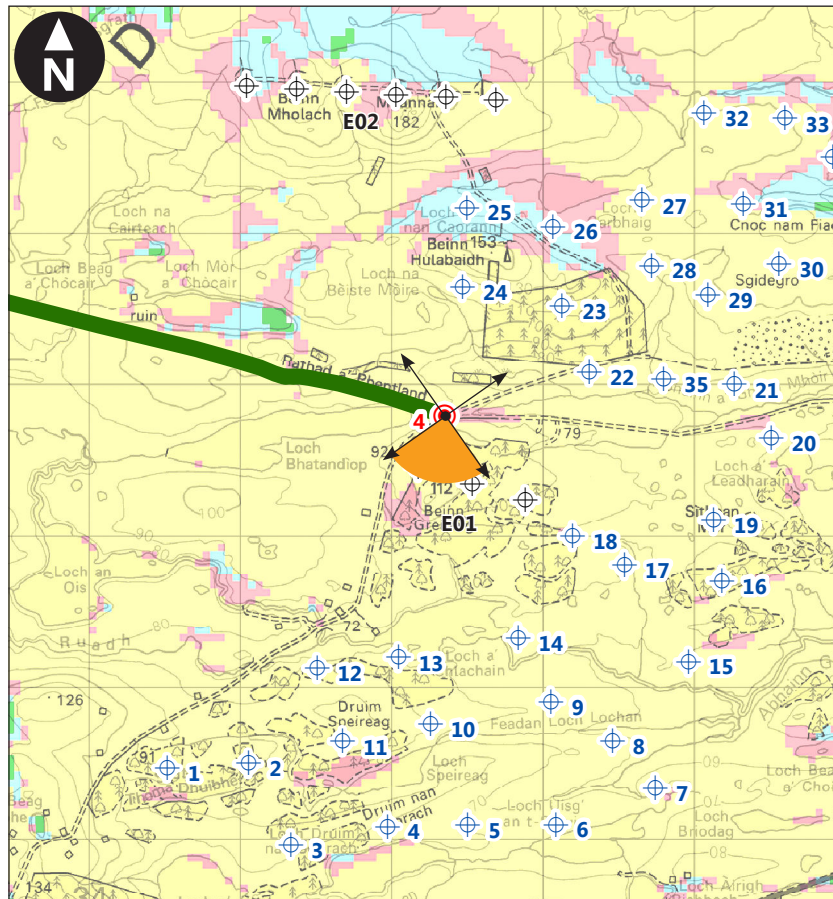
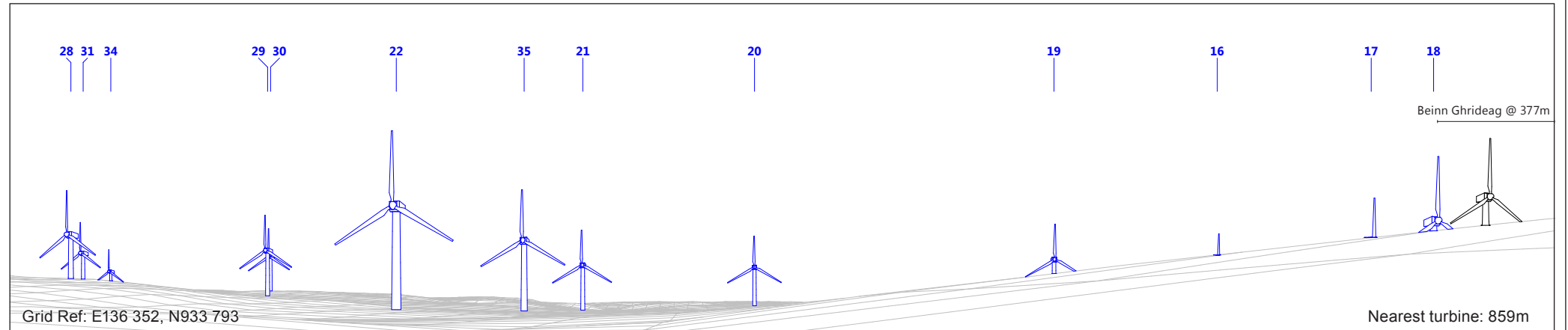
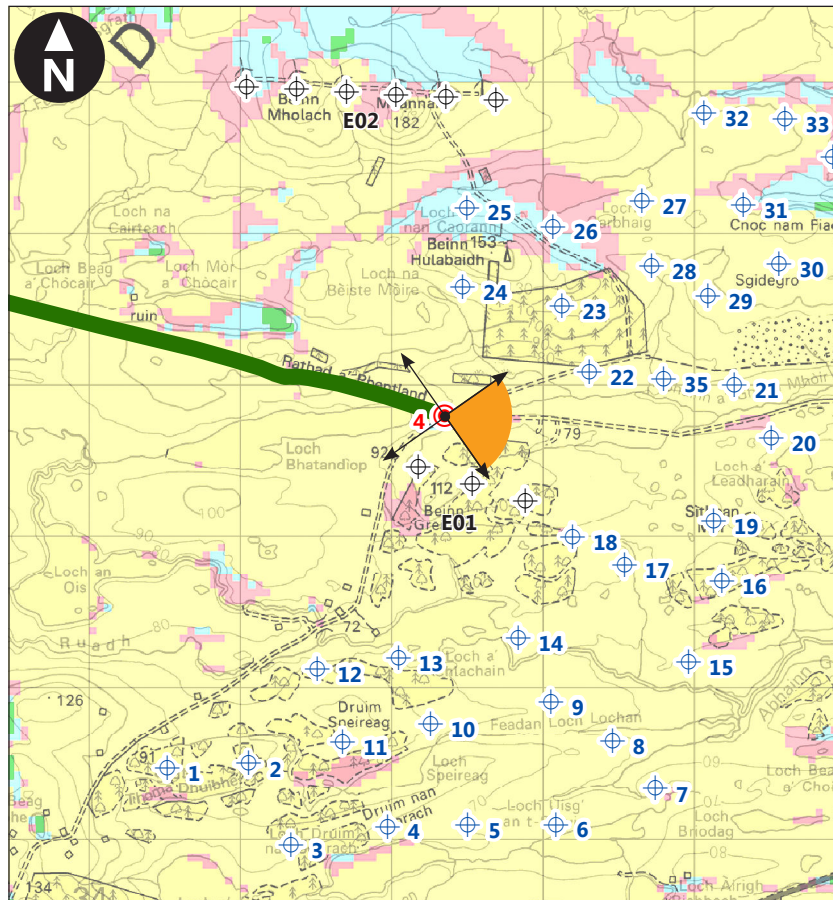
Stornoway Wind Farm
EIA Report

March 2019



wood.

Wind Farm Key: Stornoway Wind Farm Existing Consented



0 km 3 km
Scale 1:50,000 @ A3

Wind Farm Key: Stornoway Wind Farm Existing Consented

- Notes:
- Key for ZTV and cumulative wind farms as illustrated on Figure 6.22a.
 - The OS Terrain 50 data on the wirelines and ZTV does not take into account the screening effects of any localised landform, vegetation and built-form.
 - Wirelines illustrate a 90° field of view (unless otherwise stated) and are provided for illustrative purposes only.



Figure 6.22d
Sequential Route Assessment:
Rathad a' Pentland (Phentland Road)

Stornoway Wind Farm
EIA Report

March 2019



wood.