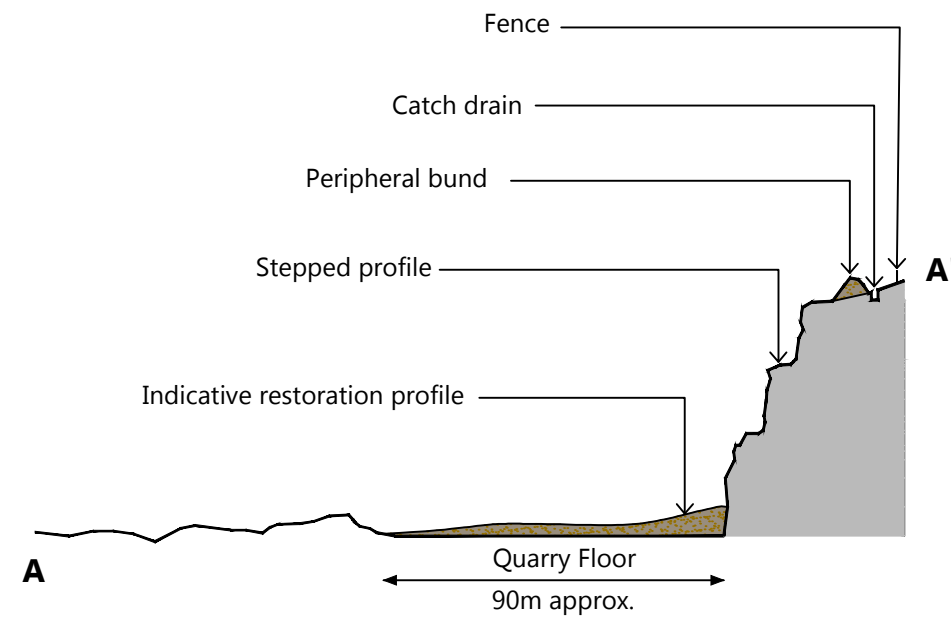
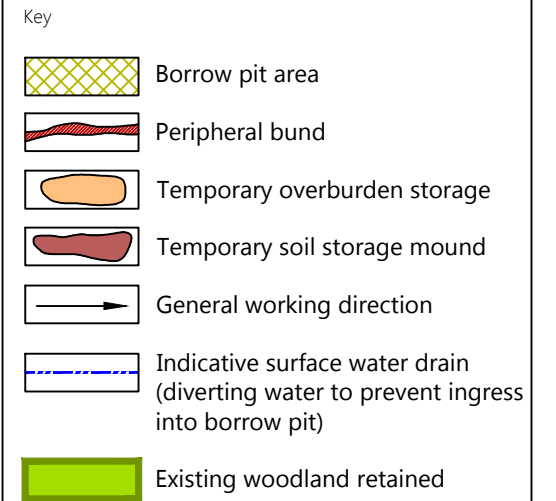


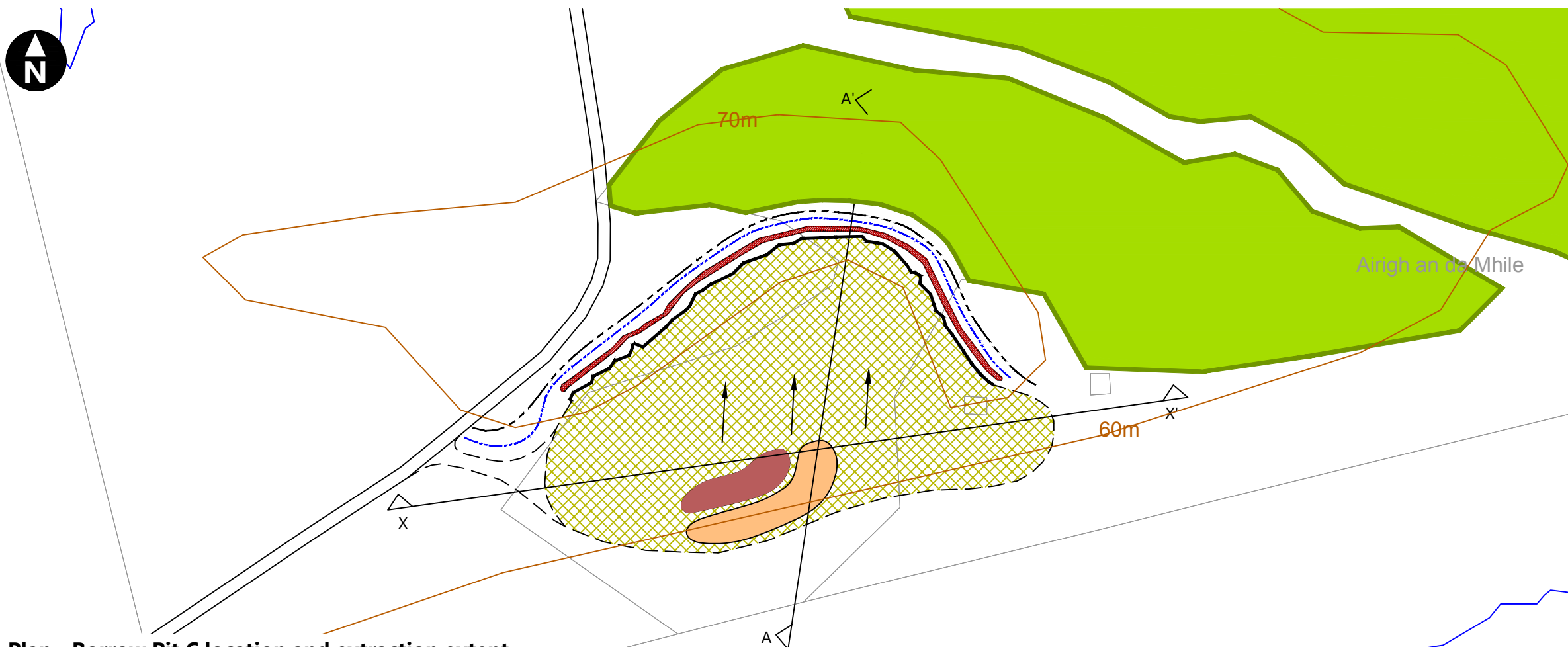
Elevation X-X' - Indicative borrow pit design
Scale 1:2000 (vertical exaggeration x5)



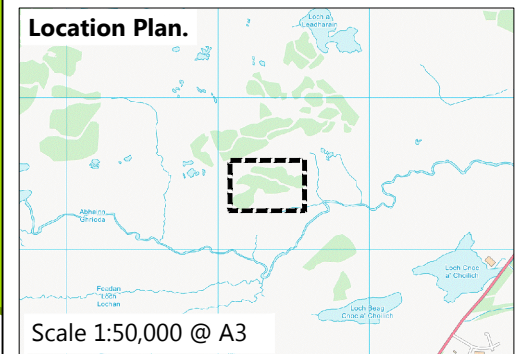
Section A-A' - Indicative borrow pit design
Scale 1:2000 (vertical exaggeration x5)




- Notes:**
- Indicative design only. Detailed design will require ground investigation using trial pits to determine rockhead, characterise rock mass, groundwater and assess slope stability parameters and drainage.
 - Indicative Borrow Pit C area 19,340m²
 - Indicative Borrow Pit C dimensions 205 x 90m
 - Indicative depth is 12.5m
 - Indicative volume 60,000m³
 - Restoration profile is indicative only.



Plan - Borrow Pit C location and extraction extent
Scale 1:2000



© Crown copyright. All rights reserved. Licence number AL100001776.

Client

 Lewis Wind Power
 Cumhachd Gaoithe

Stornoway Wind Farm

Figure 4.12c
Indicative Borrow Pit C design

February 2018