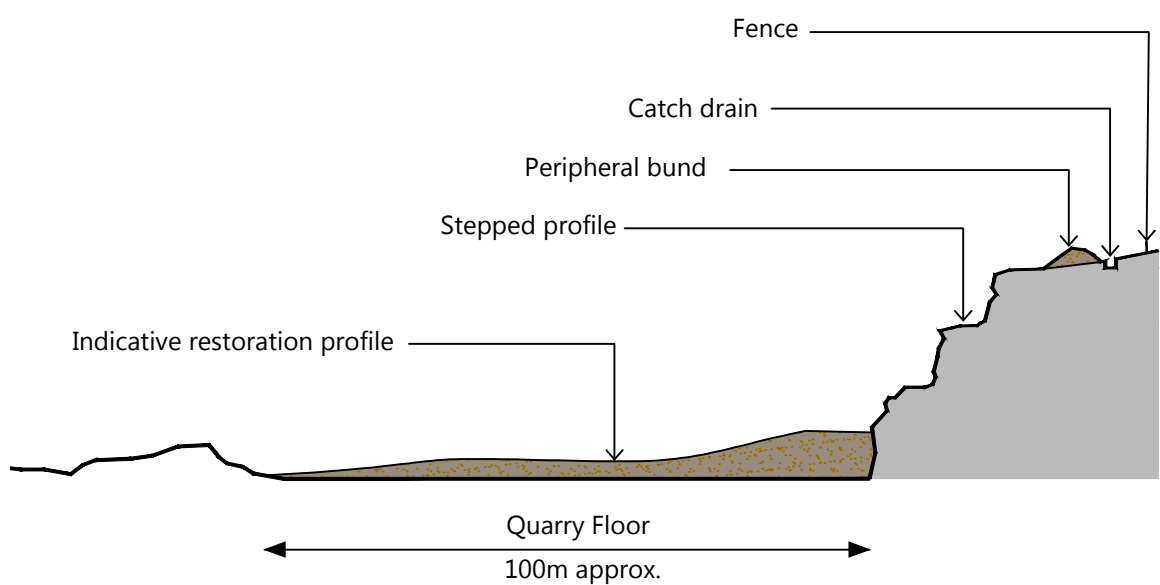


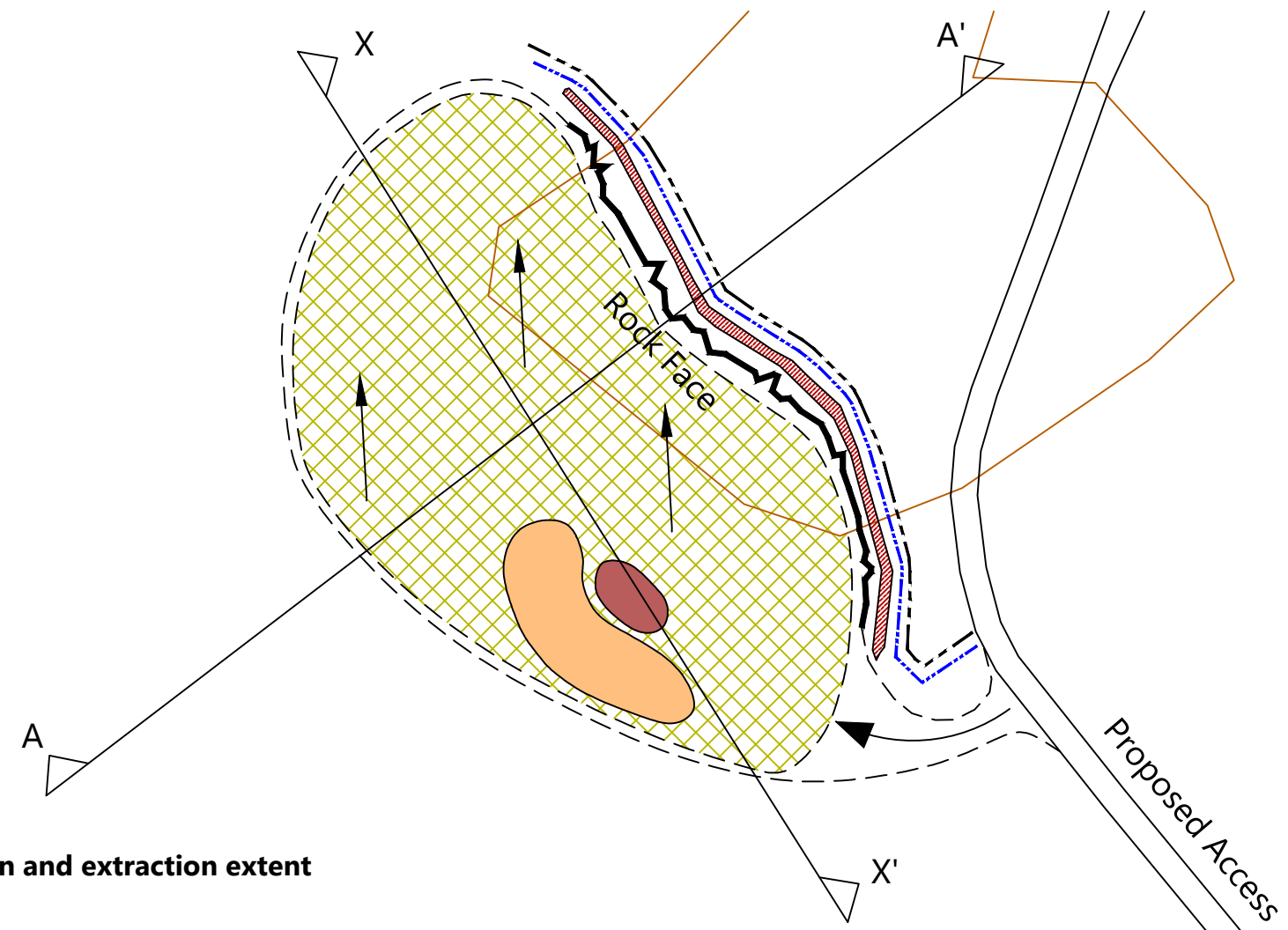
Elevation X-X' - Indicative borrow pit design
Scale 1:1250 (vertical exaggeration x3)



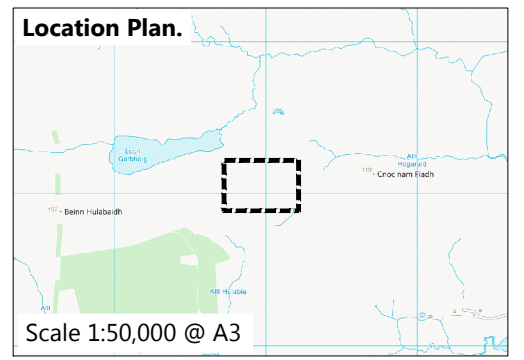
Section A-A' - Indicative borrow pit design
Scale 1:1250 (vertical exaggeration x3)

- Key
- Borrow pit area
 - Peripheral bund
 - Temporary overburden storage
 - Temporary soil storage mound
 - General working direction
 - Indicative surface water drain (diverting water to prevent ingress into borrow pit)
 - Fence

- Notes:
1. Indicative design only. Detailed design will require ground investigation using trial pits to determine rockhead, characterise rock mass, groundwater and assess slope stability parameters and drainage.
 2. Indicative Borrow Pit B area 10,000m²
 3. Indicative Borrow Pit B dimensions 100 x 100m
 4. Indicative depth is 12.5m
 5. Indicative volume 30,000m³
 6. Restoration profile is indicative only.



Plan - Borrow Pit B location and extraction extent
Scale 1:1250



© Crown copyright. All rights reserved. Licence number AL100001776.

Client

Lewis Wind Power
 Cumhachd Gaoithe

Stornoway Wind Farm

Figure 4.12b
Indicative Borrow Pit B design

H:\Projects\40001_GOS_Stornoway\0040_Design\ACAD\40001-Gos376_Borrow Pit_B.dwg Originator: STEVE HOLIFORD