© Wood Environment & Infrastructure Solutions UK Limited

# Appendix 9H
# Peat Management Plan

Lewis Wind Power

# Stornoway Wind Farm

Peat Management Plan

Wood Environment & Infrastructure Solutions UK Limited – April 2019

wood.

## Report for

Grant Folley

Lewis Wind Power
EDF Renewables

## Main contributors

Tim Doggett
Graham Burt-Smith

## Issued by

[redacted]

Graham Burt-Smith

## Approved by

[redacted]

Sue Birnie

## Wood

Doherty Innovation Centre
Pentlands Science Park
Bush Loan
Penicuik
Midlothian EH26 0PZ
United Kingdom
Tel +44 (0)131 448 1150

Doc Ref. 40001CGos044

w:\gwm\data\project\40001 stornoway optimisation feasibility study\g030 general\2018 section 36 application\eia report\volume 4 appendices\appendix 9\9h - pmp\appendix 9h peat management plan.docx

## Copyright and non-disclosure notice

The contents and layout of this report are subject to copyright owned by Wood (© Wood Environment & Infrastructure Solutions UK Limited 2019) save to the extent that copyright has been legally assigned by us to another party or is used by Wood under licence. To the extent that we own the copyright in this report, it may not be copied or used without our prior written agreement for any purpose other than the purpose indicated in this report. The methodology (if any) contained in this report is provided to you in confidence and must not be disclosed or copied to third parties without the prior written agreement of Wood. Disclosure of that information may constitute an actionable breach of confidence or may otherwise prejudice our commercial interests. Any third party who obtains access to this report by any means will, in any event, be subject to the Third Party Disclaimer set out below.

## Third party disclaimer

Any disclosure of this report to a third party is subject to this disclaimer. The report was prepared by Wood at the instruction of, and for use by, our client named on the front of the report. It does not in any way constitute advice to any third party who is able to access it by any means. Wood excludes to the fullest extent lawfully permitted all liability whatsoever for any loss or damage howsoever arising from reliance on the contents of this report. We do not however exclude our liability (if any) for personal injury or death resulting from our negligence, for fraud or any other matter in relation to which we cannot legally exclude liability.

## Management systems

This document has been produced by Wood Environment & Infrastructure Solutions UK Limited in full compliance with our management systems, which have been certified to ISO 9001, ISO 14001 and OHSAS 18001 by LRQA.

## Document revisions

| No. | Details | Date |
|---|---|---|
| 1 | Draft | April 2019 |
| 2 | Final | 30 April 2019 |

# Executive summary

## Purpose of this report

This Peat Management Plan has been prepared to quantify the volume of peat that is expected to be excavated during construction of the proposed Stornoway Wind Farm. In total, it is estimated that this is approximately 24% less than the volume of peat that was proposed to be excavated for the 2015 layout.

Proposals for peat reinstatement are presented which demonstrate that all of the excavated peat can be beneficially re-used within the Development Site either immediately or following a period of temporary storage.

Control measures are identified to protect peat during stripping and temporary storage / stockpiling activities. These control measures are also designed to ensure that stripped peat remains viable, throughout the construction works.

A description is given of the requirement for *in situ* inspections at specific times during the construction phase and a stockpile inspection checklist is provided.

An auditing process is set out to ensure that the correct checks and inspections are carried out and that non-compliances are identified, reported and rectified. It is expected that the auditing process for recording peat conditions and stockpiling would form part of the Construction Environmental Management Plan for the construction phase. This would include phasing plans covering peat stripping, temporary storage / stockpiling and reinstatement.

# Contents


## 1. Introduction 7

## 2. Baseline Peat Resource 9

2.1 Overview 9
2.2 Peat Depth 9
2.3 Topography 10
2.4 Potential Impacts on Peat during Construction 10

## 3. Quantitative Assessment of Peat Volumes 13

3.1 Excavated Peat 13
3.2 Potential Uses of Peat for Site Reinstatement 15
3.3 Temporary Peat Storage 17

## 4. Control Measures 19

4.1 Peat Stripping 19
4.2 Temporary Peat Storage and Stockpiles 19
4.3 Peat Reinstatement / Restoration 21
4.4 General Control Measures 22

## 5. Monitoring and Inspection 23

## 6. References 25

Table 3.1 Categories of Peat at Proposed Infrastructure Locations 14
Table 3.2 Total Volumes of Peaty (Carbon Rich) Soils and Peat Stripped during Construction 15
Table 3.3 Indicative Volumes of Peaty (Carbon Rich) Soils and Peat to be used for Reinstatement 17
Table 3.4 Indicative Temporary Peat Storage Requirements if Peat Turves are Stored in a Single Layer (0.5m Deep) and Storage of Loose Peat is up to 1m Deep 18
Table 5.1 Summary of PMP Roles and Responsibilities 24

Figure 2.1 Peat Survey Dataset After Page 12
Figure 2.2 Interpolated Peat Depths After Page 12
Figure 3.1 Floating Roads After Page 18
Figure 3.2 Indicative Peat Storage Areas After Page 18

| | |
|---|---|
| Appendix A | Excavated Peat |
| Appendix B | Peat Restoration |
| Appendix C | Soil Stockpile Indicative Inspection Checklist |
| Appendix D | Indicative Audit Checklist |
| Appendix E | Peat Slide Risk Assessment |
| Appendix F | Carbon Balance |
| Appendix G | Confidential Reference Number |

# 1. Introduction

Stornoway Wind Farm Limited (the Applicant) proposes to construct Stornoway Wind Farm (the Proposed Development) which would consist of a maximum of 35 wind turbines plus associated crane pads; approximately 28.7km of new internal wind farm tracks; a power cable network connecting the wind turbines to a substation or one of two secondary substations; four construction compounds; and five borrow pits.

This Peat Management Plan (PMP) quantifies the volume of peat that is expected to be excavated for the Proposed Development, identifies temporary storage requirements and potential uses of excavated peat for subsequent reinstatement and/or restoration which is ecologically beneficial. A range of control measures is proposed to ensure that the peat is protected as far as practically possible during excavation, transportation, temporary storage and subsequent reinstatement/ restoration. The PMP also sets out a range of monitoring and inspection protocols.

It is expected that the PMP would form part of an overarching Construction Environmental Management Plan (CEMP) and would be used by environmental managers and site contractors as the basis to control, record and audit environmental management activities relating to peat conditions and to ensure that peat remains in good condition for future re-use within the Development Site.

The methods set out in this PMP have been developed in line with good practice (Scottish Renewables *et al.*, 2012 and 2015).

# 2. Baseline Peat Resource

## 2.1 Overview

Published geological mapping of superficial soils indicates the entire site to be underlain by peat.

The Carbon and Peatland Map (Scottish Natural Heritage, 2016) identifies that the Development Site is almost entirely underlain by Class 1 peat, which is defined as "*Nationally important carbon-rich soils, deep peat and priority peatland habitat; Areas likely to be of high conservation value*".

For the purposes of this PMP, peat is sub-divided into three categories that form a continuum based upon peat depth as follows:

- **Peaty (Carbon-Rich) Soils** where the depth of the organic horizon is less than 0.5m;
- **Peat** where the depth of the organic horizon is between 0.5m and 1.00m; and
- **Deep Peat** where the depth of the organic horizon is greater than 1.00m deep. This accords with the definition in the Scottish Government's *Guidance on Developments on Peatland - Site Surveys*. The definition of deep peat in Scotland being more than 1m deep is also referenced in the JNCC Report No. 445: Towards an assessment of the state of UK peatlands (JNCC, 2011).

A full description of the vegetation within the Development Site is provided in the 2019 Stornoway Wind Farm Environmental Impact Assessment Report (**EIA Report**) Chapter 9: Ecology. In summary, the Development Site is dominated by blanket mire plant communities that are in good condition and peat formation activity is relatively high. Although some areas have undergone erosion in the past, resulting in dendritic gullying, there is very little bare peat within the Development Site compared to other areas of blanket bog on the Isle of Lewis and Scotland in general. Around the edges of the blanket bog, where access is easier, peat cutting is common and the peat there is generally less deep. However, blanket mire plant communities frequently flourish, which indicates that there is active peat formation even in these areas.

The peatland within the development site displays geomorphological features typical of blanket peat, including:

- Areas of dendritic and linear gullying;
- Diffuse drainage lines, or flushes; and
- Pool and hummock complexes.

The natural morphology of the Development Site has been disturbed by cutting and forestry, with both linear and arcuate drainage clearly visible in forested and deforested areas, and linear and complex cuttings over wide areas. The presence of gullying and diffuse lines indicates that there is likely to be an extensive and complex network of subsurface drainage lines across the Development Site.

## 2.2 Peat Depth

Peat probing was undertaken for the Consented Development. These combined preliminary probing and detailed peat probing were undertaken within the Development Site at the time. The probing covered an initial design iteration at 25m centres along the proposed access tracks and localised 10m centres at turbines out to 50m radius in accordance with Scottish Government guidance at the time.

Further peat probing has been undertaken in 2019. This comprised two visits:

- Visit 1 included a total of 1,010 peat probes. These were sunk to probe 10m "cross hairs" on the final site layout turbine positions of the Proposed Development (circa 25 probes per turbine position) and 100m centres along new tracks with 25m adjacent on either side of track to give an indication of the peat deposits underlying the final site layout turbine locations and allow for any further re-location considerations;
- Visit 2 included a total of 2,873 peat probes. These infilled the access tracks to 50m intervals and also every 10m at turbine locations within the 50m radius as recommended in *Guidance on Developments on Peatland* (Scottish Government *et al.*, 2017).

Full details of the peat probing methodology are provided in **Appendix E: Peat Slide Risk Assessment**. With regard to peat depths, the surveys record that the average peat depth is 1.6m with the deepest peat recorded at T13 (4.2m) and T26 (4.1m). These turbines are situated in flat low-lying topographic areas near surface water bodies.

In total 11,519 peat probes have been completed across the different surveys.

Volumes of peat to be excavated have been calculated for this PMP by determining the mean peat depth from all sample probes within each specific sector of access track or other infrastructure component and multiplying this by the surface area of the component.

The distribution of sample sites and peat depths are displayed in **Figure 2.1**. An interpolated peat depth map is provided at **Figure 2.2**.

## 2.3 Topography

The primary influence of topography in relation to peat and built infrastructure is in controlling the direction and rate of water flow, and in terms of slope angle, acting as a fundamental control on peat stability. The site as a whole is of relatively low relief, ranging between 50m and 150m above Ordnance Datum (AOD), with elevation generally declining from the north-west of the development site to the south-east.

Accordingly, slope angles are generally very low, typically flat (0-1˚) other than where access tracks traverse gentle slopes to reach turbine locations on slightly raised areas. For further details, please see **Appendix E**.

The **EIA Report** Chapter 4: Project Description and Chapter 11: Geology, Hydrology and Hydrogeology set out the measures that would be taken to protect watercourses. In summary, the number of watercourse crossings has been minimised. Where required, crossings would be via a bridge or a culvert, based upon a site-specific assessment, which would seek to minimise potential effects taking account of topographic, hydrological and ecological attributes at each proposed crossing point.

## 2.4 Potential Impacts on Peat during Construction

Principal types of adverse effect that could potentially occur due to the construction of the Proposed Development are:

- **Loss of structural integrity and peat strength**. This could result from a wide range of practices such as:
  - Removing the surface vegetation turf;
  - Excavation, handling and transporting peat (particularly wet, subsurface peat);
  - Trafficking of heavy plant and vehicles across areas consisting of peat and organic surface horizons and vegetation turf;

- Laydown of materials (including excavated peat and mineral soil) on peat and peatland vegetation; and
- During reinstatement of peat, organic surface horizons and vegetation turf or other re-vegetation activities to reinstate pre-construction peatland and heathland habitats.

- **Erosion and gullying**. This is principally caused by the potential exposure of bare peat surfaces – primarily caused by water erosion, due to surface runoff after rainfall;
- **Contamination**. This is principally caused by potential leaks, spillages or inappropriate laydown of materials;
- **Peat slide**. This can result from activities such as laying wet peat on top of wet peat, laying other heavy materials (including excavated mineral soil or other construction materials) on top of wet peat or by inappropriate stockpiling, such as attempting to create stockpiles of peat that are too high, without bunding, engineering or geotechnical support;
- **Interruption of peat hydrology**. The principal cause of this is likely to be poorly planned construction activities leading to changes in water flows resulting in a potential indirect adverse effect upon vegetation, notably blanket bog and/or flushes.

**Section 4** of this PMP sets out a range of control measures that are designed to prevent these effects from occurring.

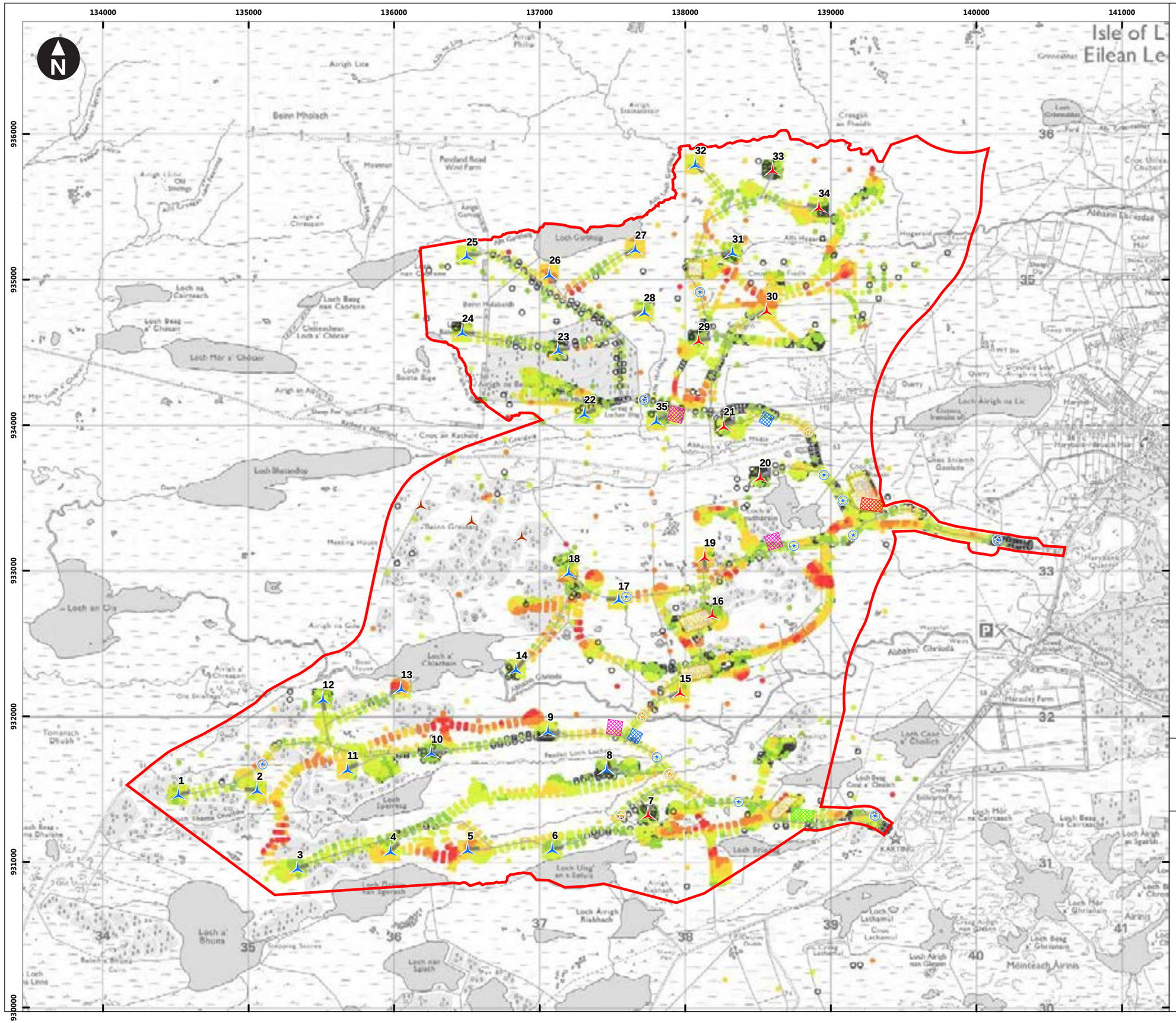


Key

- Development site boundary
- Turbine 180m to blade tip
- Turbine 156m to blade tip
- Cranepad hardstanding
- Site roads
- Bridge
- Culvert
- Borrow pit search area
- Beinn Grideag turbines
- Central / Main substation (grid connection location) 150m x 80m
- Construction Compound 150m x 80m
- Secondary substation 80m x 80m
- Storage / Laydown Areas

**Peat Depth (m)**

- 0 - 0.5
- 0.501 - 1.0
- 1.01 - 2.0
- 2.01- 3.0
- 3.01 - 4. 0
- >4.01

0 500 1,000 1,500 m

Scale at A3: 1:25,000

© Crown Copyright. All rights reserved. Licence number AL100001776.

Client

Lewis Wind Power

Stornoway Wind Farm
Peat Management Plan

**Figure 2.1**
**Peat Survey Dataset**

April 2019

wood.

H:\Projects\40001 SUB Stornoway Wind Farm\D040\ARCGIS\Gos421 PMP Figure 2.1 Peat Survey Dataset.mxd Originator: Tim.Doggett

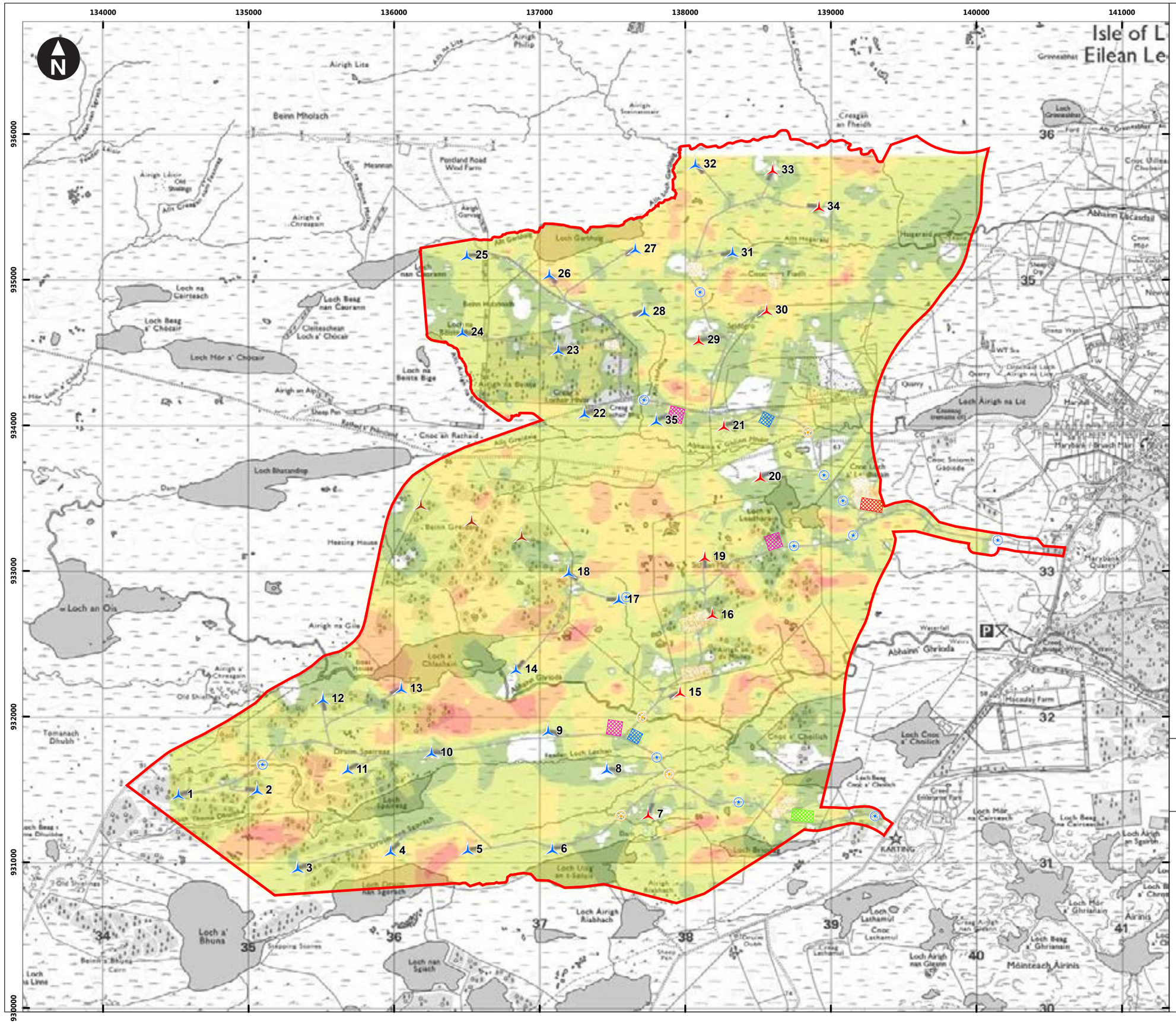
134000
135000
136000
137000
138000
139000
140000
141000
936000
935000
934000
933000
932000
931000
930000
N
Isle of L
Eilean Le
Beinn Mholach
Loch Garbhaig
Loch Airigh na Lit
Loch Bhatandaig
Loch an Ois
Loch a' Bhuna
Loch Airigh Riabhach
Loch Uisg an t-Sabhal
Loch Sgorrabhaig
Loch Cnoc a' Choilich
Loch Bhrisigeadh
Loch Leachavaig
Loch Lachamul
Loch Airigh na Glas
Loch Mór na Cairiseach
Loch Beag na Cairiseach
Loch Mór a' Ghrianain
Loch Beag a' Ghrianain
Loch Airigh na Gleann
Loch na Beiste Bige
Loch Beag a' Chocair
Loch Mór a' Chocair
Loch na Cairiseach
Loch Beag nan Caorann
Loch nan Caorann
Loch na Beiste
Loch nan Spiach
Loch Airigh na Lit
Airigh Lite
Airigh Philip
Airigh Lèoid
Airigh a' Chreagain
Airigh na Glas
Airigh an Airi
Meanan
Pentland Road Wind Farm
Creagan an Fheidh
Cnoc a' Rathaid
Cnoc Sgiomh Gabaide
Cnoc Lach a' Leachavaig
Cnoc a' Choilich
Cnoc Mór
Cnoc Uilea Chubair
Abhainn Uisadail
Abhainn Ghrioda
Abhainn Ghreidaidh
Abhainn Hogarabil
Abhainn a' Gilean Mhóir
Abhainn Loch Garbhaig
Abhainn Loch Leachavaig
Abhainn Airigh na Glas
Abhainn Airigh na Lit
Abhainn Airigh Riabhach
Abhainn Airigh na Beiste
Abhainn Airigh na Beiste Mhóir
Abhainn Airigh Philip
Abhainn Airigh Lèoid
Abhainn Airigh a' Chreagain
Abhainn Airigh Sgiomhach
Abhainn Airigh Sgiomhach Mhóir
Abhainn Airigh Sgiomhach Bhig

# 3. Quantitative Assessment of Peat Volumes

## 3.1 Excavated Peat

Volumes of stripped and excavated peat have been calculated based upon the averages of measured peat depths at each location combined with the expected footprint of infrastructure comprised in the Proposed Development (see **Figures 2.1 and 2.2** for peat depth survey data and interpolated peat depth contour maps).

The design of the Proposed Development has been informed by peat probing surveys, the results of which have been used to help minimise the volume of peat that would need to be excavated. In particular, infrastructure has been located to avoid areas of deepest peat where possible and considering other constraints. The PMP takes account of the following:

- It is anticipated that turbine foundations at the Development Site would comprise a rock anchor foundation system where possible, with excavation anticipated to involve removal of peat within a 4.5m to 6m radius circle. Where this is not possible, the traditional gravity foundation design would be implemented, with excavation anticipated to involve removal of all peat in an 11.5m radius circle. It is anticipated that the Proposed Development will comprise 27 turbine foundations using rock anchor/ cage foundations and 8 using gravity foundations;
- Areas of hard standing would be constructed adjacent to the turbines to create a stable base for assembly cranes. Each area would involve removal of all peat and soil to a stable base within an area of approximately 50m by 25m (i.e. 1,250m$^2$), with the exact arrangement being modified to suit the specific requirements of the turbine, the crane and local topography;
- The main substation compound would comprise a hard standing with maximum dimensions of approximately 150m x 80m. Two secondary substations would also be constructed, requiring compounds measuring 80m x 80m;
- The main construction compound would be a maximum of 150m by 80m in area and there would be three smaller satellite compounds, which would be 100m by 100m. These construction compounds would involve temporary removal of peat to a depth of 0.8m, with full reinstatement following construction;
- Five borrow pits are proposed as the source of aggregate for construction of wind farm tracks, turbine bases, crane hard-standings, the main construction compound and auxiliary compounds, the substation compounds, and site office. The anticipated areas would be as follows:
  - Borrow pit A 260m x 150m;
  - Borrow pit B 100m x 100m;
  - Borrow pit C 205m x 90m;
  - Borrow pit D 200m x 120m; and
  - Borrow pit E 175m x 85m.

  Peat and soils would be temporarily removed whilst the borrow pits are active.
- Approximately 28.7km of new internal wind farm tracks would be required for the Proposed Development. These tracks would be 5m wide on the running surface. Temporary passing

places (58 no. up to 33m x 4m) would also be provided every 500m (or as required) to facilitate traffic movements;

**Table 3.1** identifies the proposed infrastructure that is located within each of the three peat depth categories.

Table 3.1 Categories of Peat at Proposed Infrastructure Locations

| Peat Categories | Infrastructure |
|---|---|
| **Peaty (Carbon-Rich) Soils** | 5 turbine foundations – T8, T9, T16, T20 & T33 |
| | 1 crane hard standing – T33 |
| | Borrow pits A & B |
| | 5,100m of new access track including 10 passing places |
| **Peat** | 7 turbine foundations – T6, T7, T10, T22, T24, T29 & T31 |
| | 9 crane hard standings – T6, T7, T8, T9, T10, T22, T29, T31 & T35 |
| | 4 construction compounds |
| | 2 secondary substation compounds |
| | Borrow pits C, D & E |
| | 8,100m of new access track including 17 passing places |
| **Deep Peat** | 23 turbine foundations - T1, T2, T3, T4, T5, T11, T12, T13, T14, T15, T17, T18, T19, T21, T23, T25, T26, T27, T28, T30, T32, T34 & T35 |
| | 25 crane hard standings – T1, T2, T3, T4, T5, T11, T12, T13, T14, T15, T16, T17, T18, T19, T20, T21, T23, T24, T25, T26, T27, T28, T30, T32 & T34 |
| | Main substation compound |
| | 15,500m of access tracks (to be floated) including 31 passing places |

In total, it is estimated that 232,402m$^3$ of peat, or peaty soils, would need to be excavated. Of this total, 24,179m$^3$ would be peaty (carbon rich) soils and 208,223m$^3$ would be peat. This represents a 24% reduction in the volume of peat that was proposed to be excavated for the Consented Development.

Access tracks would be floated in all areas of deep peat (15,500m plus an anticipated 31 passing places) – please see **Figure 3.1**.

These figures are broken down by infrastructure in **Table 3.2** and full details are set out in **Appendix A.**

Table 3.2 Total Volumes of Peaty (Carbon Rich) Soils and Peat Stripped during Construction

| Infrastructure | Estimated Acrotelmic[1] Peat Volume to be Excavated ($m^3$) | Estimated Catotelmic[2] Peat Volume to be Excavated ($m^3$) | Estimated Peat Volume to be Excavated ($m^3$) | % Change Compared to Consented Development* |
|---|---|---|---|---|
| **Turbine Foundations** | 3,246 | 6,497 | **9,743** | -71% |
| **Crane Hard Standings** | 22,012 | 44,474 | **66,486** | +62% |
| **Substations (x 3)** | 12,400 | 14,080 | **26,480** | +170% (substations and construction compounds combined) |
| **Temporary Constructions Compounds** | 21,000 | 12,300 | **33,300** | |
| **Borrow Pits (A, B, C, D & E)** | 45,637 | 13,172 | **58,809** | -53% |
| **Access Tracks (13,200m) plus passing places (27)** | 28,077 | 9,506 | **37,583** | -56% |
| **TOTALS** | **132,372** | **100,029** | **232,401** | -24% |

* Key differences in peat volumes:

- Turbine foundations reduction due to use of rock anchors;
- Crane hard standings increased dimensions due to increased size of turbines;
- Substations and temporary construction compounds increase due to much bigger construction compounds;
- Borrow pits reduction due to targeting shallower peat depths; and
- Access tracks reduction due to increased use of floating roads.

## 3.2 Potential Uses of Peat for Site Reinstatement

Potential uses of peat for site reinstatement/ restoration have been identified in accordance with accepted guidance, notably *Guidance on the Assessment of Peat Volumes, Reuse of Excavated Peat and Minimisation of Waste* (Scottish Renewables *et al.* 2012) and *Good Practice during Wind Farm Construction* (Scottish Renewables *et al.* 2015). Proposed control measures are set out in **Section 4**.

The primary objective of peat reinstatement/ restoration at the Development Site is to create conditions that will promote the establishment of healthy plant communities and habitats that match those prior to construction and tie into adjacent vegetation (dominated by blanket bog habitats). A key aim of such reinstatement is also to stabilise the track verges and to prevent peat erosion. The following general principles apply:

- Reinstated peat would not be placed on the most important areas of peatland vegetation as identified in the **EIA Report** Chapter 9: Ecology;

[1] Acrotelmic peat is the upper part of the peat profile which supports living plant material. Whilst organic matter decomposes aerobically and, therefore, quite rapidly the acrotelm has physical structure and can usually be cut as peat turves. For the purposes of this PMP the acrotelm is assumed to be the top 0.5m of the peat profile and is referred to as "peat turves".

[2] Catotelmic peat is the lower part of the peat profile where organic matter decomposes anaerobically and the catotelm has little, or no, physical structure. For the purposes of this PMP the catotelm is assumed to be any part of the peat profile which lies more than 0.5m below the surface and is referred to as "loose peat".

- Reinstatement would be in the correct order with catotelmic (loose) peat at the bottom and acrotelmic peat in the form of peat turves (0.5m deep) forming the surface layer;
- Where possible, excavated peat would be reinstated locally to minimise transportation;
- Batters around turbine foundations and crane hard standings would be reinstated to the depth of the foundation;
- Where proposed, dressing back[3] would be tapered to fit smoothly with the adjacent habitat using peat turves together with reasonably dry loose peat that would typically be trimmed to a slope of 1 in 5. Peat at the edges of deposition areas would be compressed to minimise water loss from lateral flow. Excessively wet loose peat would not be used for this purpose;
- Dressing back would extend up to five metres and be up to one metre deep around turbine foundations, crane hard standings and the three substations. However, the orientation and exact width of these reinstated areas would take into account the presence of adjacent access tracks and would be determined by the Site Construction Manager with advice, as necessary, from the Environmental Clerk of Works (ECoW) considering local conditions including topography, morphology and peat slide risk. It is expected that 26,534m$^3$ could be used for reinstatement in this way. However, based upon a volume of excavated peat from these areas totalling 102,709m$^3$, this would result in a surplus of 76,175m$^3$ of excavated peat that could not be reinstated or restored in these locations. This is considered further below;
- The temporary compounds would be fully reinstated to the previous peat depth, following construction;
- It is possible that surplus excavated peat that cannot be used for reinstatement/ restoration as noted above could be used to restore accessible peat cuttings (subject to agreement from the relevant crofters) or areas of eroded peat (although it is recognised there is limited scope for this). Each potential area would need to be assessed by the ECoW, the Site Construction Manager and, if necessary, a peat specialist to ensure that it would be suitable for this purpose. A site-specific risk assessment and method statement (RAMS) would need to be prepared as part of an updated construction PMP.
- For the purposes of this PMP, it is assumed that surplus excavated peat would be used to restore the five borrow pits and an old unrestored borrow pit which is located along the access track network adjacent to the junction from a spine road to turbines 23 and 24 in the north of the Development Site. Maximum peat depths within the restored borrow pits would be approximately 1.3m or to tie in with adjacent peat depths. The ability to carry on borrow pit restoration depends on a number of factors:
  - The excavated peat would be suitable for restoration purposes and to achieve objectives, including the establishment of blanket mire communities;
  - Proposed peat depths would be appropriate for the location;
  - A functional hydrological regime could be established; and
  - The restored area would not pose any peat slide or health and safety risks.
- Verges would be created on both sides of cut access tracks through peaty (carbon rich) soil or peat. These would be up to 3.0m wide and would utilise all excavated peaty (carbon rich) soils or peat;

[3] Dressing back means creation of a receding slope at the edge of excavations to tie in with adjacent vegetation.

Indicative volumes of carbon rich soils and peat that can be utilised in each of the reinstatement locations are set out in **Table 3.3**. Please see **Appendix B** for dimensions of proposed reinstatements at or around each element of infrastructure.

Table 3.3 Indicative Volumes of Peaty (Carbon Rich) Soils and Peat to be used for Reinstatement

| Infrastructure | Estimated Acrotelmic[1]Error! Bookmark not defined. Peat (Peat Turves) Volume for Reinstatement ($m^3$) | Estimated Catotelmic[2]Error! Bookmark not defined. Peat (Loose Peat) Volume for Reinstatement ($m^3$) | Estimated Volume for Reinstatement ($m^3$) | Peat Balance** ($m^3$) |
|---|---|---|---|---|
| **Fully reinstate batters at turbine foundations and create batters alongside turbine foundations** | 3,815 | 4,386 | 8,201 | +1,542 |
| **Fully reinstate batters at crane hard standings and create batters alongside crane hard standings** | 6,972 | 7,411 | 14,383 | +52,103 |
| **Dress back substations** | 1,975 | 1,975 | 3,950 | +22,530 |
| **Reinstate temporary construction compounds** | 21,000 | 12,300 | 33,300 | Nil |
| **Restoration of borrow pits** | 70,533 | 64,452 | 134,985 | -76,176 |
| **Verges along new cut roads and associated passing places** | 28,077 | 9,505 | 37,583 | Nil |
| **TOTALS** | **132,372** | **100,029** | **232,401** | |

** A positive peat balance indicates locations where there is anticipated to be surplus peat following reinstatement and this would need to be transported elsewhere for reinstatement/ restoration.
A negative peat balance indicates locations to which surplus peat would be transported for reinstatement/ restoration

The volumes set out in **Table 3.3** indicate that beneficial uses can be found for all excavated peat. Further details are provided in **Appendix B**.

## 3.3 Temporary Peat Storage

Based upon the excavated volumes of peaty (carbon rich) soils and peat (see **Table 3.3**), it is anticipated that a maximum area of approximately 29.6ha would be required across the Development Site for temporary peat storage during construction (**Table 3.4**).

Table 3.4 Indicative Temporary Peat Storage Requirements if Peat Turves are Stored in a Single Layer (0.5m Deep) and Storage of Loose Peat is up to 1m Deep

| Infrastructure | Description | Area of Peat and Carbon Rich Soils for Temporary Local Storage ($m^2$) | |
|---|---|---|---|
| | | Peat Turves | Loose Peat |
| **Turbine foundations** | Excavated peat used to reinstate batters and dress back turbine foundations would be stored as close as possible to each tower to minimise transportation. Each tower would require an average storage area of 218$m^2$ for peat turves and 125$m^2$ for loose peat. It is estimated that a temporary storage area of approximately 35m x 30m would be required at each turbine for peat excavated for both the turbine foundation and the crane hard standing. | 7,630 | 4,386 |
| **Crane hard standings** | Excavated peat used to reinstate batters and dress back crane hard standings would be stored as close as possible to each crane hard standing to minimise transportation. Each crane hard standing would require an average storage area of 398$m^2$ for peat turves and 212$m^2$ for loose peat. See turbine foundations for approximate storage area required at each turbine. | 13,944 | 7,411 |
| **Substations** | Excavated peat used to dress back substations would be stored as close as possible to each substation to minimise transportation. Each substation would require an average storage area of 1,317$m^2$ for peat turves and 658$m^2$ for loose peat. It is estimated that a temporary storage area of approximately 60m x 50m would be required at the main substation and 40m x 35m at each of the secondary substations. | 3,950 | 1,975 |
| **Construction compounds** | Excavated peat used to reinstate construction compounds would be stored as close as possible to each construction compound to minimise transportation. Each construction compound would require an average storage area of 10,500$m^2$ for peat turves and 3,075$m^2$ for loose peat. It is estimated that a temporary storage area of approximately 150m x 100m at the main compound and 130m x 100m at each of the other compounds. | 42,000 | 12,300 |
| **Borrow pits** | Excavated peat used to reinstate borrow pits as quickly as possible. However, it may be necessary to store material outside the borrow pits until they are no longer required. Storage would be as close as possible to each borrow pit to minimise transportation. The storage requirements would be 70,980$m^2$ at borrow pit (BP) A, 18,252 $m^2$ at BP B, 38,532 $m^2$ at BP C, 46,646 $m^2$ at BP D and 28,392 $m^2$ at BP E. Suitable areas of shallow peat supporting wet heath or less important wet modified bog habitats are located adjacent to borrow pits A, B, C and E and would be used to provide temporary storage. Borrow pit D is located in a forested area where the underlying blanket bog vegetation is likely to in a poorer condition compared to elsewhere within the Development Site due to the drying influence of the trees and the felled area around T16 should be used to provide temporary storage. | 128,844 | 73,958 |
| | **TOTALS** | **196,368** | **100,030** |

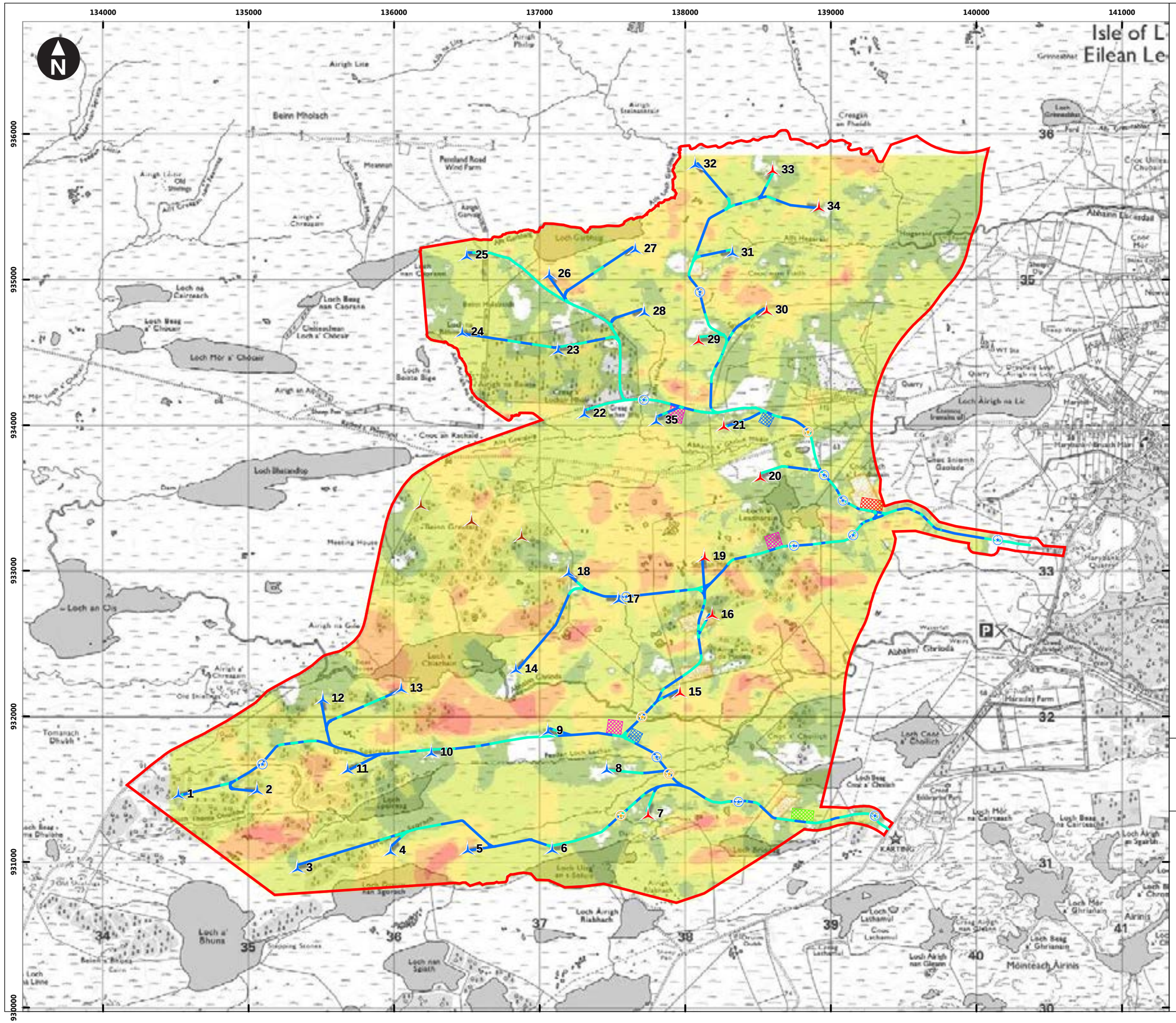


Key

- Development site boundary
- Turbine 180m to blade tip
- Turbine 156m to blade tip
- Cranepad hardstanding
- Bridge
- Culvert
- Borrow pit search area
- Beinn Grideag turbines
- Central / Main substation (grid connection location) 150m x 80m
- Construction Compound 150m x 80m
- Secondary substation 80m x 80m
- Storage / Laydown Areas
- Excavated road
- Floating road

**Interpolated Peat Depth (IDW)**

**Depth (m)**

- 0 - 0.5
- 0.501 - 1
- 1.01- 2
- 2.01 - 3
- 3.01 - 4
- >4.01

0 500 1,000 1,500 m

Scale at A3: 1:25,000

© Crown Copyright. All rights reserved. Licence number AL100001776.

Client

Lewis Wind Power

Stornoway Wind Farm
Peat Management Plan

**Figure 3.1**
**Floating Roads**

April 2019

wood.

H:\Projects\40001 SUB Stornoway Wind Farm\D040\ARCGIS\Gos424 PMP Figure 3.1 Floating Roads.mxd Originator: Tim.Doggett

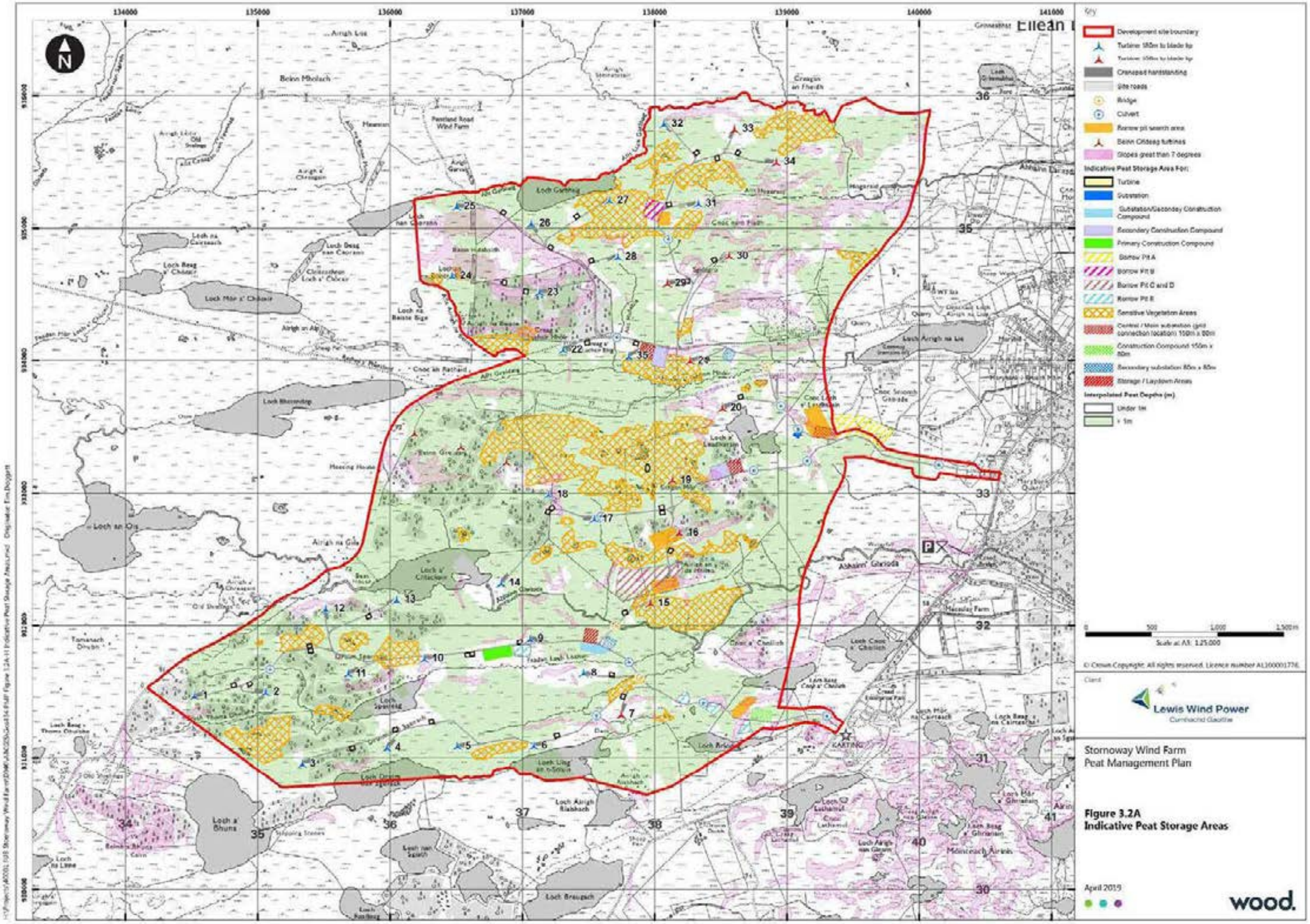
Key
Development site boundary
Turbine 180m to blade tip
Turbine 150m to blade tip
Crane pad hardstanding
Site roads
Bridge
Culvert
Borrow pit search area
Beinn Ghlas turbines
Slopes great than 7 degrees
Indicative Peat Storage Area Fill
Turbine
Substation
Substation/Secondary Construction Compound
Secondary Construction Compound
Primary Construction Compound
Borrow Pit A
Borrow Pit B
Borrow Pit C and D
Borrow Pit E
Sensitive Vegetation Areas
Control / Main substation (grid connection location) 150m x 80m
Construction Compound 150m x 80m
Secondary substation 80m x 80m
Storage / Laydown Areas
Interpolated Peat Depths (m)
Under 1m
> 1m
Scale at A3: 1:25,000
© Crown Copyright. All rights reserved. Licence number AL100001776.
Client
Lewis Wind Power
Cumhachd Gaoithe
Stornoway Wind Farm
Peat Management Plan
Figure 3.2A
Indicative Peat Storage Areas
April 2019
wood.

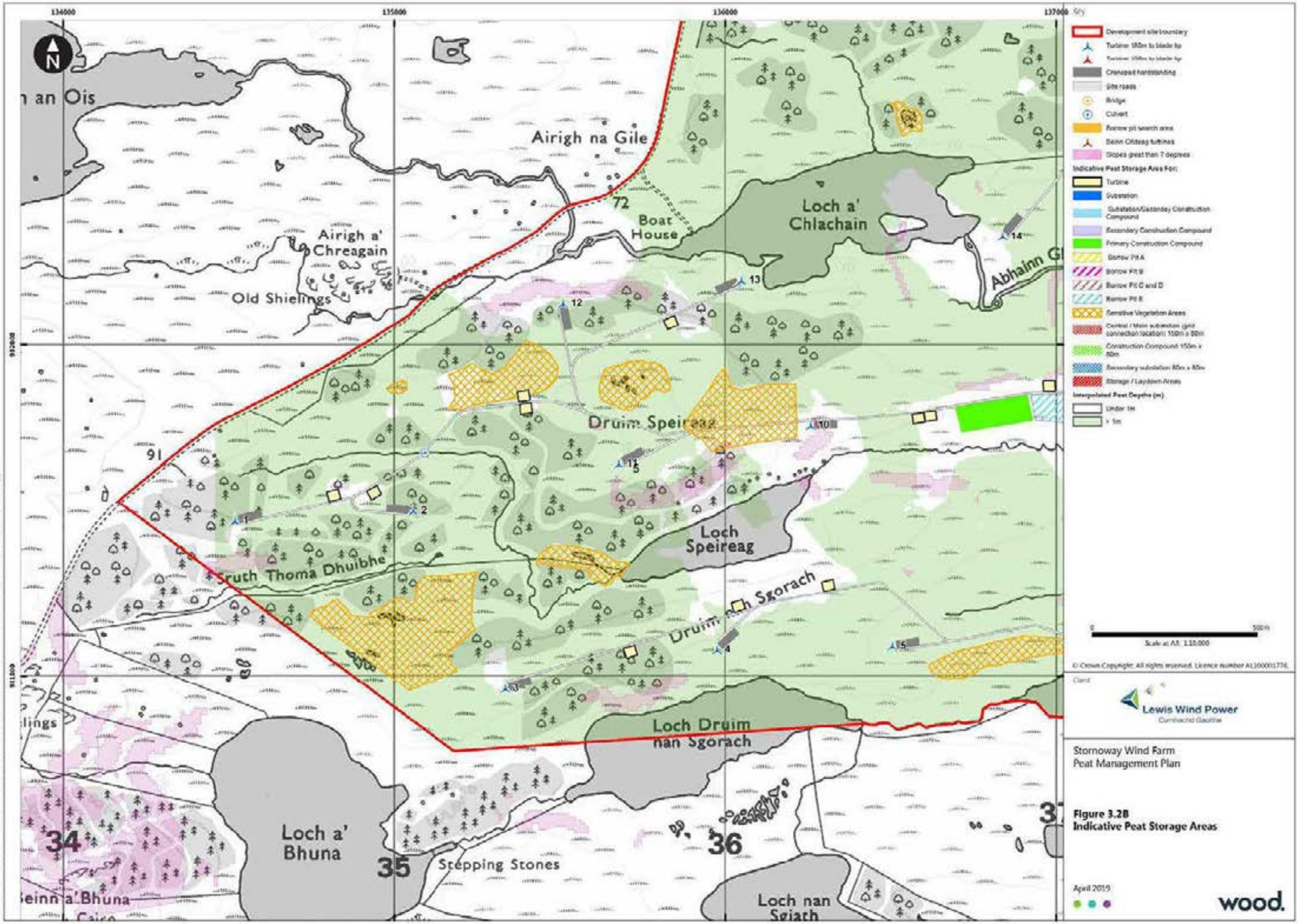
134000
135000
136000
137000
Key
Development site boundary
Turbine 180m to blade tip
Turbine 150m to blade tip
Crane pad hardstanding
Site roads
Bridge
Culvert
Borrow pit search area
Beinn Ottaig turbines
Slopes great than 7 degrees
Indicative Peat Storage Area For:
Turbine
Substation
Substation/Secondary Construction Compound
Secondary Construction Compound
Primary Construction Compound
Borrow Pit A
Borrow Pit B
Borrow Pit C and D
Borrow Pit E
Sensitive Vegetation Areas
Control / Main substation (grid connection location) 150m x 80m
Construction Compound 150m x 80m
Secondary substation 80m x 80m
Storage / Laydown Areas
Interpolated Peat Depths (m)
Under 1m
> 1m
0
500 m
Scale at A1: 1:10,000
© Crown Copyright. All rights reserved. Licence number AL100001776.
Client
Lewis Wind Power
Cumhachd Gaoithe
Stornoway Wind Farm
Peat Management Plan
Figure 3.2B
Indicative Peat Storage Areas
April 2019
wood.
Airigh na Gile
Airigh a' Chreagain
Old Shielings
Boat House
Loch a' Chlachain
Abhainn Gl
Druim Speireag
Loch Speireag
Sruth Thoma Dhuibhe
Druim nan Sgorach
Loch Druim nan Sgorach
Loch a' Bhuna
Stepping Stones
Loch nan Sgiath
Beinn a' Bhuna
34
35
36
37
72
91
1
2
3
4
5
10
11
12
13
14
15
16

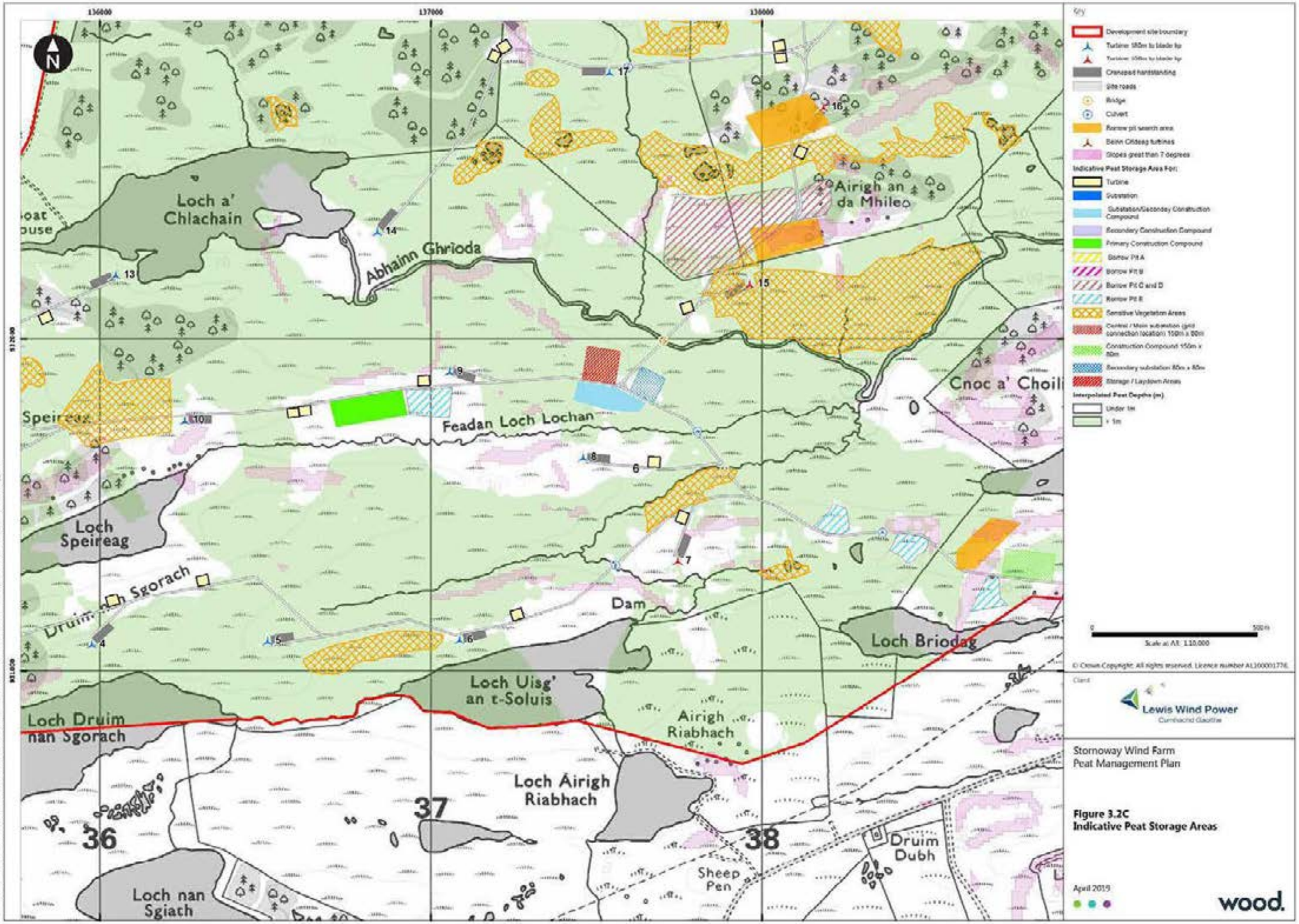
136000
137000
138000
N
Loch a' Chlachain
Abhainn Ghrioda
Airigh an da Mhileo
Cnoc a' Choil
Speireag
Feadan Loch Lochan
Loch Speireag
Druim nan Sgorach
Dam
Loch Briodag
Loch Uisg' an t-Soluis
Airigh Riabhach
Loch Druim nan Sgorach
Loch Airigh Riabhach
36
37
38
Druim Dubh
Sheep Pen
Loch nan Sgiath
13
14
15
16
17
9
10
8
6
7
5
4
Key
Development site boundary
Turbine 150m to blade tip
Turbine 100m to blade tip
Crane pad hardstanding
Site roads
Bridge
Culvert
Borrow pit search area
Beinn Ghlas turbines
Slopes great than 7 degrees
Indicative Peat Storage Area For:
Turbine
Substation
Substation/Secondary Construction Compound
Secondary Construction Compound
Primary Construction Compound
Borrow Pit A
Borrow Pit B
Borrow Pit C and D
Borrow Pit E
Sensitive Vegetation Areas
Control / Main substation (grid connection location) 150m x 80m
Construction Compound 150m x 80m
Secondary substation 80m x 80m
Storage / Laydown Areas
Interpolated Peat Depths (m)
Under 1m
> 1m
0
500m
Scale at A1: 1:10,000
© Crown Copyright. All rights reserved. Licence number AL100001776.
Client
Lewis Wind Power
Cumhachd Gaoithe
Stornoway Wind Farm
Peat Management Plan
Figure 3.2C
Indicative Peat Storage Areas
April 2019
wood.

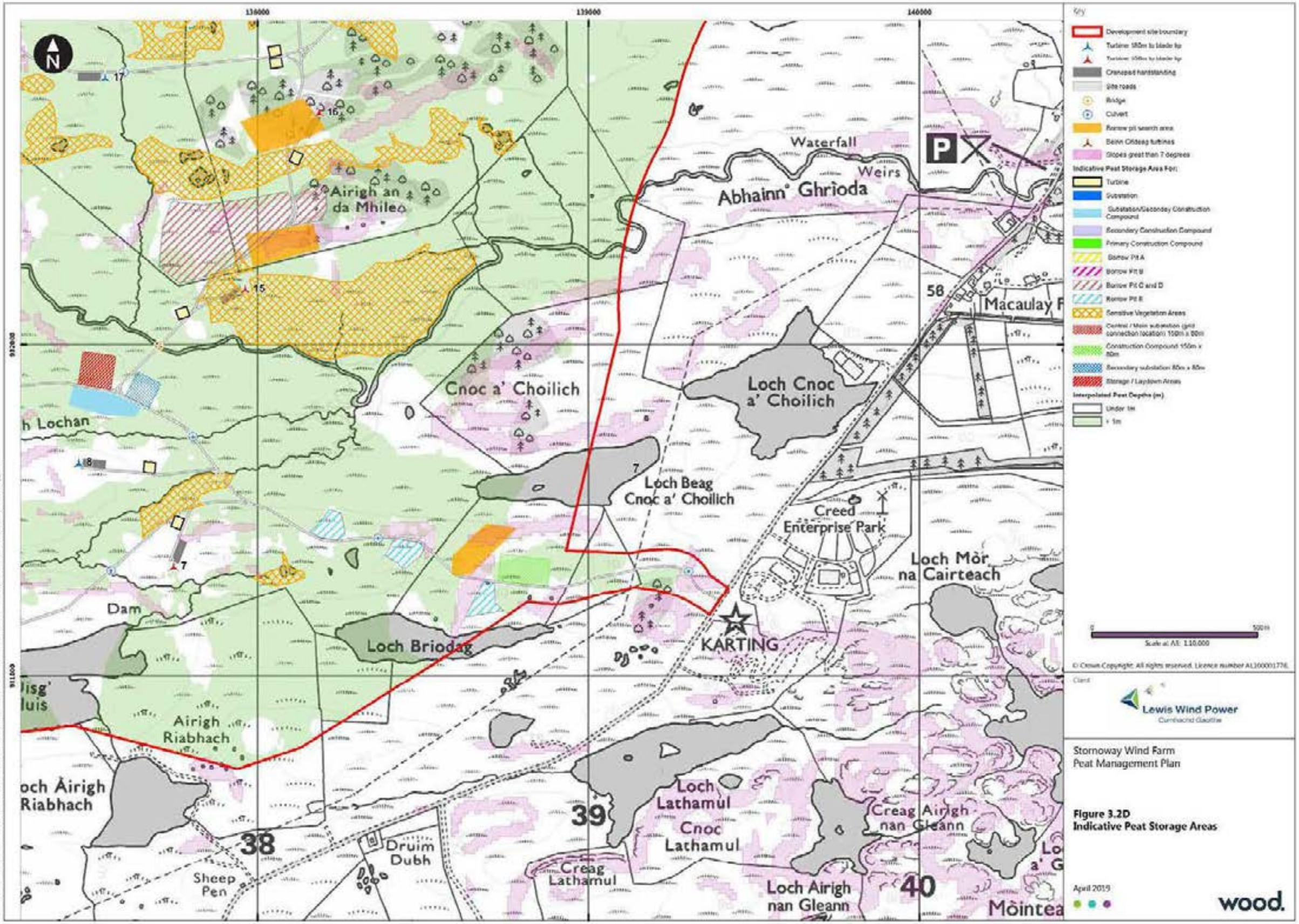
138000
139000
140000
N
17
16
15
8
7
Airigh an da Mhileo
Waterfall
Weirs
Abhainn Ghrioda
P
58
Macaulay F
Cnoc a' Choilich
Loch Cnoc a' Choilich
Loch Beag Cnoc a' Choilich
Creed Enterprise Park
Loch Mòr na Cairteach
h Lochan
Dam
Loch Briodag
KARTING
lisg' luis
Airigh Riabhach
och Airigh Riabhach
38
39
40
Druim Dubh
Sheep Pen
Loch Lathamul
Cnoc Lathamul
Creag Lathamul
Creag Airigh nan Gleann
Loch Airigh nan Gleann
Mòintea
Key
Development site boundary
Turbine 150m to blade tip
Turbine 100m to blade tip
Crane pad hardstanding
Site roads
Bridge
Culvert
Borrow pit search area
Beinn Offaig turbines
Slopes great than 7 degrees
Indicative Peat Storage Area For:
Turbine
Substation
Substation/Secondary Construction Compound
Secondary Construction Compound
Primary Construction Compound
Borrow Pit A
Borrow Pit B
Borrow Pit C and D
Borrow Pit E
Sensitive Vegetation Areas
Control / Main substation (grid connection location) 150m x 80m
Construction Compound 150m x 80m
Secondary substation 80m x 80m
Storage / Laydown Areas
Interpolated Peat Depths (m)
Under 1m
> 1m
0
500m
Scale at A1: 1:10,000
© Crown Copyright. All rights reserved. Licence number AL100001776.
Client
Lewis Wind Power
Cumhachd Gaoithe
Stornoway Wind Farm
Peat Management Plan
Figure 3.2D
Indicative Peat Storage Areas
April 2019
wood.

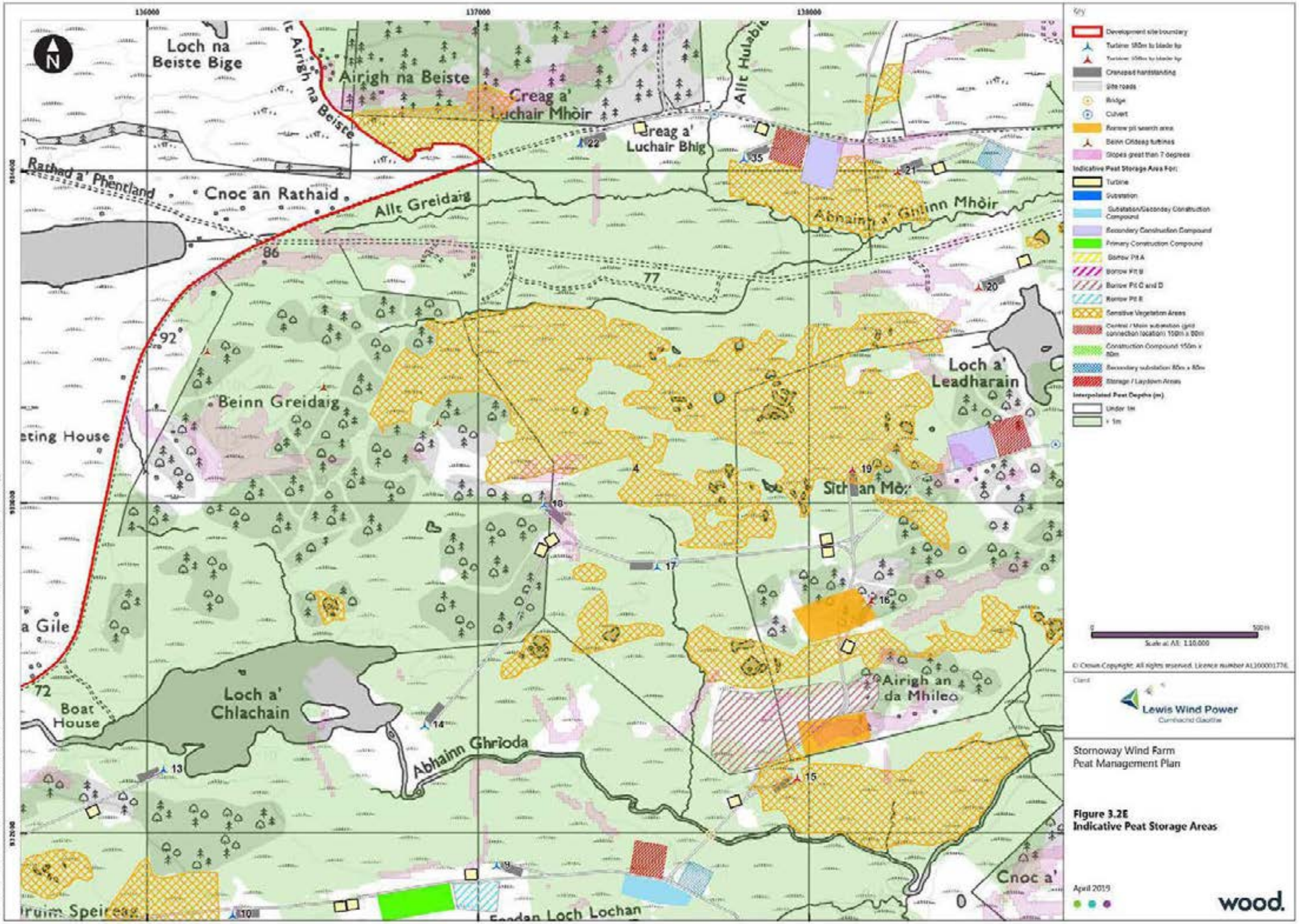
136000
137000
138000
Loch na Beiste Bige
Airigh na Beiste
Creag a' Luchair Mhòir
Creag a' Luchair Bhig
Allt Hulabie
Rathad a' Phentland
Cnoc an Rathaid
Allt Greidaig
Abhainn a' Ghlinn Mhòir
Beinn Greidaig
Loch a' Leadharain
Loch a' Chlachain
Airigh an da Mhileo
Abhainn Ghrioda
Boat House
Key
Development site boundary
Turbine 180m to blade tip
Turbine 150m to blade tip
Crane pad hardstanding
Site roads
Bridge
Culvert
Borrow pit search area
Beinn Ordeag turbines
Slopes great than 7 degrees
Indicative Peat Storage Area Ref:
Turbine
Substation
Substation/Secondary Construction Compound
Secondary Construction Compound
Primary Construction Compound
Borrow Pit A
Borrow Pit B
Borrow Pit C and D
Borrow Pit E
Sensitive Vegetation Areas
Construction Compound 150m x 80m
Storage / Laydown Areas
Interpolated Peat Depths (m)
Under 1m
> 1m
Scale at A3: 1:10,000
© Crown Copyright. All rights reserved. Licence number AL100001776.
Client
Lewis Wind Power
Cumhachd Gaoithe
Stornoway Wind Farm
Peat Management Plan
Figure 3.2E
Indicative Peat Storage Areas
April 2019
wood.

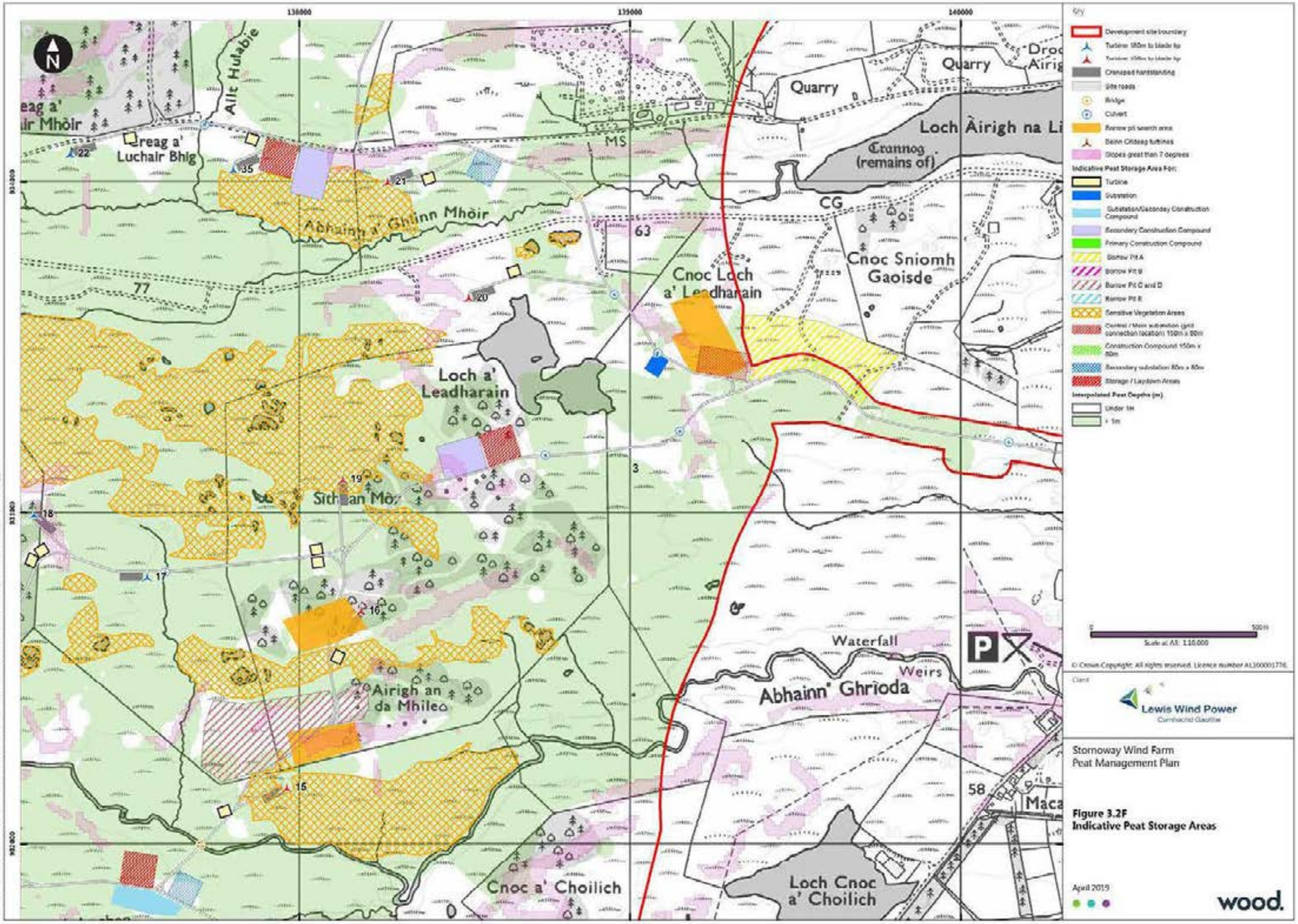
Key
Development site boundary
Turbine 180m to blade tip
Turbine 150m to blade tip
Crane pad hardstanding
Site roads
Bridge
Culvert
Borrow pit search area
Beinn Ordeag turbines
Slopes great than 7 degrees
Indicative Peat Storage Area For:
Turbine
Substation
Substation/Gaisnaay Construction Compound
Secondary Construction Compound
Primary Construction Compound
Borrow Pit A
Borrow Pit B
Borrow Pit C and D
Borrow Pit E
Sensitive Vegetation Areas
Control / Main substation (grid connection location) 150m x 80m
Construction Compound 150m x 80m
Secondary substation 80m x 80m
Storage / Laydown Areas
Interpolated Peat Depths (m)
Under 1m
> 1m
0
500m
Scale at A1: 1:10,000
© Crown Copyright. All rights reserved. Licence number AL100001776.
Client
Lewis Wind Power
Cumhachd Gaoithe
Stornoway Wind Farm
Peat Management Plan
Figure 3.2F
Indicative Peat Storage Areas
April 2019
wood.
N
Allt Hulabie
Creag a' Luchair Bhig
Achainn a' Ghlinn Mhòir
Loch a' Leadharain
Cnoc Loch a' Leadharain
Cnoc Sniomh Gaoisde
Quarry
Quarry
Loch Àirigh na Li
Crannog (remains of)
CG
MS
Waterfall
Weirs
Abhainn' Ghrioda
Airigh an da Mhileo
Cnoc a' Choilich
Loch Cnoc a' Choilich
P
136000
135000
140000
77
63
3
58
22
35
21
20
19
18
17
16
15

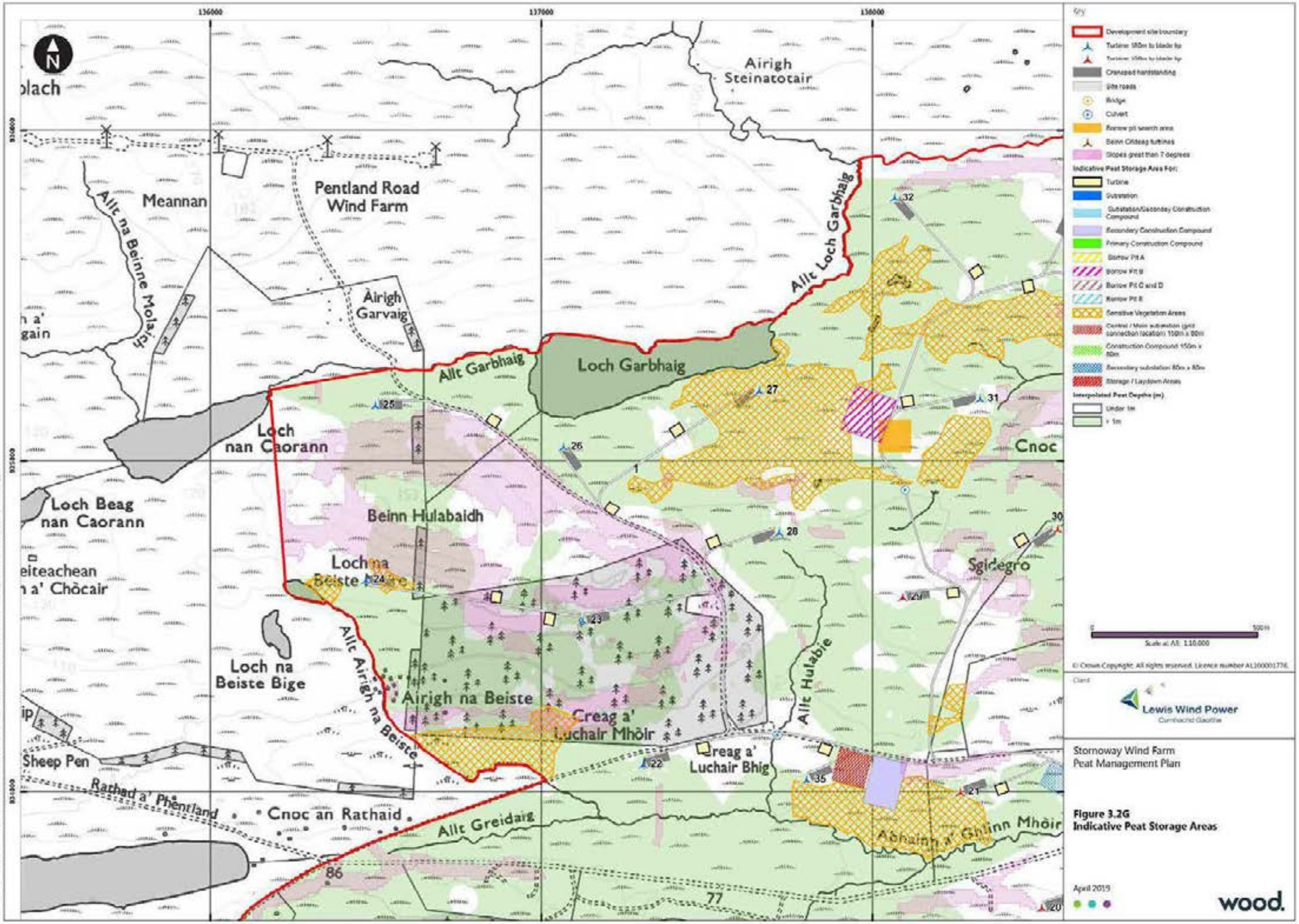
136000
137000
138000
N
Airigh Steinatotair
Meannan
Pentland Road Wind Farm
Allt na Beinne Molaig
Airigh Garvaig
Allt Garbhaig
Loch Garbhaig
Allt Loch Garbhaig
Loch nan Caorann
Loch Beag nan Caorann
Beinn Hulabaidh
Loch na Beiste
Loch na Beiste Bige
Allt Airigh na Beiste
Airigh na Beiste
Creag a' Luchair Mhòir
Creag a' Luchair Bhig
Allt Hulabie
Sgidegro
Cnoc
Sheep Pen
Rathad a' Phentland
Cnoc an Rathaid
Allt Greidaig
Achainn a' Ghlinn Mhòir
25
26
27
28
29
30
31
32
1
22
23
24
35
21
20
86
77
Key
Development site boundary
Turbine 150m to blade tip
Turbine 100m to blade tip
Crane pad hardstanding
Site roads
Bridge
Culvert
Borrow pit search area
Beinn Ghlòsag turbines
Slopes great than 7 degrees
Indicative Peat Storage Area For:
Turbine
Substation
Substation/Secondary Construction Compound
Secondary Construction Compound
Primary Construction Compound
Borrow Pit A
Borrow Pit B
Borrow Pit C and D
Borrow Pit E
Sensitive Vegetation Areas
Control / Main substation (grid connection location) 150m x 80m
Construction Compound 150m x 80m
Secondary substation 80m x 80m
Storage / Laydown Areas
Interpolated Peat Depths (m)
Under 1m
> 1m
0
500m
Scale at A3: 1:10,000
© Crown Copyright. All rights reserved. Licence number AL100001776.
Client
Lewis Wind Power
Cumhachd Gaoithe
Stornoway Wind Farm
Peat Management Plan
Figure 3.2G
Indicative Peat Storage Areas
April 2019
wood.

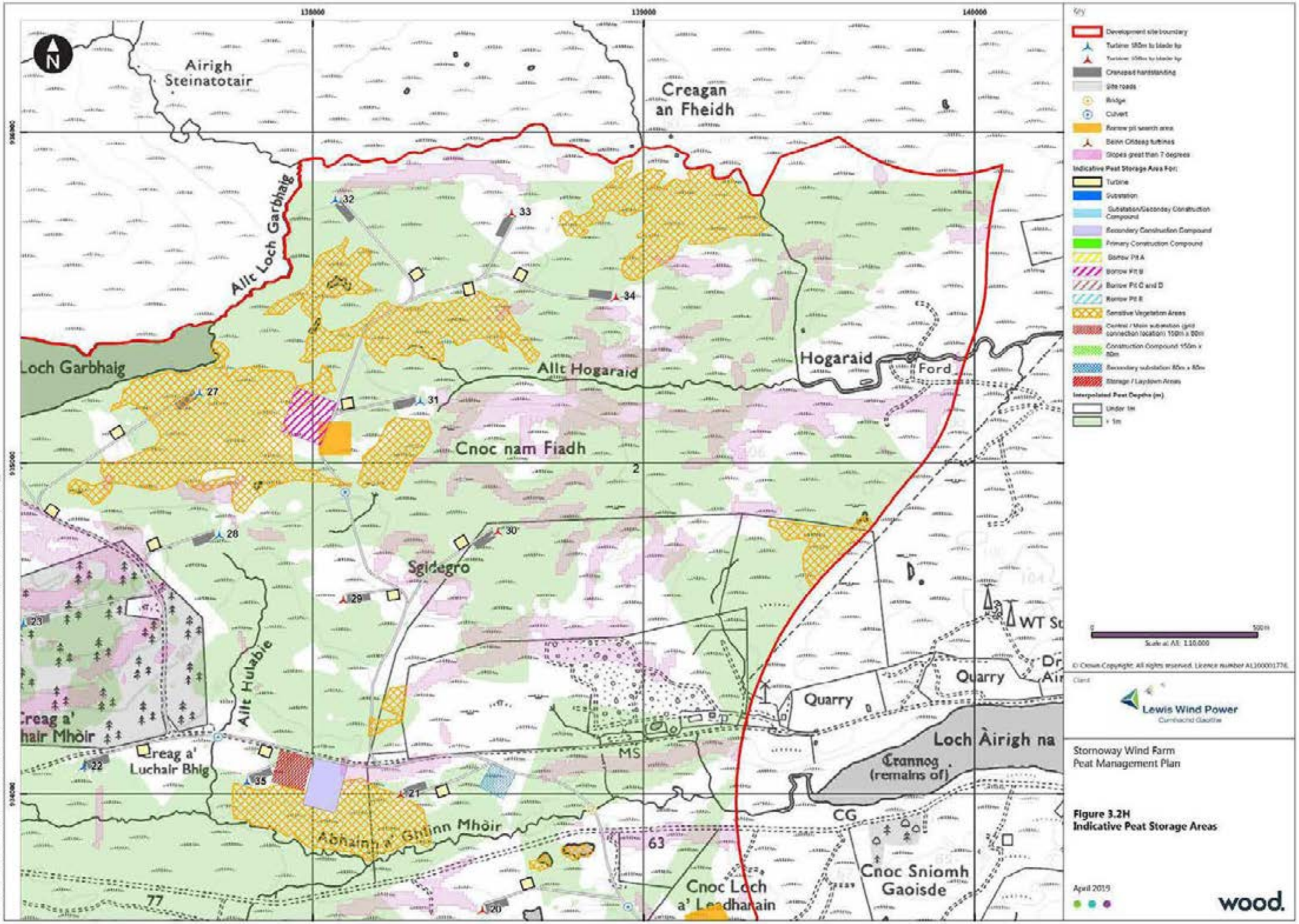
138000
139000
140000
936000
935000
934000
N
Airigh Steinatotair
Creagan an Fheidh
Allt Loch Garbhaig
Loch Garbhaig
Allt Hogaraid
Hogaraid
Ford
Cnoc nam Fiadh
Sgidegro
Allt Hulabie
Creag a' Luchair Mhòir
Creag a' Luchair Bhig
Abhainn a' Ghlinn Mhòir
Quarry
Quarry
Loch Àirigh na
Crannog (remains of)
MS
CG
Cnoc Sniomh Gaoisde
Cnoc Loch a' Leadhanain
WT Su
27
28
29
30
31
32
33
34
35
23
22
21
20
63
77
2
Key
Development site boundary
Turbine 180m to blade tip
Turbine 150m to blade tip
Crane pad hardstanding
Site roads
Bridge
Culvert
Borrow pit search area
Beinn Offaig turbines
Slopes great than 7 degrees
Indicative Peat Storage Area For:
Turbine
Substation
Substation/Secondary Construction Compound
Secondary Construction Compound
Primary Construction Compound
Borrow Pit A
Borrow Pit B
Borrow Pit C and D
Borrow Pit E
Sensitive Vegetation Areas
Control / Main substation (grid connection location) 150m x 80m
Construction Compound 150m x 80m
Secondary substation 80m x 80m
Storage / Laydown Areas
Interpolated Peat Depths (m)
Under 1m
> 1m
0
500m
Scale at A3: 1:10,000
© Crown Copyright. All rights reserved. Licence number AL100001776.
Client
Lewis Wind Power
Cumhachd Gaoithe
Stornoway Wind Farm
Peat Management Plan
Figure 3.2H
Indicative Peat Storage Areas
April 2019
wood.

# 4. Control Measures

## 4.1 Peat Stripping

The Proposed Development includes specific design elements that aim to reduce peat excavation:

- All access tracks that are proposed to be located through deep peat (15.5km plus passing places) would be floated, thereby avoiding the need for peat to be excavated in these areas;
- 27 turbine foundations would use rock anchor/ cage foundations to minimise peat excavation;
- For construction compounds peat excavation would be limited to an average depth of approximately 800mm (depending on the ground conditions encountered during the geotechnical investigations). Peat would be replaced with a geogrid membrane layer, on which layers of crushed rock would be compacted and finished with a final layer of finely graded material to act as a top dressing. Upon reinstatement the stone is likely to be regarded as a waste and would need to be dealt with appropriately; and
- The Proposed Development includes a request for flexibility to allow infrastructure micro-siting (up to 50m for turbines and 100m for internal wind farm tracks and other infrastructure such as substations and compounds). This should be used to relocate infrastructure to further reduce peat excavation where possible.

All infrastructure would be marked on an Access Plan and demarcated on the ground by temporary fencing. This would provide a designated controlled route for service vehicles and plant prior to peat and topsoil stripping.

Access routes and working areas would be clearly delimited throughout the construction phase.

The construction works would be phased to ensure that peat is stripped in each part of the site ahead of any mineral subsoil.

During peat and soil stripping, handling and temporary stockpiling, all efforts would be made to prevent unnecessary trafficking over peat to avoid compaction and any unnecessary damage to peat turves.

Appropriate scale plant would be used, such as $360^0$ diggers rather than bulldozers.

Double handling would be avoided as much as possible by transferring peat to its final location immediately following excavation where feasible and a robust planning and monitoring programme would be invoked to ensure that peat turves, loose peat and any mineral soils are not mixed.

Peat stripping and excavation would be agreed in advance but would generally follow the methodologies recommended for mineral soil by MAFF (2000) and Defra (2009), Wherever possible, a $360^o$ excavator would be used to permit stripping of large-scale surface peat turves, with their vegetation intact. Ideally these should be approximately 0.5m deep and with an area up to a maximum of $1m^2$ subject to the depth, consistency and condition of the surface peat at each location and the plant used for stripping.

## 4.2 Temporary Peat Storage and Stockpiles

Indicative locations for tower pad temporary storage areas are shown on **Figure 3.2**. Temporary storage areas for peaty (carbon rich) soils and/ or peat excavated to create access tracks would be located in suitable locations alongside the access tracks from which the material was excavated, subject to the control measures below.

The following general principles would be applied for temporary peat storage areas and peat stockpile stability:

- Peat turves would be temporarily stored in designated locations as close as possible to the area from which they have been cut;
- The number and locations of temporary peat storage areas would be chosen to minimise the distance that stripped and excavated peat would have to be transported;
- Although the maximum temporary storage area is anticipated to be up to 29.6ha, peat and carbon rich soils would be excavated and reinstated as quickly as possible in a progressive manner to protect these resources as far as possible and therefore minimise the area required for temporary storage at any one time;
- Where accessible, storage and stockpiles would be located in areas that have been subject to previous disturbance such as peat cuttings, where peat is likely to be less deep and the vegetation less well established;
- Storage and stockpiles would avoid the most important blanket mire vegetation (as identified in the **EIA Report**: Chapter 9 Ecology) and locations with moderate or high risk of peat slide;
- Where possible, peat storage and stockpiles would be located at least 25m from watercourses / functioning drainage ditches;
- Peat turves would be transferred intact to their temporary storage location where they would be stored, with vegetation upright, in a single layer on geotextile material (to protect underlying vegetation as much as possible). Peat turves may be stored in double layers (separated by geotextile) provided that such storage does not extend beyond two months;
- The Site Construction Manager, with advice as necessary from the ECoW and/or site Engineer, would determine whether special mitigation measures are required, such as orientation of the stockpile, levelling/ benching to level the surface, bunding to contain stored materials and/ or site-specific drainage to ensure that runoff waters are sufficiently controlled;
- Loose peat that is not overly wet can be locally stored in stockpiles up to a maximum height of 2m. Loose peat that is very wet (i.e. has little or no structure) would need to be stored in purpose-built, bunded locations with final peat depth no greater than 1m;
- Any bunded storage area would need to be designed with a sedimentation/settling pond to de-water wet peat and aid sediment containment. Each settling pond must be designed with appropriate filtration treatment facilities prior to connection into the construction-phase surface water drainage scheme and Sustainable Drainage System (SuDS) for the Development Site;
- Peat turves and stockpiles would be regularly managed and inspected throughout their lifetime to ensure maintenance of stockpile stability and integrity (see **Appendix C**);
- Depending on the length of storage and weather conditions, watering may be required to protect the peat from drying out;
- Temporary drainage of peat stockpiles would be inspected regularly to ensure that it is fit for purpose, that runoff from stockpiles is being appropriately managed and mitigated and that it is not draining directly into any watercourse; and
- Should any problems be observed during regular visual inspections of peat stockpiles, this would invoke implementation of an appropriate corrective action (see **Section 4**) which would be recorded and monitored for effectiveness.

At this stage, a number of potential temporary storage sites have been identified (see **Figures 3.2a-e**). The final locations and design of each temporary storage area would be determined by the Site Construction Manager with advice as necessary from the ECoW and/or site Engineer.

## 4.3 Peat Reinstatement / Restoration

All peat would be checked by the ECoW and, if necessary, a peat specialist to ensure that it is suitable for the proposed reinstatement/ restoration purpose.

It is anticipated that, if peat turf has been correctly stored, no further re-seeding would be required. However, re-seeding would be carried out if judged to be necessary by the ECoW and Site Construction Manager. Seed should be collected locally using a suitable brushcutter outside the bird breeding season (early Autumn is generally best to collect heather seed).

During habitat reinstatement works, mitigation is required to reduce damage to peat and peat turves caused by handling and removal of peat from temporary stockpiles, transport and peat placement and re-grading on previously stripped areas. Mitigation measures during this phase of work would closely follow those used during the initial peat stripping phase of work (see **Section 4.1**).

Measures to manage and treat run-off prior to getting into on-site watercourses and minimise the potential for soil erosion during the works would also be set in place through a series of site-specific drainage control measures which would be identified in a Pollution Prevention Plan and a Water Management Plan.

In order to ensure that the minimum amount of peat compaction occurs during placement when heavy machinery is being used, the contractor would develop a suitable method for spreading any loose peat prior to reinstating peat turves. This is likely to include very light tamping down by use of the bucket on a long reach excavator.

Peat handling and placement during reinstatement activities should be carried out while the peat and weather is as dry as possible. Replaced turves may therefore need to be regularly watered.

### Towers, Crane Hard Standings and Substations

Dressing back site infrastructure at these locations would involve laying of peat up to one metre deep, in a two-stage process:

- Stage one would involve the spreading of loose peat; and
- Stage two would involve the replacement of peat turves on top to create conditions that should promote the growth of peatland vegetation and grade smoothly into adjacent peatland vegetation.

For the purposes of this PMP, it is assumed that all surplus excavated peat from these areas could be used for borrow pit restoration, subject to meeting the requirements set out in **Section 3.2**.

However, consideration would be given to the possibility of using surplus peat to carry out peat restoration works provided that these are close to the point of excavation and that the proposed restoration areas would be easily accessible from the road network e.g. disused peat cuttings. Any such proposal would need to be fully assessed as also set out in **Section 3.2**.

### Construction Compounds and Borrow Pits

Habitat restoration within the construction compounds and borrow pits A to E is expected to be as follows:

- Peat that has been excavated for the construction compound or borrow pit would be transferred to its designated temporary storage location. This would be as close as possible to the excavated area;
- Excess excavated peat from elsewhere which is to be used in borrow pit restoration would be transferred to the designated borrow peat temporary storage location;
- Stone would be quarried as necessary;
- If possible, restoration of the borrow pits would be progressive to minimise the time that peat is in the temporary storage location. Ideally, peat from elsewhere within the Development Site would be used immediately for habitat restoration rather than being transferred to temporary storage;
- Restoration would follow the two-stage process outlined above with loose peat forming the lower layer of the restoration and peat turves the upper layer. The maximum peat depth would be 1.3m.

### Access Tracks

The creation of verges along non-floated access tracks would generally involve spreading any loose peat and then laying of peat turves on top. The average peat depth of the road verges would be 0.4m, although the maximum peat depth may be up to 0.75m to tie in with adjacent vegetation.

## 4.4 General Control Measures

There are certain criteria that may require cessation of works (the extant of any cessation would be subject to agreement with the ECoW). Specific criteria would be agreed between the developer, the contractor and stakeholders in advance of any works occurring on the site and would be reviewed regularly to ensure that they remain appropriate:

- If sustained heavy rainfall occurs during soil/ peat stripping operations, work must be suspended and not restarted until the ECoW confirms that ground conditions are suitable. Rainfall quantities and soil/ peat wetness conditions considered to be cut-off thresholds for cessation of soil/ peat stripping/ handling works may differ across the site depending upon the peat conditions and would be informed by the results of detailed site investigations; and
- If sustained snowfall and freezing conditions occur, soil/ peat stripping and/ or stockpiling, and/ or restoration activities would cease. When thawing conditions occur, the Construction Manager and ECoW would use forecast meteorological conditions to determine the appropriate timescale for restarting any peat management activities (stripping, handling, storage, restoration). The decision-making would pay due attention to the potential for rapid and turbulent snowmelt runoff, peat erosion and peat slide risk.

# 5. Monitoring and Inspection

This PMP is expected to form part of the CEMP and, as such, sets out the methods that would need to be adopted by environmental managers and site contractors to control, record and audit environmental management activities relating to peat conditions, to minimise excavation of peat and, where peat is excavated, to ensure that peaty (carbon rich) soils and peat remain in good condition for future re-use.

Water quality monitoring and regular inspections of restored vegetation conditions and runoff water conditions would be carried out by the ECoW as part of routine site inspections throughout the construction and reinstatement phases of work including.

- Regular visual assessments of water quality would be undertaken, and corrective actions taken if necessary;
- Temporary peat stockpiles and peat turf storage areas would be inspected weekly to identify features such as bare peat surfaces, erosion and/or ponding so that corrective actions can be taken if necessary; and
- Reinstated peat conditions would be inspected immediately, and corrective actions taken if necessary.

An audit checklist is set out in **Appendix D**.

Key roles in the effective delivery of the PMP lie with the Construction Manager (or any designated deputy) who would supervise and provide quality control on peat stripping, stockpiling and reinstatement aspects of work. The Construction Manager would be assisted by an ECoW, who would be responsible for carrying out *in situ* peat inspections of temporary storage/stockpiling areas and peat conditions in restored areas. **Table 5.1** summarises key elements of these roles and responsibilities

Table 5.1 Summary of PMP Roles and Responsibilities

| Role | Responsibility |
|---|---|
| **Construction Manager (or designated deputy)** | Oversees the implementation of the PMP, checking that prescribed methodologies are being correctly implemented.<br>Provides overall quality control on peat management.<br>Responsible for decision making on any day to day issues or routine non-compliances.<br>Require all contractors to adhere to all peat management and monitoring obligations.<br>Ensures joined-up thinking and implementation of proposed mitigation. |
| **ECoW** | Carries out regular inspection of:<br>• Peat stripping (checking that peat and mineral soils are not being mixed);<br>• Peat handling;<br>• Methods of peat storage/stockpiling;<br>• Condition of peat in temporary storage/ stockpiling areas; and<br>• Peat reinstatement activities and conditions.<br>The regularity of such inspections will be agreed by the ECoW in conjunction with the Construction Manager and reports of any non-compliances will be provided to the Construction Manager to be addressed. |

A peat specialist would be consulted as necessary for assessment of any technical peat issues, including suitability of peat for reinstatement/ restoration purposes, siting of temporary peat storage areas and peat reinstatement/ restoration methods.

# 6. References

Department of the Environment, Food and Rural Affairs (Defra) (2009) Code of Practice on Sustainable Soils on Construction Sites.

Joint Nature Conservation Committee (2011) JNCC Report Number 445: Towards an Assessment of the State of UK Peatlands. http://jncc.defra.gov.uk/page-5861

Ministry of Agriculture, Fisheries and Food (MAFF) (2000) Good Practice Guide for Handling Soils by Machine.

Scottish Government, Scottish Natural Heritage and Scottish Environment Protection Agency (2017) Guidance on Developments on Peatland – Peatland Survey. https://www.gov.scot/binaries/content/documents/govscot/publications/advice-and-guidance/2018/12/peatland-survey-guidance/documents/peatland-survey-guidance-2017/peatland-survey-guidance-2017/govscot%3Adocument

Scottish Natural Heritage (SNH), Carbon and peatland 2016 map, http://map.environment.gov.scot/Soil_maps/?layer=10#

Scottish Renewables, Scottish Natural Heritage, Scottish Environment Protection Agency, Forestry Commission Scotland and Historic Environment Scotland (2015) Good Practice during Wind Farm Construction: Version 3. https://www.nature.scot/sites/default/files/2017-07/A1168678%20-%20Good%20Practice%20during%20Wind%20Farm%20construction%20-%20Sept%202015.pdf

Scottish Renewables, Scottish Natural Heritage, Scottish Environment Protection Agency, Forestry Commission Scotland and Historic Environment Scotland (2012) Developments on Peatland: Guidance on the Assessment of Peat Volumes, Reuse of Excavated Peat and the Minimisation of Waste. https://www.scottishrenewables.com/publications/guidance-assessment-peat-volumes-reuse-excavated/

# Appendix A
# Excavated Peat

| WIND TURBINES | | | | | | | | | | | | |
|---|---|---|---|---|---|---|---|---|---|---|---|---|
| Wind Turbines on carbon rich peaty soils | | | | | Wind Turbines on peat | | | | | | | |
| Turbine Number | Total area of turbines ($m^2$) | Average Depth m | Volume $m^3$ | | Turbine Number | Total area of turbines ($m^2$) | Battered Back Area ($m^2$) | Battered Back Volume of Peat ($m^3$) | Average Peat Depth m | Volume of Acrotelm ($m^3$) | Volume of Catotelm ($m^3$) | Total Peat Volume $m^3$ |
| 8 | 103.9 | 0.3 | 31.2 | | 1 | 63.6 | 47.4 | 26.0 | 1.1 | 43.7 | 52.4 | 96.0 |
| 9 | 103.9 | 0.5 | 51.9 | | 2 | 63.6 | 47.4 | 49.7 | 2.1 | 43.7 | 139.7 | 183.3 |
| 16 | 103.9 | 0.4 | 41.6 | | 3 | 63.6 | 47.4 | 27.2 | 1.2 | 43.7 | 56.7 | 100.4 |
| 20 | 103.9 | 0.5 | 51.9 | | 4 | 63.6 | 47.4 | 45.0 | 1.9 | 43.7 | 122.2 | 165.9 |
| 33 | 103.9 | 0.5 | 46.7 | | 5 | 415.5 | 200.3 | 310.5 | 3.1 | 257.8 | 1,340.8 | 1,598.6 |
| | | | | | 6 | 63.6 | 47.4 | 20.1 | 0.9 | 43.7 | 30.6 | 74.2 |
| | | | | | 7 | 415.5 | 200.3 | 100.2 | 1.0 | 257.8 | 257.8 | 515.7 |
| | | | | | 10 | 63.6 | 47.4 | 13.0 | 0.6 | 43.7 | 4.4 | 48.0 |
| | | | | | 11 | 63.6 | 47.4 | 60.4 | 2.6 | 43.7 | 179.0 | 222.6 |
| | | | | | 12 | 63.6 | 47.4 | 30.8 | 1.3 | 43.7 | 69.8 | 113.5 |
| | | | | | 13 | 63.6 | 47.4 | 99.5 | 4.2 | 43.7 | 323.0 | 366.7 |
| | | | | | 14 | 415.5 | 200.3 | 110.2 | 1.1 | 257.8 | 309.4 | 567.2 |
| | | | | | 15 | 63.6 | 47.4 | 71.0 | 3.0 | 43.7 | 218.3 | 261.9 |
| | | | | | 17 | 415.5 | 200.3 | 180.3 | 1.8 | 257.8 | 670.4 | 928.2 |
| | | | | | 18 | 63.6 | 47.4 | 48.5 | 2.1 | 43.7 | 135.3 | 179.0 |
| | | | | | 19 | 63.6 | 47.4 | 58.0 | 2.5 | 43.7 | 170.2 | 213.9 |
| | | | | | 21 | 415.5 | 200.3 | 115.2 | 1.2 | 257.8 | 335.2 | 593.0 |
| | | | | | 22 | 63.6 | 47.4 | 23.7 | 1.0 | 43.7 | 43.7 | 87.3 |
| | | | | | 23 | 63.6 | 47.4 | 35.5 | 1.5 | 43.7 | 87.3 | 131.0 |
| | | | | | 24 | 63.6 | 47.4 | 18.9 | 0.8 | 43.7 | 26.2 | 69.8 |
| | | | | | 25 | 63.6 | 47.4 | 35.5 | 1.5 | 43.7 | 87.3 | 131.0 |
| | | | | | 26 | 63.6 | 47.4 | 77.0 | 3.3 | 43.7 | 240.1 | 283.7 |
| | | | | | 27 | 63.6 | 47.4 | 54.5 | 2.3 | 43.7 | 157.2 | 200.8 |
| | | | | | 28 | 63.6 | 47.4 | 30.8 | 1.3 | 43.7 | 69.8 | 113.5 |
| | | | | | 29 | 63.6 | 47.4 | 20.1 | 0.9 | 43.7 | 30.6 | 74.2 |
| | | | | | 30 | 63.6 | 47.4 | 43.8 | 1.9 | 43.7 | 117.9 | 161.5 |

## WIND TURBINES

| Wind Turbines on carbon rich peaty soils | | | | | Wind Turbines on peat | | | | | | | |
|---|---|---|---|---|---|---|---|---|---|---|---|---|
| Turbine Number | Total area of turbines ($m^2$) | Average Depth m | Volume $m^3$ | | Turbine Number | Total area of turbines ($m^2$) | Battered Back Area ($m^2$) | Battered Back Volume of Peat ($m^3$) | Average Peat Depth m | Volume of Acrotelm ($m^3$) | Volume of Catotelm ($m^3$) | Total Peat Volume $m^3$ |
| | | | | | 31 | 415.5 | 200.3 | 80.1 | 0.8 | 257.8 | 154.7 | 412.5 |
| | | | | | 32 | 415.5 | 200.3 | 155.2 | 1.6 | 257.8 | 541.5 | 799.3 |
| | | | | | 34 | 415.5 | 200.3 | 140.2 | 1.4 | 257.8 | 464.1 | 722.0 |
| | | | | | 35 | 63.6 | 47.4 | 28.4 | 1.2 | 43.7 | 61.1 | 104.8 |
| | | | | | | | | | | | | |
| | | | | | | | | | | | | |
| | | | | | | | | | | | | |
| | | | | | | | | | | | | |
| **Number of Turbines in shallow organic matter: 5** | **: 519** | **TOTAL ($m^3$)** | **223** | | **Number of Turbines in peat: 30** | **TOTAL ($m^3$)** | **2,644** | **2,109** | | **3,023** | **6,497** | **9,520** |

**Average peat depth across Turbines** **1.69**

## CRANE PADS

| Crane Pads on carbon rich peaty soils | | | | Crane Pads on peat | | | | | | | |
|---|---|---|---|---|---|---|---|---|---|---|---|
| Turbine Number | Total area of hardstanding ($m^2$) | Average Depth m | Volume $m^3$ | Turbine Number | Total area of hardstanding ($m^2$) | Battered Back Area ($m^2$) | Battered Back Volume of Peat ($m^3$) | Average Peat Depth m | Volume of Acrotelm ($m^3$) | Volume of Catotelm ($m^3$) | Total Peat Volume $m^3$ |
| 33 | 1250.0 | 0.45 | 563 | 1 | 1250 | 23.4 | 12.9 | 1.1 | 630.8 | 757.0 | 1,387.9 |
| | | | | 2 | 1250 | 23.4 | 22.2 | 1.9 | 630.8 | 1,766.4 | 2,397.2 |
| | | | | 3 | 1250 | 23.4 | 12.9 | 1.1 | 630.8 | 757.0 | 1,387.9 |
| | | | | 4 | 1250 | 23.4 | 18.7 | 1.6 | 630.8 | 1,387.9 | 2,018.7 |
| | | | | 5 | 1250 | 23.4 | 23.4 | 2.0 | 630.8 | 1,892.5 | 2,523.4 |
| | | | | 6 | 1250 | 23.4 | 9.9 | 0.9 | 630.8 | 441.6 | 1,072.4 |
| | | | | 7 | 1250 | 23.4 | 7.6 | 0.7 | 630.8 | 189.3 | 820.1 |
| | | | | 8 | 1250 | 23.4 | 6.4 | 0.6 | 630.8 | 63.1 | 693.9 |
| | | | | 9 | 1250 | 23.4 | 7.0 | 0.6 | 630.8 | 126.2 | 757.0 |
| | | | | 10 | 1250 | 23.4 | 7.0 | 0.6 | 630.8 | 126.2 | 757.0 |
| | | | | 11 | 1250 | 23.4 | 16.4 | 1.4 | 630.8 | 1,135.5 | 1,766.4 |

## CRANE PADS

### Crane Pads on carbon rich peaty soils

| Turbine Number | Total area of hardstanding ($m^2$) | Average Depth m | Volume $m^3$ |
|---|---|---|---|
| | | | |
| | | | |
| | | | |

| Construction compound | | | | | |
|---|---|---|---|---|---|
| Compound | Total Area ($m^2$) | Max Excavated Peat Depth | Acrotelmic Peat ($m^3$) | Catotelmic Peat ($m^3$) | Volume $m^3$ |
| Primary | 12,000 | 0.80 | 6,000 | 3,600 | 9,600 |
| Secondary 1 | 10,000 | 0.77 | 5,000 | 2,700 | 7,700 |
| Secondary 2 | 10,000 | 0.80 | 5,000 | 3,000 | 8,000 |
| Secondary 3 | 10,000 | 0.80 | 5,000 | 3,000 | 8,000 |
| | | | | | |
| | 42,000 | **TOTAL** | **21,000** | **12,300** | **33,300** |

| Substation Compound | | | | | |
|---|---|---|---|---|---|
| Compound | Total Area ($m^2$) | Peat Depth | Acrotelmic Peat ($m^3$) | Catotelmic Peat ($m^3$) | Volume $m^3$ |
| Main | 12,000 | 1.30 | 6,000 | 9,600 | 15,600 |
| Secondary 1 | 6,400 | 0.90 | 3,200 | 2,560 | 5,760 |
| Secondary 2 | 6,400 | 0.80 | 3,200 | 1,920 | 5,120 |
| | | | | | |
| | 24,800 | **TOTAL** | **12,400** | **14,080** | **26,480** |

| Borrow Pit Search Areas | | | | | |
|---|---|---|---|---|---|
| ID | Total Area ($m^2$) | Average Peat depth across search area. | Acrotelmic Peat ($m^3$) | Catotelmic Peat ($m^3$) | Volume $m^3$ |
| A | 36250 | 0.35 | 12,687 | 0 | 12,687 |
| B | 10000 | 0.40 | 4,000 | 0 | 4,000 |
| C | 19340 | 0.78 | 9,670 | 5,415 | 15,085 |
| D | 23900 | 0.80 | 11,950 | 7,170 | 19,120 |
| E | 14660 | 0.54 | 7,330 | 586 | 7,916 |
| | 104150 | **TOTAL** | **45,637** | **13,172** | **58,809** |

| Passing places ($m^2$) | | | | | |
|---|---|---|---|---|---|
| Number | Total Area ($m^2$) | Total peat depth | Acrotelmic Peat ($m^3$) | Catotelmic Peat ($m^3$) | Volume $m^3$ |
| 10 | 1,320 | 0.25 | 330 | 0 | 330 |
| 17 | 2,244 | 0.72 | 1,122 | 494 | 1,616 |
| 31 | 4,092 | 1.2 | N/A (floated) | N/A (floated) | N/A (floated) |
| | | **TOTAL** | **1,452** | **494** | **1,946** |

| Access Track Lengths | |
|---|---|
| Floating roads | 15,500 |
| Excavated tracks | 8,100 |
| Under 0.5m tracks | 5,100 |
| **Total (m)** | **28,700** |

| Access Track Summary | |
|---|---|
| Average Depth for new tracks between 0.0m and 0.5m peat. | 0.25 |
| Average Peat Depth for new tracks between 0.5m and 1m peat. | 0.72 |
| | |
| Volume of Acrotelm from new tracks between 0.0m and 0.5m peat. | 6,374 |
| Volume of Acrotelm from new tracks between 0.5m and 1m peat. | 20,250 |
| **Sub-Total** | **26,624** |
| | |
| Volume of Catotelm from new tracks between 0.5m and 1m peat. | 9,013 |
| **Sub-Total** | **9,013** |
| | |
| **Total Excavated Peat Volume from new tracks.** | **35,637** |

© Wood Environment & Infrastructure Solutions UK Limited

# Appendix B
# Peat Restoration

| RESTORATION (SIMPLE) | | | | | | | | | |
|---|---|---|---|---|---|---|---|---|---|
| Element | Number of turbines / crane pads in Carbon Rich Soils/ Peat/ Deep Peat | Restoration Length (m) | Restoration Width (m) | Area ($m^2$) | Restored peat depth across element. | Restoration Demand for Acrotelm ($m^3$) | Restoration Demand of Catotelm ($m^3$) | Total Demand Estimate ($m^3$) | Assumptions |
| Turbine Foundations Dressing Back - Rock Anchor | 27 | 37 | 5 | 5,042 | 1.0 | 2,521 | 2,521 | 5,042 | Half of circumference is available for reinstatement. 5 metre width assumed. Up to 1m deep. |
| Turbine Foundations Dressing Back - GBF | 8 | 44 | 5 | 1,760 | 1.0 | 880 | 880 | 1,760 | Half of circumference is available for reinstatement. 5 metre width assumed. Up to 1m deep. |
| Turbine Foundations Reinstating Batters | 35 | - | - | 1,658 | 1.7 | 414 | 985 | 1,399 | Batters are reinstated by backfilling with excavated peat but to the total depth of the foundation, rather than just the previous peat depth. Volumes divided by 2 to account for the triangular shape of batter. |
| Cranepads - reinstating batters | 35 | n/a | n/a | 818 | 1.5 | 409 | 848 | 1,258 | Batters can be reinstated completely with peat |
| Cranepads - Dressing Back | 35 | 75 | 5 | 13,125 | 1.0 | 6,563 | 6,563 | 13,125 | One length (50m) and one width (25m) of each hardstanding is available for dressing back. 5 metre width assumed. Up to 1m deep. |
| New Excavated Access Roads in Peat 0.0 to 1.0m) | n/a | 13,200 | 6 | 79,200 | 0.4 | 26,625 | 9,013 | 35,638 | Road verges on both sides are available for reinstatement using all peat that has been excavated for non-floating roads. Maximum 3 metre width. |

## RESTORATION (SIMPLE)

| Element | Number of turbines / crane pads in Carbon Rich Soils/ Peat/ Deep Peat | Restoration Length (m) | Restoration Width (m) | Area ($m^2$) | Restored peat depth across element. | Restoration Demand for Acrotelm ($m^3$) | Restoration Demand of Catotelm ($m^3$) | Total Demand Estimate ($m^3$) | Assumptions |
|---|---|---|---|---|---|---|---|---|---|
| Passing Places | 58 | 41 | 3 | 7,134 | 0.5 | 1,452 | 494 | 1,946 | Three verges are available for reinstatement using all peat that has been excavated for non-floating passing places. Maximum 3 metre width. |
| Substation | n/a | 310 | 5 | 1,550 | 1.0 | 775 | 775 | 1,550 | 1 length and 2 widths available for dressing back (5 metre width). Up to 1m deep. |
| Substation 2 | n/a | 240 | 5 | 1,200 | 1.0 | 600 | 600 | 1,200 | 1 length and 2 widths available for dressing back (5 metre width). Up to 1m deep. |
| Substation 3 | n/a | 240 | 5 | 1,200 | 1.0 | 600 | 600 | 1,200 | 1 length and 2 widths available for dressing back (5 metre width). Up to 1m deep. |
| Temporary Compound 1 Restoration | n/a | n/a | n/a | 12,000 | 0.8 | 6,000 | 3,600 | 9,600 | Entire compound is reinstated post construction. |
| Temporary Compound 2 Restoration | n/a | n/a | n/a | 10,000 | 0.8 | 5,000 | 2,700 | 7,700 | Entire compound is reinstated post construction. |
| Temporary Compound 3 Restoration | n/a | n/a | n/a | 10,000 | 0.8 | 5,000 | 3,000 | 8,000 | Entire compound is reinstated post construction. |
| Temporary Compound 4 Restoration | n/a | n/a | n/a | 10,000 | 0.8 | 5,000 | 3,000 | 8,000 | Entire compound is reinstated post construction. |
| Borrow Pits | n/a | n/a | n/a | 106,025 | 1.3 | 70,533 | 64,452 | 134,985 | Peat used to restore borrow pits following end of quarryin |
| | | | | | | | | | |
| **Total ($m^{3)}$** | | | | | | **132,372** | **100,029** | **232,401** | |

© Wood Environment & Infrastructure Solutions UK Limited

# Appendix C
# Soil Stockpile Indicative Inspection Checklist

All peat storage areas and stockpiles would be inspected weekly throughout the construction works to confirm appropriate conditions are being maintained.

The inspection checklist would include but may not be limited to the following:

Table C.1 Soil Stockpile Inspection Checklist

| No | Criteria to Check |
|---|---|
| **1** | Any locations where stockpiles have been constructed to higher than the threshold 2m elevation. |
| **2** | Any locations where boundaries between segregated peat and mineral soil stockpiles have become amalgamated, causing contamination of peat with mineral soil. |
| **3** | Any signs of surface peat erosion – caused by surface water runoff or wind, or any locations of surface water ponding, indicating that the stockpile is not shedding water correctly. |
| **4** | Any signs of inappropriate vehicle tracking, indicating inappropriate access and trafficking, causing additional unnecessary compaction. |

© Wood Environment & Infrastructure Solutions UK Limited

# Appendix D
# Indicative Audit Checklist

Table D.1 Indicative Checklist for the Peat Management Plan

| Element | Indicative Checklist |
|---|---|
| **Access Plan/Trafficking** | • Inspect to ensure that the Access Plan is being adhered to and that there is no trafficking, stopping of vehicles or refuelling of vehicles or plant outside of permitted areas marked on the Access Plan;<br>• Inspect to ensure that there is no laydown of any materials outside of permitted areas on the Access Plan;<br>• Ensure that no plant traffics across any area of virgin peat and issue non-compliances where this occurs; and<br>• Advise on restoration of any trafficked and/or damaged area. |
| **Peat Stripping Method** | • Ensure that correct peat turf depth is being adhered to when stripped – to ensure that peat structure and strength is maintained; and<br>• Ensure that correct methods for excavation and transport of 'loose' peat are being adhered to. |
| **Peat Storage/Stockpiling** | • Inspect peat turf storage areas for each element of infrastructure and ensure that correct storage is being adhered to;<br>• Advise on whether watering of turves is required;<br>• Inspect storage of 'loose' peat and carry out checklist in **Appendix C**; and<br>• Advise on any corrective actions on storage/stockpiles. |
| **Peat Restoration** | • Inspect replacement of 'loose' peat and peat turves and advise on any necessary corrective actions (e.g. methods for prevention of erosion); and<br>• Advise on whether watering of turves after replacement is required. |

© Wood Environment & Infrastructure Solutions UK Limited

# Appendix E
# Peat Slide Risk Assessment

# STORNOWAY WIND FARM

# PEAT SLIDE RISK ASSESSMENT

**MARCH 2019**

Prepared By:

**Arcus Consultancy Services**

7th Floor
144 West George Street
Glasgow
G2 2HG

**T** +44 (0)141 847 0340 l **E** info@arcusconsulting.co.uk
**w** www.arcusconsulting.co.uk

Registered in England & Wales No. 5644976

# TABLE OF CONTENTS

**1 INTRODUCTION ..... 1**
**1.1 Background ..... 1**
**1.2 Scope and Purpose ..... 1**

**2 SITE INFORMATION ..... 2**
**2.1 Site Description and Topography ..... 2**
**2.2 Published Geology ..... 2**
**2.2.1 Superficial Soils ..... 2**
**2.2.2 Solid Geology ..... 2**
**2.2.3 Hydrology and Hydrogeology ..... 2**
**2.3 Sources of Information ..... 3**

**3 GUIDANCE AND METHODOLOGY ..... 4**
**3.1 General Guidance on Peat Failure ..... 4**
**3.2 Assessment Approach ..... 4**
**3.3 Peat Probing Methodology ..... 5**
**3.3.1 Development of Hazard Rank ..... 5**

**4 SITE SURVEYS ..... 6**
**4.1 Introduction ..... 6**
**4.2 Peat Depth ..... 6**
**4.3 Substrate ..... 11**
**4.4 Peat Workings ..... 12**

**HAZARD AND EXPOSURE ASSESSMENT ..... 12**
**4.5 Background ..... 13**
**4.6 Methodology ..... 13**
**4.7 Hazard Assessment ..... 13**
**4.8 Hazard Rating ..... 13**
**4.9 Peat Stability Assessment ..... 15**
**4.10 Exposure Assessment ..... 15**
**4.11 Exposure Rating ..... 16**
**4.12 Rating Normalisation ..... 16**

**5 HAZARD RANKING ..... 18**

**6 SLIDE RISK AND MITIGATION ..... 19**
**6.1 General ..... 19**

**6.2 Embedded Mitigation ..... 27**
**6.3 Peat Slide Mitigation Recommendations ..... 27**

**7 PSRA CONCLUSIONS ..... 28**

# 1 INTRODUCTION

## 1.1 Background

Arcus Consultancy Services were commissioned by Lewis Wind Power (LWP) to carry out a Peat Slide Risk Assessment (PSRA) for the proposed Stornoway Wind Farm. The proposed development will consist of the following key infrastructure:

- 35 turbines;
- Approximately 11 km of new access tracks; and
- Other infrastructure including a main substation, construction compounds, secondary substation and storage/laydown areas.

The proposed site layout is shown on **Figure 1(a-h)** appended with this report.

## 1.2 Scope and Purpose

This PSRA provides factual information on the peat survey results relating to the proposed turbine locations. The desk-based information and site surveys has been utilised to assess the potential risk of any peat slide. The methodology adopted and details on the assessment are outlined in Sections 3, 4 and 5. The assessment has been undertaken in accordance with Scottish Government Guidance in assessing the likelihood and consequence of such an event.

# 2 SITE INFORMATION

## 2.1 Site Description and Topography

The Site is located to the west of Stornoway, on the Isle of Lewis on an area of undulating hillside. The Site is characterised by the distinctive open moorland associated with Lewis and is separated into a north and south section which is divided by the A858/Pentland Road. The Site is centred at National Grid Reference (NGR) NB380331.

The northern site area ranges from circa. 110m AOD in the north-east to 150m AOD at the peak of Beinn Hulabaidh. The majority of the northern site area is flat with the exception of the area of Beinn Hulabaidh. The southern area ranged from 70m AOD to 80m AOD at various points through the site, remaining generally flat. Digital terrain modelling has been utilised to develop a slope gradient plan as illustrated in **Figure 4 (a-h)** – 'Slope Gradient'.

## 2.2 Published Geology

### *2.2.1 Superficial Soils*

Published geological mapping of superficial soils indicates the entire site to be underlain of Peat.

### *2.2.2 Solid Geology*

Published bedrock geology mapping indicates the site to be underlain by Outer Hebrides Thrust Zone Mylonites Complex comprising predominantly of Protocataclasite with localised pockets of Lewisian Complex Gneiss and Cataclasite. No geological faults were recorded within the site area.

### *2.2.3 Hydrology and Hydrogeology*

All turbines, crane pads, access tracks and compounds at the Development site lie within the following Catchments of the following watercourses;

- Loch Garbhaig and associated tributaries;
- Loch a' Leadharain and associated tributaries;
- Loch a' Clachain and associated tributaries;
- Loch Speireag and associated tributaries;
- Loch Druim nan Sgorach and associated tributaries;
- Loch Uisg' an t'Soluis and associated tributaries; and
- Loch Briodag and associated tributaries.

Initial desk-based review shows that the site is likely to be underlain by significant quantities of peat with pockets of excessively deep peat.

The SEPA Aquifer classification Map of Scotland reveals that the site is situated within an area underlain a low productivity bedrock where flow is virtually through fractures and other discontinuities. There is potential for groundwater to be present near surface where the rock is weathered or has secondary fractures.

The SEPA RBMP Interactive Map reveals that the site is underlain by the Lewis and Harris groundwater body. This groundwater body is classified by SEPA under the Water Framework Directive as having an overall status of Good with an overall quality of Good and the quantity of Good.

## 2.3 Sources of Information

The following sources of information were used as part of the desk study investigations:

- British Geological Survey - Online GeoIndex;
- Ordnance Survey (OS) topographical information;
- Aerial and Satellite photography.
- Soil Survey of Scotland - 'MacAulay Institute for Soil Research' 1984;
- Soil Survey of Scotland - 'Scottish Peat Surveys' 1964;
- Scottish Government (SG) - 'Peat Landslide Hazard and Risk Assessments' December 2017;
- Scottish Government, Scottish Natural Heritage, SEPA (2017) Peatland Survey, Guidance on Developments on Peatland;
- The Scottish Government - Scotland's Third National Planning Framework, 2014;
- The Scottish Government - Scottish Planning Policy, 2014;
- Assessments by other EIA specialists (specifically hydrology and ecology for data on sensitive receptors);
- Scotland's Environment Interactive Map

# 3 GUIDANCE AND METHODOLOGY

## 3.1 General Guidance on Peat Failure

The SG guidance divides peat instability into two categories, 'peat slides' and 'bog bursts'. The guidance states that peat slides have a greater risk of occurrence in areas where:

- Peat is encountered at or near to ground surface level;
- The thicknesses are recorded in the region of 2.0m (above which, in general terms, peat instability would increase with peat thickness); and
- The slope gradients are steep (between 5° and 15°).

Bog bursts are considered to have a greater risk of occurrence in areas where:

- Peat depth is greater than 1.5m; and
- Slope gradients are shallow (between 2° and 10°).

It should be noted however that peat instability events, although uncommon, can occur out with these limits and reports of bog bursts are generally restricted to the Republic and Northern Ireland.

Preparatory factors which effect the stability of peat slopes in the short to medium-term include:

- Loss of surface vegetation (deforestation);
- Changes in sub-surface hydrology;
- Increase in the mass of peat through accumulation, increase in water content and growth of tree planting or
- Reduction in shear strength of peat or substrate due to chemical or physical weathering, progressive creep and tension cracking.

Triggering factors which can have immediate effect on peat stability and act on susceptible slopes include:

- Intensive rainfall or snow melt causing pressures along existing or potential peat/substrate interfaces;
- Snow melt;
- Alterations to drainage patterns, both surface and sub-surface;
- Peat extraction at the toe of the slope reducing the support of the upslope material;
- Peat loading (commonly due to stockpiling) causing an increase in shear stress; and
- Earthquakes or rapid ground accelerations such as blasting or mechanical movement.

Consideration of peat stability should form an integral part of the design of a windfarm development. While peat does not wholly provide a development constraint, areas of deep peat or peat deposits on steep slope should be either avoided through design and micro-siting or mitigation measures should be designed to avoid potential instability and movement.

## 3.2 Assessment Approach

This PSRA has been carried out in accordance with the Irish Wind Energy Association, 2012. Best Practice Guidance for the Irish Wind Energy Industry and Energy Consents Unit, Scottish Government (SG) guidance of 2017 titled 'Peat Landslide Hazard and Risk Assessments - Best Practice Guide for Proposed Electricity Generation Developments', Scottish Government.

In June 2014, the new 'Scottish Planning Policy' (SPP) and 'National Planning Framework (NPF3)' were published. In relation to peat and the assessment of effects on resource, NPF3 references Scottish Natural Heritage 'Scotland's National Peatland Plan'. These policy, framework and guidance documents are therefore also considered in this PSRA. The PSRA undertaken is based on;

- Desk based assessment;
- Site visits;
- Historic peat probing data;
- Further peat probing including infrastructure specific probing; and
- A hazard and risk ranking assessment.

The area of the development subject to assessment was determined by the emerging development layout which considered initial findings from desk studies and anticipated peat deposits as well as other physical and environmental constraints.

## 3.3 Peat Probing Methodology

Initial peat probing was undertaken by Wood Group Plc as part of the preliminary EIA works which combined preliminary probing and detailed peat probing within the boundaries of a site layout iteration. The probing covered an initial design iteration at 25m centres along the proposed access tracks and localised 10m centres at turbines out to 50m radius in accordance with SG guidance.

Following design iteration revisions, further peat probing was required in order to cover areas not previously probed.

Arcus were appointed to undertake the additional probing which comprised of two visits. The first visit comprised probing 10m "cross hair" on the final site layout turbine positions (circa 25 probes per turbine position) and 100m centres along new tracks with 25m adjacent on either side of track to give an indication of the peat deposits underlying the final site layout turbine locations and allow for any further re-location considerations.

The second visit comprised of infilling of the 10m grid at turbine locations up to 50m radius and infilling track probing to 50m centres along and adjacent to track.

A combined total of 11,519 probes were completed as a result of surveys by Wood Group and Arcus.

### *3.3.1 Development of Hazard Rank*

The early stages of the PSRA includes desk study of existing data and considers site visits and peat probing were carried out in parallel with the assessment of wider constraints and the development of the windfarm extension layout. Following identification of peat depths within the site, the assessment was carried out to determine the potential effects on the peat resource of construction activities which would include:

- Construction of tracks;
- Excavation of turbine bases;
- Foundation construction;
- Construction of hardstanding; and
- Temporary Storage of Peat

An assessment of the peat probing data and a review of any available site information would be undertaken and a hazard rank calculated zonally across the site reflecting risk of peat instability / constraint to construction.

Where practical, the development layout would be progressed to avoid areas of a risk score above 'low'. Where this has not been achieved, areas effected have been discussed in both the EIA as having significant effect, with relative mitigation measures proposed to reduce this, and recorded on a risk register which sets out specific mitigation measures which are considered necessary to reduce the risk of inducing instability.

# 4 SITE SURVEYS

## 4.1 Introduction

LWP commissioned Arcus Consultancy Services to carry out probing in early 2019 focussing on the final design layout.

The first visit took place between the 15th and 21st of January 2019, initially probing along the proposed access tracks at 100m centres and at 10m spacing crosshair at the proposed turbines. A total of 1010 probes were sunk

The second visit took place between the 3rd and 12th of February 2019 infilling the access tracks to 50m intervals and also every 10m at turbine locations within the 50m radius (as recommended in Guidance on developments on Peatland, 2017) as included in the SG guidance. A total of 2873 probes were sunk

It should be acknowledged that natural variations in peat depth/thickness could occur between probe positions, although areas of infrastructure had undergone intensely spaced probing and this would be less likely.

## 4.2 Peat Depth

The results proved to be consistent with BGS mapping, showing the site to be primarily covered with Peat. Peat depths averaged 1.6m with the deepest peat recorded at T13 and T26, 4.2m and 4.1m respectively. These turbines were situated in flat low-lying topographic areas in the vicinity of surface water bodies. The maximum recorded depth during all peat probing is noted as 6.3m.

The general site survey conditions are illustrated in photographs 1 to 6.

***Photograph 1 –Vicinity of Proposed T4, facing north east.***

***Photograph 2 –Vicinity of Proposed T12, facing west.***

***Photograph 3 – Vicinity of Proposed T13 facing north east***

***Photograph 4– Proposed T26, facing north***

***Photograph 5 – Proposed T27, facing north west***

***Photograph 6 – Proposed T33, facing north east***

The peat slide risk assessment was undertaken on the finalised site layout provided by the design team. Table 1 indicates the range of peat depths encountered at each proposed turbine location while Table 2 summarises the peat depths recorded across the site.

***Table 1 – Peat Depths at Turbines and Associated Hardstand***

| Proposed Turbine No. | Average Range of Peat Depths (m) |
|---|---|
| T1 | 0.9 – 1.8 |
| T2 | 0.9 – 2.3 |
| T3 | 1.1 – 1.7 |
| T4 | 1.2 – 2.7 |
| T5 | 2.5 – 3.5 |
| T6 | 0.8 - 1.6 |
| T7 | 0.4 – 1.2 |
| T8 | 0.3 – 0.7 |
| T9 | 0.4 – 1.8 |
| T10 | 0.3 – 0.7 |
| T11 | 1.7 – 2.5 |
| T12 | 0.8 - 1.4 |
| T13 | 2.4 - 4.2 |
| T14 | 0.2 - 1.7 |
| T15 | 1.0 – 2.6 |
| T16 | 0.7 – 1.9 |
| T17 | 1.4 – 2.2 |
| T18 | 0.6 – 3.1 |
| T19 | 2.3 – 2.7 |
| T20 | 0.3 - 0.8 |
| T21 | 0.8 - 1.3 |
| T22 | 0.2 – 1.4 |
| T23 | 0.7 – 1.8 |
| T24 | 0.8 – 1.7 |
| T25 | 1.2 – 1.7 |
| T26 | 2.7 – 4.1 |

| Proposed Turbine No. | Average Range of Peat Depths (m) |
|---|---|
| T27 | 1.7 – 2.9 |
| T28 | 1.2 – 2.3 |
| T29 | 0.3 – 1.4 |
| T30 | 1.2 – 2.2 |
| T31 | 0.6 - 1.2 |
| T32 | 1.6 – 2.4 |
| T33 | 0.2 - 0.7 |
| T34 | 0.8 – 2.4 |
| T35 | 0.7 – 2.3 |

***Table 2 – Peat Depth Summary***

| Peat Depth Range (m) | No of peat probes | Percentage of Total (%) |
|---|---|---|
| < 0.51m | 1796 | 15.59 |
| 0.51m - 1.0m | 2479 | 21.52 |
| 1.01m - 1.5m | 2148 | 18.65 |
| 1.51m - 2.0m | 1857 | 16.12 |
| 2.01m - 2.5m | 1454 | 12.62 |
| 2.51m – 3.0m | 770 | 6.68 |
| 3.01m – 3.5m | 464 | 4.03 |
| 3.51m – 4.0m | 329 | 2.86 |
| > 4.01m | 222 | 1.93 |

The 'Peat Probe Locations' are shown on **Figure 2 (a-h)** while 'Interpolated Peat Depths' are shown on **Figure 3 (a-h)**.

## 4.3 Substrate

To assist with the peat slide risk assessment, an estimation of the underlying substrate was obtained during the visit, comprising a resistance-based approach at base of probe.

- Gradual refusal – Clay;
- Crunching/Gritty – Weathered Rock/Sand and Gravel; or
- Abrupt Refusal/Hard – Rock

The substrate parameters are included in the Hazard and Exposure Assessment in Section 5 of this report

## 4.4 Peat Workings

There was evidence of sporadic peat workings across the Site area where 'Peat Cutting' has taken place. This was particularly prominent in the immediate area north of the A858/Pentland Road, as seen in **Photograph 7**.

***Photograph 7 – Evidence of Peat Workings North of Pentland Road***

## HAZARD AND EXPOSURE ASSESSMENT

### 4.5 Background

A 'Hazard Ranking' system has been applied across the site based on the analysis of risk of peat slide as outlined in the Scottish Government guidance. This is applied on the principle:

***Hazard Ranking = Hazard x Exposure***

Where 'Hazard' represents the likelihood of any peat slide event occurring and 'Exposure' being the impact or consequences that a peat slide may have on sensitive receptors that exist on and around the study area.

### 4.6 Methodology

The determination of Hazard and Exposure values is based on a number of variables which impact the likelihood of a peat slide (the Hazard), and the relative importance of these variables specific to the site.

Similarly, the consequences or Exposure to receptors is dependent on variables including the particular scale of a peat slide, the distance it will travel and the sensitivity of the receptor.

In the absence of a predefined system, the approach to determining and categorising Hazard and Exposure is determined on a site by site basis. The particular system adopted for the Proposed Development PSRA assessment is outlined in the following sub sections.

### 4.7 Hazard Assessment

The potential for a peat slide to occur during the construction of a windfarm depends on several factors, the importance of which can vary from site to site. The factors requiring considerations would typically include:

- Peat depth;
- Slope gradient;
- Substrate material;
- Evidence of instability or potential instability;
- Vegetation cover; and
- Hydrology.

Of these, peat depth and slope gradient are considered to be principal factors. Without a sufficient peat depth and a prevailing slope, peat slide hazard would be negligible. For the Development, the substrate material is also considered a relevant factor in relation to slide.

### 4.8 Hazard Rating

When several factors may impact on the Hazard potential, a relative ranking process is applied attributing different weighting to each factor as shown below.

***Table 3: Coefficients for Slope Gradients***

| **Slope Angle (degrees)** | **Slope Angle Coefficients** |
|---|---|
| Slope < 2° | 1 |
| 2° < Slope < 4° | 2 |
| 4° < Slope < 8° | 4 |
| 8° < Slope < 15° | 6 |
| Slope >15° | 8 |

***Table 4: Coefficients for Peat Thickness and ground conditions***

| **Peat Thickness** | **Ground Conditions Coefficients** |
|---|---|
| Peaty or organic soil (<0.5m) | 1 |
| Thin Peat (0.5 – 1.0m) | 2 |
| Deep Peat (>1.0m) | 3* |
| Deep Peat (>3.0) | 8 |

* - Note that thicker peat generally occurs in areas of shallow gradient and records indicate that thick peat does not generally occur on the steeper gradients.

***Table 5: Coefficients for Substrate***

| **Substrate Material** | **Substrate Coefficients** |
|---|---|
| Sand/gravel | 1 |
| Rock | 1.5 |
| Clay | 2 |
| Not proven | 2 |
| Slip material (Existing materials) | 5 |

The Hazard Rating Coefficient for a particular location is calculated using the following equation:

***Hazard Rating Coefficient = Slope Gradient x Peat Thickness x Substrate***

From the Hazard Rating Coefficient, the risk to stability can be ranked as set out in Table 6.

***Table 6: Hazard Rating***

| **Hazard Rating Co-efficient** | **Potential Stability Risk (Pre-Mitigation)** |
|---|---|
| <5 | Negligible |
| 5 to 15 | Low |
| 16 to 30 | Medium |
| 31 to 50 | High |
| > 50 | Very High |

## 4.9 Peat Stability Assessment

The likelihood of a particular slope or hillside failing can be expressed as a Factor of Safety. For any potential failure surface, there is a balance between the weight of the potential landslide (driving force or shear force) and the inherent strength of the soil or rock within the hillside (shear resistance).

The stability of a slope can be assessed by calculating the factor of safety F, which is the ratio of the sum of resisting forces (shear strength) and the sum of the destabilising forces (shear stress):

$$F = \frac{c' + (\gamma - m\gamma_w) z \cos^2 \beta \tan \phi'}{\gamma z \sin \beta \cos \beta}$$

where $c'$ is the effective cohesion, $\gamma$ is the bulk unit weight of saturated peat, $\gamma_w$ is the unit weight of water, $m$ is the height of the water table as a fraction of the peat depth, $z$ is the peat depth in the direction of normal stress, $\beta$ is the angle of the slope to the horizontal and $\phi'$ is the effective angle of internal friction. Values of F < 1 indicate a slope would have undergone failure under the conditions modelled; values of F > 1 suggest conditions of stability.

Assumed geotechnical parameters have been sought from various literature values and for the purposes of the assessment in this report have the following average values have been utilised in the formula to inform the stability assessment;

C′ – effective cohesion (kPa), typically ranging from 2.5 to 8.5 therefore **5.0** has been adopted for the purposes of the assessment.

$\phi$ – effective angle of friction (°), typically ranging from 21.6 to 43.5 therefore **29.6** has been adopted for the purposes of the assessment.

$\gamma$ – unit weight (kN/m2), typically ranging from 9.61 to 10, therefore **10** has been adopted for the purposes of the assessment.

In accordance with the best practice method, F values of <1.0 indicate slopes that would experience failure under the modelled conditions and as such are considered areas of high risk. However, Boylan et al (2008) indicate that a relatively high value of F=1.4 should be used to identify slopes with the potential for instability. Adopting a similar and more onerous approach, high risk areas are indicated where F is <1.0, medium risk areas are indicated between 1.01 to 1.50, low risk between 1.51 and 2.00 and very low/negligible values > 2.0.

Using digital terrain modelling and GPS co-ordinates of each peat probe, a factor of Safety, F has been calculated for each probe location which has been created through ArcGIS Spatial Analyst tools. The 'Factor of Safety Plan' is shown on **Figure 5 (a-h)**.

## 4.10 Exposure Assessment

The main Exposure receptors identified within the site and surrounding area which could potentially be affected in the event of a peat slide were existing windfarm infrastructure, watercourses and associated tributaries.

The impact of a peat slide on receptors can be assessed on a relative scale based on the potential for loss of habitat, a historical feature or disruption/danger to the public. To effectively assess the impact, the assessment of Exposure effect must also consider the distance between the hazard and the receptor, and the relative elevation between the two.

## 4.11 Exposure Rating

Similar to the Hazard Rating, the Exposure Ratings were determined using relative ranking process by attributing the different weighting systems to each factor as shown below:

***Table 6: Coefficients for Receptor Type***

| Receptor | Receptor Coefficients |
|---|---|
| Tracks/footpaths | 2 |
| Non-critical infrastructure, minor/private roads | 3 |
| Minor watercourses and tributaries, critical infrastructure (pipelines, motorways, dwellings, business properties). | 6 |
| Residential Properties/Community, Watercourses/Lochs, important habitat | 8 |

***Table 7: Coefficients for Distance from Receptor***

| Distance from Receptor | Distance Coefficients |
|---|---|
| > 1 km | 1 |
| 100m to 1 km | 2 |
| 10m to 100m | 3 |
| <10m | 4 |

The Exposure Rating Coefficient for a particular location is calculated using the following equation:

***Exposure Rating Coefficient = Receptor x Distance***

From the Hazard Rating Coefficient, the risk to stability is can be ranked as set out in Table 8.

***Table 8: Exposure Rating***

| Exposure Rating Co-efficient | Potential Stability Risk (Pre-Mitigation) |
|---|---|
| <6 | Very Low |
| 7 to12 | Low |
| 13 to 20 | High |
| 20 to 30 | Very High |
| >30 | Extremely High |

## 4.12 Rating Normalisation

In order to achieve an overall Hazard Ranking in accordance with the Scottish Government Guidance, the Hazard and Exposure Rating Coefficient derived from the coefficient tables are normalised as shown in Table 9.

***Table 9: Rating Normalisation***

| Hazard Rating | | Exposure Rating | |
|---|---|---|---|
| **Current Scale** | **Normalised Scale** | **Current Scale** | **Normalised Scale** |
| < 5 Negligible | 1 | <10 Very Low | 1 |
| 5 to 15 Low | 2 | 11 to 20 Low | 2 |

| | | | |
|---|---|---|---|
| 15 to 31 Medium | 3 | 21 to 30 High | 3 |
| 31 to 50 High | 4 | 31 to 50 Very High | 4 |
| >50 Very high | 5 | >50 Extremely High | 5 |

The record of the Hazard Rank Assessment is included in Appendix B of this report.

# 5 HAZARD RANKING

Having identified the rating coefficients as defined in Section 5 of this report, it is possible to categorise areas of the site with a Hazard Ranking by multiplying the Hazard and Exposure Rating. Hazard Ranking and associated suggested actions matrix are shown in Tables 10 and 11 below:

***Table 10 - Hazard Ranking and Suggested Actions***

| Hazard Ranking | | Action Suggested in the Scottish Executive Guidance |
|---|---|---|
| 17-25 | High | Avoid project development at these locations. |
| 11-16 | Medium | Project should not proceed unless hazard can be avoided or mitigated at these locations, without significant environmental impact, in order to reduce hazard ranking to low or less |
| 5-10 | Low | Project may proceed pending further investigation to refine assessment. Mitigation of hazards maybe required through micro-siting or re-design at these locations. |
| 1-4 | Negligible | Project should proceed with monitoring and mitigation of peat landslide hazards at these locations as appropriate. |

***Table 11- Hazard Ranking Matrix***

| | | | | | | |
|---|---|---|---|---|---|---|
| **Hazard Rating** | 5 | Low | Low | Medium | High | High |
| | 4 | Negligible | Low | Medium | Medium | High |
| | 3 | Negligible | Low | Low | Medium | Medium |
| | 2 | Negligible | Negligible | Low | Low | Low |
| | 1 | Negligible | Negligible | Negligible | Negligible | Low |
| | | 1 | 2 | 3 | 4 | 5 |
| | | **Exposure Rating** | | | | |

Receptor exposure was assessed for each of the seventeen hazard zones using the approach in Section 5. A summary of the Hazard Ranking result for each identified area is summarised in Table 13 and is presented in **Figure 6** 'Hazard Ranking Zonation Plan'.

# 6 SLIDE RISK AND MITIGATION

## 6.1 General

The PSRA has shown the site to be generally of negligible or low hazard ranking. There were two isolated area recorded as medium risk which were not within areas proposed for infrastructure.

Where the hazard ranking has been lowered through mitigation measures, the original ranking will remain in the overall hazard zoning plan and It should be acknowledged that the hazard zonation plan is based on the pre-mitigation status

While the specific recommended mitigation in low ranked areas are proposed other mitigation is embedded in the design at EIA stage, it is also necessary for detailed design and construction of the development infrastructure to be undertaken in a competent and controlled manner.

The embedded mitigation and good practice measures are set out in Section 7.2. It should be noted that the mitigation measures defined are not exclusive and other forms of mitigation may well be required and should be developed by designers and implemented during construction of the scheme.

***Table 12 – Risk Register***

| **Hazard Area and Infrastructure** | | **Unmitigated Hazard** | | **Mitigated Hazard** | |
|---|---|---|---|---|---|
| **Hazard Area** | **Infrastructure Affected** | **Ranking** | **Key Aspects** | **Specific Actions** | **Ranking** |
| **H1** | Proposed Track | Negligible | Location and topography: South east of Cnoc Sniomh Gaoisde – Sloping south.<br><br>Hydrology: south of Loch Airigh na Lic<br><br>Peat Depth: (min) 0.0m - (max) 3.3m. Generally <1.50m<br><br>Slope Gradient: 0° to 30°<br><br>Exposure: Proposed infrastructure | In areas where peat depths exceed 1m, it is recommended that floating track construction methods should be adopted. | Negligible |
| **H2** | Proposed track | Low | Location and topography: South west of Cnoc Sniomh Gaoisde – Sloping south.<br><br>Hydrology: East of Loch a' Leadharain<br><br>Peat Depth: (min) 0.0m - (max) 5.10m. Generally <0.50m | In areas where peat depths exceed 1m, it is recommended that floating track construction methods should be adopted. | Negligible |

| | | | | | |
|---|---|---|---|---|---|
| | | | Slope Gradient: 0° to 15°<br><br>Exposure: Proposed infrastructure | | |
| **H3** | Proposed track, T20, T21, T22 and T35 | Negligible | Location and topography: North of Pentland Road – sloping gradually north<br><br>Hydrology: Lies on and between Allt Greidag burn, Abhainn a' Ghlinn Mhoir and associated tributaries<br><br>Peat Depth: (min) 0.0m - (max) 5.00m. Generally <0.50m<br><br>Slope Gradient: 0° to 30°<br><br>Exposure: Proposed turbine and associated infrastructure | Micrositing in to areas of thinner peat is recommended.<br><br>In areas where peat depths exceed 1m, it is recommended that floating track construction methods should be adopted. | Negligible |
| **H4** | Proposed track, T29, T30, T32, T33 and T34 | Negligible | Location and topography: immediately west of Cnoc nam Fiadh – sloping north<br><br>Hydrology: North of river Hogaraid and lies within the associated tributaries<br><br>Peat Depth: (min) 0.0m - (max) 4.70m. Generally <1.50m<br><br>Slope Gradient: 0° to 30°<br><br>Exposure: Proposed turbine and associated infrastructure | Micrositing in to areas of thinner peat is recommended.<br><br>In areas where peat depths exceed 1m, it is recommended that floating track construction methods should be adopted. | Negligible |
| **H5** | No infrastructure | Low | Location and topography: immediately west of Cnoc nam Fiadh – sloping north | Micrositing in to areas of thinner peat is recommended. | Negligible |

| | | | | | |
|---|---|---|---|---|---|
| | | | Hydrology: North of river Hogaraid and lies within the associated tributaries<br><br>Peat Depth: (min) 0.50m - (max) m. Generally <1.0m<br><br>Slope Gradient: 0° to 15°<br><br>Exposure: None | In areas where peat depths exceed 1m, it is recommended that floating track construction methods should be adopted. | |
| **H6** | Proposed track, existing tracks, T27 and T28 | Negligible | Location and topography: west of Cnoc nam Fiadh – sloping smoothly north.<br><br>Hydrology: North of river Hogaraid and lies within the associated tributaries<br><br>Peat Depth: (min) 0 m - (max) 4.2m. Generally <1.5 m<br><br>Slope Gradient: 0° to 15°<br><br>Exposure: Proposed turbine and associated infrastructure | Micrositing in to areas of thinner peat is recommended.<br><br>In areas where peat depths exceed 1m, it is recommended that floating track construction methods should be adopted. | Negligible |

| | | | | | |
|---|---|---|---|---|---|
| **H7** | Proposed tracks, existing tracks, T23 and T26 | Low | Location and topography: South east of Beinn Mholach – sloping east<br><br>Hydrology: Lies between Loch Garbhaig, Loch nan Caorann, Loch na Beiste Bige and Loch Beag nan Caorann.<br><br>Peat Depth: (min) 0m - (max) 4.2m. Generally <0.50m<br><br>Slope Gradient: 0° to 15°<br><br>Exposure: Proposed turbine and associated infrastructure | Micrositing in to areas of thinner peat is recommended.<br><br>In areas where peat depths exceed 1m, it is recommended that floating track construction methods should be adopted. | Negligible |
| **H8** | Proposed track, existing tracks and T25 | Negligible | Location and topography: North of Beinn Hulabaidh and in the vicinity of Pentland Road Windfarm existing tracks – sloping north<br><br>Hydrology: Lies between Loch Garbhaig and Loch nan Caorann<br><br>Peat Depth: (min) 0.0m - (max) 4.4m. Generally <1.0m<br><br>Slope Gradient: 0° to 15°<br><br>Exposure: Proposed turbine, associated infrastructure and existing tracks | Micrositing in to areas of thinner peat is recommended.<br><br>In areas where peat depths exceed 1m, it is recommended that floating track construction methods should be adopted. | Negligible |

| | | | | | |
|---|---|---|---|---|---|
| **H9** | Proposed track and T24 | Negligible | Location and topography: Positioned at the foot of the southwest slope of Beinn Hulabaidh – sloping south<br><br>Hydrology: In the vicinity of Loch na Beiste Moire<br><br>Peat Depth: (min) 0.0m - (max) 2.0m. Generally <1.5m<br><br>Slope Gradient: 0° to 10°<br><br>Exposure: Proposed turbine and associated infrastructure | Micrositing in to areas of thinner peat is recommended.<br><br>In areas where peat depths exceed 1m, it is recommended that floating track construction methods should be adopted. | Negligible |
| **H10** | Proposed track, T14, T17 and T18 | Negligible | Location and topography: Located at the foot of the southeast slope of Beinn Greidaig – gradual south east slope<br><br>Hydrology: East of Loch a' Chlachain and in the vicinity of Abhainn Ghrioda<br><br>Peat Depth: (min) 0.0m - (max) 5.20m. Generally <2.50m<br><br>Slope Gradient: 0° to 10°<br><br>Exposure: Proposed infrastructure | If required, micrositing onto thinner peat is recommended.<br><br>In areas where peat depths exceed 1m, it is suggested that floating tracks should be adopted. | Negligible |

| | | | | | |
|---|---|---|---|---|---|
| **H11** | Proposed track, T15, T16 and T19 | Negligible | Location and topography: In the vicinity of Sithean Mor, south of Pentland Road – slightly sloping south east<br><br>Hydrology: Lies to the west of Abhainn Ghrioda<br><br>Peat Depth: (min) 0.0m - (max) 5.20m. Generally <2.50m<br><br>Slope Gradient: 0° to 5°<br><br>Exposure: Proposed infrastructure | Micrositing in to areas of thinner peat is recommended.<br><br>In areas where peat depths exceed 1m, it is recommended that floating track construction methods should be adopted. | Negligible |
| **H12** | Proposed track | Low | Location and topography: West of Cnoc a' Choilich in the vicinity of water courses – generally flat in the vicinity of water bodies/courses<br><br>Hydrology: Surrounded by Loch Briodag, Loch Uisg' an t-Soluis, Loch Beag Cnoc a' Choilich and associated tributaries.<br><br>Peat Depth: (min) 0.0m - (max) 5.80m. Generally <1.50m<br><br>Slope Gradient: 0° to 15°<br><br>Exposure: Proposed infrastructure | In areas where peat depths exceed 1m, it is recommended that floating track construction methods should be adopted. | Negligible |

| | | | | | |
|---|---|---|---|---|---|
| **H13** | Proposed track | Negligible | Location and topography: South east of Cnoc a' Choilich – sloping gradually south east, generally flat<br><br>Hydrology: South of Loch Beag Cnoc a' Choilich<br><br>Peat Depth: (min) 0.0m - (max) 4.40m. Generally <2.00m<br><br>Slope Gradient: 0° to 15°<br><br>Exposure: Proposed infrastructure | Micrositing in to areas of thinner peat is recommended.<br><br>In areas where peat depths exceed 1m, it is recommended that floating track construction methods should be adopted. | Negligible |
| **H14** | Proposed track, T5, T6, T7 and T8 | Negligible | Location and topography: north east of Airigh Riabhach, in vicinity of water courses – generally flat, slightly sloping north<br><br>Hydrology: Surrounded by and in the vicinity of Loch Uisg' an t-Soluis and Feaden Loch Lochan<br><br>Peat Depth: (min) 0.0m - (max) 6.30m. Generally <3.00m<br><br>Slope Gradient: 0° to 5°<br><br>Exposure: Proposed infrastructure | Micrositing in to areas of thinner peat is recommended.<br><br>In areas where peat depths exceed 1m, it is recommended that floating track construction methods should be adopted. | Negligible |

| | | | | | |
|---|---|---|---|---|---|
| **H15** | Proposed track, T3 and T4 | Negligible | Location and topography: South east of Tomanach Dhubh – sloping gently southeast<br><br>Hydrology: Lies between Loch Speireag and Loch Druim nan Sgorach<br><br>Peat Depth: (min) 0.70m - (max) 4.10m. Generally <3.00m<br><br>Slope Gradient: 0° to 15°<br><br>Exposure: Proposed infrastructure | Micrositing in to areas of thinner peat is recommended.<br><br>In areas where peat depths exceed 1m, it is recommended that floating track construction methods should be adopted. | Negligible |
| **H16** | Proposed track, T9 and T10 | Negligible | Location and topography: South east of Beinn Greidaig, generally flatlying<br><br>Hydrology: Lies between Abhainn Ghrioda and Feadan Loch Lochain<br><br>Peat Depth: (min) 0.30m - (max) 5.1m. Generally <2.00m<br><br>Slope Gradient: 0° to 10°<br><br>Exposure: Proposed infrastructure | Micrositing in to areas of thinner peat is recommended.<br><br>In areas where peat depths exceed 1m, it is recommended that floating track construction methods should be adopted. | Negligible |

| | | | | | |
|---|---|---|---|---|---|
| **H17** | Proposed track, T1, T2, T11, T12 and T13 | Negligible | Location and topography: East of Tomanach Dhubh – sloping east<br><br>Hydrology: Loch a' Chlachain and tributaries associated with Loch an Ois<br><br>Peat Depth: (min) 0.30m - (max) 4.20m. Generally <4.00m<br><br>Slope Gradient: 0° to 10°<br><br>Exposure: Proposed infrastructure | Micrositing in to areas of thinner peat is recommended.<br><br>In areas where peat depths exceed 1m, it is recommended that floating track construction methods should be adopted. | Negligible |

## 6.2 Embedded Mitigation

Embedded mitigation includes measures taken during design of the Development to reduce the potential for peat slide risk. In summary the principal measures that have been taken are:

- Locating infrastructure on shallower slopes, where possible; and
- Locating infrastructure on areas of shallow peat (or no peat) where possible.

## 6.3 Peat Slide Mitigation Recommendations

The following mitigation measures should be adopted post consent stage to validate the PSRA and influence the detailed design of the Proposed Development:

- Ground investigations prior to detailed design;
- Identification of areas sensitive to changes in drainage regime prior to detailed design;
- Update the PSRA as necessary following detailed ground investigations;
- Development of a drainage strategy that will not create areas of concentrated flow and will not affect the current peatland hydrology;
- Design of a development drainage system for tracks and hardstanding that will require minimal ongoing maintenance during the operation of the windfarm;
- Inspection and maintenance of the drainage systems during construction and operation;
- Identification of suitable areas for stockpiling material during construction prior to commencement of works; and
- Consideration of specific construction methods appropriate for infrastructure in peat land (i.e. geogrids) as part of design development.

# 7 PSRA CONCLUSIONS

This PSRA has been undertaken for the proposed Stornoway Windfarm in accordance with the SEG. The early stages of the assessment included a desk study, historic peat probing across the Site, followed by further intensive probing exercise on the finalised site layout design. The information gathered during this investigation was used to develop a Hazard Ranking across the Proposed Development site.

The findings of the probing indicate that the majority of the site is underlain by peat greater than 1.0m and it has been demonstrated deeper pockets of peat exist up to 6.0m across the wider site area, and up to 4.2m at turbine locations.

Based on the scope of the study, the PSRA has indicated that the majority of the site is generally of 'negligible/very low' hazard ranking with two areas highlighted as 'low risk' hazard ranking.

Notwithstanding this, infrastructure should be checked on site and micrositing adopted if required in order to maintain the design objective of avoiding any potential peat slide risk.

# APPENDIX A - DRAWINGS

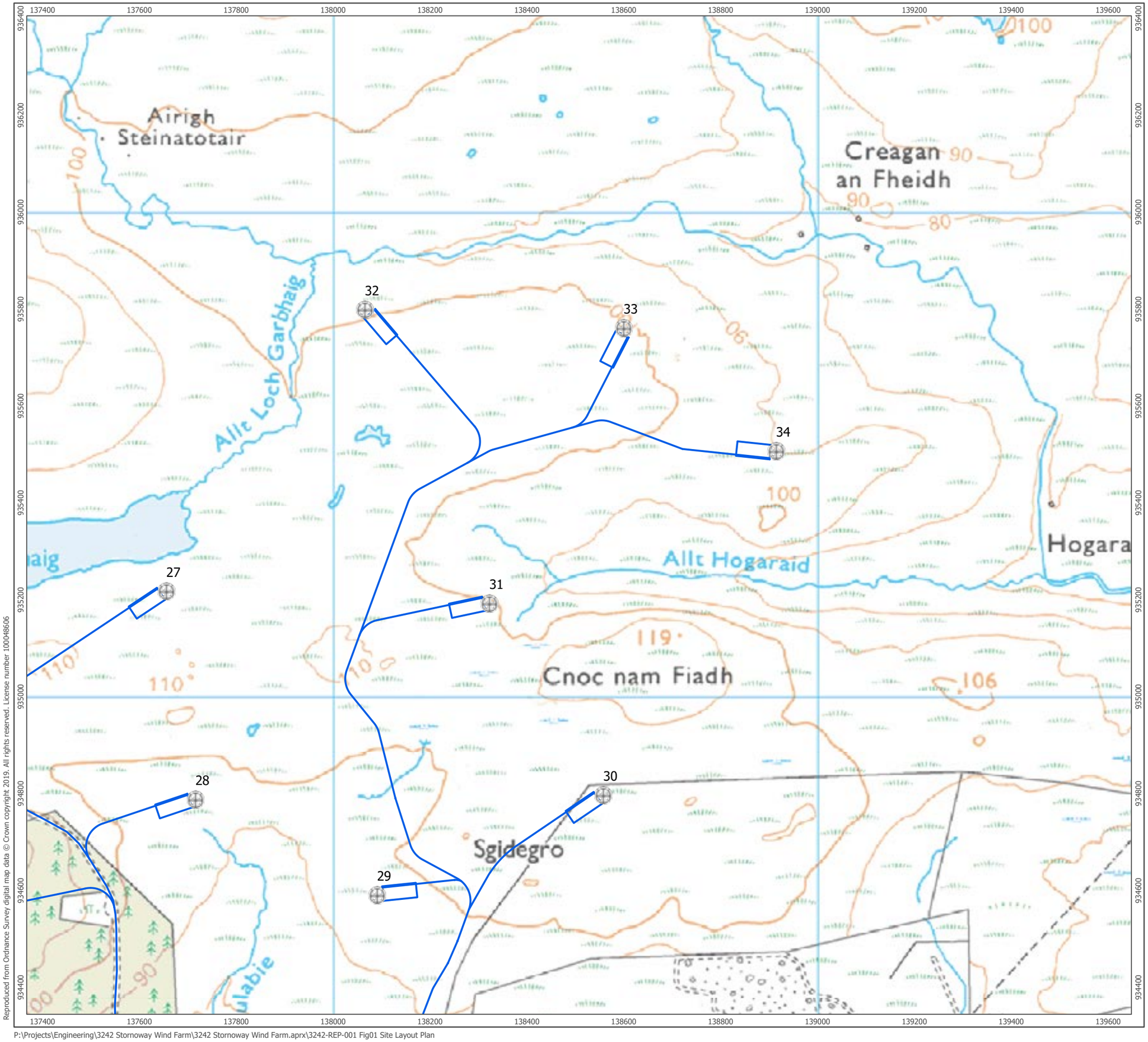


Reproduced from Ordnance Survey digital map data © Crown copyright 2019. All rights reserved. License number 100048606

Lewis Wind Power
Cumhachd Gaoithe

ARCUS

Turbine Locations

Proposed Infastructure

1:7,500 Scale @ A3

0 0.15 0.3 km

NORTH

| | |
|---|---|
| Produced By: RL | Ref: 3242-REP-001 |
| Checked By: SC | Date: 04/03/2019 |

**Site Layout Plan**
Figure 1a

**Stornoway Wind Farm**
**Peat Slide Risk Assessment**

P:\Projects\Engineering\3242 Stornoway Wind Farm\3242 Stornoway Wind Farm.aprx\3242-REP-001 Fig01 Site Layout Plan

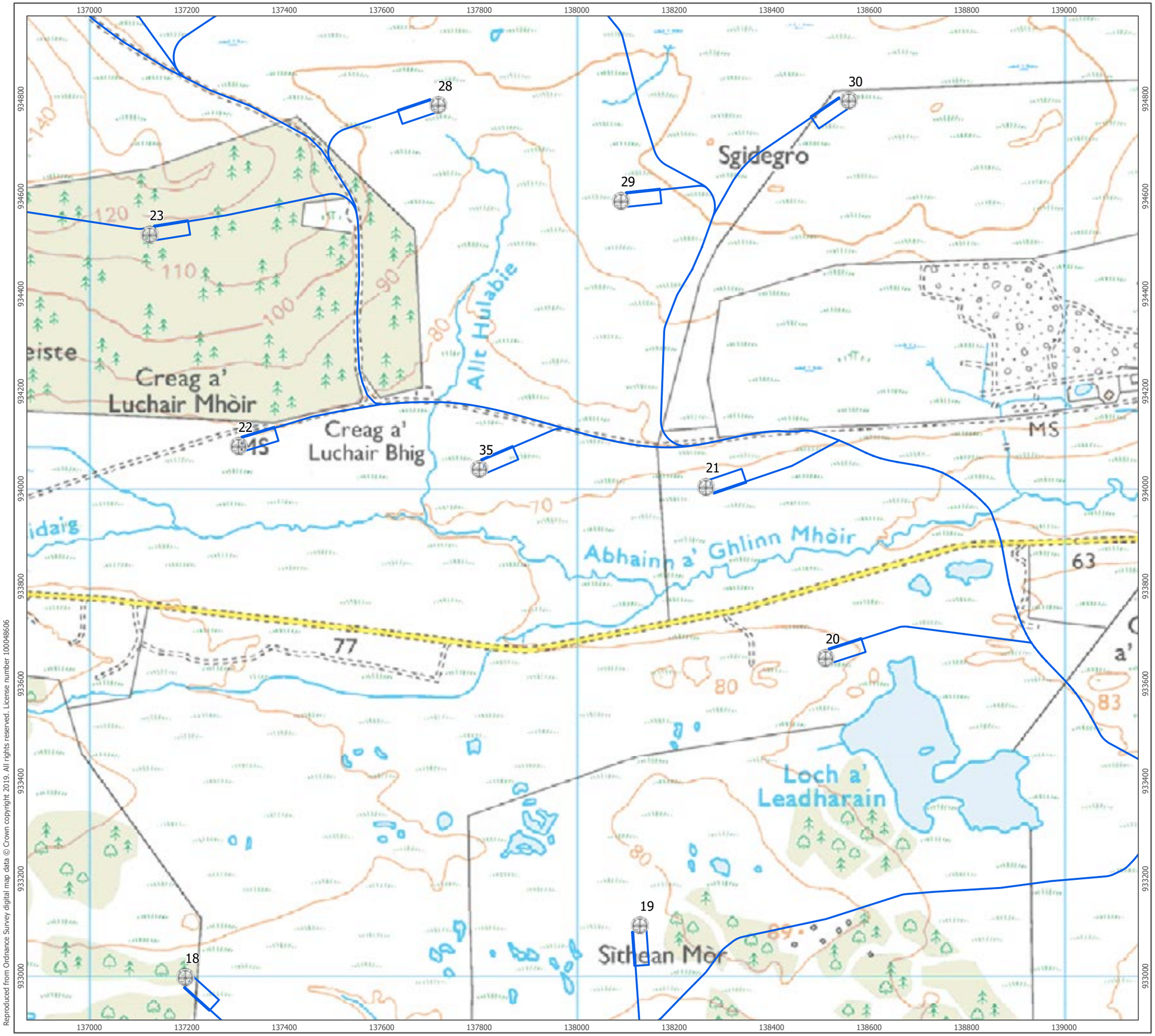


Reproduced from Ordnance Survey digital map data © Crown copyright 2019. All rights reserved. License number 100048606

Lewis Wind Power
Cumhachd Gaoithe

ARCUS

Turbine Locations

Proposed Infastructure

1:7,500 Scale @ A3

0 0.15 0.3 km

NORTH

| | |
|---|---|
| Produced By: RL | Ref: 3242-REP-001 |
| Checked By: SC | Date: 04/03/2019 |

**Site Layout Plan**
Figure 1b

**Stornoway Wind Farm**
**Peat Slide Risk Assessment**

P:\Projects\Engineering\3242 Stornoway Wind Farm\3242 Stornoway Wind Farm.aprx\3242-REP-001 Fig01 Site Layout Plan

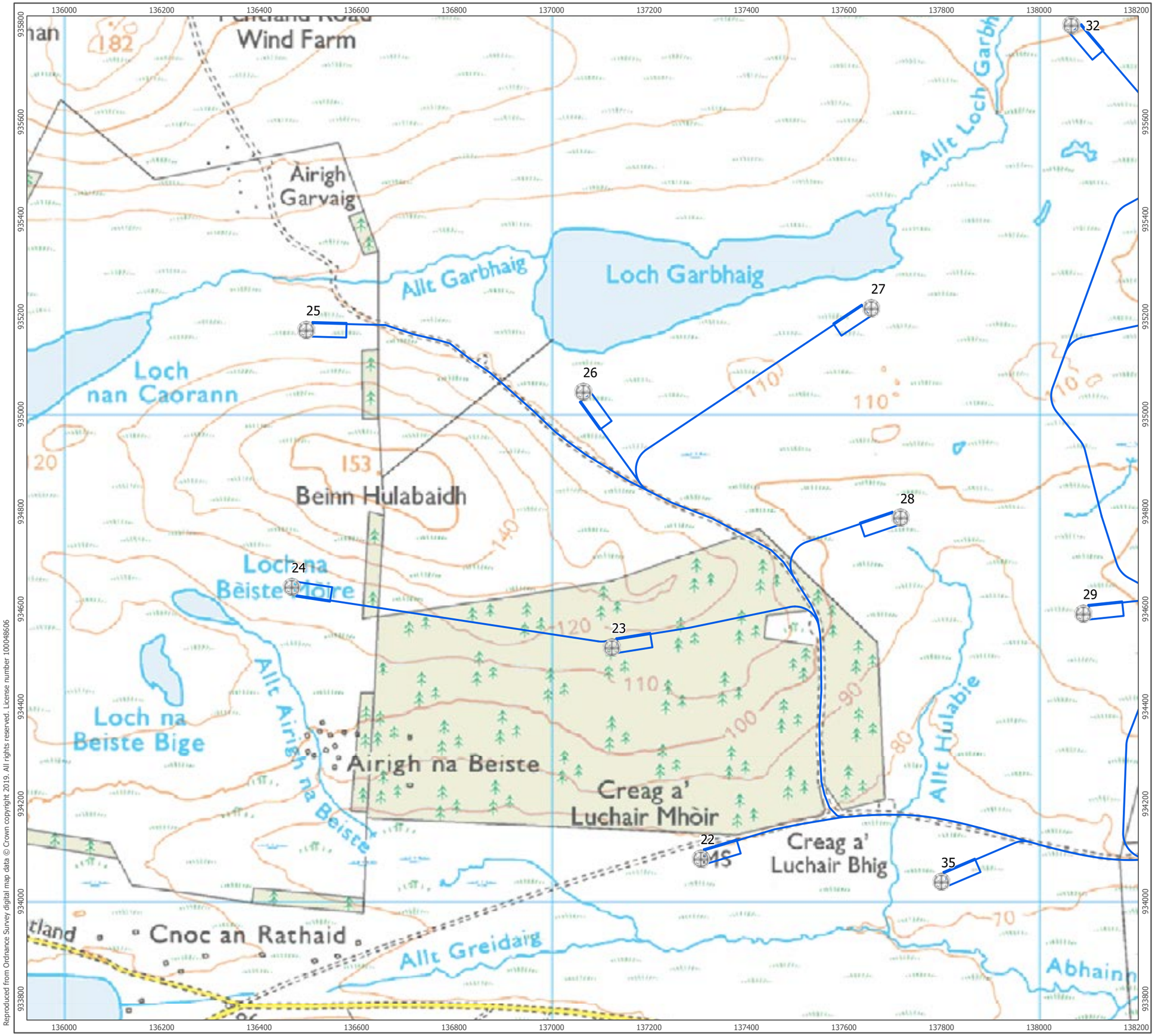


Reproduced from Ordnance Survey digital map data © Crown copyright 2019. All rights reserved. License number 100048606

P:\Projects\Engineering\3242 Stornoway Wind Farm\3242 Stornoway Wind Farm.aprx\3242-REP-001 Fig01 Site Layout Plan

Lewis Wind Power
Cumhachd Gaoithe

ARCUS

Turbine Locations

Proposed Infastructure

1:7,500 Scale @ A3

0 0.15 0.3 km

NORTH

| | |
|---|---|
| Produced By: RL | Ref: 3242-REP-001 |
| Checked By: SC | Date: 04/03/2019 |

**Site Layout Plan**
Figure 1c

**Stornoway Wind Farm**
**Peat Slide Risk Assessment**

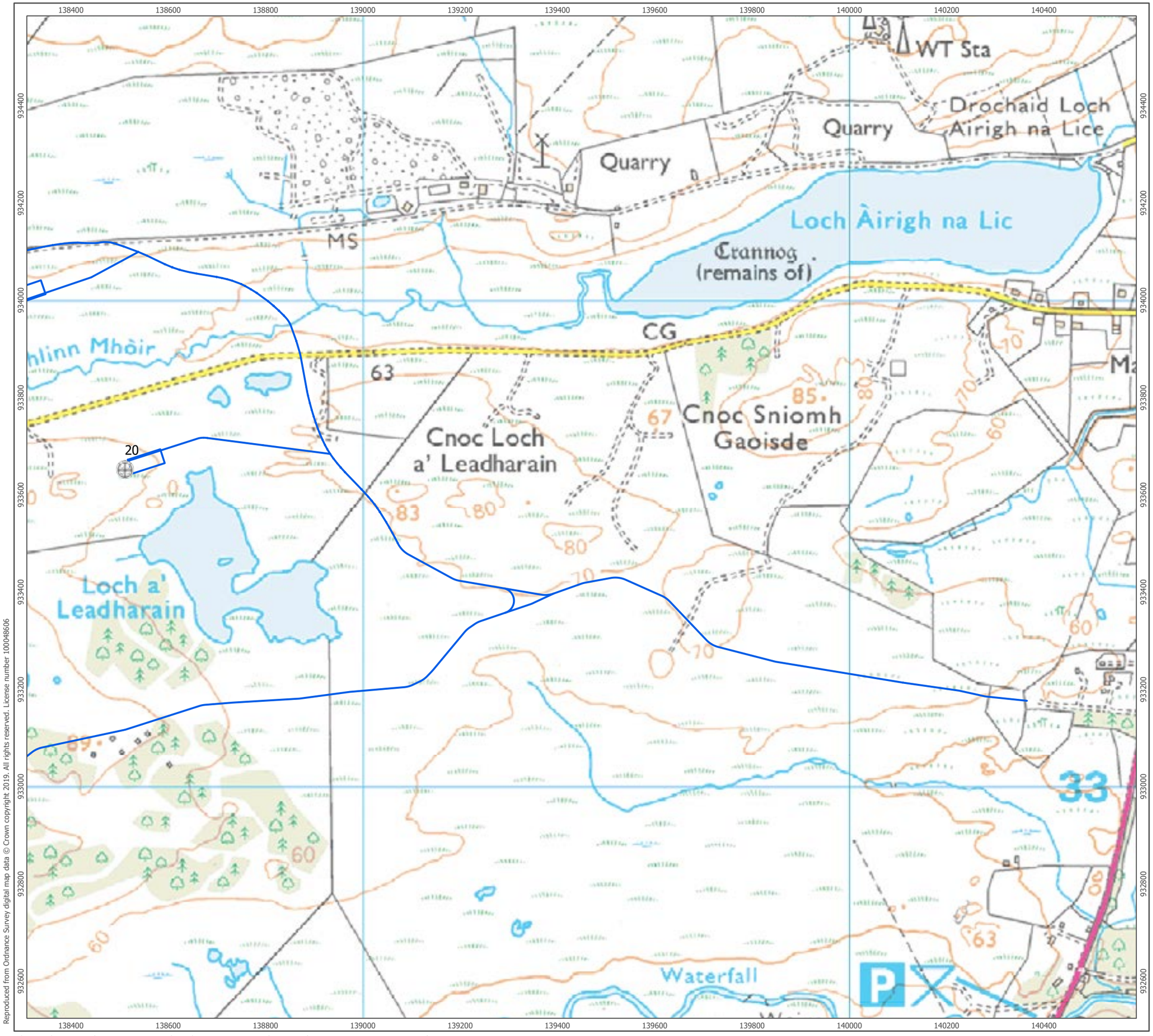


Reproduced from Ordnance Survey digital map data © Crown copyright 2019. All rights reserved. License number 100048606

P:\Projects\Engineering\3242 Stornoway Wind Farm\3242 Stornoway Wind Farm.aprx\3242-REP-001 Fig01 Site Layout Plan

Lewis Wind Power
Cumhachd Gaoithe

ARCUS

Turbine Locations

Proposed Infastructure

1:7,500 Scale @ A3

0 0.15 0.3 km

NORTH

| | |
|---|---|
| Produced By: RL | Ref: 3242-REP-001 |
| Checked By: SC | Date: 04/03/2019 |

**Site Layout Plan**
Figure 1d

**Stornoway Wind Farm**
**Peat Slide Risk Assessment**

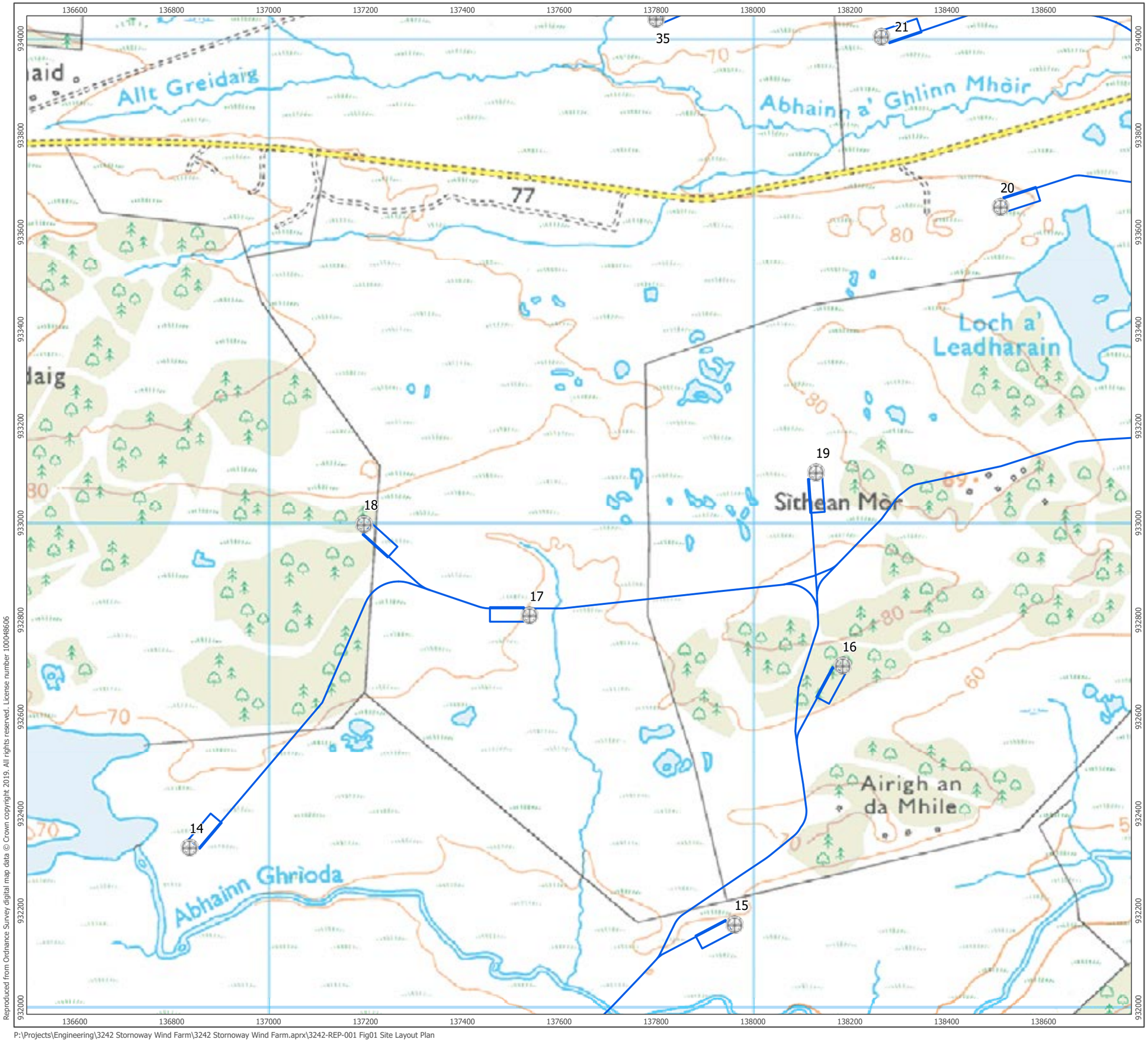


Reproduced from Ordnance Survey digital map data © Crown copyright 2019. All rights reserved. License number 100048606

Lewis Wind Power
Cumhachd Gaoithe

ARCUS

Turbine Locations

Proposed Infastructure

1:7,500 Scale @ A3

0 0.15 0.3 km

NORTH

| | |
|---|---|
| Produced By: RL | Ref: 3242-REP-001 |
| Checked By: SC | Date: 04/03/2019 |

**Site Layout Plan**
Figure 1e

**Stornoway Wind Farm**
**Peat Slide Risk Assessment**

P:\Projects\Engineering\3242 Stornoway Wind Farm\3242 Stornoway Wind Farm.aprx\3242-REP-001 Fig01 Site Layout Plan

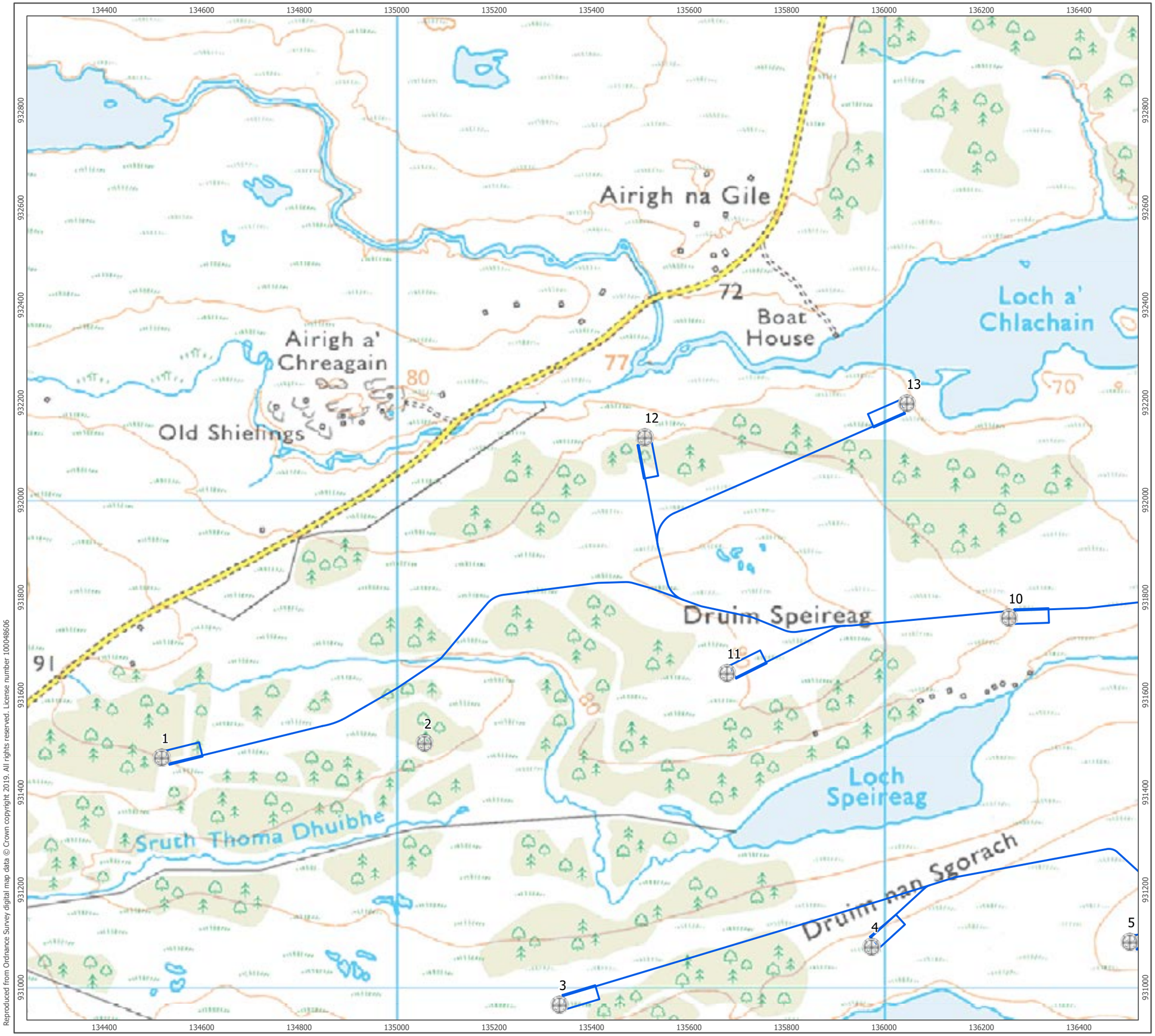


Reproduced from Ordnance Survey digital map data © Crown copyright 2019. All rights reserved. License number 100048606

P:\Projects\Engineering\3242 Stornoway Wind Farm\3242 Stornoway Wind Farm.aprx\3242-REP-001 Fig01 Site Layout Plan

Lewis Wind Power
Cumhachd Gaoithe

ARCUS

Turbine Locations

Proposed Infastructure

1:7,500 Scale @ A3

0 0.15 0.3 km

NORTH

| | |
|---|---|
| Produced By: RL | Ref: 3242-REP-001 |
| Checked By: SC | Date: 04/03/2019 |

**Site Layout Plan**
Figure 1f

**Stornoway Wind Farm**
**Peat Slide Risk Assessment**

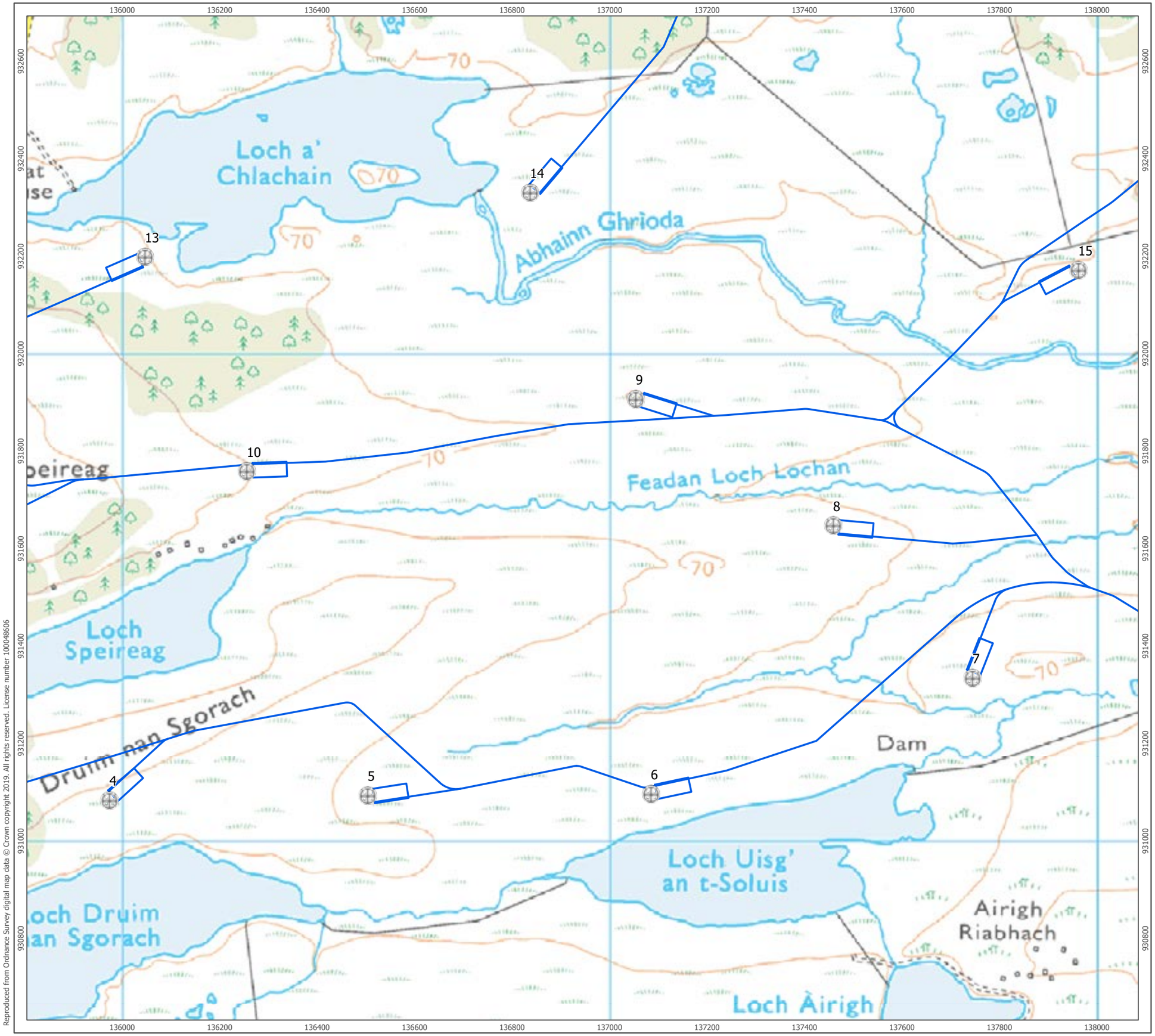


Lewis Wind Power
Cumhachd Gaoithe

ARCUS

Turbine Locations

Proposed Infastructure

1:7,500 Scale @ A3

0 0.15 0.3 km

NORTH

| | |
|---|---|
| Produced By: RL | Ref: 3242-REP-001 |
| Checked By: SC | Date: 04/03/2019 |

**Site Layout Plan**
Figure 1g

**Stornoway Wind Farm**
**Peat Slide Risk Assessment**

Reproduced from Ordnance Survey digital map data © Crown copyright 2019. All rights reserved. License number 100048606

P:\Projects\Engineering\3242 Stornoway Wind Farm\3242 Stornoway Wind Farm.aprx\3242-REP-001 Fig01 Site Layout Plan

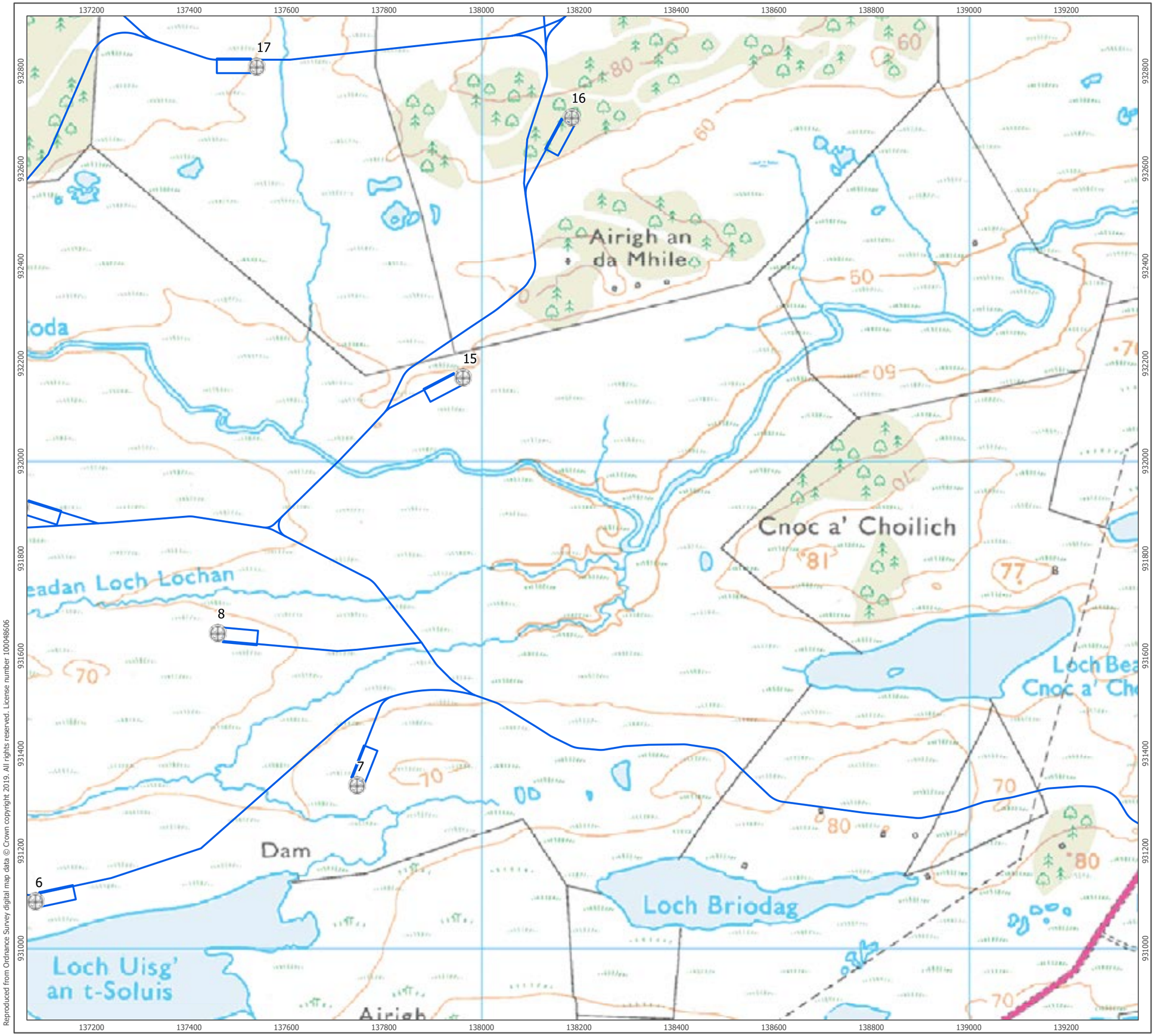


Reproduced from Ordnance Survey digital map data © Crown copyright 2019. All rights reserved. License number 100048606

P:\Projects\Engineering\3242 Stornoway Wind Farm\3242 Stornoway Wind Farm.aprx\3242-REP-001 Fig01 Site Layout Plan

Lewis Wind Power
Cumhachd Gaothe

ARCUS

Turbine Locations

Proposed Infastructure

1:7,500 Scale @ A3

0 0.15 0.3 km

NORTH

| | |
|---|---|
| Produced By: RL | Ref: 3242-REP-001 |
| Checked By: SC | Date: 04/03/2019 |

**Site Layout Plan**
Figure 1h

**Stornoway Wind Farm**
**Peat Slide Risk Assessment**

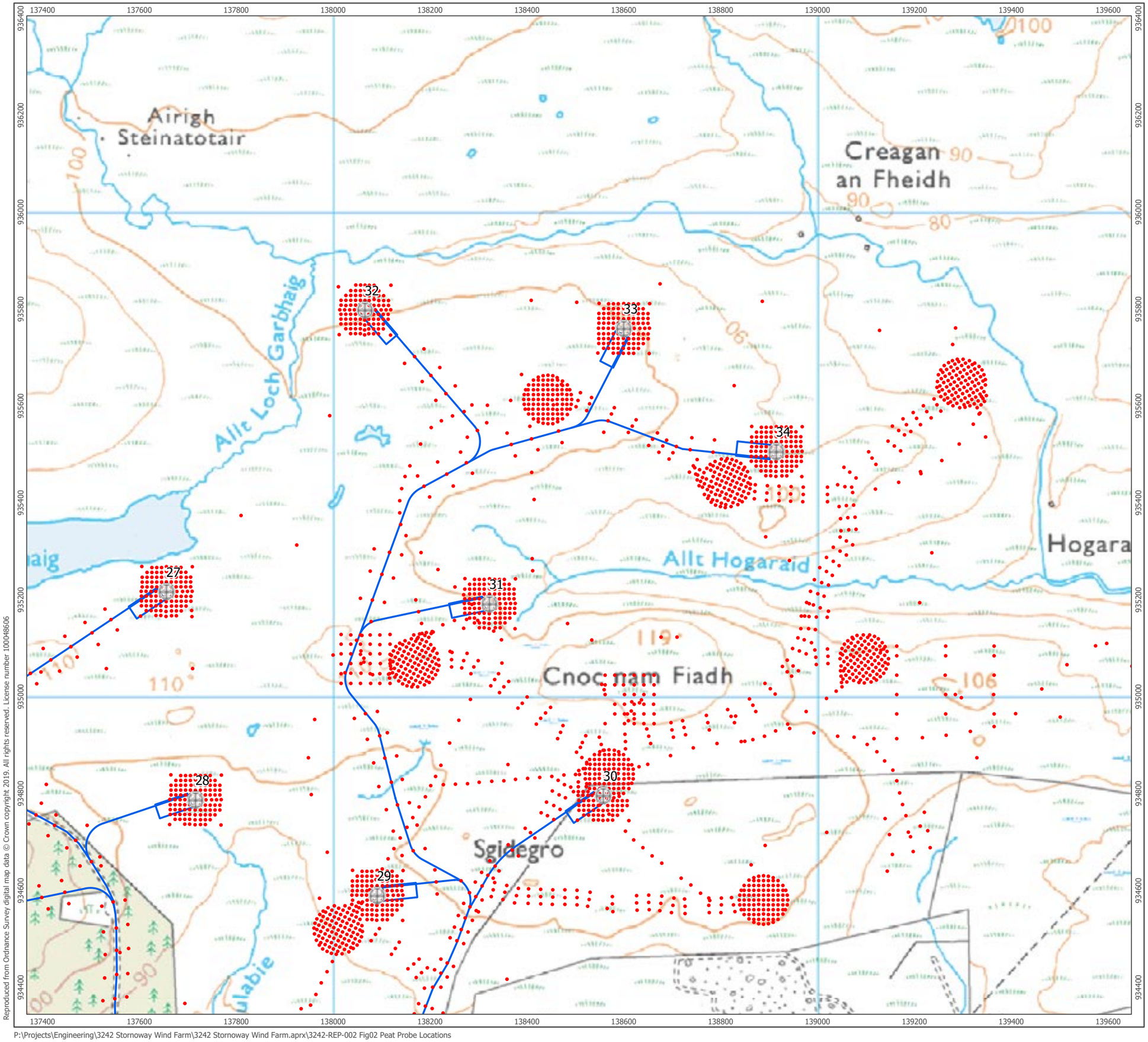


Reproduced from Ordnance Survey digital map data © Crown copyright 2019. All rights reserved. License number 100048606

Lewis Wind Power
Cumhachd Gaoithe

ARCUS

- Peat Probe Locations
- Proposed Infastructure

1:7,500 Scale @ A3

0 0.15 0.3 km

NORTH

| | |
|---|---|
| Produced By: RL | Ref: 3242-REP-002 |
| Checked By: SC | Date: 04/03/2019 |

**Peat Probe Locations**
Figure 2a

**Stornoway Wind Farm**
**Peat Slide Risk Assessment**

P:\Projects\Engineering\3242 Stornoway Wind Farm\3242 Stornoway Wind Farm.aprx\3242-REP-002 Fig02 Peat Probe Locations

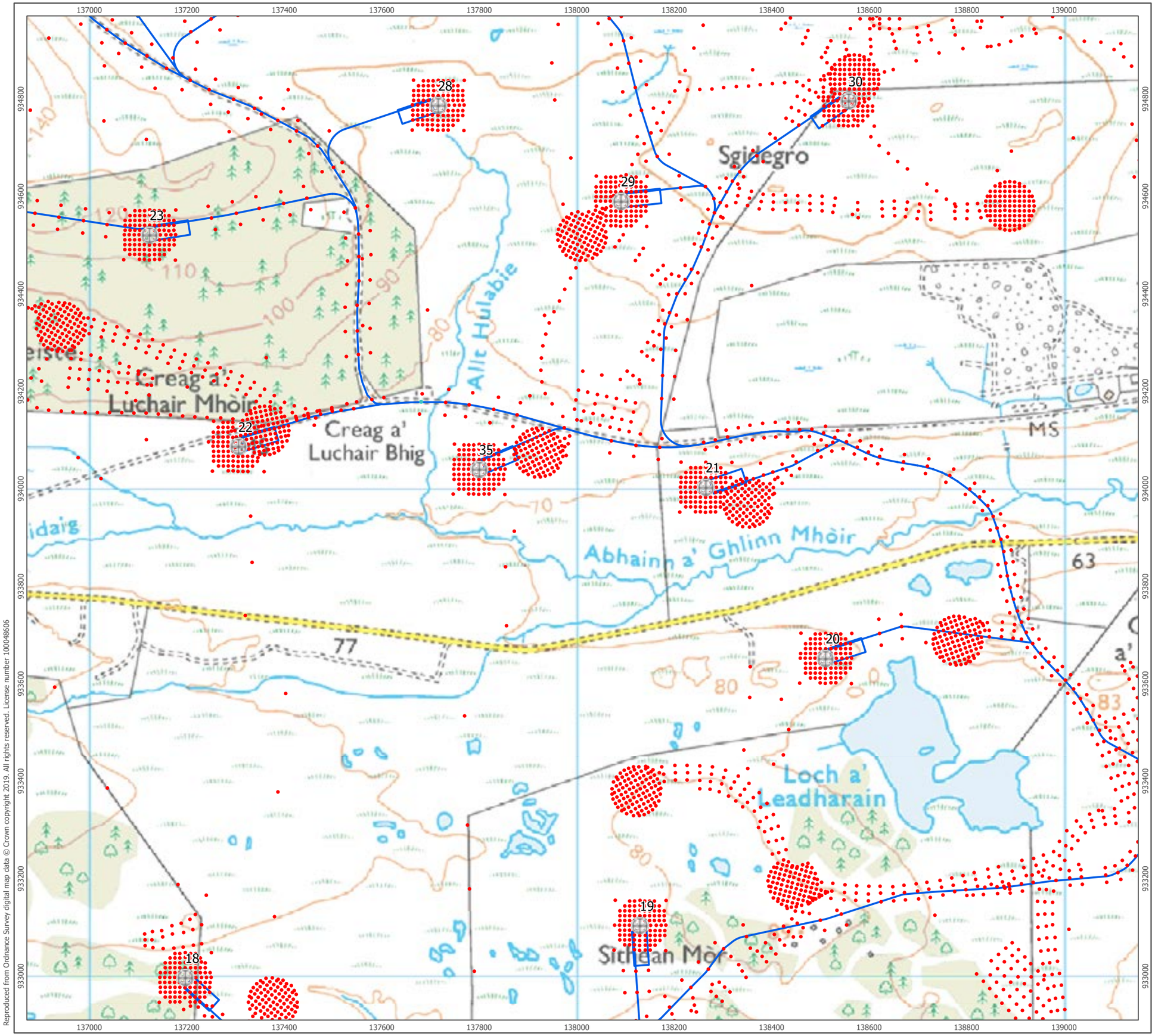


Reproduced from Ordnance Survey digital map data © Crown copyright 2019. All rights reserved. License number 100048606

P:\Projects\Engineering\3242 Stornoway Wind Farm\3242 Stornoway Wind Farm.aprx\3242-REP-002 Fig02 Peat Probe Locations

Lewis Wind Power
Cumhachd Gaothe

ARCUS

- Peat Probe Locations
- Proposed Infastructure

1:7,500 Scale @ A3

0 0.15 0.3 km

NORTH

| | |
|---|---|
| Produced By: RL | Ref: 3242-REP-002 |
| Checked By: SC | Date: 04/03/2019 |

**Peat Probe Locations**
Figure 2b

**Stornoway Wind Farm**
**Peat Slide Risk Assessment**

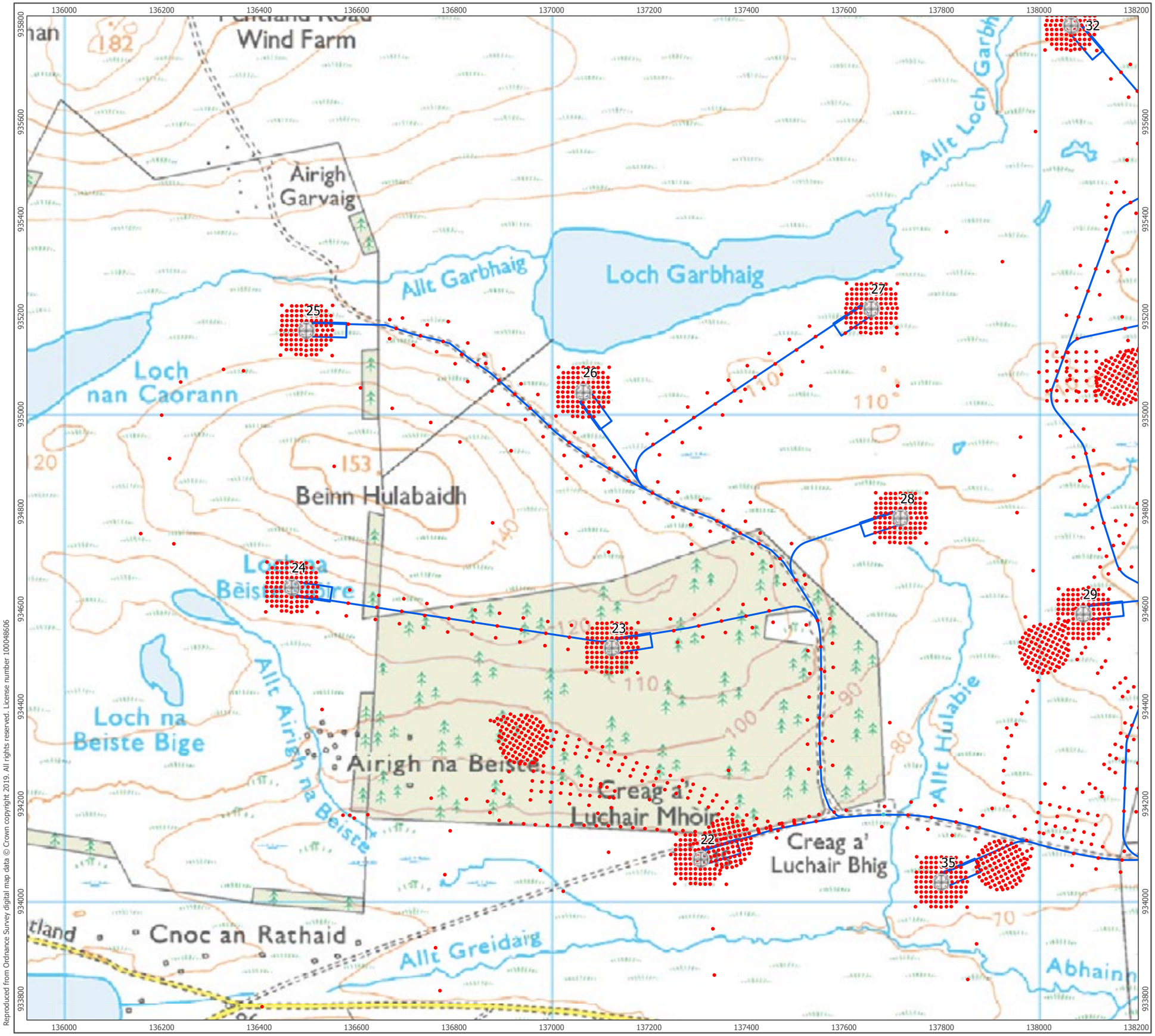


Reproduced from Ordnance Survey digital map data © Crown copyright 2019. All rights reserved. License number 100048606

Lewis Wind Power
Cumhachd Gaoithe

ARCUS

- Peat Probe Locations
- Proposed Infastructure

1:7,500 Scale @ A3

0 0.15 0.3 km

NORTH

| | |
|---|---|
| Produced By: RL | Ref: 3242-REP-002 |
| Checked By: SC | Date: 04/03/2019 |

**Peat Probe Locations**
Figure 2c

**Stornoway Wind Farm**
**Peat Slide Risk Assessment**

P:\Projects\Engineering\3242 Stornoway Wind Farm\3242 Stornoway Wind Farm.aprx\3242-REP-002 Fig02 Peat Probe Locations

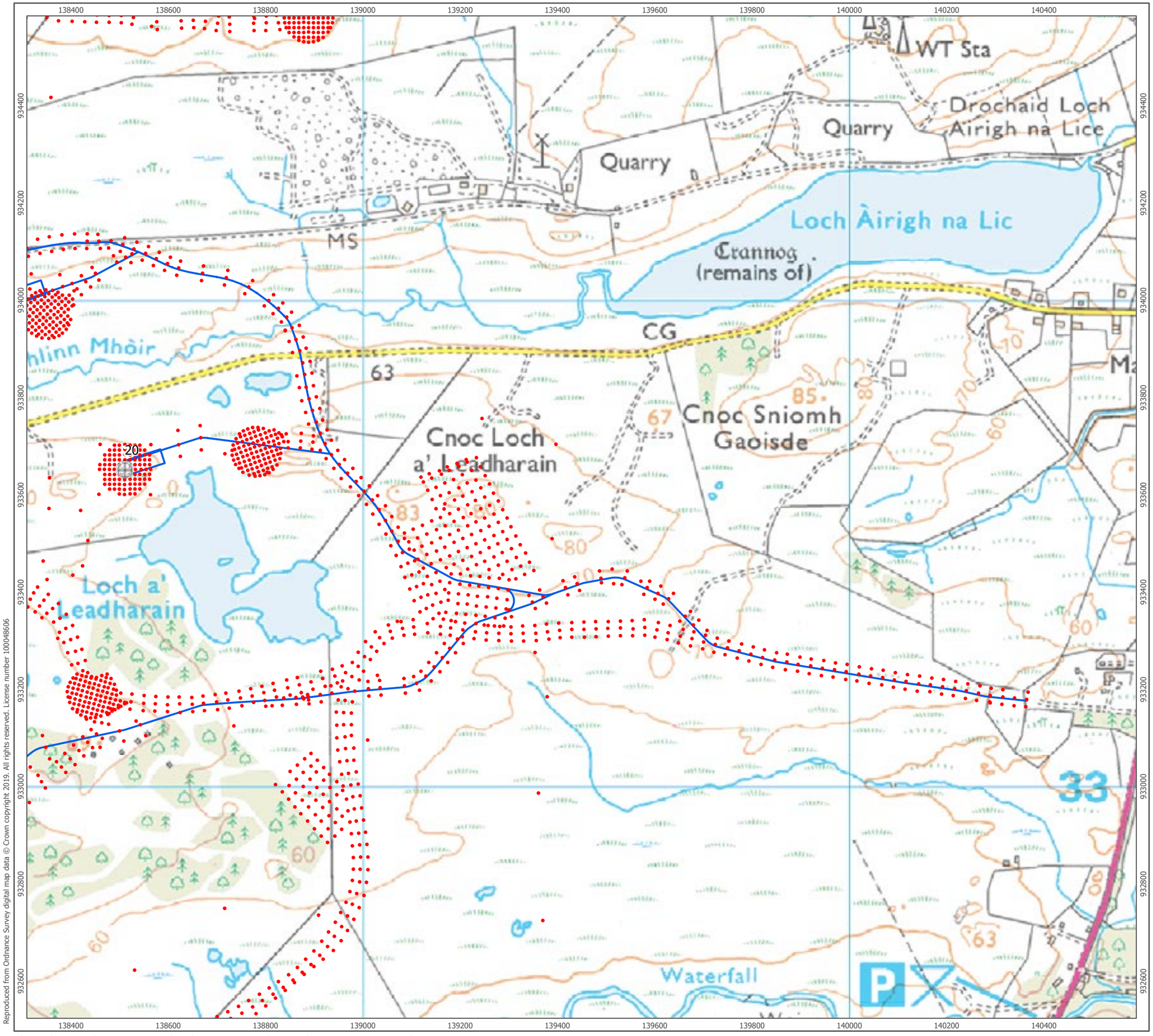


Reproduced from Ordnance Survey digital map data © Crown copyright 2019. All rights reserved. License number 100048606

P:\Projects\Engineering\3242 Stornoway Wind Farm\3242 Stornoway Wind Farm.aprx\3242-REP-002 Fig02 Peat Probe Locations

Lewis Wind Power
Cumhachd Gaoithe

ARCUS

- Peat Probe Locations
- Proposed Infastructure

1:7,500 Scale @ A3

0 0.15 0.3 km

NORTH

| | |
|---|---|
| Produced By: RL | Ref: 3242-REP-002 |
| Checked By: SC | Date: 04/03/2019 |

**Peat Probe Locations**
Figure 2d

**Stornoway Wind Farm**
**Peat Slide Risk Assessment**

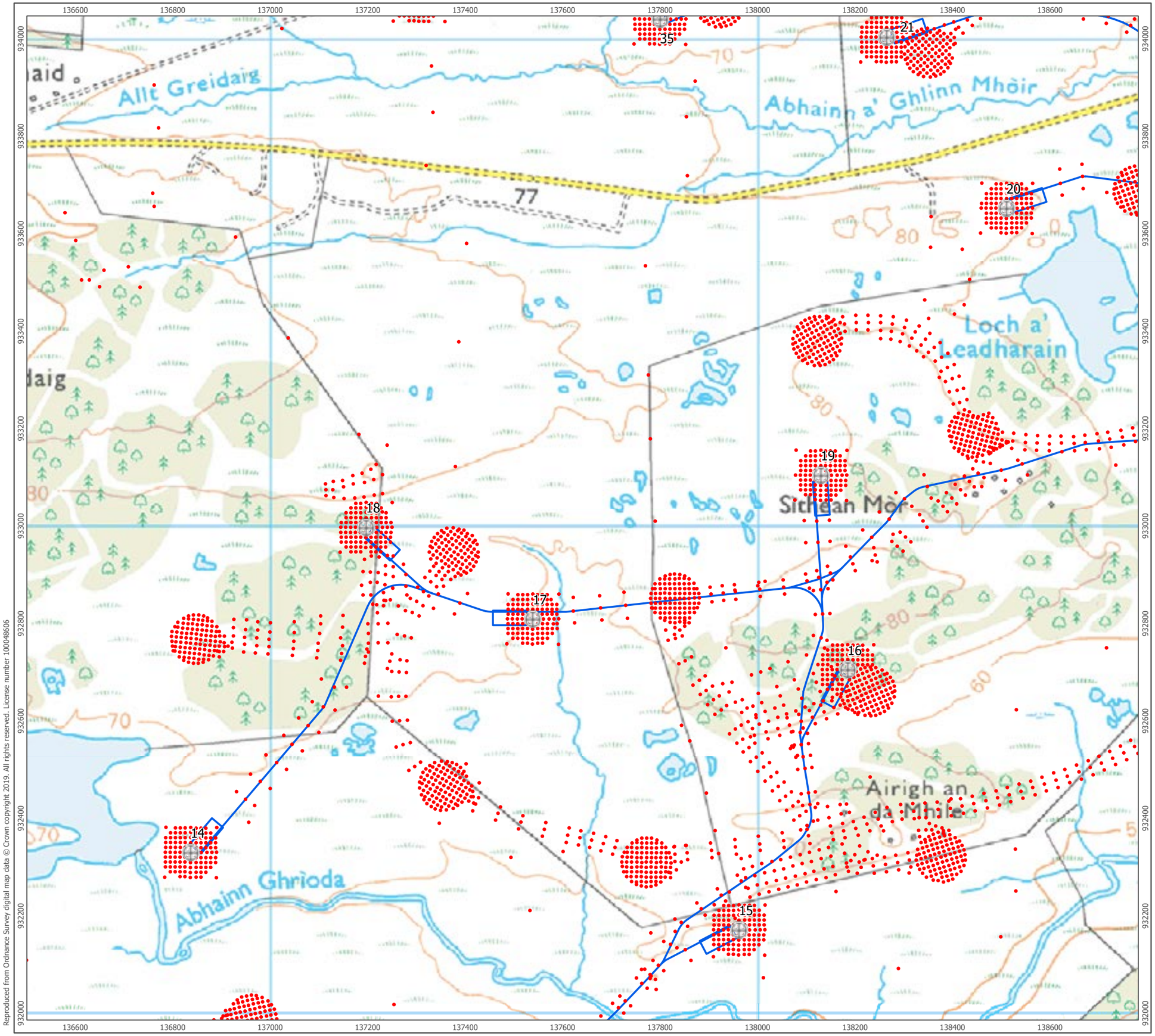


Lewis Wind Power
Cumhachd Gaoithe

ARCUS

- Peat Probe Locations
- Proposed Infastructure

1:7,500 Scale @ A3

0 0.15 0.3 km

NORTH

| | |
|---|---|
| Produced By: RL | Ref: 3242-REP-002 |
| Checked By: SC | Date: 04/03/2019 |

**Peat Probe Locations**
Figure 2e

**Stornoway Wind Farm**
**Peat Slide Risk Assessment**

Reproduced from Ordnance Survey digital map data © Crown copyright 2019. All rights reserved. License number 100048606

P:\Projects\Engineering\3242 Stornoway Wind Farm\3242 Stornoway Wind Farm.aprx\3242-REP-002 Fig02 Peat Probe Locations

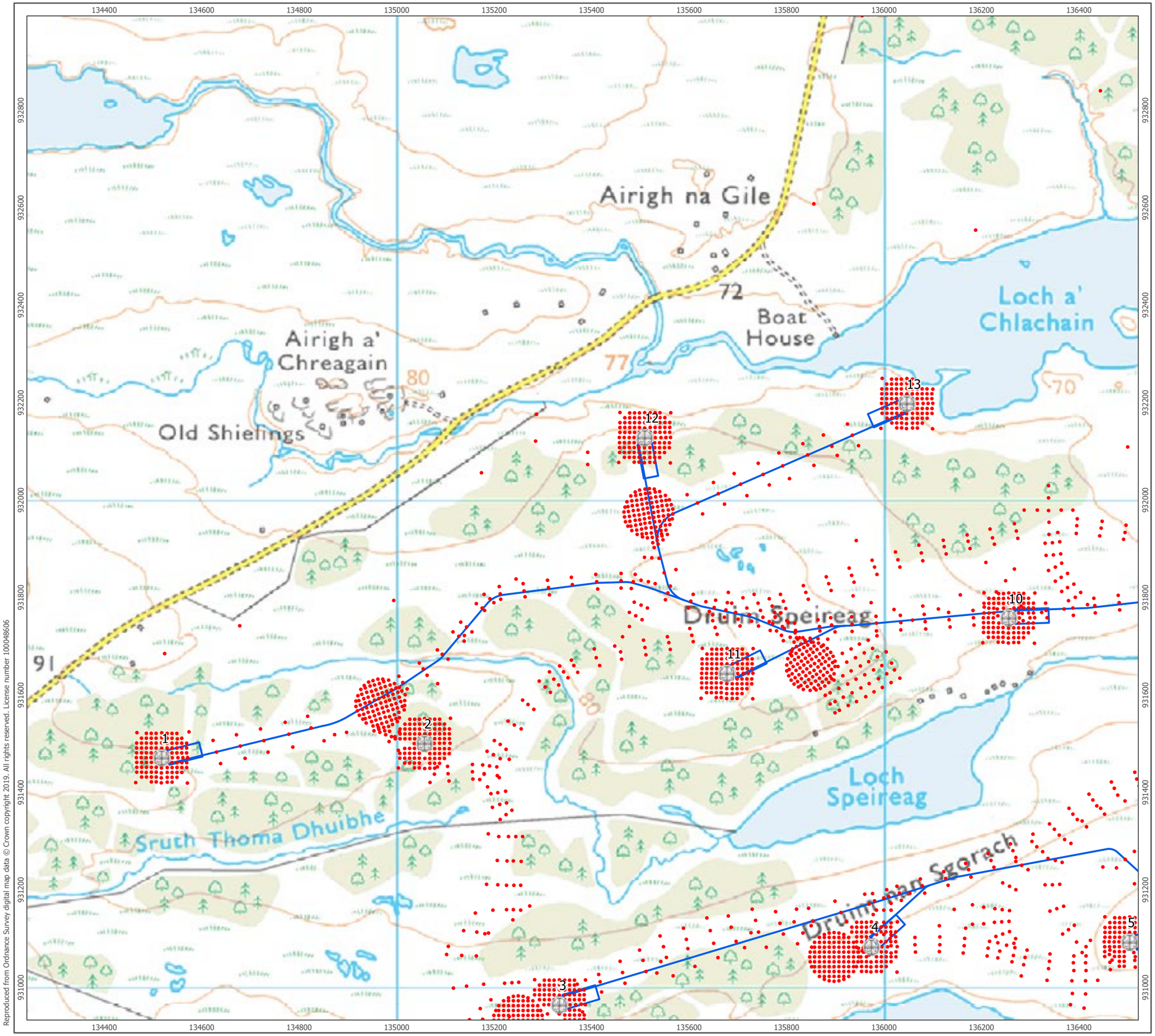


Reproduced from Ordnance Survey digital map data © Crown copyright 2019. All rights reserved. License number 100048606

Lewis Wind Power
Cumhachd Gaoithe

ARCUS

- Peat Probe Locations
- Proposed Infastructure

1:7,500 Scale @ A3

0 0.15 0.3 km

NORTH

| | |
|---|---|
| Produced By: RL | Ref: 3242-REP-002 |
| Checked By: SC | Date: 04/03/2019 |

**Peat Probe Locations**
Figure 2f

**Stornoway Wind Farm**
**Peat Slide Risk Assessment**

P:\Projects\Engineering\3242 Stornoway Wind Farm\3242 Stornoway Wind Farm.aprx\3242-REP-002 Fig02 Peat Probe Locations

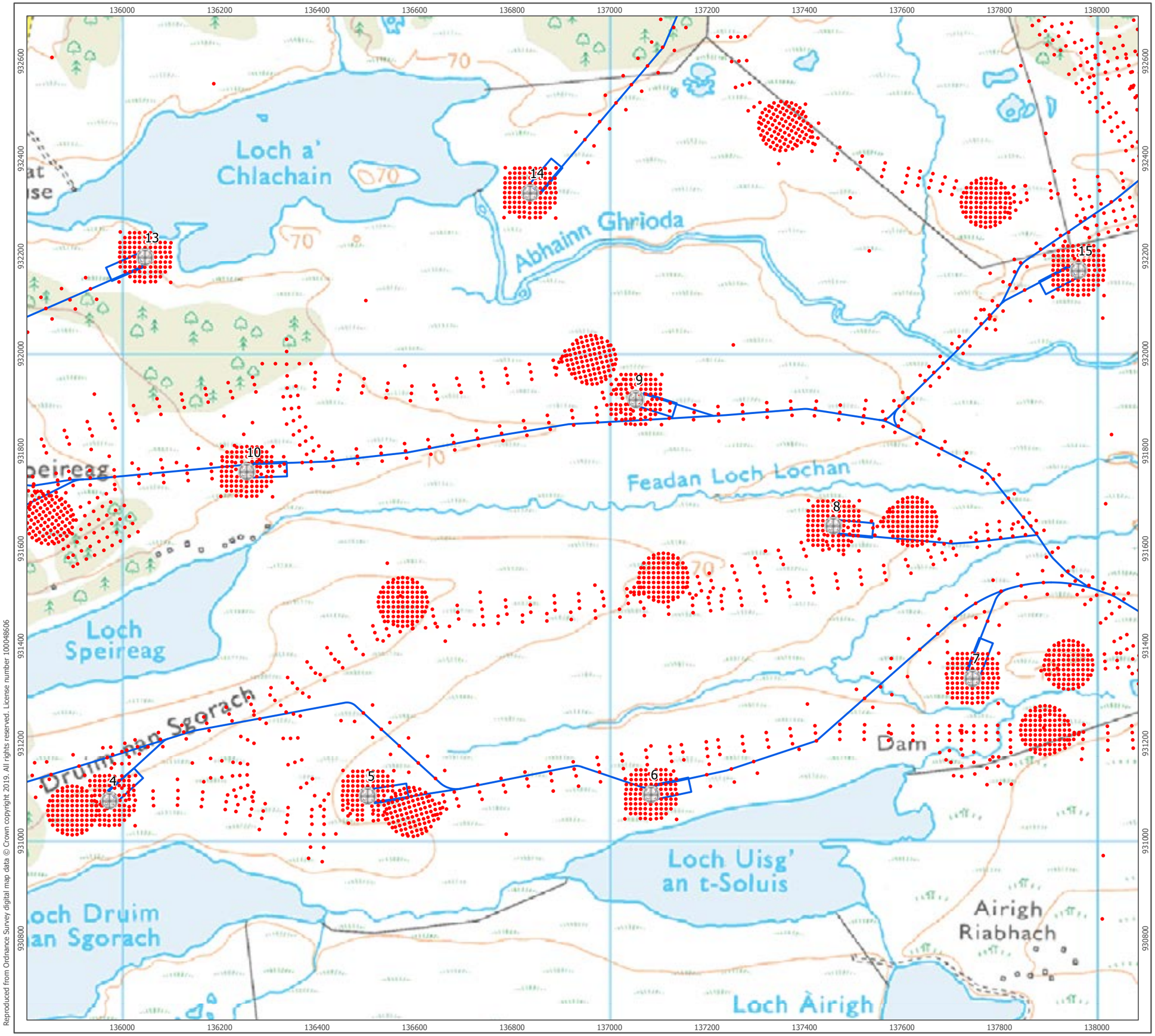


Reproduced from Ordnance Survey digital map data © Crown copyright 2019. All rights reserved. License number 100048606

Lewis Wind Power
Cumhachd Gaoithe

ARCUS

- Peat Probe Locations
- Proposed Infastructure

1:7,500 Scale @ A3

0 0.15 0.3 km

NORTH

| | |
|---|---|
| Produced By: RL | Ref: 3242-REP-002 |
| Checked By: SC | Date: 04/03/2019 |

**Peat Probe Locations**
Figure 2g

**Stornoway Wind Farm**
**Peat Slide Risk Assessment**

P:\Projects\Engineering\3242 Stornoway Wind Farm\3242 Stornoway Wind Farm.aprx\3242-REP-002 Fig02 Peat Probe Locations

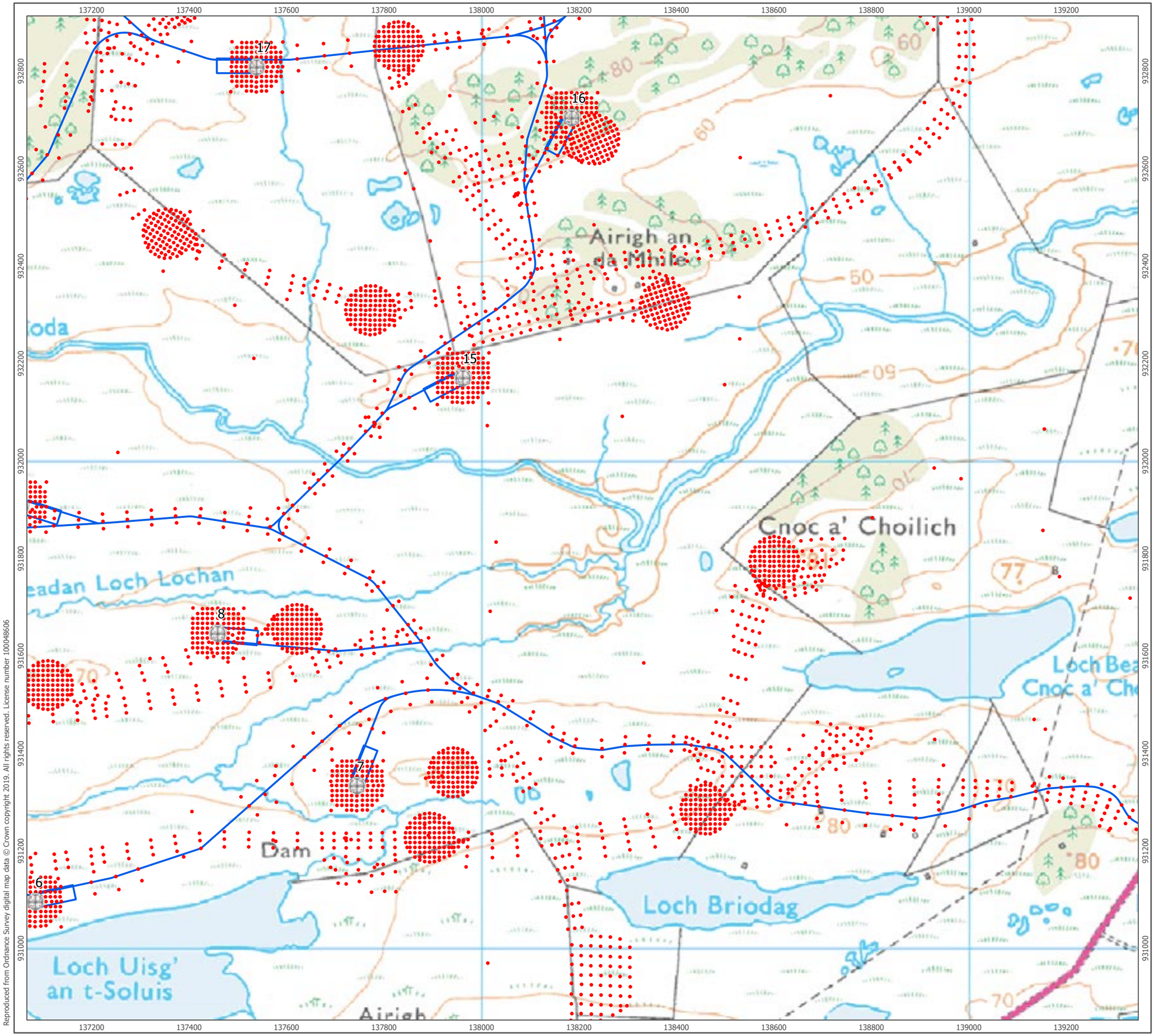


Reproduced from Ordnance Survey digital map data © Crown copyright 2019. All rights reserved. License number 100048606

P:\Projects\Engineering\3242 Stornoway Wind Farm\3242 Stornoway Wind Farm.aprx\3242-REP-002 Fig02 Peat Probe Locations

Lewis Wind Power
Cumhachd Gaoithe

ARCUS

- Peat Probe Locations
- Proposed Infastructure

1:7,500 Scale @ A3

0 0.15 0.3 km

NORTH

| | |
|---|---|
| Produced By: RL | Ref: 3242-REP-002 |
| Checked By: SC | Date: 04/03/2019 |

**Peat Probe Locations**
Figure 2h

**Stornoway Wind Farm**
**Peat Slide Risk Assessment**

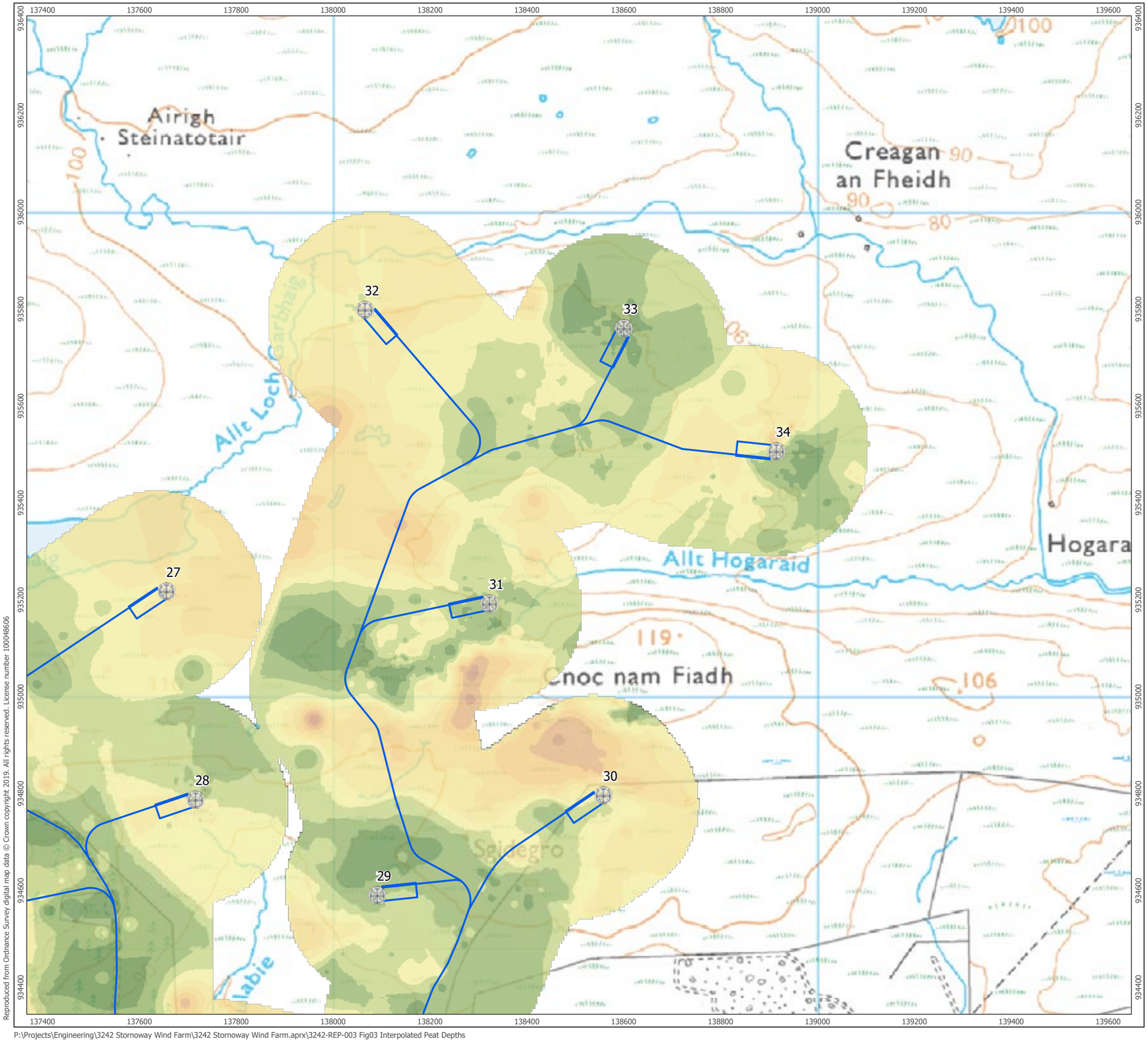


Reproduced from Ordnance Survey digital map data © Crown copyright 2019. All rights reserved. License number 100048606

P:\Projects\Engineering\3242 Stornoway Wind Farm\3242 Stornoway Wind Farm.aprx\3242-REP-003 Fig03 Interpolated Peat Depths

Lewis Wind Power
Cumhachd Gaoithe

ARCUS

Proposed Infastructure

Turbine Locations

Interpolated Peat Depths (m)

- 0 - 0.50
- 0.51 - 1.00
- 1.01 - 1.50
- 1.51 - 2.00
- 2.01 - 2.50
- 2.51 - 3.00
- 3.01 - 3.50
- 3.51 - 4.00
- 4.01 - 4.50
- 4.51 - 5.00
- 5.01 - 5.50
- 5.51 - 6.00
- 6.01 - 6.50

1:7,500 Scale @ A3

0 0.15 0.3 km

NORTH

| | |
|---|---|
| Produced By: RL | Ref: 3242-REP-003 |
| Checked By: SC | Date: 04/03/2019 |

**Interpolated Peat Depths**
Figure 3a

**Stornoway Wind Farm**
**Peat Slide Risk Assessment**

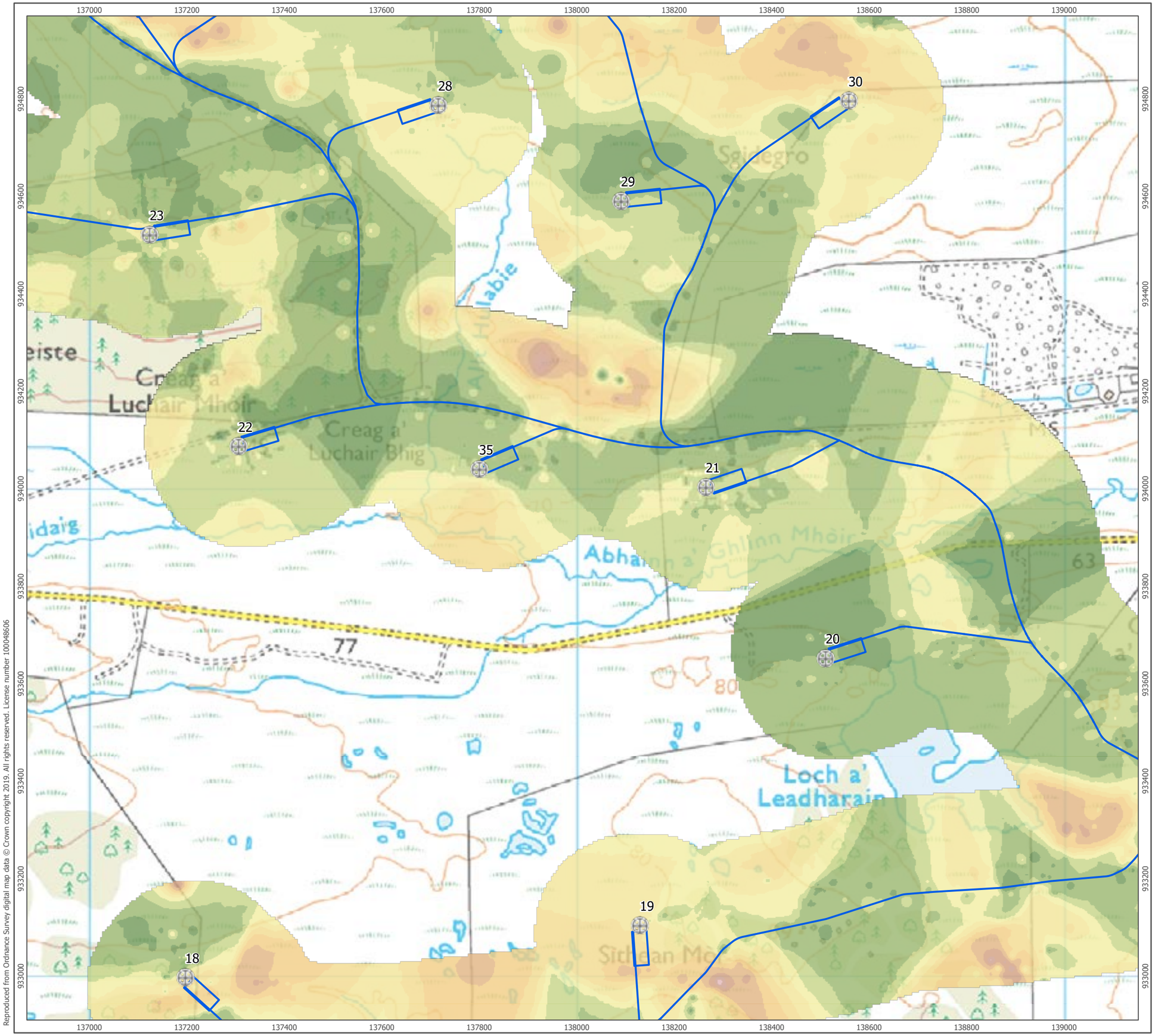


Lewis Wind Power
Cumhachd Gaoithe

ARCUS

Proposed Infastructure

Turbine Locations

Interpolated Peat Depths (m)

- 0 - 0.50
- 0.51 - 1.00
- 1.01 - 1.50
- 1.51 - 2.00
- 2.01 - 2.50
- 2.51 - 3.00
- 3.01 - 3.50
- 3.51 - 4.00
- 4.01 - 4.50
- 4.51 - 5.00
- 5.01 - 5.50
- 5.51 - 6.00
- 6.01 - 6.50

1:7,500 Scale @ A3

0 0.15 0.3 km

NORTH

| | |
|---|---|
| Produced By: RL | Ref: 3242-REP-003 |
| Checked By: SC | Date: 04/03/2019 |

**Interpolated Peat Depths**
Figure 3b

**Stornoway Wind Farm**
**Peat Slide Risk Assessment**

Reproduced from Ordnance Survey digital map data © Crown copyright 2019. All rights reserved. License number 100048606

P:\Projects\Engineering\3242 Stornoway Wind Farm\3242 Stornoway Wind Farm.aprx\3242-REP-003 Fig03 Interpolated Peat Depths

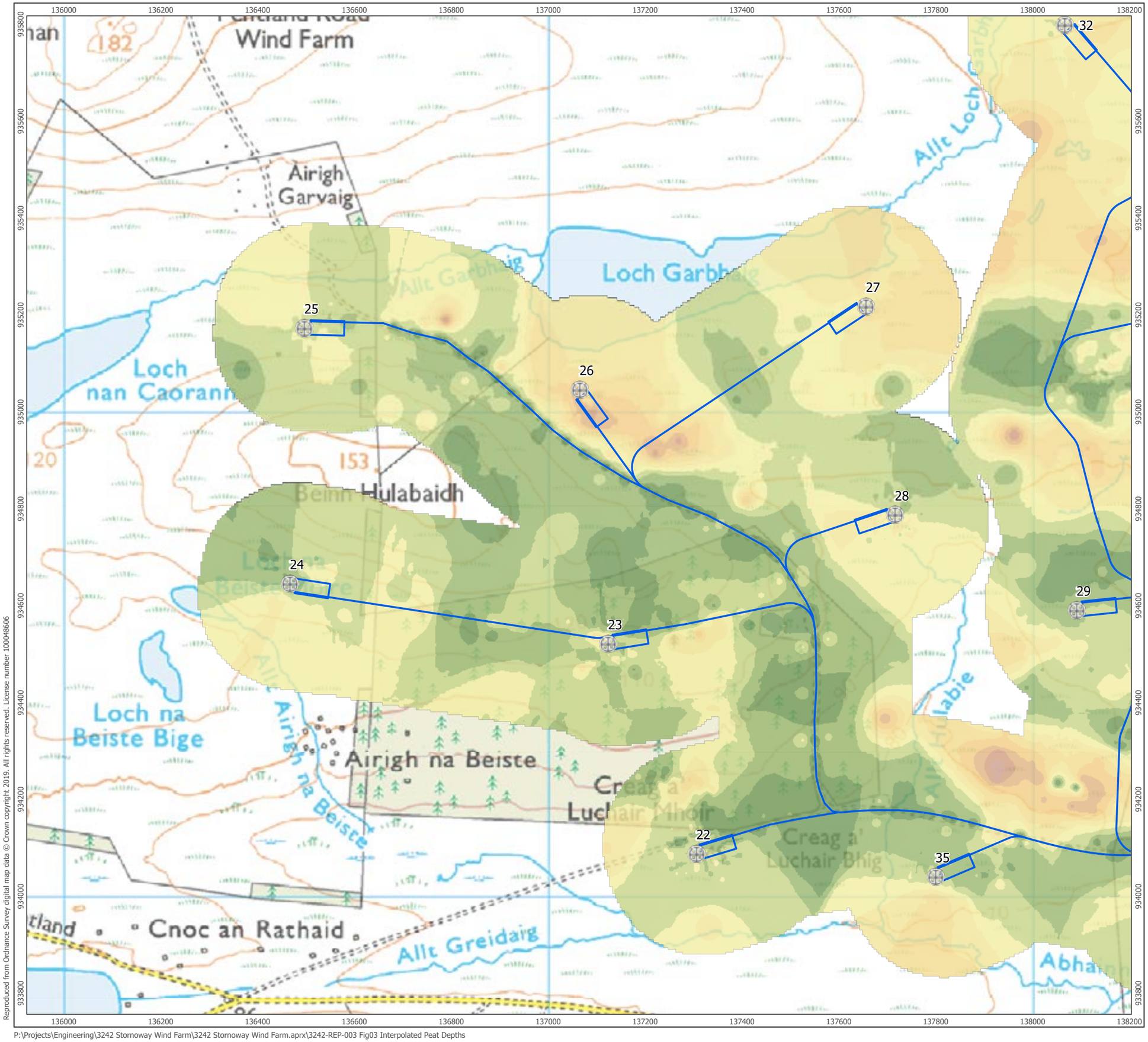


Lewis Wind Power
Cumhachd Gaoithe

ARCUS

Proposed Infastructure

Turbine Locations

Interpolated Peat Depths (m)

- 0 - 0.50
- 0.51 - 1.00
- 1.01 - 1.50
- 1.51 - 2.00
- 2.01 - 2.50
- 2.51 - 3.00
- 3.01 - 3.50
- 3.51 - 4.00
- 4.01 - 4.50
- 4.51 - 5.00
- 5.01 - 5.50
- 5.51 - 6.00
- 6.01 - 6.50

1:7,500 Scale @ A3

0 0.15 0.3 km

NORTH

| | |
|---|---|
| Produced By: RL | Ref: 3242-REP-003 |
| Checked By: SC | Date: 04/03/2019 |

**Interpolated Peat Depths**
Figure 3c

**Stornoway Wind Farm**
**Peat Slide Risk Assessment**

Reproduced from Ordnance Survey digital map data © Crown copyright 2019. All rights reserved. License number 100048606

P:\Projects\Engineering\3242 Stornoway Wind Farm\3242 Stornoway Wind Farm.aprx\3242-REP-003 Fig03 Interpolated Peat Depths

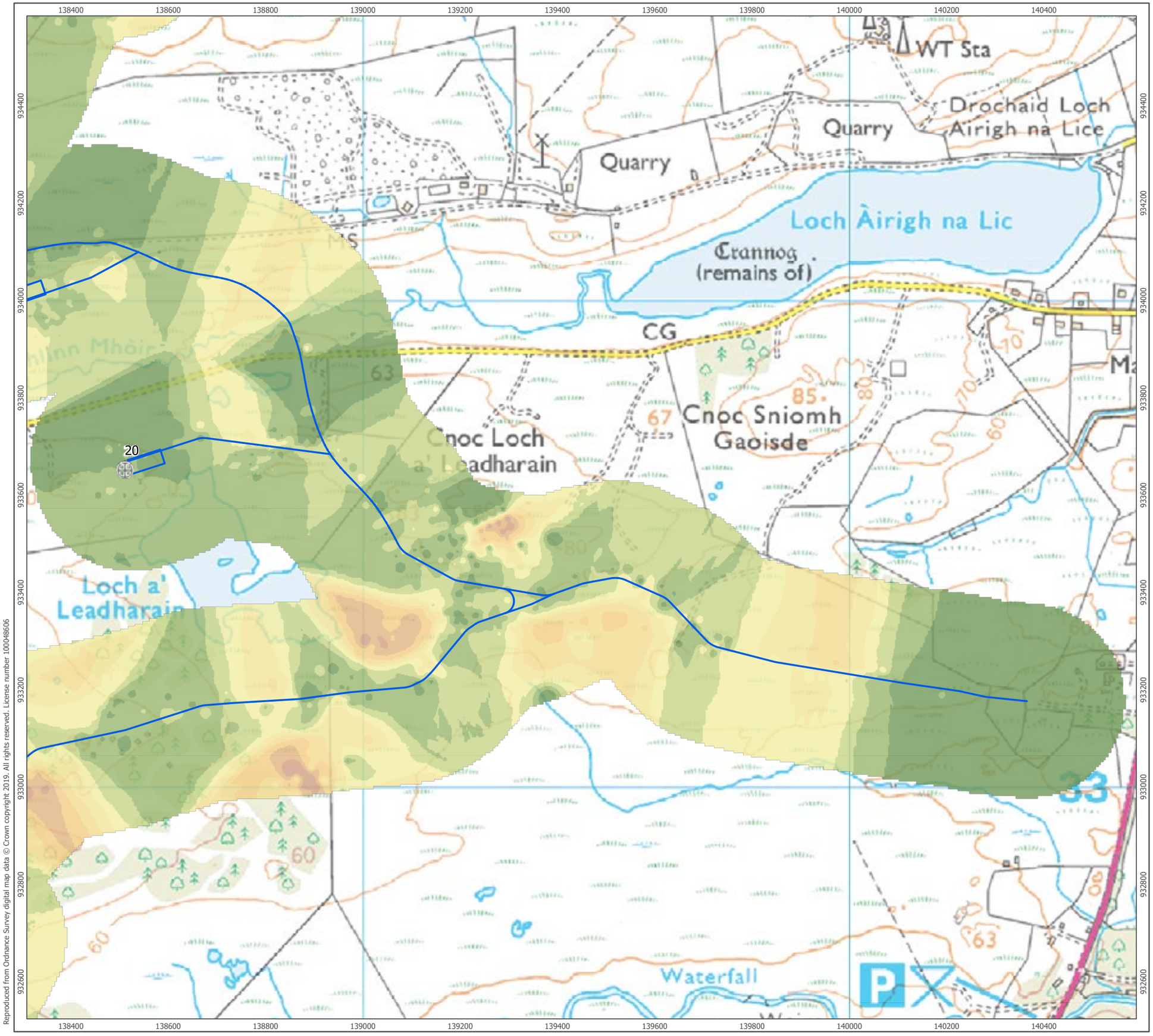


Reproduced from Ordnance Survey digital map data © Crown copyright 2019. All rights reserved. License number 100048606

P:\Projects\Engineering\3242 Stornoway Wind Farm\3242 Stornoway Wind Farm.aprx\3242-REP-003 Fig03 Interpolated Peat Depths

Lewis Wind Power
Cumhachd Gaoithe

ARCUS

Proposed Infastructure

Turbine Locations

Interpolated Peat Depths (m)

- 0 - 0.50
- 0.51 - 1.00
- 1.01 - 1.50
- 1.51 - 2.00
- 2.01 - 2.50
- 2.51 - 3.00
- 3.01 - 3.50
- 3.51 - 4.00
- 4.01 - 4.50
- 4.51 - 5.00
- 5.01 - 5.50
- 5.51 - 6.00
- 6.01 - 6.50

1:7,500 Scale @ A3

0 0.15 0.3 km

NORTH

| | |
|---|---|
| Produced By: RL | Ref: 3242-REP-003 |
| Checked By: SC | Date: 04/03/2019 |

**Interpolated Peat Depths**
Figure 3d

**Stornoway Wind Farm**
**Peat Slide Risk Assessment**

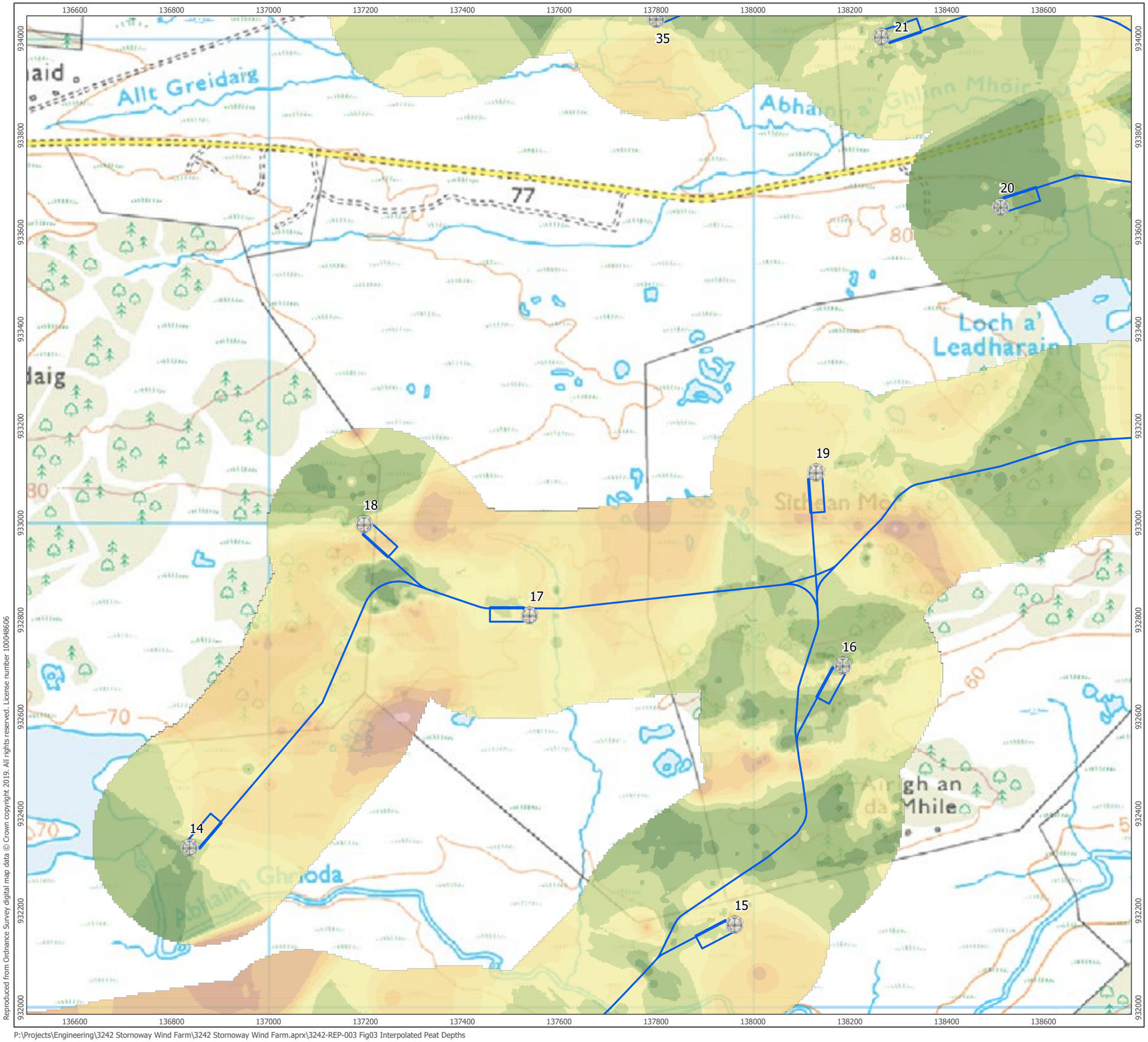


Lewis Wind Power
Cumhachd Gaoithe

ARCUS

Proposed Infastructure

Turbine Locations

Interpolated Peat Depths (m)

- 0 - 0.50
- 0.51 - 1.00
- 1.01 - 1.50
- 1.51 - 2.00
- 2.01 - 2.50
- 2.51 - 3.00
- 3.01 - 3.50
- 3.51 - 4.00
- 4.01 - 4.50
- 4.51 - 5.00
- 5.01 - 5.50
- 5.51 - 6.00
- 6.01 - 6.50

1:7,500 Scale @ A3

0 0.15 0.3 km

NORTH

| | |
|---|---|
| Produced By: RL | Ref: 3242-REP-003 |
| Checked By: SC | Date: 04/03/2019 |

**Interpolated Peat Depths**
Figure 3e

**Stornoway Wind Farm**
**Peat Slide Risk Assessment**

Reproduced from Ordnance Survey digital map data © Crown copyright 2019. All rights reserved. License number 100048606

P:\Projects\Engineering\3242 Stornoway Wind Farm\3242 Stornoway Wind Farm.aprx\3242-REP-003 Fig03 Interpolated Peat Depths

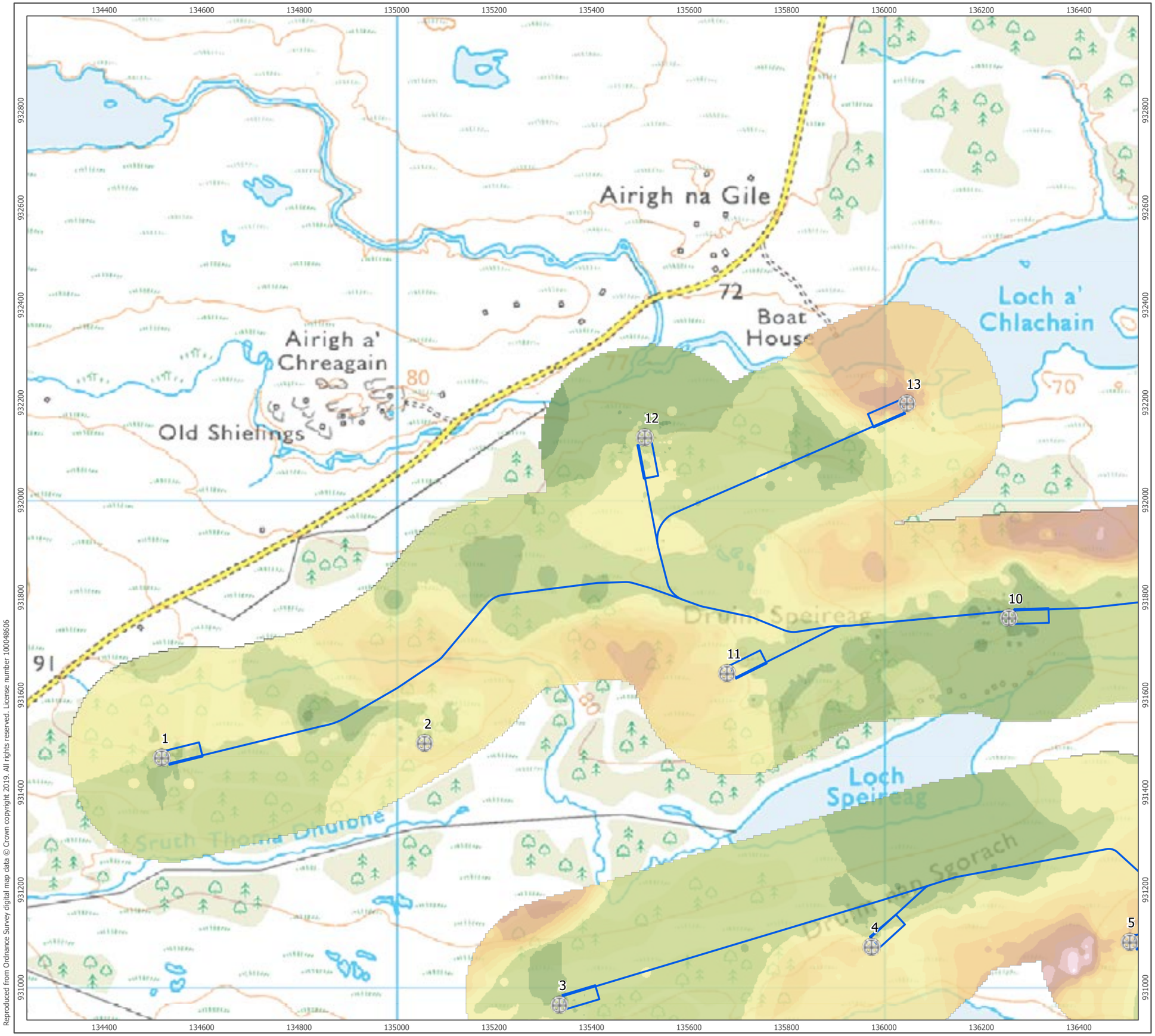


Reproduced from Ordnance Survey digital map data © Crown copyright 2019. All rights reserved. License number 100048606

Lewis Wind Power
Cumhachd Gaoithe

ARCUS

Proposed Infastructure

Turbine Locations

Interpolated Peat Depths (m)

- 0 - 0.50
- 0.51 - 1.00
- 1.01 - 1.50
- 1.51 - 2.00
- 2.01 - 2.50
- 2.51 - 3.00
- 3.01 - 3.50
- 3.51 - 4.00
- 4.01 - 4.50
- 4.51 - 5.00
- 5.01 - 5.50
- 5.51 - 6.00
- 6.01 - 6.50

1:7,500 Scale @ A3

0 0.15 0.3 km

NORTH

| | |
|---|---|
| Produced By: RL | Ref: 3242-REP-003 |
| Checked By: SC | Date: 04/03/2019 |

**Interpolated Peat Depths**
Figure 3f

**Stornoway Wind Farm**
**Peat Slide Risk Assessment**

P:\Projects\Engineering\3242 Stornoway Wind Farm\3242 Stornoway Wind Farm.aprx\3242-REP-003 Fig03 Interpolated Peat Depths

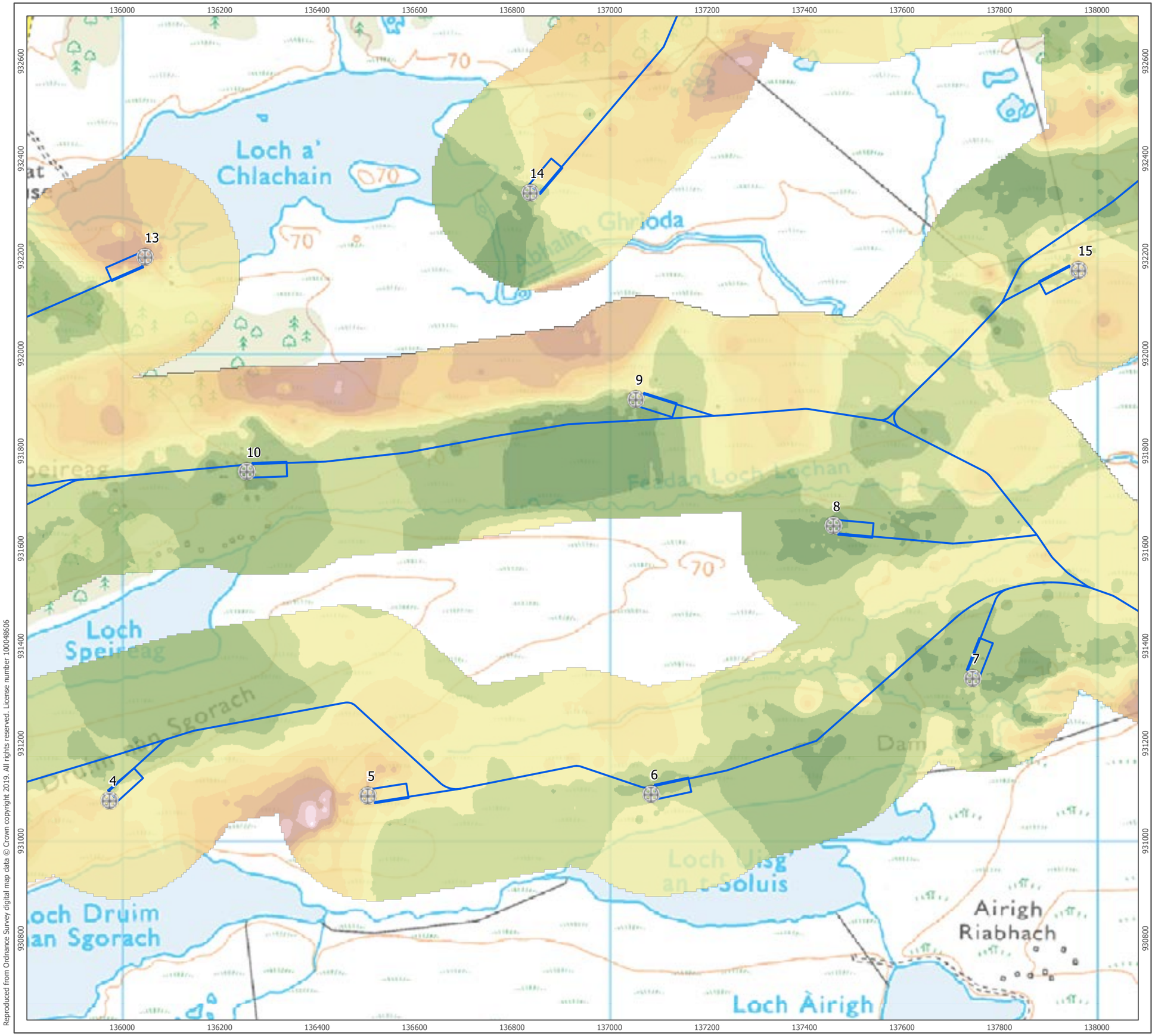


Reproduced from Ordnance Survey digital map data © Crown copyright 2019. All rights reserved. License number 100048606

Lewis Wind Power
Cumhachd Gaoithe

ARCUS

Proposed Infastructure

Turbine Locations

Interpolated Peat Depths (m)

- 0 - 0.50
- 0.51 - 1.00
- 1.01 - 1.50
- 1.51 - 2.00
- 2.01 - 2.50
- 2.51 - 3.00
- 3.01 - 3.50
- 3.51 - 4.00
- 4.01 - 4.50
- 4.51 - 5.00
- 5.01 - 5.50
- 5.51 - 6.00
- 6.01 - 6.50

1:7,500 Scale @ A3

0 0.15 0.3 km

NORTH

| | |
|---|---|
| Produced By: RL | Ref: 3242-REP-003 |
| Checked By: SC | Date: 04/03/2019 |

**Interpolated Peat Depths**
Figure 3g

**Stornoway Wind Farm**
**Peat Slide Risk Assessment**

P:\Projects\Engineering\3242 Stornoway Wind Farm\3242 Stornoway Wind Farm.aprx\3242-REP-003 Fig03 Interpolated Peat Depths

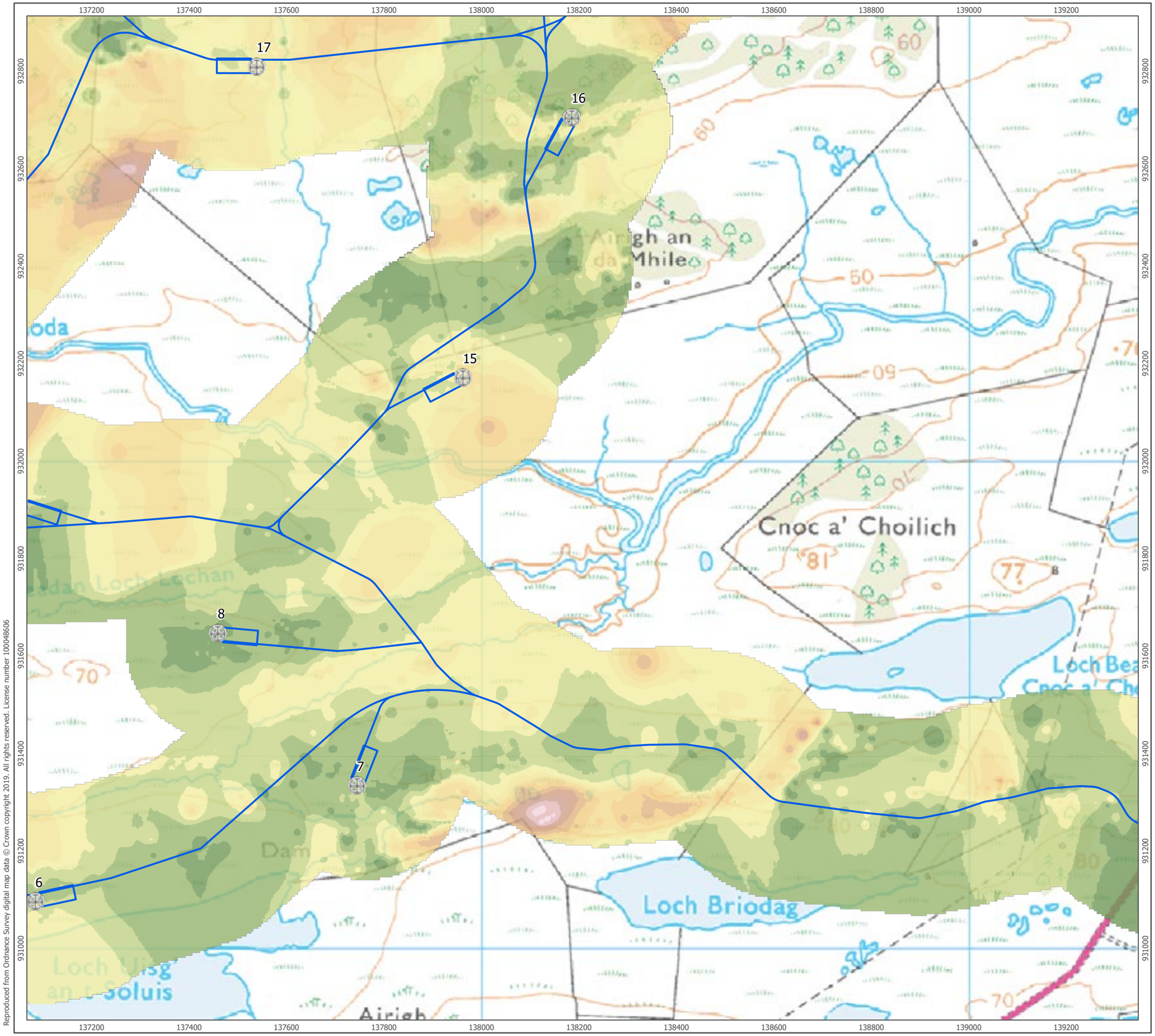


Reproduced from Ordnance Survey digital map data © Crown copyright 2019. All rights reserved. License number 100048606

Lewis Wind Power
Cumhachd Gaoithe

ARCUS

Proposed Infastructure

Turbine Locations

Interpolated Peat Depths (m)

- 0 - 0.50
- 0.51 - 1.00
- 1.01 - 1.50
- 1.51 - 2.00
- 2.01 - 2.50
- 2.51 - 3.00
- 3.01 - 3.50
- 3.51 - 4.00
- 4.01 - 4.50
- 4.51 - 5.00
- 5.01 - 5.50
- 5.51 - 6.00
- 6.01 - 6.50

1:7,500 Scale @ A3

0 0.15 0.3 km

NORTH

| | |
|---|---|
| Produced By: RL | Ref: 3242-REP-003 |
| Checked By: SC | Date: 04/03/2019 |

**Interpolated Peat Depths**
Figure 3h

**Stornoway Wind Farm**
**Peat Slide Risk Assessment**

P:\Projects\Engineering\3242 Stornoway Wind Farm\3242 Stornoway Wind Farm.aprx\3242-REP-003 Fig03 Interpolated Peat Depths

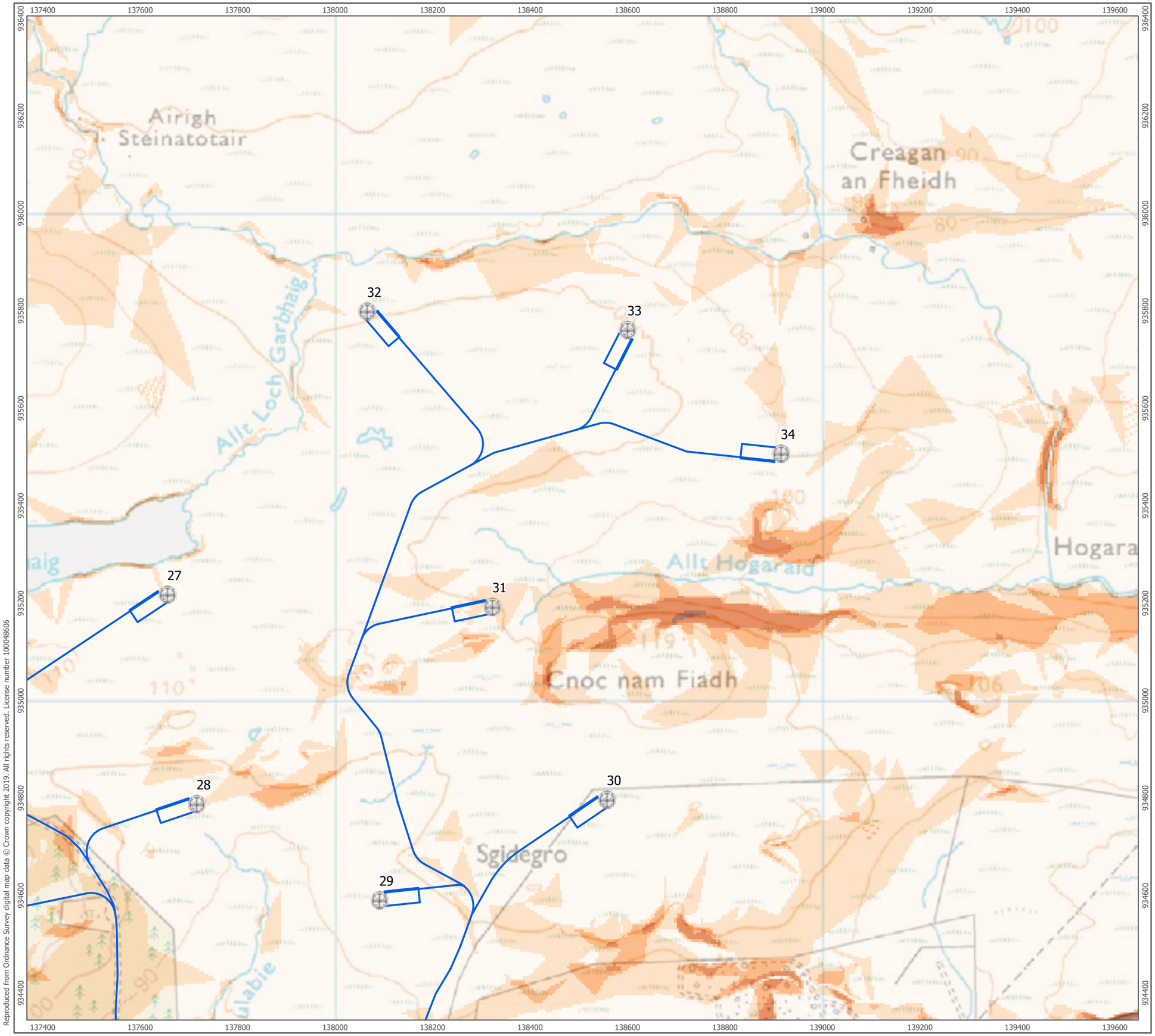


Reproduced from Ordnance Survey digital map data © Crown copyright 2019. All rights reserved. License number 100048606

Lewis Wind Power
Cumhachd Gaoithe

ARCUS

Turbine Locations

Proposed Infastructure

Slope Gradient (Deg)

- 0 - 5
- 5 - 10
- 10 - 15
- 15 - 30
- > 30

1:7,500 Scale @ A3

0 0.15 0.3 km

NORTH

| | |
|---|---|
| Produced By: RL | Ref: 3242-REP-004 |
| Checked By: SC | Date: 04/03/2019 |

**Slope Gradient**
Figure 4a

**Stornoway Wind Farm**
**Peat Slide Risk Assessment**

P:\Projects\Engineering\3242 Stornoway Wind Farm\3242 Stornoway Wind Farm.aprx\3242-REP-004 Fig04 Slope Gradient

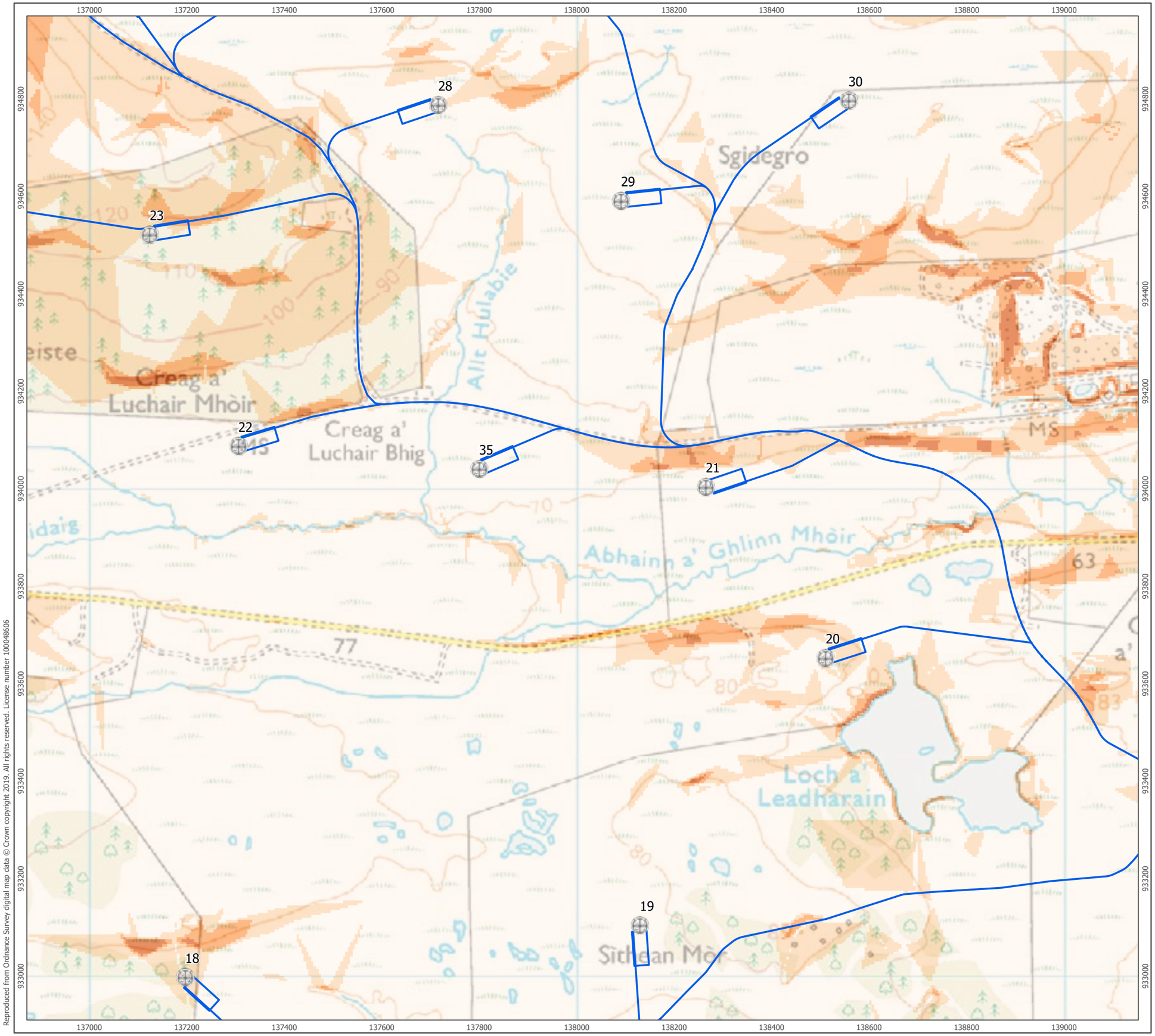


Reproduced from Ordnance Survey digital map data © Crown copyright 2019. All rights reserved. License number 100048606

P:\Projects\Engineering\3242 Stornoway Wind Farm\3242 Stornoway Wind Farm.aprx\3242-REP-004 Fig04 Slope Gradient

Lewis Wind Power
Cumhachd Gaoithe

ARCUS

Turbine Locations

Proposed Infastructure

Slope Gradient (Deg)

- 0 - 5
- 5 - 10
- 10 - 15
- 15 - 30
- > 30

1:7,500 Scale @ A3

0 0.15 0.3 km

NORTH

| | |
|---|---|
| Produced By: RL | Ref: 3242-REP-004 |
| Checked By: SC | Date: 04/03/2019 |

**Slope Gradient**
Figure 4b

**Stornoway Wind Farm**
**Peat Slide Risk Assessment**

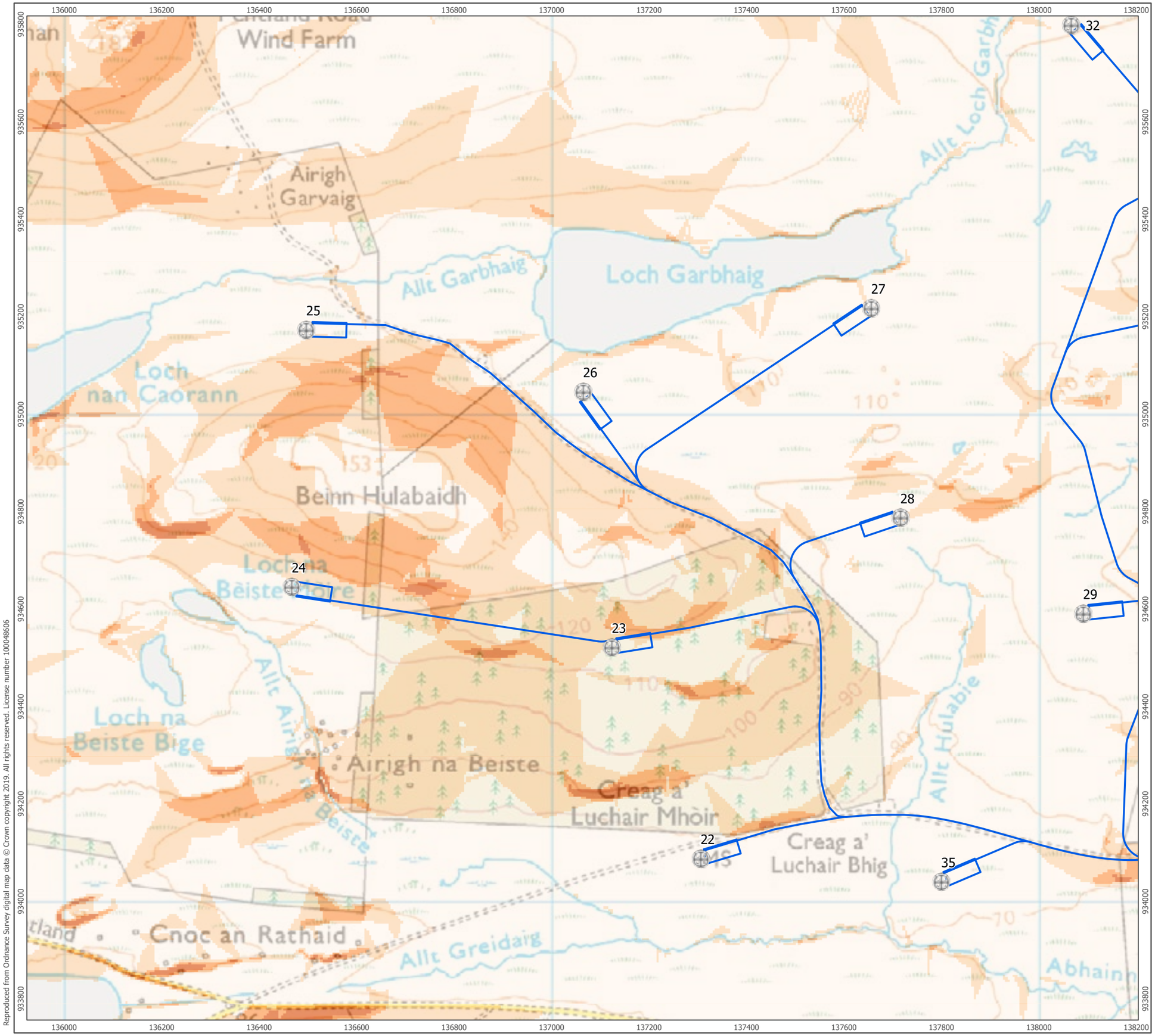


Reproduced from Ordnance Survey digital map data © Crown copyright 2019. All rights reserved. License number 100048606

P:\Projects\Engineering\3242 Stornoway Wind Farm\3242 Stornoway Wind Farm.aprx\3242-REP-004 Fig04 Slope Gradient

Lewis Wind Power
Cumhachd Gaoithe

ARCUS

Turbine Locations

Proposed Infastructure

Slope Gradient (Deg)

- 0 - 5
- 5 - 10
- 10 - 15
- 15 - 30
- > 30

1:7,500 Scale @ A3

0 0.15 0.3 km

NORTH

| | |
|---|---|
| Produced By: RL | Ref: 3242-REP-004 |
| Checked By: SC | Date: 04/03/2019 |

**Slope Gradient**
Figure 4c

**Stornoway Wind Farm**
**Peat Slide Risk Assessment**

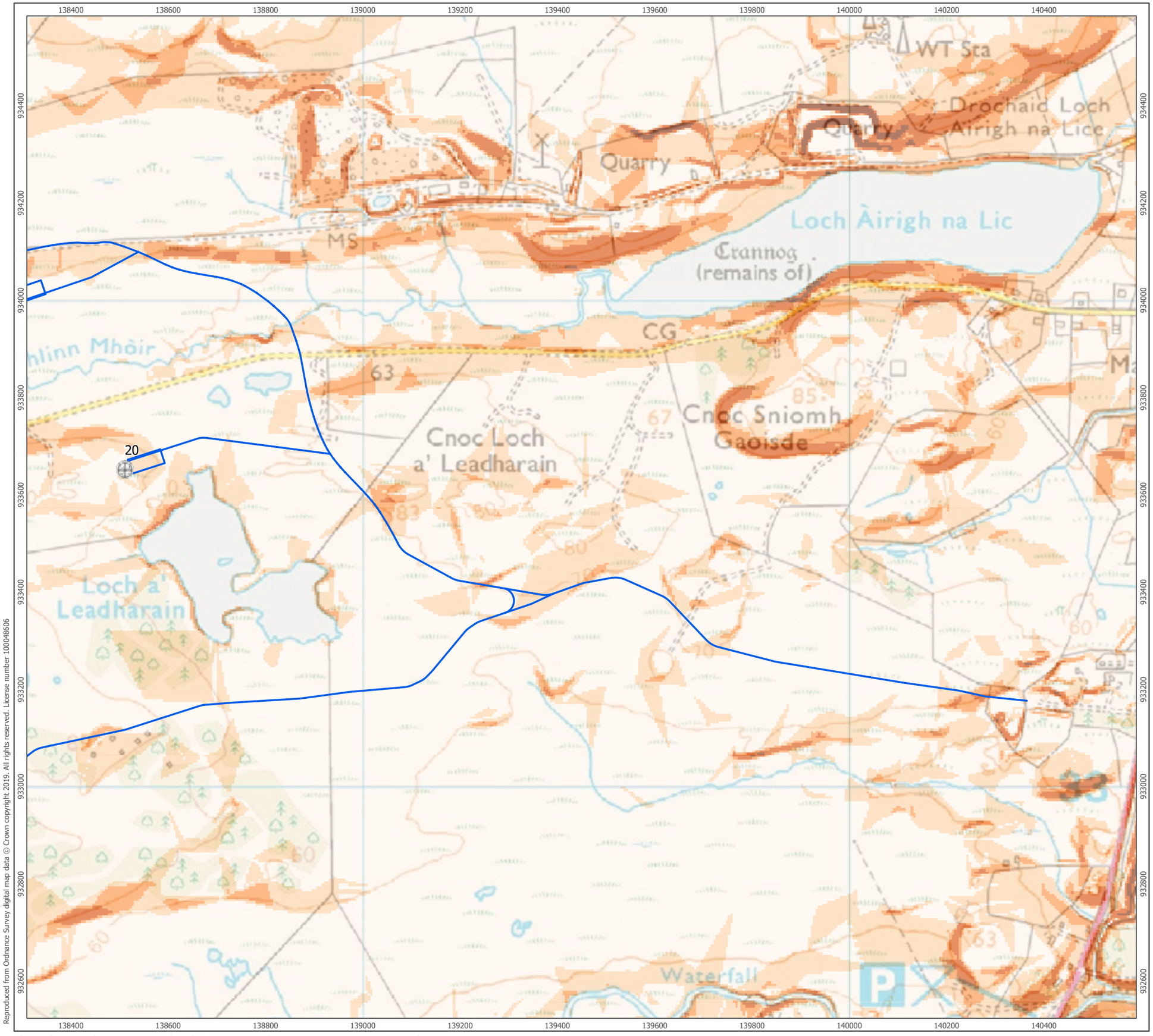


Reproduced from Ordnance Survey digital map data © Crown copyright 2019. All rights reserved. License number 100048606

P:\Projects\Engineering\3242 Stornoway Wind Farm\3242 Stornoway Wind Farm.aprx\3242-REP-004 Fig04 Slope Gradient

Lewis Wind Power
Cumhachd Gaoithe

ARCUS

Turbine Locations

Proposed Infastructure

Slope Gradient (Deg)

- 0 - 5
- 5 - 10
- 10 - 15
- 15 - 30
- > 30

1:7,500 Scale @ A3

0 0.15 0.3 km

NORTH

| | |
|---|---|
| Produced By: RL | Ref: 3242-REP-004 |
| Checked By: SC | Date: 04/03/2019 |

**Slope Gradient**
Figure 4d

**Stornoway Wind Farm**
**Peat Slide Risk Assessment**

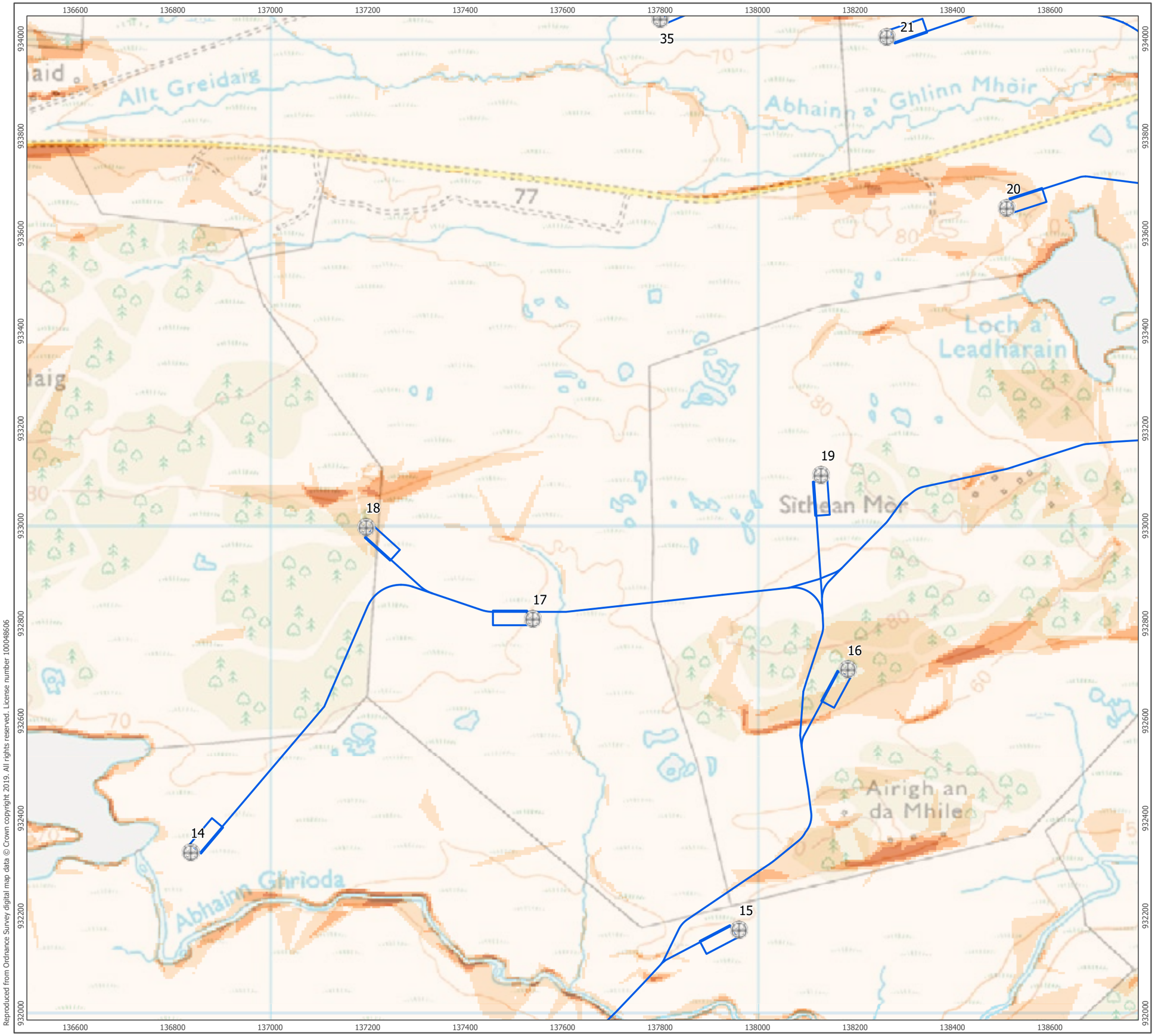


Lewis Wind Power
Cumhachd Gaoithe

ARCUS

Turbine Locations

Proposed Infastructure

Slope Gradient (Deg)

- 0 - 5
- 5 - 10
- 10 - 15
- 15 - 30
- > 30

1:7,500 Scale @ A3

0 0.15 0.3 km

NORTH

| | |
|---|---|
| Produced By: RL | Ref: 3242-REP-004 |
| Checked By: SC | Date: 04/03/2019 |

**Slope Gradient**
Figure 4e

**Stornoway Wind Farm**
**Peat Slide Risk Assessment**

Reproduced from Ordnance Survey digital map data © Crown copyright 2019. All rights reserved. License number 100048606

P:\Projects\Engineering\3242 Stornoway Wind Farm\3242 Stornoway Wind Farm.aprx\3242-REP-004 Fig04 Slope Gradient

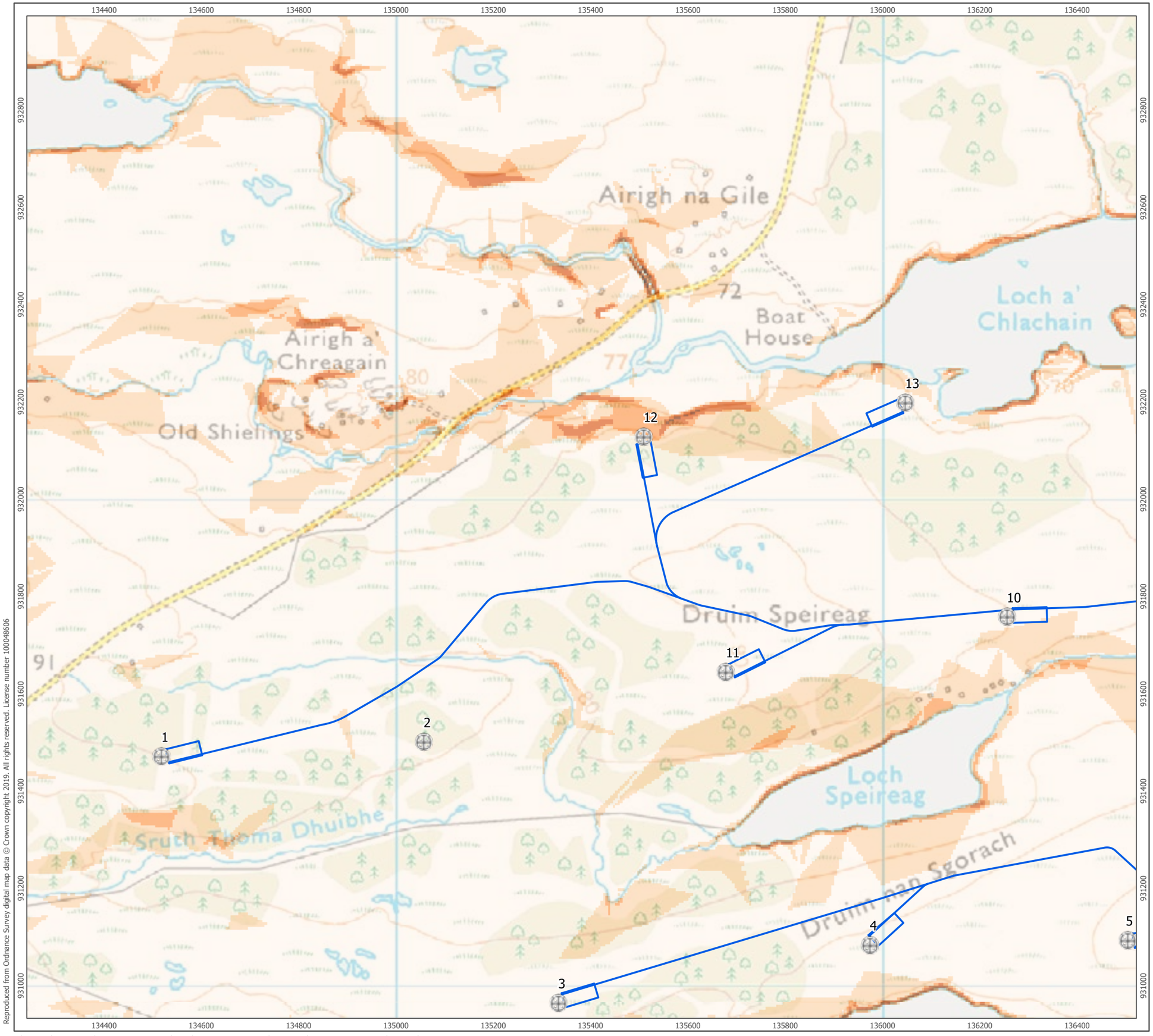


Reproduced from Ordnance Survey digital map data © Crown copyright 2019. All rights reserved. License number 100048606

P:\Projects\Engineering\3242 Stornoway Wind Farm\3242 Stornoway Wind Farm.aprx\3242-REP-004 Fig04 Slope Gradient

Lewis Wind Power
Cumhachd Gaoithe

ARCUS

Turbine Locations

Proposed Infastructure

Slope Gradient (Deg)

- 0 - 5
- 5 - 10
- 10 - 15
- 15 - 30
- > 30

1:7,500 Scale @ A3

0 0.15 0.3 km

NORTH

| | |
|---|---|
| Produced By: RL | Ref: 3242-REP-004 |
| Checked By: SC | Date: 04/03/2019 |

**Slope Gradient**
Figure 4f

**Stornoway Wind Farm**
**Peat Slide Risk Assessment**

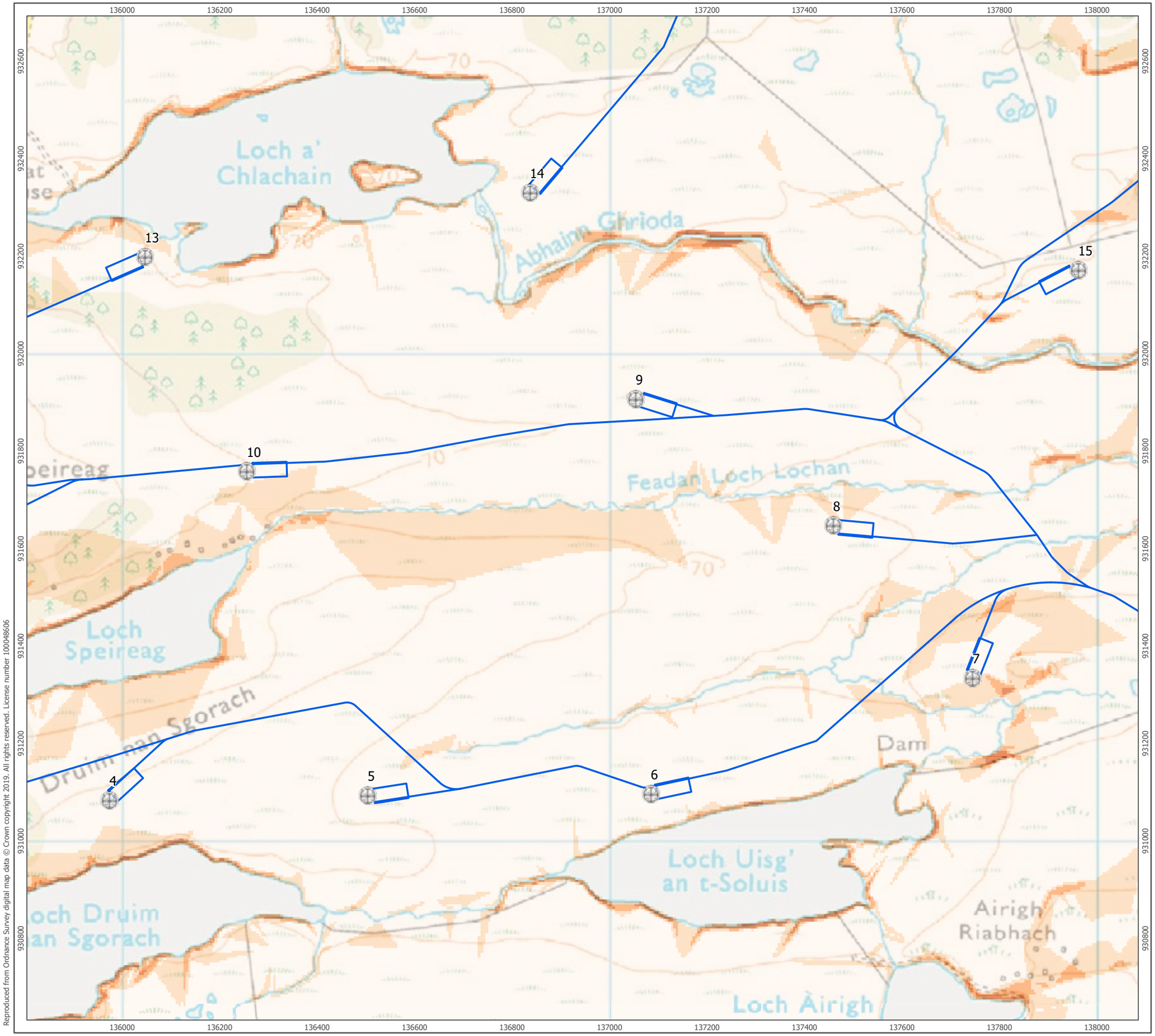


Lewis Wind Power
Cumhachd Gaoithe

ARCUS

Turbine Locations

Proposed Infastructure

Slope Gradient (Deg)

- 0 - 5
- 5 - 10
- 10 - 15
- 15 - 30
- > 30

1:7,500 Scale @ A3

0 0.15 0.3 km

NORTH

| | |
|---|---|
| Produced By: RL | Ref: 3242-REP-004 |
| Checked By: SC | Date: 04/03/2019 |

**Slope Gradient**
Figure 4g

**EDF Stornoway Wind Farm**
**Peat Slide Risk Assessment**

Reproduced from Ordnance Survey digital map data © Crown copyright 2019. All rights reserved. License number 100048606

P:\Projects\Engineering\3242 Stornoway Wind Farm\3242 Stornoway Wind Farm.aprx\3242-REP-004 Fig04 Slope Gradient

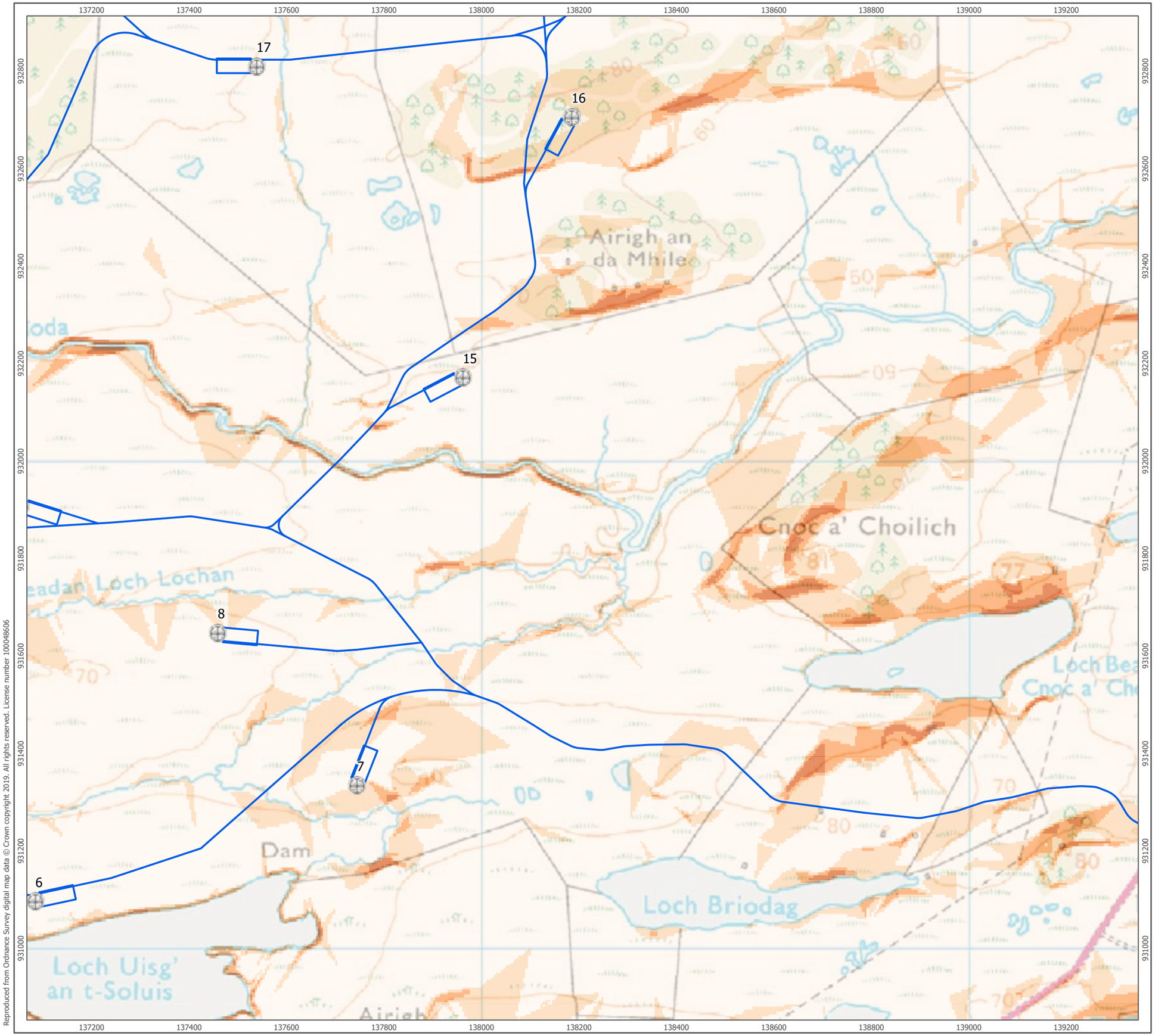


Reproduced from Ordnance Survey digital map data © Crown copyright 2019. All rights reserved. License number 100048606

P:\Projects\Engineering\3242 Stornoway Wind Farm\3242 Stornoway Wind Farm.aprx\3242-REP-004 Fig04 Slope Gradient

Lewis Wind Power
Cumhachd Gaoithe

ARCUS

Turbine Locations

Proposed Infastructure

Slope Gradient (Deg)

- 0 - 5
- 5 - 10
- 10 - 15
- 15 - 30
- > 30

1:7,500 Scale @ A3

0 0.15 0.3 km

NORTH

| | |
|---|---|
| Produced By: RL | Ref: 3242-REP-004 |
| Checked By: SC | Date: 04/03/2019 |

**Slope Gradient**
Figure 4h

**Stornoway Wind Farm**
**Peat Slide Risk Assessment**

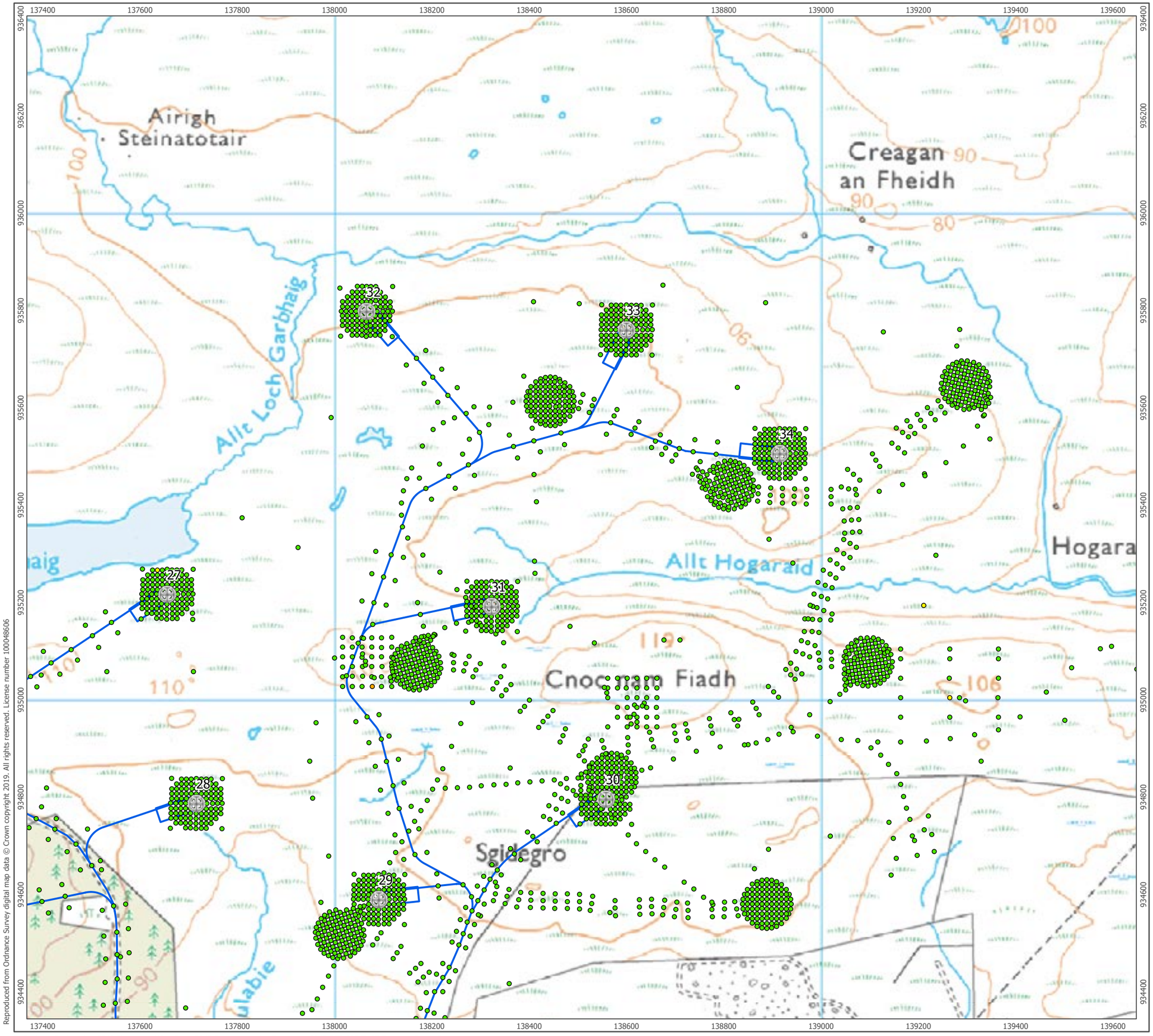


Reproduced from Ordnance Survey digital map data © Crown copyright 2019. All rights reserved. License number 100048606

Lewis Wind Power
Cumhachd Gaoithe

ARCUS

- Turbine Locations
- Proposed Infastructure

Factor of Safety

- High
- Medium
- Low
- Negligible

1:7,500 Scale @ A3

0 0.15 0.3 km

NORTH

| | |
|---|---|
| Produced By: RL | Ref: 3242-REP-005 |
| Checked By: SC | Date: 06/03/2019 |

**Factor of Safety Plan**
Figure 5a

**Stornoway Wind Farm**
**Peat Slide Risk Assessment**

P:\Projects\Engineering\3242 Stornoway Wind Farm\3242 Stornoway Wind Farm.aprx\3242-REP-005 Fig05 Factor of Safety Plan

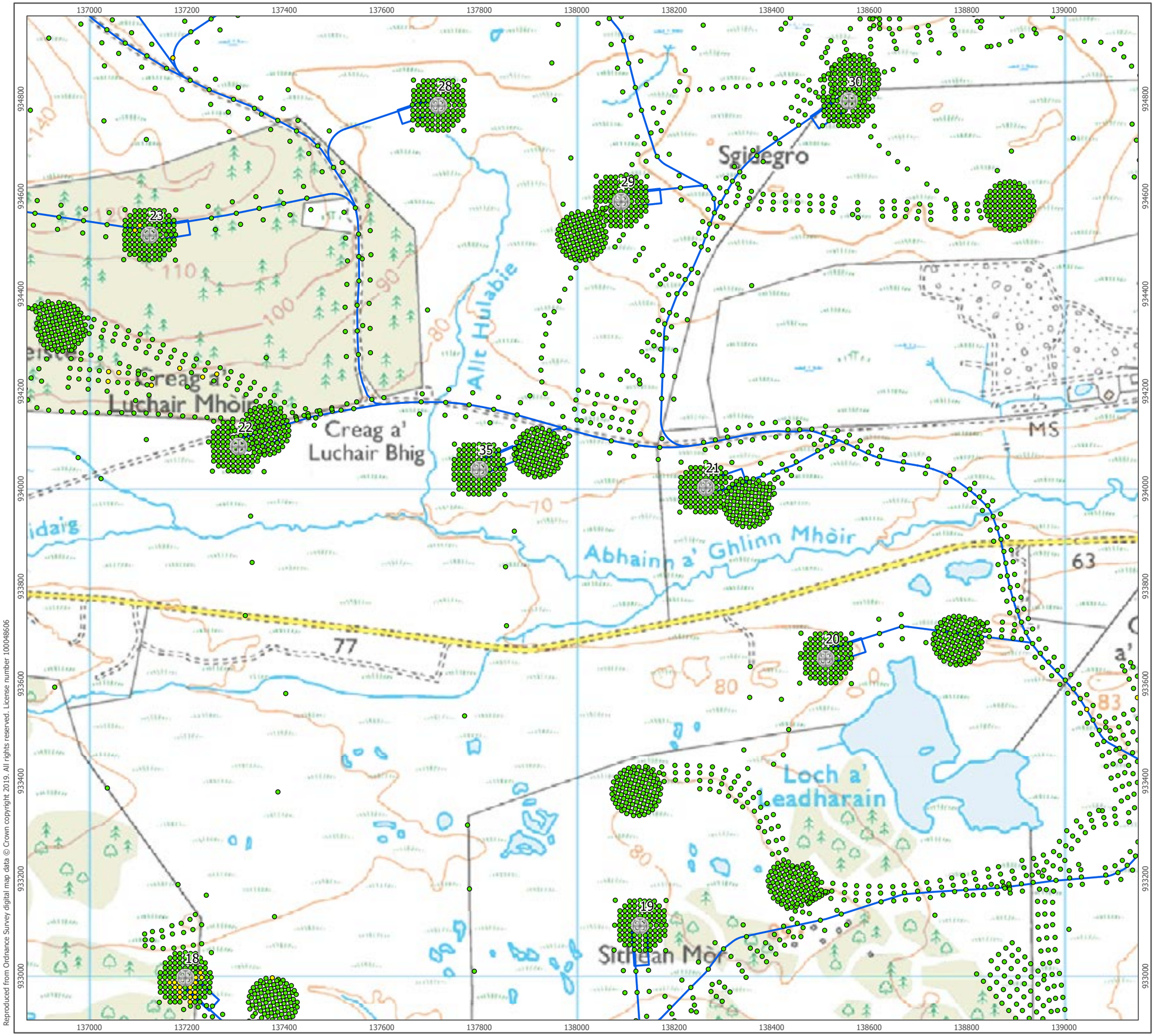


Reproduced from Ordnance Survey digital map data © Crown copyright 2019. All rights reserved. License number 100048606

Lewis Wind Power
Cumhachd Gaoithe

ARCUS

- Turbine Locations
- Proposed Infastructure

Factor of Safety
- High
- Medium
- Low
- Negligible

1:7,500 Scale @ A3

0 0.15 0.3 km

NORTH

| | |
|---|---|
| Produced By: RL | Ref: 3242-REP-005 |
| Checked By: SC | Date: 06/03/2019 |

**Factor of Safety Plan**
Figure 5b

**Stornoway Wind Farm**
**Peat Slide Risk Assessment**

P:\Projects\Engineering\3242 Stornoway Wind Farm\3242 Stornoway Wind Farm.aprx\3242-REP-005 Fig05 Factor of Safety Plan

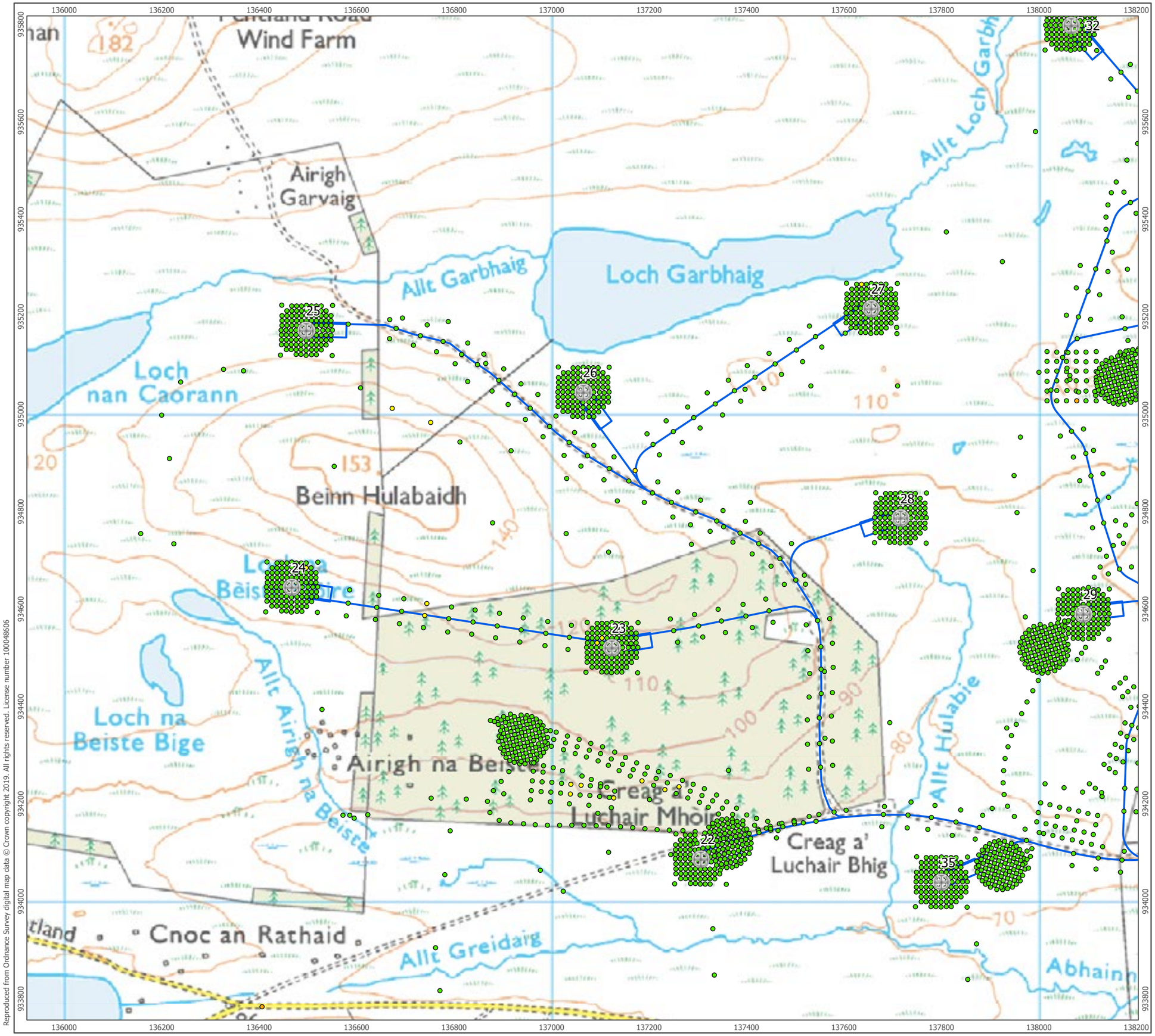


Reproduced from Ordnance Survey digital map data © Crown copyright 2019. All rights reserved. License number 100048606

P:\Projects\Engineering\3242 Stornoway Wind Farm\3242 Stornoway Wind Farm.aprx\3242-REP-005 Fig05 Factor of Safety Plan

Lewis Wind Power
Cumhachd Gaothe

ARCUS

Turbine Locations

Proposed Infastructure

Factor of Safety

- High
- Medium
- Low
- Negligible

1:7,500 Scale @ A3

0 0.15 0.3 km

NORTH

| | |
|---|---|
| Produced By: RL | Ref: 3242-REP-005 |
| Checked By: SC | Date: 06/03/2019 |

**Factor of Safety Plan**
Figure 5c

**Stornoway Wind Farm**
**Peat Slide Risk Assessment**

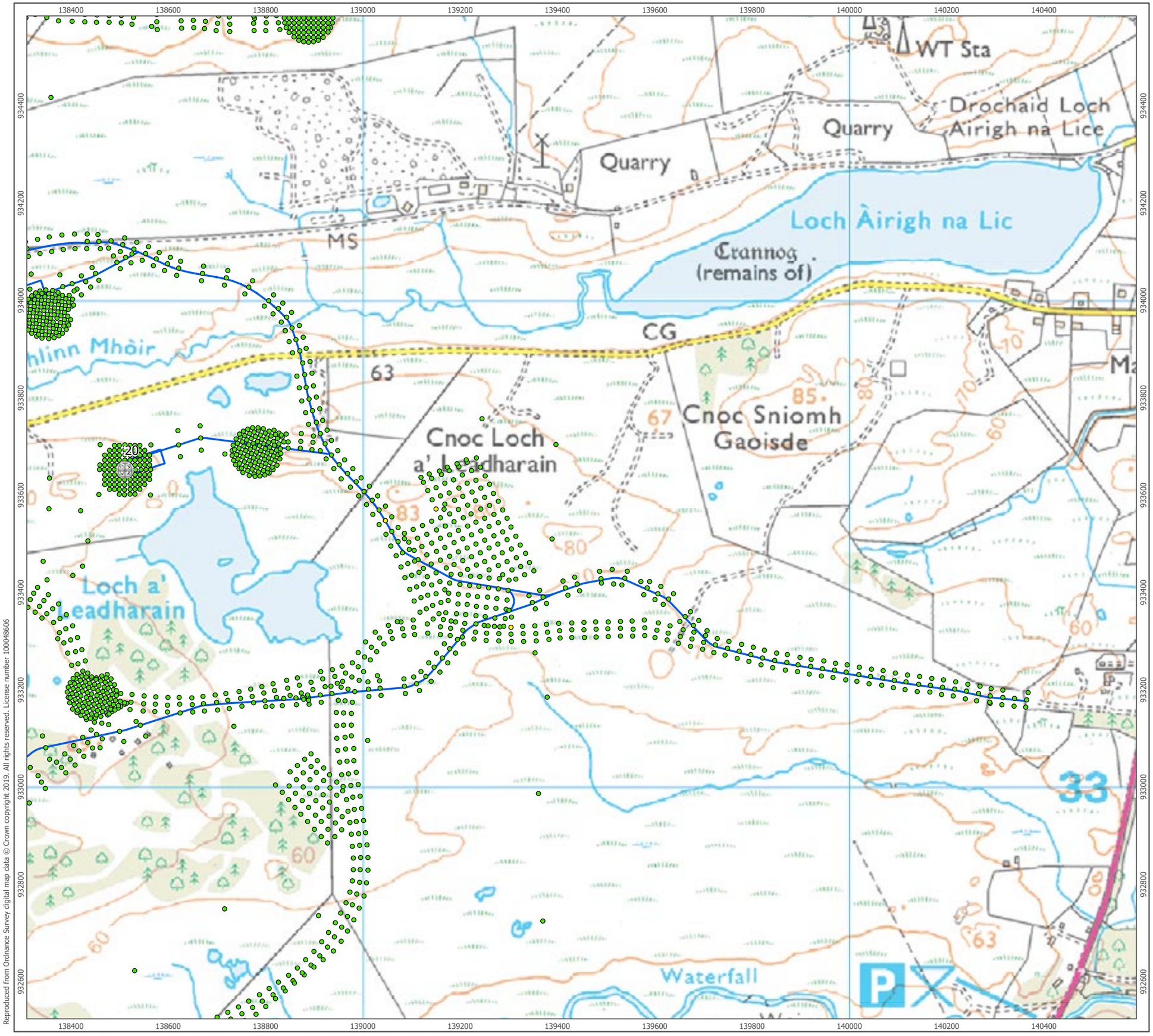


Reproduced from Ordnance Survey digital map data © Crown copyright 2019. All rights reserved. License number 100048606

P:\Projects\Engineering\3242 Stornoway Wind Farm\3242 Stornoway Wind Farm.aprx\3242-REP-005 Fig05 Factor of Safety Plan

Lewis Wind Power
Cumhachd Gaothe

ARCUS

- Turbine Locations
- Proposed Infastructure

Factor of Safety

- High
- Medium
- Low
- Negligible

1:7,500 Scale @ A3

0 0.15 0.3 km

NORTH

| | |
|---|---|
| Produced By: RL | Ref: 3242-REP-005 |
| Checked By: SC | Date: 06/03/2019 |

**Factor of Safety Plan**
Figure 5d

**Stornoway Wind Farm**
**Peat Slide Risk Assessment**

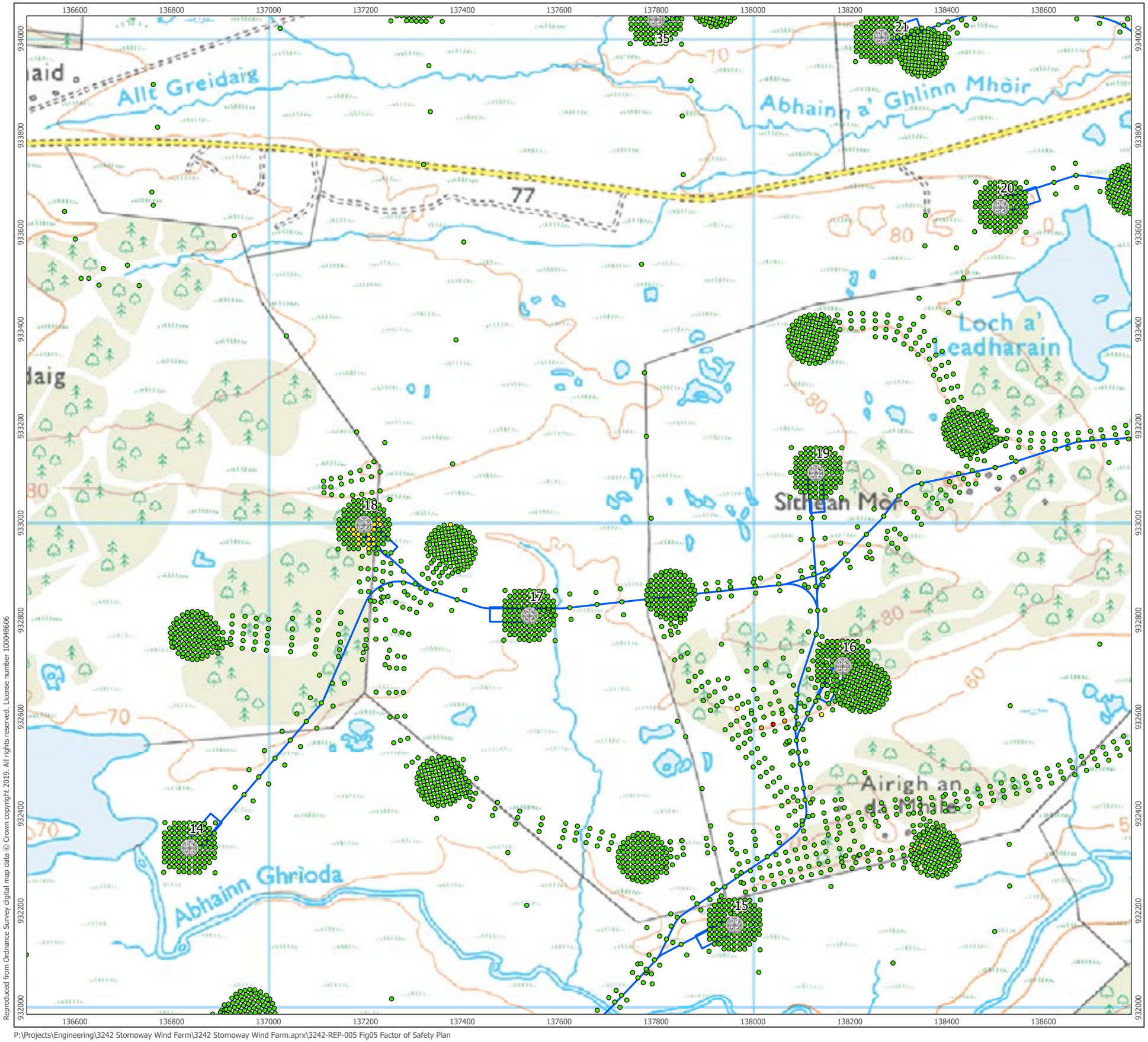


Reproduced from Ordnance Survey digital map data © Crown copyright 2019. All rights reserved. License number 100048606

Lewis Wind Power
Cumhachd Gaoithe

ARCUS

Turbine Locations

Proposed Infastructure

Factor of Safety

- High
- Medium
- Low
- Negligible

1:7,500 Scale @ A3

0 0.15 0.3 km

NORTH

| | |
|---|---|
| Produced By: RL | Ref: 3242-REP-005 |
| Checked By: SC | Date: 06/03/2019 |

**Factor of Safety Plan**
Figure 5e

**Stornoway Wind Farm**
**Peat Slide Risk Assessment**

P:\Projects\Engineering\3242 Stornoway Wind Farm\3242 Stornoway Wind Farm.aprx\3242-REP-005 Fig05 Factor of Safety Plan

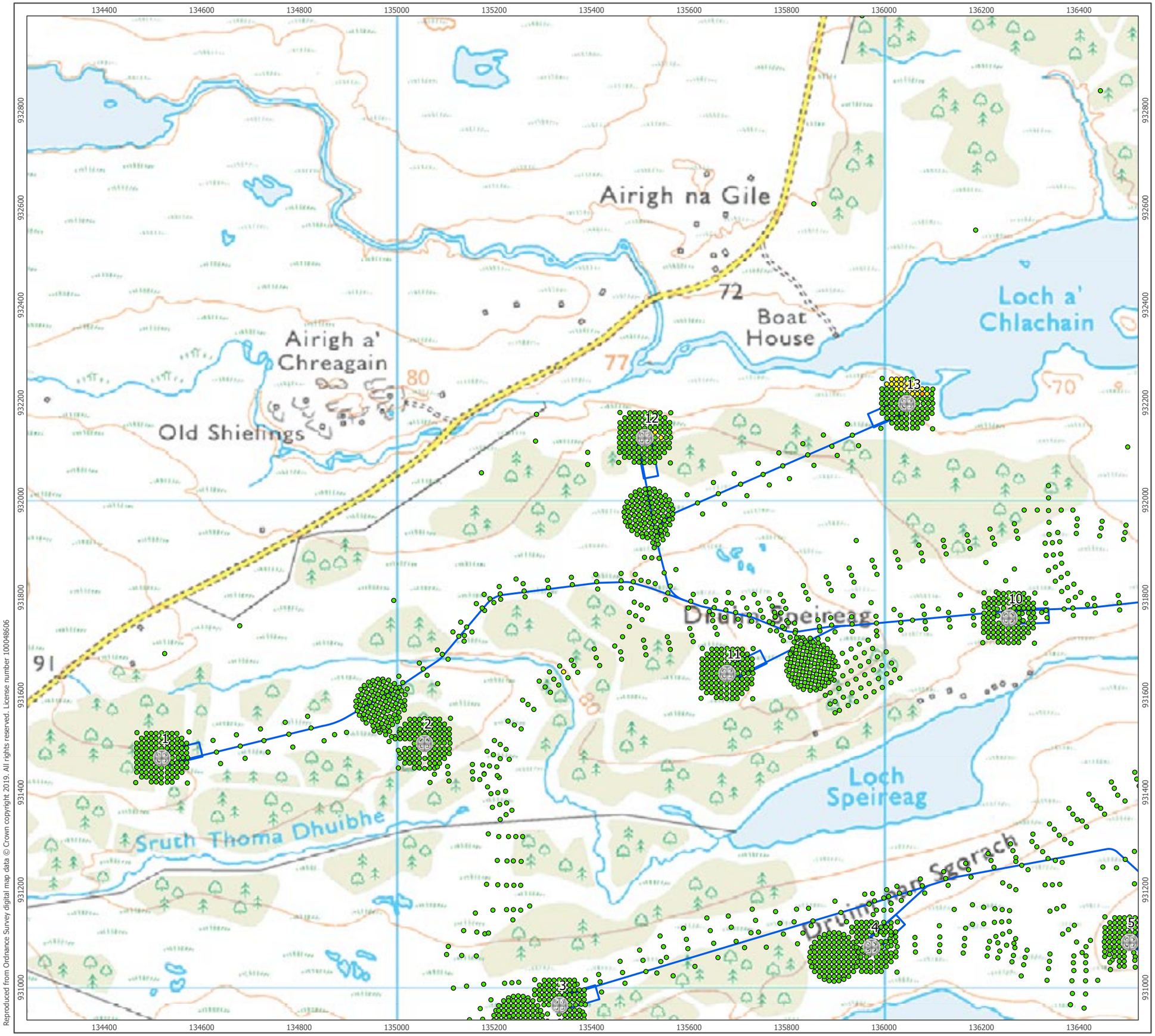


Reproduced from Ordnance Survey digital map data © Crown copyright 2019. All rights reserved. License number 100048606

Lewis Wind Power
Cumhachd Gaoithe

ARCUS

Turbine Locations

Proposed Infastructure

Factor of Safety

- High
- Medium
- Low
- Negligible

1:7,500 Scale @ A3

0 0.15 0.3 km

NORTH

| | |
|---|---|
| Produced By: RL | Ref: 3242-REP-005 |
| Checked By: SC | Date: 06/03/2019 |

**Factor of Safety Plan**
Figure 5f

**Stornoway Wind Farm**
**Peat Slide Risk Assessment**

P:\Projects\Engineering\3242 Stornoway Wind Farm\3242 Stornoway Wind Farm.aprx\3242-REP-005 Fig05 Factor of Safety Plan

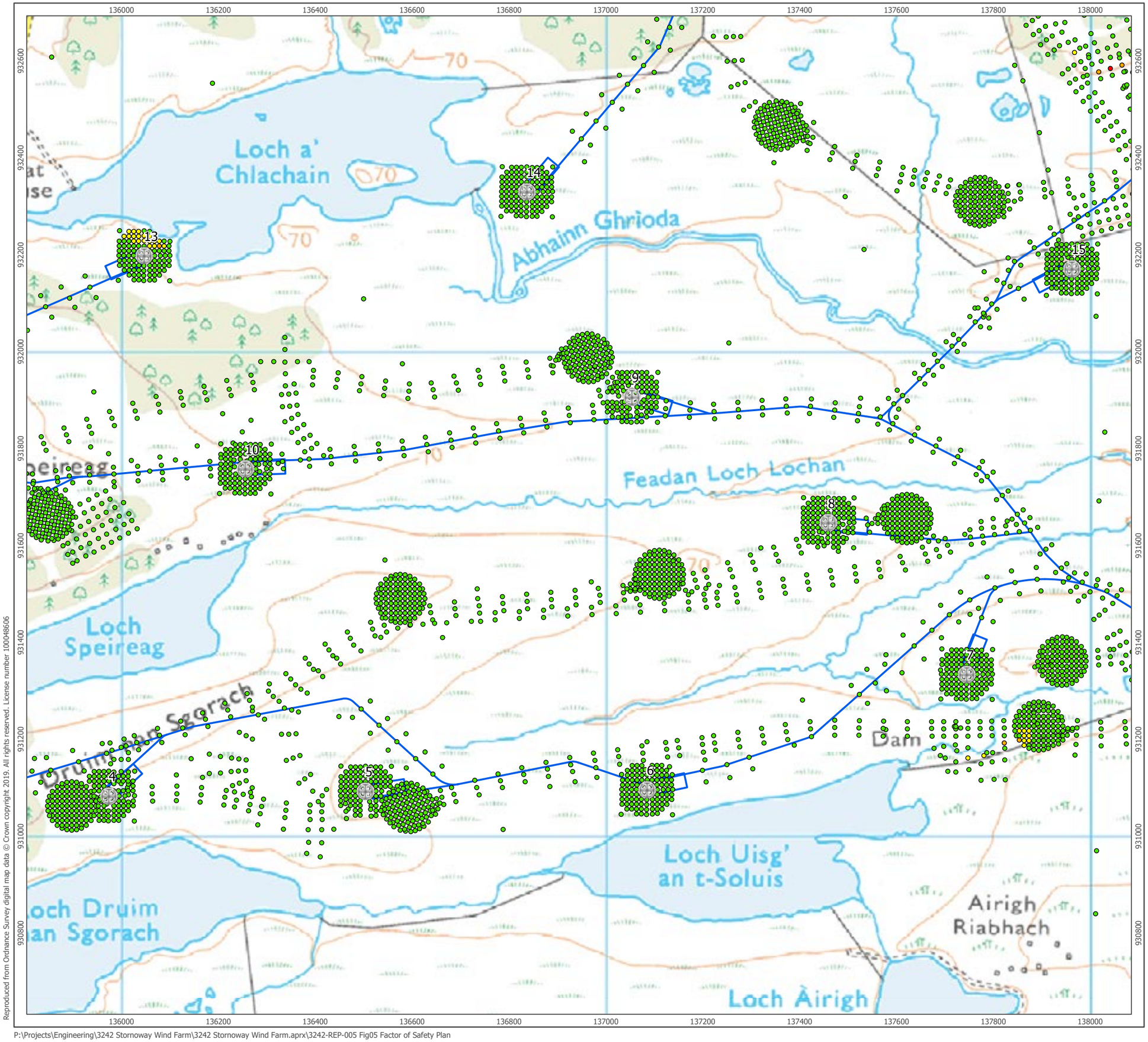


Reproduced from Ordnance Survey digital map data © Crown copyright 2019. All rights reserved. License number 100048606

Lewis Wind Power
Cumhachd Gaoithe

ARCUS

Turbine Locations

Proposed Infastructure

Factor of Safety

- High
- Medium
- Low
- Negligible

1:7,500 Scale @ A3

0 0.15 0.3 km

NORTH

| | |
|---|---|
| Produced By: RL | Ref: 3242-REP-005 |
| Checked By: SC | Date: 06/03/2019 |

**Factor of Safety Plan**
Figure 5g

**Stornoway Wind Farm**
**Peat Slide Risk Assessment**

P:\Projects\Engineering\3242 Stornoway Wind Farm\3242 Stornoway Wind Farm.aprx\3242-REP-005 Fig05 Factor of Safety Plan

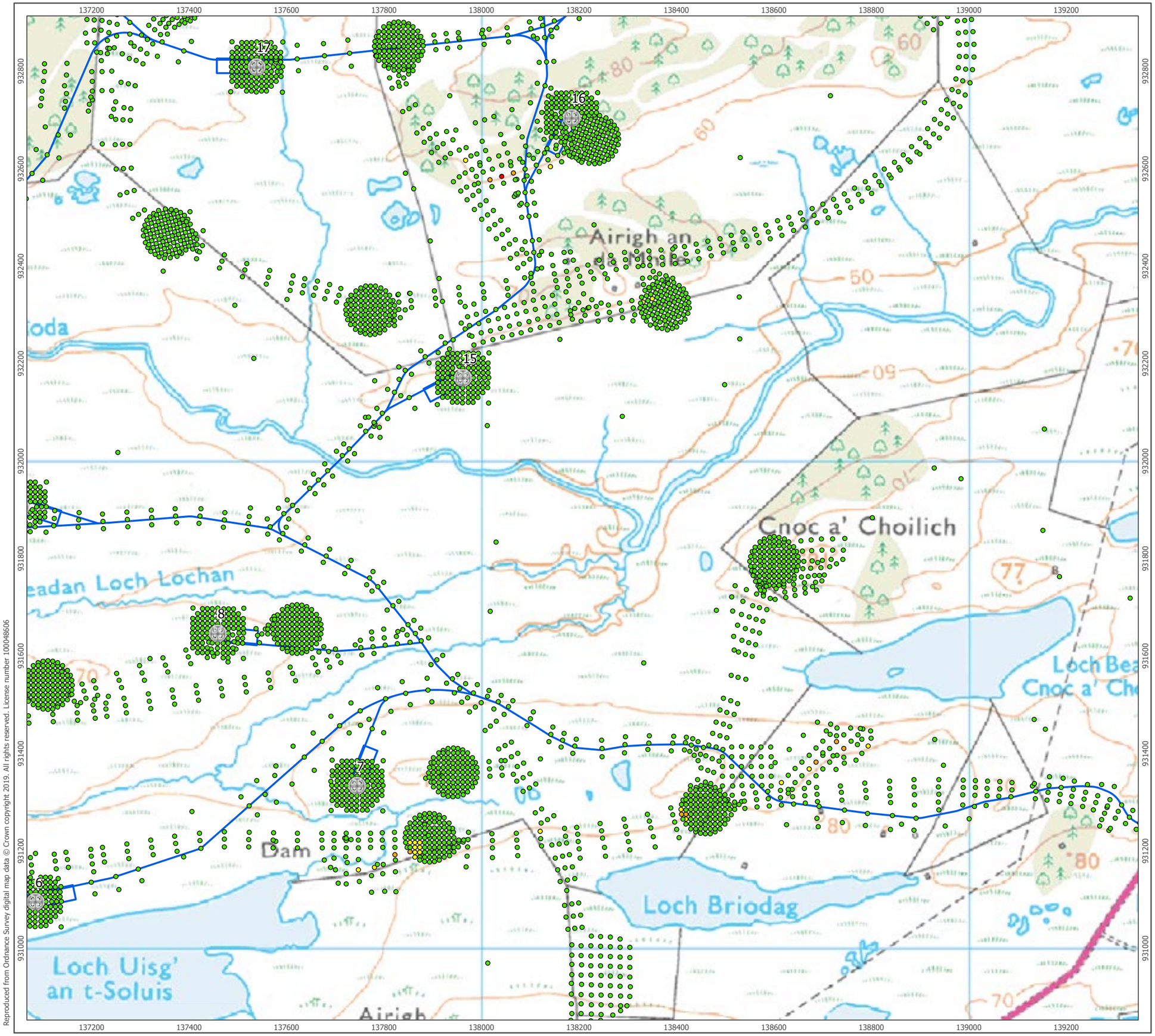


Reproduced from Ordnance Survey digital map data © Crown copyright 2019. All rights reserved. License number 100048606

Lewis Wind Power
Cumhachd Gaoithe

ARCUS

Turbine Locations

Proposed Infastructure

Factor of Safety

- High
- Medium
- Low
- Negligible

1:7,500 Scale @ A3

0 0.15 0.3 km

NORTH

| | |
|---|---|
| Produced By: RL | Ref: 3242-REP-005 |
| Checked By: SC | Date: 06/03/2019 |

**Factor of Safety Plan**
Figure 5h

**Stornoway Wind Farm**
**Peat Slide Risk Assessment**

P:\Projects\Engineering\3242 Stornoway Wind Farm\3242 Stornoway Wind Farm.aprx\3242-REP-005 Fig05 Factor of Safety Plan

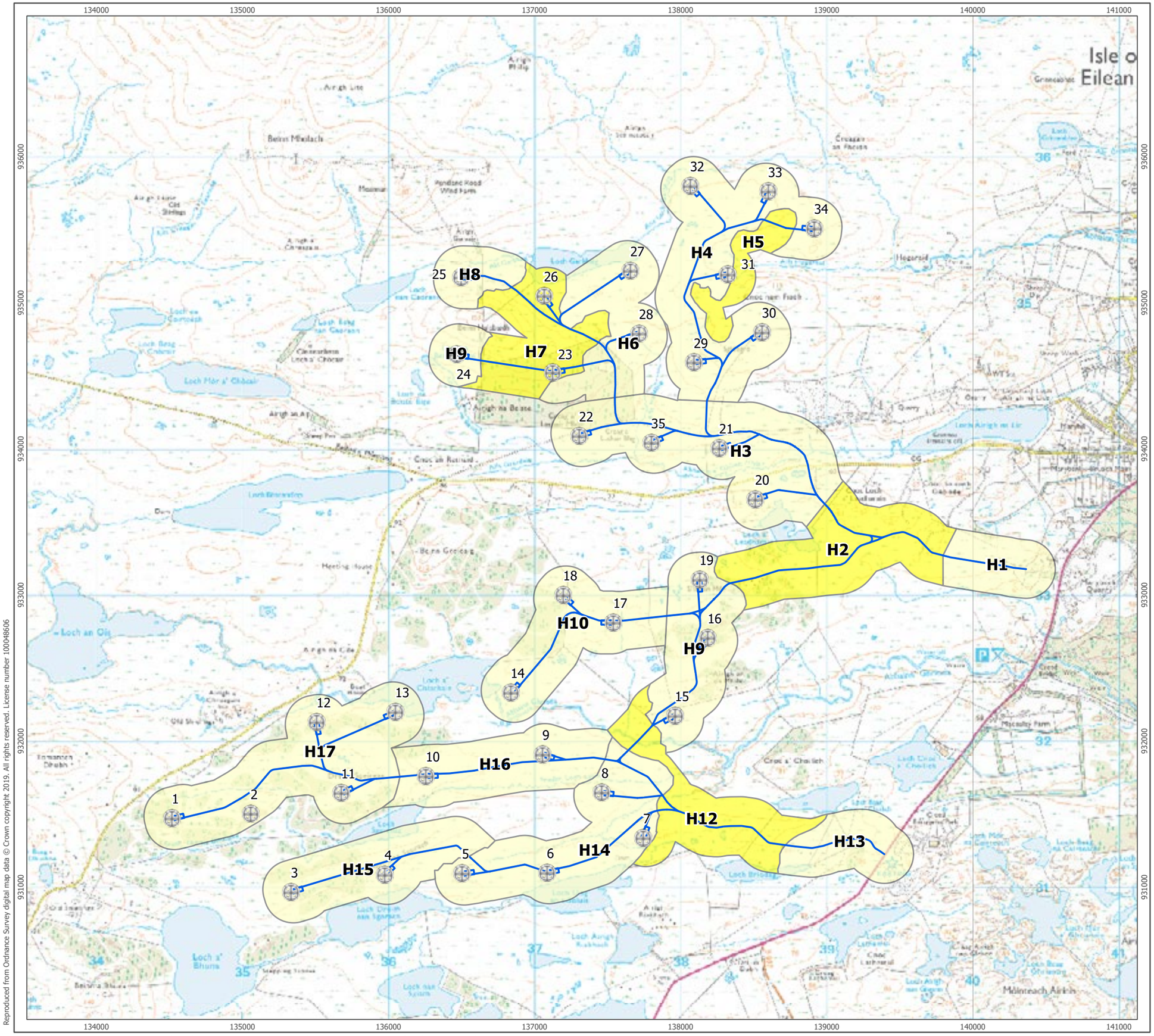


Reproduced from Ordnance Survey digital map data © Crown copyright 2019. All rights reserved. License number 100048606

Lewis Wind Power
Cumhachd Gaoithe

ARCUS

Turbine Locations

Proposed Infastructure

Hazard Ranking

Negligible/Very Low

Low

1:25,000 Scale @ A3

0 0.5 1 km

NORTH

| | |
|---|---|
| Produced By: RL | Ref: 3242-REP-006 |
| Checked By: SC | Date: 06/03/2019 |

**Hazard Ranking Zonation Plan**
Figure 6

**Stornoway Wind Farm**
**Peat Slide Risk Assessment**

P:\Projects\Engineering\3242 Stornoway Wind Farm\3242 Stornoway Wind Farm.aprx\3242-REP-006 Fig06 Hazard Ranking Zonation Plan

# APPENDIX B - HAZARD RANK ASSESSMENT RECORDS

# 3242 - Stornoway Wind Farm - PSRA - Tabulated Peat Probe Data

| ID | X | Y | SLOPE | Slope Co-efficient | PEAT DEPTH | Peat Co-efficient | Gen Substrate | Substrate Co-eff. | Risk Rating Coefficient | Risk Rating Normalisation | Receptor | Receptor Co-eff. | Distance | Receptor Dist Co-eff. | Impact Rating | Impact Rating Normalisation | Hazard Ranking |
|---|---|---|---|---|---|---|---|---|---|---|---|---|---|---|---|---|---|
| 1 | 136497 | 935172 | 2.71757962 | 2 | 1.70 | 3 | Rock | 1.5 | 9 | 2 | Roads, Tracks, Paths | 2 | 12.02 | 3 | 6 | 1 | 2 |
| 2 | 136497 | 935162 | 2.908583722 | 2 | 0.80 | 2 | Gravel | 1 | 4 | 1 | Roads, Tracks, Paths | 2 | 11.74 | 3 | 6 | 1 | 1 |
| 3 | 136497 | 935151 | 5.559625582 | 4 | 1.60 | 3 | Rock | 1.5 | 18 | 3 | Roads, Tracks, Paths | 2 | 14.36 | 3 | 6 | 1 | 3 |
| 4 | 136497 | 935141 | 6.067656889 | 4 | 1.60 | 3 | Gravel | 1 | 12 | 3 | Roads, Tracks, Paths | 2 | 21.77 | 3 | 6 | 1 | 2 |
| 5 | 136496 | 935131 | 6.080123763 | 4 | 2.00 | 3 | Gravel | 1 | 12 | 2 | Roads, Tracks, Paths | 2 | 30.80 | 3 | 6 | 1 | 2 |
| 6 | 136496 | 935121 | 5.937521521 | 4 | 1.40 | 2 | Gravel | 1 | 8 | 2 | Roads, Tracks, Paths | 2 | 40.34 | 3 | 6 | 1 | 2 |
| 7 | 136508 | 935172 | 3.161475507 | 2 | 1.80 | 3 | Gravel | 1 | 6 | 2 | Roads, Tracks, Paths | 2 | 1.07 | 4 | 8 | 2 | 4 |
| 8 | 136519 | 935172 | 3.504486286 | 2 | 1.40 | 2 | Gravel | 1 | 4 | 1 | Roads, Tracks, Paths | 2 | 9.78 | 4 | 8 | 2 | 2 |
| 9 | 136531 | 935172 | 3.251133819 | 2 | 1.60 | 3 | Gravel | 1 | 6 | 2 | Roads, Tracks, Paths | 2 | 13.62 | 3 | 6 | 1 | 2 |
| 10 | 136541 | 935172 | 3.198232828 | 2 | 1.70 | 3 | Gravel | 1 | 6 | 2 | Wind Farm Layout | 3 | 13.54 | 3 | 9 | 2 | 4 |
| 11 | 136497 | 935182 | 3.560590242 | 2 | 1.30 | 2 | Gravel | 1 | 4 | 1 | Roads, Tracks, Paths | 2 | 12.17 | 3 | 6 | 1 | 1 |
| 12 | 136497 | 935192 | 3.839169862 | 2 | 1.40 | 2 | Gravel | 1 | 4 | 1 | Roads, Tracks, Paths | 2 | 12.63 | 3 | 6 | 1 | 1 |
| 13 | 136497 | 935203 | 3.868552414 | 2 | 1.40 | 2 | Gravel | 1 | 4 | 1 | Roads, Tracks, Paths | 2 | 18.37 | 3 | 6 | 1 | 1 |
| 14 | 136497 | 935213 | 3.866471915 | 2 | 1.60 | 3 | Gravel | 1 | 6 | 2 | Roads, Tracks, Paths | 2 | 27.16 | 3 | 6 | 1 | 2 |
| 15 | 136497 | 935223 | 3.883881829 | 2 | 1.60 | 3 | Rock | 1.5 | 9 | 2 | Roads, Tracks, Paths | 2 | 36.30 | 3 | 6 | 1 | 2 |
| 16 | 136486 | 935172 | 2.659051176 | 2 | 1.60 | 3 | Gravel | 1 | 6 | 2 | Roads, Tracks, Paths | 2 | 23.15 | 3 | 6 | 1 | 2 |
| 17 | 136475 | 935172 | 2.665920512 | 2 | 1.30 | 2 | Gravel | 1 | 4 | 1 | Roads, Tracks, Paths | 2 | 33.66 | 3 | 6 | 1 | 1 |
| 18 | 136465 | 935172 | 2.666421636 | 2 | 1.50 | 2 | Gravel | 1 | 4 | 1 | Roads, Tracks, Paths | 2 | 43.51 | 3 | 6 | 1 | 1 |
| 19 | 136455 | 935172 | 2.656305362 | 2 | 1.70 | 3 | Gravel | 1 | 6 | 2 | Roads, Tracks, Paths | 2 | 53.85 | 3 | 6 | 1 | 2 |
| 20 | 136445 | 935172 | 2.669187934 | 2 | 1.40 | 2 | Gravel | 1 | 4 | 1 | Roads, Tracks, Paths | 2 | 63.86 | 3 | 6 | 1 | 1 |
| 21 | 136444 | 935121 | 6.037889951 | 4 | 0.80 | 2 | Gravel | 1 | 8 | 2 | Roads, Tracks, Paths | 2 | 75.12 | 3 | 6 | 1 | 2 |
| 22 | 136446 | 935224 | 4.041620739 | 4 | 1.70 | 3 | Rock | 1.5 | 18 | 3 | Water Feature Minor | 6 | 52.95 | 3 | 18 | 3 | 9 |
| 23 | 136550 | 935173 | 3.188210753 | 2 | 1.20 | 2 | Gravel | 1 | 4 | 1 | Wind Farm Layout | 3 | 13.09 | 3 | 9 | 2 | 2 |
| 24 | 136551 | 935223 | 3.285645895 | 2 | 1.60 | 3 | Gravel | 1 | 6 | 2 | Roads, Tracks, Paths | 2 | 35.12 | 3 | 6 | 1 | 2 |
| 25 | 136550 | 935120 | 5.937777865 | 4 | 1.60 | 3 | Gravel | 1 | 12 | 2 | Roads, Tracks, Paths | 2 | 37.81 | 3 | 6 | 1 | 2 |
| 26 | 137065 | 935045 | 4.43568865 | 4 | 3.30 | 3 | Gravel | 1 | 12 | 2 | Roads, Tracks, Paths | 2 | 12.26 | 3 | 6 | 1 | 2 |
| 27 | 137065 | 935035 | 4.320454659 | 4 | 3.40 | 3 | Gravel | 1 | 12 | 2 | Roads, Tracks, Paths | 2 | 3.85 | 4 | 8 | 2 | 4 |
| 28 | 137064 | 935024 | 3.395362021 | 2 | 4.00 | 3 | Gravel | 1 | 6 | 2 | Wind Farm Layout | 3 | 2.34 | 4 | 12 | 2 | 4 |
| 29 | 137064 | 935014 | 3.109974917 | 2 | 3.90 | 3 | Gravel | 1 | 6 | 2 | Roads, Tracks, Paths | 2 | 1.20 | 4 | 8 | 2 | 4 |
| 30 | 137064 | 935004 | 3.141422817 | 2 | 3.90 | 3 | Rock | 1.5 | 9 | 2 | Roads, Tracks, Paths | 2 | 7.30 | 4 | 8 | 2 | 4 |
| 31 | 137064 | 934994 | 2.778210477 | 2 | 3.20 | 3 | Rock | 1.5 | 9 | 2 | Roads, Tracks, Paths | 2 | 13.28 | 3 | 6 | 1 | 2 |
| 32 | 137076 | 935045 | 4.429815379 | 4 | 3.00 | 3 | Clay | 2 | 24 | 3 | Roads, Tracks, Paths | 2 | 5.91 | 4 | 8 | 2 | 6 |
| 33 | 137087 | 935045 | 4.127042874 | 4 | 3.00 | 3 | Gravel | 1 | 12 | 2 | Roads, Tracks, Paths | 2 | 5.05 | 4 | 8 | 2 | 4 |
| 34 | 137098 | 935045 | 3.399205311 | 2 | 3.00 | 3 | Gravel | 1 | 6 | 2 | Roads, Tracks, Paths | 2 | 14.58 | 3 | 6 | 1 | 2 |
| 35 | 137118 | 935046 | 2.634489836 | 2 | 2.90 | 3 | Gravel | 1 | 6 | 2 | Roads, Tracks, Paths | 2 | 30.75 | 3 | 6 | 1 | 2 |
| 36 | 137065 | 935055 | 4.393307 | 4 | 3.20 | 3 | Gravel | 1 | 12 | 2 | Roads, Tracks, Paths | 2 | 20.15 | 3 | 6 | 1 | 2 |
| 37 | 137065 | 935065 | 4.161414849 | 4 | 2.50 | 3 | Gravel | 1 | 12 | 2 | Roads, Tracks, Paths | 2 | 28.18 | 3 | 6 | 1 | 2 |
| 38 | 137065 | 935076 | 4.021737457 | 4 | 2.50 | 3 | Gravel | 1 | 12 | 2 | Roads, Tracks, Paths | 2 | 37.50 | 3 | 6 | 1 | 2 |
| 39 | 137065 | 935086 | 4.018798164 | 4 | 2.60 | 3 | Gravel | 1 | 12 | 2 | Water Feature Minor | 6 | 42.10 | 3 | 18 | 3 | 6 |
| 40 | 137065 | 935096 | 4.075605869 | 4 | 2.40 | 3 | Gravel | 1 | 12 | 2 | Water Feature Minor | 6 | 32.23 | 3 | 18 | 3 | 6 |
| 41 | 137054 | 935045 | 4.334817377 | 4 | 3.30 | 3 | Gravel | 1 | 12 | 2 | Roads, Tracks, Paths | 2 | 19.04 | 3 | 6 | 1 | 2 |
| 42 | 137043 | 935045 | 4.049653471 | 4 | 3.60 | 3 | Gravel | 1 | 12 | 2 | Roads, Tracks, Paths | 2 | 25.31 | 3 | 6 | 1 | 2 |
| 43 | 137033 | 935045 | 3.91972973 | 2 | 3.50 | 3 | Gravel | 1 | 6 | 2 | Roads, Tracks, Paths | 2 | 31.98 | 3 | 6 | 1 | 2 |
| 44 | 137023 | 935045 | 3.479376392 | 2 | 3.20 | 3 | Rock | 1.5 | 9 | 2 | Roads, Tracks, Paths | 2 | 40.57 | 3 | 6 | 1 | 2 |
| 45 | 137013 | 935045 | 3.429831585 | 2 | 3.80 | 3 | Clay | 2 | 12 | 2 | Roads, Tracks, Paths | 2 | 49.48 | 3 | 6 | 1 | 2 |
| 46 | 137656 | 935217 | 3.876343216 | 2 | 2.40 | 3 | Gravel | 1 | 6 | 2 | Roads, Tracks, Paths | 2 | 11.82 | 3 | 6 | 1 | 2 |
| 47 | 137656 | 935207 | 3.988855535 | 2 | 2.50 | 3 | Gravel | 1 | 6 | 2 | Roads, Tracks, Paths | 2 | 6.08 | 4 | 8 | 2 | 4 |
| 48 | 137655 | 935196 | 3.975076187 | 2 | 2.80 | 3 | Rock | 1.5 | 9 | 2 | Roads, Tracks, Paths | 2 | 4.34 | 4 | 8 | 2 | 4 |
| 49 | 137655 | 935186 | 3.119966022 | 2 | 2.50 | 3 | Gravel | 1 | 6 | 2 | Roads, Tracks, Paths | 2 | 12.72 | 3 | 6 | 1 | 2 |
| 50 | 137655 | 935176 | 2.997596551 | 2 | 2.40 | 3 | Gravel | 1 | 6 | 2 | Roads, Tracks, Paths | 2 | 21.11 | 3 | 6 | 1 | 2 |
| 51 | 137655 | 935166 | 2.688921573 | 2 | 2.40 | 3 | Gravel | 1 | 6 | 2 | Roads, Tracks, Paths | 2 | 29.58 | 3 | 6 | 1 | 2 |
| 52 | 137667 | 935217 | 4.244734055 | 4 | 1.60 | 3 | Gravel | 1 | 12 | 2 | Roads, Tracks, Paths | 2 | 20.99 | 3 | 6 | 1 | 2 |
| 53 | 137678 | 935217 | 3.340727358 | 2 | 2.90 | 3 | Gravel | 1 | 6 | 2 | Roads, Tracks, Paths | 2 | 30.03 | 3 | 6 | 1 | 2 |
| 54 | 137689 | 935217 | 2.201812811 | 2 | 2.90 | 3 | Rock | 1.5 | 9 | 2 | Roads, Tracks, Paths | 2 | 40.21 | 3 | 6 | 1 | 2 |
| 55 | 137699 | 935217 | 1.938028005 | 1 | 2.80 | 3 | Gravel | 1 | 3 | 1 | Roads, Tracks, Paths | 2 | 49.58 | 3 | 6 | 1 | 1 |
| 56 | 137709 | 935218 | 1.931711099 | 1 | 3.10 | 3 | Gravel | 1 | 3 | 1 | Roads, Tracks, Paths | 2 | 58.74 | 3 | 6 | 1 | 1 |
| 57 | 137656 | 935227 | 3.951477545 | 2 | 2.20 | 3 | Gravel | 1 | 6 | 2 | Roads, Tracks, Paths | 2 | 17.35 | 3 | 6 | 1 | 2 |
| 58 | 137656 | 935237 | 4.011739169 | 4 | 2.40 | 3 | Gravel | 1 | 12 | 2 | Roads, Tracks, Paths | 2 | 22.83 | 3 | 6 | 1 | 2 |
| 59 | 137656 | 935248 | 4.153490474 | 4 | 2.50 | 3 | Gravel | 1 | 12 | 2 | Roads, Tracks, Paths | 2 | 30.21 | 3 | 6 | 1 | 2 |
| 60 | 137656 | 935258 | 4.276939676 | 4 | 2.50 | 3 | Gravel | 1 | 12 | 2 | Water Feature Minor | 6 | 25.84 | 3 | 18 | 3 | 6 |
| 61 | 137656 | 935268 | 4.383892139 | 4 | 2.70 | 3 | Gravel | 1 | 12 | 2 | Water Feature Minor | 6 | 16.51 | 3 | 18 | 3 | 6 |
| 62 | 137645 | 935217 | 4.926120266 | 4 | 2.00 | 3 | Gravel | 1 | 12 | 2 | Roads, Tracks, Paths | 2 | 2.72 | 4 | 8 | 2 | 4 |
| 63 | 137634 | 935217 | 2.869589615 | 2 | 1.70 | 3 | Gravel | 1 | 6 | 2 | Wind Farm Layout | 3 | 2.38 | 4 | 12 | 2 | 4 |
| 64 | 137624 | 935217 | 3.064517741 | 2 | 1.70 | 3 | Gravel | 1 | 6 | 2 | Roads, Tracks, Paths | 2 | 0.44 | 4 | 8 | 2 | 4 |
| 65 | 137614 | 935217 | 2.891021229 | 2 | 2.80 | 3 | Gravel | 1 | 6 | 2 | Roads, Tracks, Paths | 2 | 6.30 | 4 | 8 | 2 | 4 |
| 66 | 137604 | 935217 | 2.009836889 | 2 | 1.60 | 3 | Gravel | 1 | 6 | 2 | Roads, Tracks, Paths | 2 | 11.85 | 3 | 6 | 1 | 2 |
| 67 | 137709 | 935268 | 2.690343378 | 2 | 2.80 | 3 | Gravel | 1 | 6 | 2 | Water Feature Minor | 6 | 35.16 | 3 | 18 | 3 | 6 |
| 68 | 137709 | 935165 | 1.760705649 | 1 | 3.00 | 3 | Rock | 1.5 | 4.5 | 1 | Roads, Tracks, Paths | 2 | 65.51 | 3 | 6 | 1 | 1 |
| 69 | 137603 | 935166 | 1.892297056 | 1 | 1.70 | 3 | Gravel | 1 | 3 | 1 | Roads, Tracks, Paths | 2 | 0.09 | 4 | 8 | 2 | 2 |
| 70 | 137605 | 935269 | 4.244405937 | 4 | 2.40 | 3 | Gravel | 1 | 12 | 2 | Water Feature Minor | 6 | 8.25 | 4 | 24 | 3 | 6 |
| 71 | 137716 | 934787 | 4.092053681 | 4 | 1.40 | 2 | Gravel | 1 | 8 | 2 | Roads, Tracks, Paths | 2 | 11.66 | 3 | 6 | 1 | 2 |
| 72 | 137716 | 934777 | 4.363620557 | 4 | 1.70 | 3 | Gravel | 1 | 12 | 2 | Roads, Tracks, Paths | 2 | 8.26 | 4 | 8 | 2 | 4 |
| 73 | 137715 | 934766 | 2.993111715 | 2 | 2.10 | 3 | Gravel | 1 | 6 | 2 | Roads, Tracks, Paths | 2 | 8.27 | 4 | 8 | 2 | 4 |
| 74 | 137715 | 934756 | 1.771783292 | 1 | 2.30 | 3 | Gravel | 1 | 3 | 1 | Roads, Tracks, Paths | 2 | 16.49 | 3 | 6 | 1 | 1 |
| 75 | 137715 | 934746 | 2.005661542 | 2 | 2.20 | 3 | Gravel | 1 | 6 | 2 | Water Feature Minor | 6 | 25.36 | 3 | 18 | 3 | 6 |
| 76 | 137715 | 934736 | 2.006009745 | 2 | 1.70 | 3 | Gravel | 1 | 6 | 2 | Water Feature Minor | 6 | 19.01 | 3 | 18 | 3 | 6 |
| 77 | 137727 | 934787 | 5.818025712 | 4 | 1.50 | 2 | Gravel | 1 | 8 | 2 | Roads, Tracks, Paths | 2 | 22.04 | 3 | 6 | 1 | 2 |
| 78 | 137738 | 934787 | 5.506958013 | 4 | 1.70 | 3 | Gravel | 1 | 12 | 2 | Roads, Tracks, Paths | 2 | 32.29 | 3 | 6 | 1 | 2 |
| 79 | 137749 | 934787 | 4.662816823 | 4 | 1.60 | 3 | Rock | 1.5 | 18 | 3 | Roads, Tracks, Paths | 2 | 43.37 | 3 | 6 | 1 | 3 |
| 80 | 137759 | 934787 | 3.925263416 | 2 | 1.60 | 3 | Gravel | 1 | 6 | 2 | Roads, Tracks, Paths | 2 | 52.99 | 3 | 6 | 1 | 2 |
| 81 | 137769 | 934788 | 3.455886683 | 2 | 0.80 | 2 | Gravel | 1 | 4 | 1 | Roads, Tracks, Paths | 2 | 62.28 | 3 | 6 | 1 | 1 |
| 82 | 137716 | 934797 | 3.288304962 | 2 | 1.20 | 2 | Gravel | 1 | 4 | 1 | Roads, Tracks, Paths | 2 | 14.98 | 3 | 6 | 1 | 1 |
| 83 | 137716 | 934807 | 3.252715427 | 2 | 1.10 | 2 | Gravel | 1 | 4 | 1 | Roads, Tracks, Paths | 2 | 18.20 | 3 | 6 | 1 | 1 |
| 84 | 137716 | 934818 | 3.252601905 | 2 | 1.20 | 2 | Gravel | 1 | 4 | 1 | Roads, Tracks, Paths | 2 | 24.80 | 3 | 6 | 1 | 1 |
| 85 | 137716 | 934828 | 3.252602278 | 2 | 0.80 | 2 | Gravel | 1 | 4 | 1 | Roads, Tracks, Paths | 2 | 33.31 | 3 | 6 | 1 | 1 |
| 86 | 137716 | 934838 | 3.507411794 | 2 | 1.20 | 2 | Gravel | 1 | 4 | 1 | Roads, Tracks, Paths | 2 | 42.18 | 3 | 6 | 1 | 1 |
| 87 | 137705 | 934787 | 3.260960239 | 2 | 1.40 | 2 | Gravel | 1 | 4 | 1 | Roads, Tracks, Paths | 2 | 1.24 | 4 | 8 | 2 | 2 |
| 88 | 137694 | 934787 | 2.394096128 | 2 | 1.70 | 3 | Gravel | 1 | 6 | 2 | Wind Farm Layout | 3 | 7.46 | 4 | 12 | 2 | 4 |
| 89 | 137684 | 934787 | 2.32852203 | 2 | 2.40 | 3 | Gravel | 1 | 6 | 2 | Wind Farm Layout | 3 | 4.47 | 4 | 12 | 2 | 4 |
| 90 | 137674 | 934787 | 2.19317470 6 | 2 | 2.40 | 3 | Gravel | 1 | 6 | 2 | Wind Farm Layout | 3 | 1.02 | 4 | 12 | 2 | 4 |
| 91 | 137769 | 934838 | 3.987205138 | 2 | 0.50 | 1 | Gravel | 1 | 2 | 1 | Roads, Tracks, Paths | 2 | 80.20 | 3 | 6 | 1 | 1 |
| 92 | 137769 | 934735 | 3.362127351 | 2 | 2.00 | 3 | Rock | 1.5 | 9 | 2 | Water Feature Minor | 6 | 28.68 | 3 | 18 | 3 | 6 |
| 93 | 137663 | 934736 | 0.826264616 | 1 | 1.20 | 2 | Gravel | 1 | 2 | 1 | Roads, Tracks, Paths | 2 | 18.46 | 3 | 6 | 1 | 1 |
| 94 | 137665 | 934839 | 5.539549871 | 4 | 1.20 | 2 | Gravel | 1 | 8 | 2 | Roads, Tracks, Paths | 2 | 47.82 | 3 | 6 | 1 | 2 |
| 95 | 138323 | 935192 | 5.330563955 | 4 | 0.40 | 1 | Rock | 1.5 | 6 | 2 | Roads, Tracks, Paths | 2 | 11.73 | 3 | 6 | 1 | 2 |
| 96 | 138323 | 935182 | 4.818835817 | 4 | 0.90 | 2 | Gravel | 1 | 8 | 2 | Roads, Tracks, Paths | 2 | 9.58 | 4 | 8 | 2 | 4 |
| 97 | 138322 | 935171 | 4.244115472 | 4 | 0.80 | 2 | Gravel | 1 | 8 | 2 | Roads, Tracks, Paths | 2 | 10.34 | 3 | 6 | 1 | 2 |
| 98 | 138322 | 935161 | 4.093258744 | 4 | 0.40 | 1 | Gravel | 1 | 4 | 1 | Roads, Tracks, Paths | 2 | 18.10 | 3 | 6 | 1 | 1 |
| 99 | 138322 | 935151 | 4.093291753 | 4 | 0.60 | 2 | Gravel | 1 | 8 | 2 | Roads, Tracks, Paths | 2 | 27.48 | 3 | 6 | 1 | 2 |
| 100 | 138322 | 935141 | 4.610594077 | 4 | 0.30 | 1 | Gravel | 1 | 4 | 1 | Roads, Tracks, Paths | 2 | 37.33 | 3 | 6 | 1 | 1 |
| 101 | 138334 | 935192 | 5.466342664 | 4 | 1.40 | 2 | Gravel | 1 | 8 | 2 | Roads, Tracks, Paths | 2 | 22.47 | 3 | 6 | 1 | 2 |
| 102 | 138345 | 935192 | 5.451456243 | 4 | 1.60 | 3 | Gravel | 1 | 12 | 2 | Roads, Tracks, Paths | 2 | 33.08 | 3 | 6 | 1 | 2 |
| 103 | 138356 | 935192 | 5.461295874 | 4 | 0.90 | 2 | Gravel | 1 | 8 | 2 | Water Feature Minor | 6 | 39.29 | 3 | 18 | 3 | 6 |
| 104 | 138366 | 935192 | 5.474306423 | 4 | 1.30 | 2 | Gravel | 1 | 8 | 2 | Water Feature Minor | 6 | 31.48 | 3 | 18 | 3 | 6 |
| 105 | 138376 | 935193 | 4.827281942 | 4 | 1.00 | 2 | Gravel | 1 | 8 | 2 | Water Feature Minor | 6 | 24.77 | 3 | 18 | 3 | 6 |
| 106 | 138323 | 935202 | 5.552498425 | 4 | 0.60 | 2 | Gravel | 1 | 8 | 2 | Roads, Tracks, Paths | 2 | 13.88 | 3 | 6 | 1 | 2 |
| 107 | 138323 | 935212 | 9.494226223 | 6 | 1.10 | 2 | Gravel | 1 | 12 | 2 | Roads, Tracks, Paths | 2 | 16.05 | 3 | 6 | 1 | 2 |
| 108 | 138323 | 935223 | 9.85787487 | 6 | 0.90 | 2 | Gravel | 1 | 12 | 2 | Roads, Tracks, Paths | 2 | 22.36 | 3 | 6 | 1 | 2 |
| 109 | 138323 | 935233 | 6.814912253 | 4 | 0.90 | 2 | Gravel | 1 | 8 | 2 | Roads, Tracks, Paths | 2 | 30.91 | 3 | 6 | 1 | 2 |
| 110 | 138323 | 935243 | 3.587463004 | 2 | 1.70 | 3 | Rock | 1.5 | 9 | 2 | Roads, Tracks, Paths | 2 | 39.85 | 3 | 6 | 1 | 2 |
| 111 | 138312 | 935192 | 3.849844874 | 2 | 1.20 | 2 | Gravel | 1 | 4 | 1 | Roads, Tracks, Paths | 2 | 0.91 | 4 | 8 | 2 | 2 |
| 112 | 138301 | 935192 | 6.138854746 | 4 | 1.00 | 2 | Gravel | 1 | 8 | 2 | Roads, Tracks, Paths | 2 | 9.33 | 4 | 8 | 2 | 4 |
| 113 | 138291 | 935192 | 6.954758165 | 4 | 0.30 | 1 | Rock | 1.5 | 6 | 2 | Wind Farm Layout | 3 | 7.98 | 4 | 12 | 2 | 4 |
| 114 | 138281 | 935192 | 5.590476721 | 4 | 0.40 | 1 | Rock | 1.5 | 6 | 2 | Wind Farm Layout | 3 | 5.67 | 4 | 12 | 2 | 4 |
| 115 | 138271 | 935192 | 4.974267009 | 4 | 1.60 | 3 | Gravel | 1 | 12 | 2 | Wind Farm Layout | 3 | 3.59 | 4 | 12 | 2 | 4 |
| 116 | 138376 | 935243 | 3.12684597 | 2 | 2.30 | 3 | Gravel | 1 | 6 | 2 | Water Feature Minor | 6 | 46.59 | 3 | 18 | 3 | 6 |
| 117 | 138376 | 935140 | 3.573783837 | 2 | 2.20 | 3 | Gravel | 1 | 6 | 2 | Water Feature Minor | 6 | 16.62 | 3 | 18 | 3 | 6 |
| 118 | 138270 | 935141 | 7.726679126 | 4 | 1.10 | 2 | Rock | 1.5 | 12 | 2 | Roads, Tracks, Paths | 2 | 25.91 | 3 | 6 | 1 | 2 |
| 119 | 138272 | 935244 | 4.402859118 | 4 | 0.90 | 2 | Gravel | 1 | 8 | 2 | Roads, Tracks, Paths | 2 | 43.76 | 3 | 6 | 1 | 2 |
| 120 | 138557 | 934765 | 1.586460251 | 1 | 1.30 | 2 | Rock | 1.5 | 3 | 1 | Roads, Tracks, Paths | 2 | 12.62 | 3 | 6 | 1 | 1 |
| 121 | 138557 | 934755 | 1.743380301 | 1 | 1.20 | 2 | Gravel | 1 | 2 | 1 | Roads, Tracks, Paths | 2 | 20.95 | 3 | 6 | 1 | 1 |
| 122 | 138557 | 934745 | 2.507712486 | 2 | 2.30 | 3 | Rock | 1.5 | 9 | 2 | Roads, Tracks, Paths | 2 | 29.37 | 3 | 6 | 1 | 2 |
| 123 | 138526 | 934796 | 1.577442767 | 1 | 1.70 | 3 | Gravel | 1 | 3 | 1 | Roads, Tracks, Paths | 2 | 0.62 | 4 | 8 | 2 | 2 |
| 124 | 138516 | 934796 | 1.369050006 | 1 | 1.80 | 3 | Gravel | 1 | 3 | 1 | Roads, Tracks, Paths | 2 | 6.57 | 4 | 8 | 2 | 2 |
| 125 | 138506 | 934796 | 1.098221916 | 1 | 2.20 | 3 | Gravel | 1 | 3 | 1 | Roads, Tracks, Paths | 2 | 12.19 | 3 | 6 | 1 | 1 |
| 126 | 138611 | 934744 | 2.427888301 | 2 | 2.10 | 3 | Rock | 1.5 | 9 | 2 | Roads, Tracks, Paths | 2 | 65.56 | 3 | 6 | 1 | 2 |
| 127 | 138505 | 934745 | 2.930148655 | 2 | 1.50 | 2 | Rock | 1.5 | 6 | 2 | Roads, Tracks, Paths | 2 | 0.53 | 4 | 8 | 2 | 4 |

| | |
|---|---|
| 1 TO 4 | Negligible |
| 5 TO 10 | Low |
| 11 TO 16 | Medium |
| 17 TO 25 | High |

# 3242 - Stornoway Wind Farm - PSRA - Tabulated Peat Probe Data

| ID | X | Y | SLOPE | Slope Co-efficient | PEAT DEPTH | Peat Co-efficient | Gen Substrate | Substrate Co-eff. | Risk Rating Coefficient | Risk Rating Normalisation | Receptor | Receptor Co-eff. | Distance | Receptor Dist Co-eff. | Impact Rating | Impact Rating Normalisation | Hazard Ranking |
|---|---|---|---|---|---|---|---|---|---|---|---|---|---|---|---|---|---|
| 128 | 138507 | 934848 | 1.61551491 | 1 | 3.20 | 3 | Rock | 1.5 | 4.5 | 1 | Roads, Tracks, Paths | 2 | 53.85 | 3 | 6 | 1 | 1 |
| 129 | 138091 | 934590 | 2.263599886 | 2 | 0.80 | 2 | Gravel | 1 | 4 | 1 | Roads, Tracks, Paths | 2 | 12.27 | 3 | 6 | 1 | 1 |
| 130 | 138091 | 934580 | 2.264936527 | 2 | 0.90 | 2 | Gravel | 1 | 4 | 1 | Roads, Tracks, Paths | 2 | 13.34 | 3 | 6 | 1 | 1 |
| 131 | 138090 | 934569 | 2.273178434 | 2 | 0.70 | 2 | Gravel | 1 | 4 | 1 | Roads, Tracks, Paths | 2 | 16.77 | 3 | 6 | 1 | 1 |
| 132 | 138090 | 934559 | 2.26463449 | 2 | 0.80 | 2 | Gravel | 1 | 4 | 1 | Roads, Tracks, Paths | 2 | 24.14 | 3 | 6 | 1 | 1 |
| 133 | 138090 | 934549 | 2.316196562 | 2 | 1.30 | 2 | Gravel | 1 | 4 | 1 | Roads, Tracks, Paths | 2 | 33.04 | 3 | 6 | 1 | 1 |
| 134 | 138090 | 934539 | 2.762758969 | 2 | 1.40 | 2 | Gravel | 1 | 4 | 1 | Roads, Tracks, Paths | 2 | 42.47 | 3 | 6 | 1 | 1 |
| 135 | 138102 | 934590 | 2.271358568 | 2 | 0.90 | 2 | Gravel | 1 | 4 | 1 | Roads, Tracks, Paths | 2 | 1.37 | 4 | 8 | 2 | 2 |
| 136 | 138113 | 934590 | 2.250192341 | 2 | 1.20 | 2 | Gravel | 1 | 4 | 1 | Roads, Tracks, Paths | 2 | 9.43 | 4 | 8 | 2 | 2 |
| 137 | 138124 | 934590 | 2.272907056 | 2 | 1.00 | 2 | Gravel | 1 | 4 | 1 | Roads, Tracks, Paths | 2 | 9.30 | 4 | 8 | 2 | 2 |
| 138 | 138134 | 934590 | 2.264255248 | 2 | 1.20 | 2 | Gravel | 1 | 4 | 1 | Roads, Tracks, Paths | 2 | 8.35 | 4 | 8 | 2 | 2 |
| 139 | 138144 | 934591 | 2.256858502 | 2 | 1.20 | 2 | Gravel | 1 | 4 | 1 | Roads, Tracks, Paths | 2 | 7.57 | 4 | 8 | 2 | 2 |
| 140 | 138091 | 934600 | 2.264972219 | 2 | 0.90 | 2 | Gravel | 1 | 4 | 1 | Roads, Tracks, Paths | 2 | 11.15 | 3 | 6 | 1 | 1 |
| 141 | 138091 | 934610 | 2.273177005 | 2 | 0.70 | 2 | Gravel | 1 | 4 | 1 | Roads, Tracks, Paths | 2 | 10.35 | 3 | 6 | 1 | 1 |
| 142 | 138091 | 934631 | 2.259484393 | 2 | 0.30 | 1 | Gravel | 1 | 2 | 1 | Roads, Tracks, Paths | 2 | 24.94 | 3 | 6 | 1 | 1 |
| 143 | 138091 | 934641 | 2.269460604 | 2 | 0.40 | 1 | Rock | 1.5 | 3 | 1 | Roads, Tracks, Paths | 2 | 34.24 | 3 | 6 | 1 | 1 |
| 144 | 138080 | 934590 | 2.273136502 | 2 | 0.60 | 2 | Gravel | 1 | 4 | 1 | Roads, Tracks, Paths | 2 | 23.31 | 3 | 6 | 1 | 1 |
| 145 | 138069 | 934590 | 2.258273371 | 2 | 0.70 | 2 | Gravel | 1 | 4 | 1 | Roads, Tracks, Paths | 2 | 33.74 | 3 | 6 | 1 | 1 |
| 146 | 138059 | 934590 | 2.272203731 | 2 | 0.80 | 2 | Gravel | 1 | 4 | 1 | Roads, Tracks, Paths | 2 | 43.56 | 3 | 6 | 1 | 1 |
| 147 | 138049 | 934590 | 2.263190356 | 2 | 0.70 | 2 | Gravel | 1 | 4 | 1 | Roads, Tracks, Paths | 2 | 53.83 | 3 | 6 | 1 | 1 |
| 148 | 138039 | 934590 | 2.405944463 | 2 | 0.50 | 1 | Gravel | 1 | 2 | 1 | Roads, Tracks, Paths | 2 | 63.79 | 3 | 6 | 1 | 1 |
| 149 | 138144 | 934641 | 2.265025849 | 2 | 0.30 | 1 | Gravel | 1 | 2 | 1 | Roads, Tracks, Paths | 2 | 27.93 | 3 | 6 | 1 | 1 |
| 150 | 138144 | 934538 | 2.839982284 | 2 | 1.30 | 2 | Gravel | 1 | 4 | 1 | Roads, Tracks, Paths | 2 | 44.38 | 3 | 6 | 1 | 1 |
| 151 | 138040 | 934642 | 2.86523853 | 2 | 0.50 | 1 | Gravel | 1 | 2 | 1 | Roads, Tracks, Paths | 2 | 69.34 | 3 | 6 | 1 | 1 |
| 152 | 137124 | 934521 | 4.219163753 | 4 | 1.40 | 2 | Rock | 1.5 | 12 | 2 | Roads, Tracks, Paths | 2 | 12.26 | 3 | 6 | 1 | 2 |
| 153 | 137124 | 934511 | 4.189611949 | 4 | 0.10 | 1 | Rock | 1.5 | 6 | 2 | Roads, Tracks, Paths | 2 | 13.89 | 3 | 6 | 1 | 2 |
| 154 | 137123 | 934500 | 4.231015506 | 4 | 1.70 | 3 | Rock | 1.5 | 18 | 3 | Roads, Tracks, Paths | 2 | 17.65 | 3 | 6 | 1 | 3 |
| 155 | 137123 | 934490 | 2.918894169 | 2 | 1.40 | 2 | Gravel | 1 | 4 | 1 | Roads, Tracks, Paths | 2 | 25.04 | 3 | 6 | 1 | 1 |
| 156 | 137123 | 934480 | 1.833729398 | 1 | 1.20 | 2 | Rock | 1.5 | 3 | 1 | Roads, Tracks, Paths | 2 | 33.91 | 3 | 6 | 1 | 1 |
| 157 | 137123 | 934470 | 2.834322258 | 2 | 0.80 | 2 | Rock | 1.5 | 6 | 2 | Roads, Tracks, Paths | 2 | 43.30 | 3 | 6 | 1 | 2 |
| 158 | 137135 | 934521 | 4.195312178 | 4 | 0.60 | 2 | Rock | 1.5 | 12 | 2 | Roads, Tracks, Paths | 2 | 1.43 | 4 | 8 | 2 | 4 |
| 159 | 137146 | 934521 | 4.347670145 | 4 | 0.70 | 2 | Gravel | 1 | 8 | 2 | Roads, Tracks, Paths | 2 | 9.29 | 4 | 8 | 2 | 4 |
| 160 | 137157 | 934521 | 4.375927231 | 4 | 0.80 | 2 | Gravel | 1 | 8 | 2 | Roads, Tracks, Paths | 2 | 7.56 | 4 | 8 | 2 | 4 |
| 161 | 137167 | 934521 | 4.879180492 | 4 | 1.20 | 2 | Clay | 2 | 16 | 3 | Roads, Tracks, Paths | 2 | 6.06 | 4 | 8 | 2 | 6 |
| 162 | 137177 | 934522 | 4.76454989 | 4 | 1.10 | 2 | Gravel | 1 | 8 | 3 | Roads, Tracks, Paths | 2 | 4.75 | 4 | 8 | 2 | 4 |
| 163 | 137124 | 934531 | 4.549763499 | 4 | 1.60 | 3 | Gravel | 1 | 12 | 2 | Wind Farm Layout | 3 | 5.16 | 4 | 12 | 2 | 4 |
| 164 | 137124 | 934541 | 6.655040664 | 4 | 1.80 | 3 | Gravel | 1 | 12 | 2 | Wind Farm Layout | 3 | 4.64 | 4 | 12 | 2 | 4 |
| 165 | 137124 | 934552 | 8.863280284 | 6 | 0.60 | 2 | Gravel | 1 | 12 | 2 | Roads, Tracks, Paths | 2 | 14.90 | 3 | 6 | 1 | 2 |
| 166 | 137124 | 934562 | 10.5887556 | 6 | 0.10 | 1 | Rock | 1.5 | 9 | 2 | Roads, Tracks, Paths | 2 | 24.11 | 3 | 6 | 1 | 2 |
| 167 | 137124 | 934572 | 10.59662596 | 6 | 0.80 | 2 | Gravel | 1 | 12 | 2 | Roads, Tracks, Paths | 2 | 33.51 | 3 | 6 | 1 | 2 |
| 168 | 137113 | 934521 | 4.570372375 | 4 | 1.50 | 2 | Gravel | 1 | 8 | 2 | Wind Farm Layout | 3 | 12.81 | 3 | 9 | 2 | 4 |
| 169 | 137102 | 934521 | 6.925721479 | 4 | 2.00 | 3 | Gravel | 1 | 12 | 2 | Wind Farm Layout | 3 | 11.87 | 3 | 9 | 2 | 4 |
| 170 | 137092 | 934521 | 7.638570433 | 4 | 1.60 | 3 | Gravel | 1 | 12 | 2 | Wind Farm Layout | 3 | 12.90 | 3 | 9 | 2 | 4 |
| 171 | 137082 | 934521 | 7.33073118 | 4 | 1.30 | 2 | Gravel | 1 | 8 | 2 | Wind Farm Layout | 3 | 14.30 | 3 | 9 | 2 | 4 |
| 172 | 137072 | 934521 | 6.870032359 | 4 | 1.30 | 2 | Rock | 1.5 | 12 | 2 | Wind Farm Layout | 3 | 15.81 | 3 | 9 | 2 | 4 |
| 173 | 137177 | 934572 | 8.623549311 | 6 | 0.20 | 1 | Gravel | 1 | 6 | 2 | Roads, Tracks, Paths | 2 | 24.73 | 3 | 6 | 1 | 2 |
| 174 | 137177 | 934469 | 2.020198326 | 2 | 0.40 | 1 | Gravel | 1 | 2 | 1 | Roads, Tracks, Paths | 2 | 46.80 | 3 | 6 | 1 | 1 |
| 175 | 137071 | 934470 | 4.390140893 | 4 | 2.40 | 3 | Gravel | 1 | 12 | 2 | Wind Farm Layout | 3 | 66.64 | 3 | 9 | 2 | 4 |
| 176 | 137073 | 934573 | 6.836380275 | 4 | 0.80 | 2 | Gravel | 1 | 8 | 2 | Wind Farm Layout | 3 | 35.02 | 3 | 9 | 2 | 4 |
| 177 | 137306 | 934077 | 3.162264269 | 2 | 0.80 | 2 | Rock | 1.5 | 6 | 2 | Roads, Tracks, Paths | 2 | 15.22 | 3 | 6 | 1 | 2 |
| 178 | 137305 | 934066 | 3.142817012 | 2 | 2.20 | 3 | Gravel | 1 | 6 | 2 | Roads, Tracks, Paths | 2 | 19.81 | 3 | 6 | 1 | 2 |
| 179 | 137305 | 934056 | 2.191426925 | 2 | 2.00 | 3 | Clay | 2 | 12 | 2 | Roads, Tracks, Paths | 2 | 27.34 | 3 | 6 | 1 | 2 |
| 180 | 137305 | 934046 | 2.101858552 | 2 | 1.40 | 2 | Clay | 2 | 8 | 2 | Roads, Tracks, Paths | 2 | 36.19 | 3 | 6 | 1 | 2 |
| 181 | 137305 | 934036 | 2.338223816 | 2 | 1.20 | 2 | Clay | 2 | 8 | 2 | Roads, Tracks, Paths | 2 | 45.54 | 3 | 6 | 1 | 2 |
| 182 | 137295 | 934087 | 2.779912436 | 2 | 1.30 | 2 | Gravel | 1 | 4 | 1 | Roads, Tracks, Paths | 2 | 22.83 | 3 | 6 | 1 | 1 |
| 183 | 137284 | 934087 | 3.086597324 | 2 | 0.90 | 2 | Rock | 1.5 | 6 | 2 | Roads, Tracks, Paths | 2 | 32.84 | 3 | 6 | 1 | 2 |
| 184 | 137274 | 934087 | 2.342625156 | 2 | 1.50 | 2 | Gravel | 1 | 4 | 1 | Roads, Tracks, Paths | 2 | 42.33 | 3 | 6 | 1 | 1 |
| 185 | 137264 | 934087 | 2.279455024 | 2 | 1.50 | 2 | Rock | 1.5 | 6 | 2 | Roads, Tracks, Paths | 2 | 52.19 | 3 | 6 | 1 | 2 |
| 186 | 137254 | 934087 | 2.680127322 | 2 | 1.70 | 3 | Gravel | 1 | 6 | 2 | Roads, Tracks, Paths | 2 | 61.78 | 3 | 6 | 1 | 2 |
| 187 | 137359 | 934035 | 1.722175182 | 1 | 1.60 | 3 | Rock | 1.5 | 4.5 | 1 | Roads, Tracks, Paths | 2 | 52.05 | 3 | 6 | 1 | 1 |
| 188 | 137253 | 934036 | 2.163020687 | 2 | 1.20 | 2 | Gravel | 1 | 4 | 1 | Roads, Tracks, Paths | 2 | 80.45 | 3 | 6 | 1 | 1 |
| 189 | 137255 | 934139 | 3.510121426 | 2 | 1.60 | 3 | Gravel | 1 | 6 | 2 | Roads, Tracks, Paths | 2 | 65.44 | 3 | 6 | 1 | 2 |
| 190 | 137800 | 934040 | 1.865636398 | 1 | 0.80 | 2 | Gravel | 1 | 2 | 1 | Roads, Tracks, Paths | 2 | 12.00 | 3 | 6 | 1 | 1 |
| 191 | 137800 | 934030 | 1.865639693 | 1 | 1.60 | 3 | Gravel | 1 | 3 | 1 | Roads, Tracks, Paths | 2 | 16.06 | 3 | 6 | 1 | 1 |
| 192 | 137799 | 934019 | 1.865636743 | 1 | 1.70 | 3 | Gravel | 1 | 3 | 1 | Roads, Tracks, Paths | 2 | 21.29 | 3 | 6 | 1 | 1 |
| 193 | 137799 | 934009 | 1.857794162 | 1 | 2.30 | 3 | Gravel | 1 | 3 | 1 | Roads, Tracks, Paths | 2 | 28.96 | 3 | 6 | 1 | 1 |
| 194 | 137799 | 933999 | 1.85981943 | 1 | 2.90 | 3 | Rock | 1.5 | 4.5 | 1 | Roads, Tracks, Paths | 2 | 37.83 | 3 | 6 | 1 | 1 |
| 195 | 137799 | 933989 | 1.84159351 | 1 | 3.10 | 3 | Rock | 1.5 | 4.5 | 1 | Roads, Tracks, Paths | 2 | 47.18 | 3 | 6 | 1 | 1 |
| 196 | 137811 | 934040 | 1.847477294 | 1 | 0.80 | 2 | Gravel | 1 | 2 | 1 | Roads, Tracks, Paths | 2 | 1.88 | 4 | 8 | 2 | 2 |
| 197 | 137822 | 934040 | 1.863098021 | 1 | 0.80 | 2 | Gravel | 1 | 2 | 1 | Roads, Tracks, Paths | 2 | 4.43 | 4 | 8 | 2 | 2 |
| 198 | 137833 | 934040 | 1.863705246 | 1 | 1.10 | 2 | Gravel | 1 | 2 | 1 | Roads, Tracks, Paths | 2 | 0.05 | 4 | 8 | 2 | 2 |
| 199 | 137843 | 934040 | 1.847551477 | 1 | 0.60 | 2 | Gravel | 1 | 2 | 1 | Roads, Tracks, Paths | 2 | 3.92 | 4 | 8 | 2 | 2 |
| 200 | 137853 | 934041 | 1.865636824 | 1 | 0.50 | 1 | Rock | 1.5 | 1.5 | 1 | Roads, Tracks, Paths | 2 | 7.50 | 4 | 8 | 2 | 2 |
| 201 | 137800 | 934050 | 1.865634095 | 1 | 1.60 | 3 | Gravel | 1 | 3 | 1 | Roads, Tracks, Paths | 2 | 8.05 | 4 | 8 | 2 | 2 |
| 202 | 137800 | 934060 | 1.86177368 | 1 | 0.90 | 2 | Rock | 1.5 | 3 | 1 | Roads, Tracks, Paths | 2 | 4.28 | 4 | 8 | 2 | 2 |
| 203 | 137800 | 934071 | 1.858060953 | 1 | 0.80 | 2 | Rock | 1.5 | 3 | 1 | Roads, Tracks, Paths | 2 | 11.17 | 3 | 6 | 1 | 1 |
| 204 | 137800 | 934081 | 2.519979928 | 2 | 0.80 | 2 | Gravel | 1 | 4 | 1 | Roads, Tracks, Paths | 2 | 20.88 | 3 | 6 | 1 | 1 |
| 205 | 137800 | 934091 | 2.810728397 | 2 | 1.00 | 2 | Rock | 1.5 | 6 | 2 | Roads, Tracks, Paths | 2 | 30.01 | 3 | 6 | 1 | 2 |
| 206 | 137789 | 934040 | 1.859537872 | 1 | 1.50 | 2 | Gravel | 1 | 2 | 1 | Roads, Tracks, Paths | 2 | 22.12 | 3 | 6 | 1 | 1 |
| 207 | 137778 | 934040 | 1.852410311 | 1 | 1.00 | 2 | Gravel | 1 | 2 | 1 | Roads, Tracks, Paths | 2 | 31.72 | 3 | 6 | 1 | 1 |
| 208 | 137768 | 934040 | 1.865638834 | 1 | 1.50 | 2 | Gravel | 1 | 2 | 1 | Roads, Tracks, Paths | 2 | 40.85 | 3 | 6 | 1 | 1 |
| 209 | 137758 | 934040 | 1.852539774 | 1 | 1.10 | 2 | Gravel | 1 | 2 | 1 | Water Feature Minor | 6 | 47.08 | 3 | 18 | 3 | 3 |
| 210 | 137748 | 934040 | 1.863227649 | 1 | 1.60 | 3 | Gravel | 1 | 3 | 1 | Water Feature Minor | 6 | 37.12 | 3 | 18 | 3 | 3 |
| 211 | 137853 | 934091 | 2.814783054 | 2 | 0.60 | 2 | Rock | 1.5 | 6 | 2 | Roads, Tracks, Paths | 2 | 8.97 | 4 | 8 | 2 | 4 |
| 212 | 137853 | 933988 | 1.857046627 | 1 | 2.40 | 3 | Rock | 1.5 | 4.5 | 1 | Roads, Tracks, Paths | 2 | 55.44 | 3 | 6 | 1 | 1 |
| 213 | 137747 | 933989 | 1.686820911 | 1 | 2.40 | 3 | Rock | 1.5 | 4.5 | 1 | Water Feature Minor | 6 | 48.89 | 3 | 18 | 3 | 3 |
| 214 | 137749 | 934092 | 1.949635277 | 1 | 0.80 | 2 | Gravel | 1 | 2 | 1 | Water Feature Minor | 6 | 46.13 | 3 | 18 | 3 | 3 |
| 215 | 138265 | 934003 | 2.19376752 | 2 | 1.00 | 2 | Gravel | 1 | 4 | 1 | Roads, Tracks, Paths | 2 | 11.94 | 3 | 6 | 1 | 1 |
| 216 | 138265 | 933993 | 2.191942122 | 2 | 1.10 | 2 | Gravel | 1 | 4 | 1 | Roads, Tracks, Paths | 2 | 15.27 | 3 | 6 | 1 | 1 |
| 217 | 138264 | 933982 | 2.192214601 | 2 | 0.90 | 2 | Gravel | 1 | 4 | 1 | Roads, Tracks, Paths | 2 | 18.96 | 3 | 6 | 1 | 1 |
| 218 | 138264 | 933972 | 2.223942708 | 2 | 0.80 | 2 | Gravel | 1 | 4 | 1 | Roads, Tracks, Paths | 2 | 25.07 | 3 | 6 | 1 | 1 |
| 219 | 138264 | 933962 | 2.286566383 | 2 | 0.80 | 2 | Gravel | 1 | 4 | 1 | Roads, Tracks, Paths | 2 | 33.24 | 3 | 6 | 1 | 1 |
| 220 | 138264 | 933952 | 2.311069068 | 2 | 1.50 | 2 | Gravel | 1 | 4 | 1 | Roads, Tracks, Paths | 2 | 42.22 | 3 | 6 | 1 | 1 |
| 221 | 138276 | 934003 | 2.186015136 | 2 | 0.80 | 2 | Rock | 1.5 | 6 | 2 | Roads, Tracks, Paths | 2 | 1.53 | 4 | 8 | 2 | 4 |
| 222 | 138287 | 934003 | 2.192847051 | 2 | 1.10 | 2 | Gravel | 1 | 4 | 1 | Wind Farm Layout | 3 | 8.24 | 4 | 12 | 2 | 2 |
| 223 | 138298 | 934003 | 2.284861681 | 2 | 1.10 | 2 | Gravel | 1 | 4 | 1 | Wind Farm Layout | 3 | 4.58 | 4 | 12 | 2 | 2 |
| 224 | 138265 | 934013 | 2.202537052 | 2 | 1.10 | 2 | Gravel | 1 | 4 | 1 | Roads, Tracks, Paths | 2 | 8.68 | 4 | 8 | 2 | 2 |
| 225 | 138265 | 934023 | 2.208976861 | 2 | 1.20 | 2 | Gravel | 1 | 4 | 1 | Roads, Tracks, Paths | 2 | 8.38 | 4 | 8 | 2 | 2 |
| 226 | 138265 | 934034 | 2.763163653 | 2 | 1.80 | 3 | Rock | 1.5 | 9 | 2 | Roads, Tracks, Paths | 2 | 16.88 | 3 | 6 | 1 | 2 |
| 227 | 138265 | 934044 | 6.013881637 | 4 | 0.80 | 2 | Gravel | 1 | 8 | 2 | Roads, Tracks, Paths | 2 | 26.77 | 3 | 6 | 1 | 2 |
| 228 | 138265 | 934054 | 11.8436955 | 6 | 0.40 | 1 | Gravel | 1 | 6 | 2 | Roads, Tracks, Paths | 2 | 36.17 | 3 | 6 | 1 | 2 |
| 229 | 138254 | 934003 | 2.191941824 | 2 | 1.60 | 3 | Rock | 1.5 | 9 | 2 | Roads, Tracks, Paths | 2 | 22.38 | 3 | 6 | 1 | 2 |
| 230 | 138243 | 934003 | 2.191933047 | 2 | 1.30 | 2 | Gravel | 1 | 4 | 1 | Roads, Tracks, Paths | 2 | 32.27 | 3 | 6 | 1 | 1 |
| 231 | 138233 | 934003 | 2.151298614 | 2 | 1.70 | 3 | Rock | 1.5 | 9 | 2 | Roads, Tracks, Paths | 2 | 41.66 | 3 | 6 | 1 | 2 |
| 232 | 138223 | 934003 | 2.233708439 | 2 | 1.80 | 3 | Rock | 1.5 | 9 | 2 | Roads, Tracks, Paths | 2 | 51.42 | 3 | 6 | 1 | 2 |
| 233 | 138213 | 934003 | 2.677216065 | 2 | 1.70 | 3 | Rock | 1.5 | 9 | 2 | Roads, Tracks, Paths | 2 | 61.07 | 3 | 6 | 1 | 2 |
| 234 | 138318 | 934054 | 9.930713816 | 6 | 0.30 | 1 | Gravel | 1 | 6 | 2 | Roads, Tracks, Paths | 2 | 18.90 | 3 | 6 | 1 | 2 |
| 235 | 138212 | 933952 | 2.034235737 | 2 | 1.60 | 3 | Gravel | 1 | 6 | 2 | Roads, Tracks, Paths | 2 | 79.69 | 3 | 6 | 1 | 2 |
| 236 | 138214 | 934055 | 13.04758741 | 6 | 0.30 | 1 | Rock | 1.5 | 9 | 2 | Wind Farm Layout | 3 | 31.27 | 3 | 9 | 2 | 4 |
| 237 | 138915 | 935506 | 3.482242905 | 2 | 1.20 | 2 | Gravel | 1 | 4 | 1 | Roads, Tracks, Paths | 2 | 11.71 | 3 | 6 | 1 | 1 |
| 238 | 138915 | 935496 | 3.39461249 | 2 | 0.80 | 2 | Gravel | 1 | 4 | 1 | Roads, Tracks, Paths | 2 | 12.81 | 3 | 6 | 1 | 1 |
| 239 | 138914 | 935485 | 3.317290132 | 2 | 0.80 | 2 | Gravel | 1 | 4 | 1 | Roads, Tracks, Paths | 2 | 13.92 | 3 | 6 | 1 | 1 |
| 240 | 138914 | 935475 | 3.211296686 | 2 | 0.70 | 2 | Gravel | 1 | 4 | 1 | Roads, Tracks, Paths | 2 | 19.63 | 3 | 6 | 1 | 1 |
| 241 | 138914 | 935465 | 3.18865754 | 2 | 0.60 | 2 | Gravel | 1 | 4 | 1 | Roads, Tracks, Paths | 2 | 28.01 | 3 | 6 | 1 | 1 |
| 242 | 138914 | 935455 | 3.166220261 | 2 | 0.40 | 1 | Gravel | 1 | 2 | 1 | Roads, Tracks, Paths | 2 | 37.35 | 3 | 6 | 1 | 1 |
| 243 | 138926 | 935506 | 3.220026133 | 2 | 0.70 | 2 | Gravel | 1 | 4 | 1 | Roads, Tracks, Paths | 2 | 22.60 | 3 | 6 | 1 | 1 |
| 244 | 138937 | 935506 | 3.057663971 | 2 | 0.70 | 2 | Gravel | 1 | 4 | 1 | Roads, Tracks, Paths | 2 | 33.40 | 3 | 6 | 1 | 1 |
| 245 | 138948 | 935506 | 2.869643131 | 2 | 0.40 | 1 | Rock | 1.5 | 3 | 1 | Roads, Tracks, Paths | 2 | 45.01 | 3 | 6 | 1 | 1 |
| 246 | 138958 | 935506 | 2.872910278 | 2 | 0.50 | 1 | Gravel | 1 | 2 | 1 | Roads, Tracks, Paths | 2 | 55.08 | 3 | 6 | 1 | 1 |
| 247 | 138968 | 935507 | 2.872295945 | 2 | 0.40 | 1 | Gravel | 1 | 2 | 1 | Roads, Tracks, Paths | 2 | 64.62 | 3 | 6 | 1 | 1 |
| 248 | 138915 | 935516 | 3.501772715 | 2 | 1.60 | 3 | Gravel | 1 | 6 | 2 | Roads, Tracks, Paths | 2 | 10.79 | 3 | 6 | 1 | 2 |
| 249 | 138915 | 935526 | 2.762295491 | 2 | 3.00 | 3 | Rock | 1.5 | 9 | 2 | Roads, Tracks, Paths | 2 | 12.11 | 3 | 6 | 1 | 2 |
| 250 | 138915 | 935537 | 2.142463526 | 2 | 4.00 | 3 | Rock | 1.5 | 9 | 2 | Roads, Tracks, Paths | 2 | 20.17 | 3 | 6 | 1 | 2 |
| 251 | 138915 | 935547 | 2.362243723 | 2 | 3.40 | 3 | Gravel | 1 | 6 | 2 | Roads, Tracks, Paths | 2 | 29.67 | 3 | 6 | 1 | 2 |
| 252 | 138915 | 935557 | 3.084463866 | 2 | 1.50 | 2 | Gravel | 1 | 4 | 1 | Roads, Tracks, Paths | 2 | 39.11 | 3 | 6 | 1 | 1 |
| 253 | 138904 | 935506 | 3.514669477 | 2 | 1.70 | 3 | Gravel | 1 | 6 | 2 | Roads, Tracks, Paths | 2 | 0.61 | 4 | 8 | 2 | 4 |
| 254 | 138893 | 935506 | 3.492016468 | 2 | 1.30 | 2 | Gravel | 1 | 4 | 1 | Roads, Tracks, Paths | 2 | 9.85 | 4 | 8 | 2 | 2 |

# 3242 - Stornoway Wind Farm - PSRA - Tabulated Peat Probe Data

| ID | X | Y | SLOPE | Slope Co-efficient | PEAT DEPTH | Peat Co-efficient | Gen Substrate | Substrate Co-eff. | Risk Rating Coefficient | Risk Rating Normalisation | Receptor | Receptor Co-eff. | Distance | Receptor Dist Co-eff. | Impact Rating | Impact Rating Normalisation | Hazard Ranking |
|---|---|---|---|---|---|---|---|---|---|---|---|---|---|---|---|---|---|
| 255 | 138883 | 935506 | 3.515546339 | 2 | 1.40 | 2 | Gravel | 1 | 4 | 1 | Wind Farm Layout | 3 | 12.00 | 3 | 9 | 2 | 2 |
| 256 | 138873 | 935506 | 3.495140654 | 2 | 1.50 | 2 | Gravel | 1 | 4 | 1 | Wind Farm Layout | 3 | 11.08 | 3 | 9 | 2 | 2 |
| 257 | 138863 | 935506 | 2.813030128 | 2 | 2.00 | 3 | Gravel | 1 | 6 | 2 | Wind Farm Layout | 3 | 10.04 | 3 | 9 | 2 | 4 |
| 258 | 138968 | 935557 | 2.297489023 | 2 | 2.50 | 3 | Gravel | 1 | 6 | 2 | Roads, Tracks, Paths | 2 | 74.22 | 3 | 6 | 1 | 2 |
| 259 | 138968 | 935454 | 3.136791808 | 2 | 0.40 | 1 | Gravel | 1 | 2 | 1 | Roads, Tracks, Paths | 2 | 75.25 | 3 | 6 | 1 | 1 |
| 260 | 138864 | 935558 | 2.361447445 | 2 | 2.00 | 3 | Gravel | 1 | 6 | 2 | Roads, Tracks, Paths | 2 | 33.61 | 3 | 6 | 1 | 2 |
| 261 | 138600 | 935760 | 3.388852835 | 2 | 0.30 | 1 | Rock | 1.5 | 3 | 1 | Roads, Tracks, Paths | 2 | 11.97 | 3 | 6 | 1 | 1 |
| 262 | 138600 | 935750 | 3.351034184 | 2 | 0.80 | 2 | Gravel | 1 | 4 | 1 | Roads, Tracks, Paths | 2 | 2.73 | 4 | 8 | 2 | 2 |
| 263 | 138599 | 935739 | 3.296145636 | 2 | 0.10 | 1 | Rock | 1.5 | 3 | 1 | Wind Farm Layout | 3 | 6.14 | 4 | 12 | 2 | 2 |
| 264 | 138599 | 935729 | 3.179370344 | 2 | 0.50 | 1 | Rock | 1.5 | 3 | 1 | Wind Farm Layout | 3 | 1.63 | 4 | 12 | 2 | 2 |
| 265 | 138599 | 935719 | 3.000630058 | 2 | 0.70 | 2 | Rock | 1.5 | 6 | 2 | Roads, Tracks, Paths | 2 | 0.35 | 4 | 8 | 2 | 4 |
| 266 | 138599 | 935709 | 2.207614388 | 2 | 1.00 | 2 | Rock | 1.5 | 6 | 2 | Roads, Tracks, Paths | 2 | 4.99 | 4 | 8 | 2 | 4 |
| 267 | 138611 | 935760 | 3.144924731 | 2 | 0.50 | 1 | Rock | 1.5 | 3 | 1 | Roads, Tracks, Paths | 2 | 17.04 | 3 | 6 | 1 | 1 |
| 268 | 138622 | 935760 | 3.249776549 | 2 | 0.10 | 1 | Rock | 1.5 | 3 | 1 | Roads, Tracks, Paths | 2 | 22.04 | 3 | 6 | 1 | 1 |
| 269 | 138633 | 935760 | 3.263460983 | 2 | 0.20 | 1 | Rock | 1.5 | 3 | 1 | Roads, Tracks, Paths | 2 | 29.88 | 3 | 6 | 1 | 1 |
| 270 | 138643 | 935760 | 3.253709752 | 2 | 0.30 | 1 | Rock | 1.5 | 3 | 1 | Roads, Tracks, Paths | 2 | 38.31 | 3 | 6 | 1 | 1 |
| 271 | 138653 | 935761 | 3.132484696 | 2 | 0.30 | 1 | Rock | 1.5 | 3 | 1 | Roads, Tracks, Paths | 2 | 46.98 | 3 | 6 | 1 | 1 |
| 272 | 138600 | 935770 | 3.380947912 | 2 | 0.60 | 2 | Gravel | 1 | 4 | 1 | Roads, Tracks, Paths | 2 | 20.76 | 3 | 6 | 1 | 1 |
| 273 | 138600 | 935780 | 3.38090483 | 2 | 0.60 | 2 | Rock | 1.5 | 6 | 2 | Roads, Tracks, Paths | 2 | 29.60 | 3 | 6 | 1 | 2 |
| 274 | 138600 | 935791 | 3.391697943 | 2 | 0.70 | 2 | Gravel | 1 | 4 | 1 | Roads, Tracks, Paths | 2 | 39.54 | 3 | 6 | 1 | 1 |
| 275 | 138600 | 935801 | 3.389772573 | 2 | 0.70 | 2 | Gravel | 1 | 4 | 1 | Roads, Tracks, Paths | 2 | 49.32 | 3 | 6 | 1 | 1 |
| 276 | 138600 | 935811 | 3.387332481 | 2 | 0.80 | 2 | Rock | 1.5 | 6 | 2 | Roads, Tracks, Paths | 2 | 58.77 | 3 | 6 | 1 | 2 |
| 277 | 138589 | 935760 | 3.380116644 | 2 | 0.60 | 2 | Rock | 1.5 | 6 | 2 | Roads, Tracks, Paths | 2 | 7.16 | 4 | 8 | 2 | 4 |
| 278 | 138578 | 935760 | 3.389540542 | 2 | 0.40 | 1 | Gravel | 1 | 2 | 1 | Roads, Tracks, Paths | 2 | 7.71 | 4 | 8 | 2 | 2 |
| 279 | 138568 | 935760 | 3.291202186 | 2 | 0.60 | 2 | Rock | 1.5 | 6 | 2 | Roads, Tracks, Paths | 2 | 15.99 | 3 | 6 | 1 | 2 |
| 280 | 138558 | 935760 | 2.507179268 | 2 | 0.60 | 2 | Rock | 1.5 | 6 | 2 | Roads, Tracks, Paths | 2 | 25.26 | 3 | 6 | 1 | 2 |
| 281 | 138548 | 935760 | 2.331078309 | 2 | 0.40 | 1 | Gravel | 1 | 2 | 1 | Roads, Tracks, Paths | 2 | 34.18 | 3 | 6 | 1 | 1 |
| 282 | 138653 | 935811 | 3.152511066 | 2 | 1.50 | 2 | Rock | 1.5 | 6 | 2 | Roads, Tracks, Paths | 2 | 82.24 | 3 | 6 | 1 | 2 |
| 283 | 138653 | 935708 | 2.476356438 | 2 | 1.00 | 2 | Rock | 1.5 | 6 | 2 | Roads, Tracks, Paths | 2 | 52.82 | 3 | 6 | 1 | 2 |
| 284 | 138547 | 935709 | 1.040576032 | 1 | 0.90 | 2 | Rock | 1.5 | 3 | 1 | Roads, Tracks, Paths | 2 | 11.98 | 3 | 6 | 1 | 1 |
| 285 | 138549 | 935812 | 3.388567628 | 2 | 0.70 | 2 | Gravel | 1 | 4 | 1 | Roads, Tracks, Paths | 2 | 66.32 | 3 | 6 | 1 | 1 |
| 286 | 138066 | 935798 | 3.694153227 | 2 | 1.60 | 3 | Gravel | 1 | 6 | 2 | Roads, Tracks, Paths | 2 | 12.28 | 3 | 6 | 1 | 2 |
| 287 | 138066 | 935788 | 3.537293066 | 2 | 1.50 | 2 | Gravel | 1 | 4 | 1 | Roads, Tracks, Paths | 2 | 4.37 | 4 | 8 | 2 | 2 |
| 288 | 138065 | 935777 | 3.031582401 | 2 | 1.70 | 3 | Gravel | 1 | 6 | 2 | Roads, Tracks, Paths | 2 | 1.35 | 4 | 8 | 2 | 4 |
| 289 | 138065 | 935767 | 2.869256689 | 2 | 1.70 | 3 | Gravel | 1 | 6 | 2 | Roads, Tracks, Paths | 2 | 8.08 | 4 | 8 | 2 | 4 |
| 290 | 138065 | 935757 | 2.869251077 | 2 | 1.80 | 3 | Gravel | 1 | 6 | 2 | Roads, Tracks, Paths | 2 | 14.80 | 3 | 6 | 1 | 2 |
| 291 | 138065 | 935747 | 2.869250055 | 2 | 2.10 | 3 | Gravel | 1 | 6 | 2 | Roads, Tracks, Paths | 2 | 21.41 | 3 | 6 | 1 | 2 |
| 292 | 138077 | 935798 | 3.57488542 | 2 | 1.70 | 3 | Gravel | 1 | 6 | 2 | Roads, Tracks, Paths | 2 | 5.24 | 4 | 8 | 2 | 4 |
| 293 | 138088 | 935798 | 3.497733648 | 2 | 1.70 | 3 | Gravel | 1 | 6 | 2 | Roads, Tracks, Paths | 2 | 0.99 | 4 | 8 | 2 | 4 |
| 294 | 138099 | 935798 | 3.50127717 | 2 | 2.50 | 3 | Rock | 1.5 | 9 | 2 | Roads, Tracks, Paths | 2 | 7.97 | 4 | 8 | 2 | 4 |
| 295 | 138109 | 935798 | 3.494444792 | 2 | 2.80 | 3 | Rock | 1.5 | 9 | 2 | Roads, Tracks, Paths | 2 | 15.75 | 3 | 6 | 1 | 2 |
| 296 | 138119 | 935799 | 3.466070406 | 2 | 2.50 | 3 | Gravel | 1 | 6 | 2 | Roads, Tracks, Paths | 2 | 23.20 | 3 | 6 | 1 | 2 |
| 297 | 138066 | 935808 | 3.697886484 | 2 | 1.60 | 3 | Gravel | 1 | 6 | 2 | Roads, Tracks, Paths | 2 | 19.68 | 3 | 6 | 1 | 2 |
| 298 | 138066 | 935818 | 3.730146487 | 2 | 1.50 | 2 | Gravel | 1 | 4 | 1 | Roads, Tracks, Paths | 2 | 27.23 | 3 | 6 | 1 | 1 |
| 299 | 138066 | 935829 | 3.724104174 | 2 | 1.40 | 2 | Gravel | 1 | 4 | 1 | Roads, Tracks, Paths | 2 | 35.66 | 3 | 6 | 1 | 1 |
| 300 | 138066 | 935839 | 3.707734732 | 2 | 1.80 | 3 | Gravel | 1 | 6 | 2 | Roads, Tracks, Paths | 2 | 44.59 | 3 | 6 | 1 | 2 |
| 301 | 138066 | 935849 | 3.759574901 | 2 | 2.10 | 3 | Gravel | 1 | 6 | 2 | Water Feature Minor | 6 | 48.87 | 3 | 18 | 3 | 6 |
| 302 | 138055 | 935798 | 3.698797294 | 2 | 1.20 | 2 | Gravel | 1 | 4 | 1 | Roads, Tracks, Paths | 2 | 19.73 | 3 | 6 | 1 | 1 |
| 303 | 138044 | 935798 | 3.531401113 | 2 | 1.40 | 2 | Gravel | 1 | 4 | 1 | Roads, Tracks, Paths | 2 | 26.94 | 3 | 6 | 1 | 1 |
| 304 | 138034 | 935798 | 3.366503853 | 2 | 1.60 | 3 | Gravel | 1 | 6 | 2 | Roads, Tracks, Paths | 2 | 34.87 | 3 | 6 | 1 | 2 |
| 305 | 138024 | 935798 | 3.66754356 | 2 | 1.60 | 3 | Gravel | 1 | 6 | 2 | Roads, Tracks, Paths | 2 | 44.17 | 3 | 6 | 1 | 2 |
| 306 | 138014 | 935798 | 5.157986424 | 4 | 1.70 | 3 | Gravel | 1 | 12 | 2 | Roads, Tracks, Paths | 2 | 53.49 | 3 | 6 | 1 | 2 |
| 307 | 138119 | 935849 | 3.70207385 | 2 | 2.40 | 3 | Gravel | 1 | 6 | 2 | Roads, Tracks, Paths | 2 | 58.72 | 3 | 6 | 1 | 2 |
| 308 | 138119 | 935746 | 2.869246559 | 2 | 2.10 | 3 | Gravel | 1 | 6 | 2 | Roads, Tracks, Paths | 2 | 8.55 | 4 | 8 | 2 | 4 |
| 309 | 138013 | 935747 | 3.143427848 | 2 | 2.40 | 3 | Gravel | 1 | 6 | 2 | Roads, Tracks, Paths | 2 | 61.59 | 3 | 6 | 1 | 2 |
| 310 | 136467 | 934645 | 3.606678439 | 2 | 0.80 | 2 | Rock | 1.5 | 6 | 2 | Roads, Tracks, Paths | 2 | 12.31 | 3 | 6 | 1 | 2 |
| 311 | 136467 | 934635 | 3.606680622 | 2 | 1.10 | 2 | Gravel | 1 | 4 | 1 | Roads, Tracks, Paths | 2 | 10.74 | 3 | 6 | 1 | 1 |
| 312 | 136466 | 934624 | 3.606687257 | 2 | 1.20 | 2 | Rock | 1.5 | 6 | 2 | Roads, Tracks, Paths | 2 | 9.93 | 4 | 8 | 2 | 4 |
| 313 | 136466 | 934614 | 3.606672508 | 2 | 1.60 | 3 | Gravel | 1 | 6 | 2 | Roads, Tracks, Paths | 2 | 15.38 | 3 | 6 | 1 | 2 |
| 314 | 136466 | 934604 | 3.609611416 | 2 | 1.60 | 3 | Gravel | 1 | 6 | 2 | Roads, Tracks, Paths | 2 | 24.12 | 3 | 6 | 1 | 2 |
| 315 | 136466 | 934594 | 3.62086054 | 2 | 1.70 | 3 | Gravel | 1 | 6 | 2 | Roads, Tracks, Paths | 2 | 33.62 | 3 | 6 | 1 | 2 |
| 316 | 136478 | 934645 | 3.956152116 | 2 | 0.30 | 1 | Rock | 1.5 | 3 | 1 | Roads, Tracks, Paths | 2 | 1.50 | 4 | 8 | 2 | 2 |
| 317 | 136489 | 934645 | 5.358685957 | 4 | 0.80 | 2 | Gravel | 1 | 8 | 2 | Roads, Tracks, Paths | 2 | 9.05 | 4 | 8 | 2 | 4 |
| 318 | 136500 | 934645 | 6.604694171 | 4 | 1.10 | 2 | Rock | 1.5 | 12 | 2 | Roads, Tracks, Paths | 2 | 7.18 | 4 | 8 | 2 | 4 |
| 319 | 136510 | 934645 | 6.794802853 | 4 | 1.40 | 2 | Gravel | 1 | 8 | 2 | Roads, Tracks, Paths | 2 | 5.55 | 4 | 8 | 2 | 4 |
| 320 | 136520 | 934646 | 6.775753117 | 4 | 1.70 | 3 | Gravel | 1 | 12 | 2 | Roads, Tracks, Paths | 2 | 3.90 | 4 | 8 | 2 | 4 |
| 321 | 136467 | 934655 | 4.653743236 | 4 | 0.80 | 2 | Gravel | 1 | 8 | 2 | Roads, Tracks, Paths | 2 | 13.69 | 3 | 6 | 1 | 2 |
| 322 | 136467 | 934665 | 6.662533211 | 4 | 0.90 | 2 | Gravel | 1 | 8 | 2 | Roads, Tracks, Paths | 2 | 16.76 | 3 | 6 | 1 | 2 |
| 323 | 136467 | 934676 | 8.386371636 | 6 | 1.00 | 2 | Gravel | 1 | 12 | 2 | Roads, Tracks, Paths | 2 | 24.63 | 3 | 6 | 1 | 2 |
| 324 | 136467 | 934686 | 8.729733482 | 6 | 1.00 | 2 | Gravel | 1 | 12 | 2 | Roads, Tracks, Paths | 2 | 33.88 | 3 | 6 | 1 | 2 |
| 325 | 136467 | 934696 | 6.576053813 | 4 | 0.90 | 2 | Gravel | 1 | 8 | 2 | Roads, Tracks, Paths | 2 | 43.13 | 3 | 6 | 1 | 2 |
| 326 | 136456 | 934645 | 3.606693304 | 2 | 0.80 | 2 | Gravel | 1 | 4 | 1 | Roads, Tracks, Paths | 2 | 23.36 | 3 | 6 | 1 | 1 |
| 327 | 136445 | 934645 | 3.609533501 | 2 | 0.90 | 2 | Gravel | 1 | 4 | 1 | Roads, Tracks, Paths | 2 | 33.77 | 3 | 6 | 1 | 1 |
| 328 | 136435 | 934645 | 3.760659709 | 2 | 0.90 | 2 | Gravel | 1 | 4 | 1 | Roads, Tracks, Paths | 2 | 43.49 | 3 | 6 | 1 | 1 |
| 329 | 136425 | 934645 | 4.257424918 | 4 | 0.90 | 2 | Gravel | 1 | 8 | 2 | Roads, Tracks, Paths | 2 | 53.74 | 3 | 6 | 1 | 2 |
| 330 | 136415 | 934645 | 4.148140902 | 4 | 0.80 | 2 | Gravel | 1 | 8 | 2 | Roads, Tracks, Paths | 2 | 63.65 | 3 | 6 | 1 | 2 |
| 331 | 136520 | 934696 | 13.27008568 | 6 | 0.80 | 2 | Rock | 1.5 | 18 | 3 | Roads, Tracks, Paths | 2 | 46.25 | 3 | 6 | 1 | 3 |
| 332 | 136520 | 934593 | 3.606676497 | 2 | 1.60 | 3 | Gravel | 1 | 6 | 2 | Roads, Tracks, Paths | 2 | 25.64 | 3 | 6 | 1 | 2 |
| 333 | 136414 | 934694 | 4.333804426 | 4 | 1.80 | 3 | Gravel | 1 | 12 | 2 | Water Feature Minor | 6 | 50.62 | 3 | 18 | 3 | 6 |
| 334 | 136416 | 934697 | 7.08908105 | 4 | 0.40 | 1 | Gravel | 1 | 4 | 1 | Roads, Tracks, Paths | 2 | 76.63 | 3 | 6 | 1 | 1 |
| 335 | 138130 | 933104 | 1.029561897 | 1 | 2.50 | 3 | Gravel | 1 | 3 | 1 | Roads, Tracks, Paths | 2 | 12.06 | 3 | 6 | 1 | 1 |
| 336 | 138130 | 933094 | 1.034024255 | 1 | 2.50 | 3 | Gravel | 1 | 3 | 1 | Roads, Tracks, Paths | 2 | 1.70 | 4 | 8 | 2 | 2 |
| 337 | 138129 | 933083 | 1.032798548 | 1 | 2.50 | 3 | Gravel | 1 | 3 | 1 | Roads, Tracks, Paths | 2 | 8.60 | 4 | 8 | 2 | 2 |
| 338 | 138129 | 933073 | 1.034098945 | 1 | 2.50 | 3 | Gravel | 1 | 3 | 1 | Wind Farm Layout | 3 | 12.09 | 3 | 9 | 2 | 2 |
| 339 | 138129 | 933063 | 1.056642522 | 1 | 2.60 | 3 | Gravel | 1 | 3 | 1 | Wind Farm Layout | 3 | 11.23 | 3 | 9 | 2 | 2 |
| 340 | 138129 | 933053 | 1.111660134 | 1 | 2.70 | 3 | Gravel | 1 | 3 | 1 | Wind Farm Layout | 3 | 10.53 | 3 | 9 | 2 | 2 |
| 341 | 138141 | 933104 | 1.025409019 | 1 | 2.50 | 3 | Rock | 1.5 | 4.5 | 1 | Roads, Tracks, Paths | 2 | 11.38 | 3 | 6 | 1 | 1 |
| 342 | 138152 | 933104 | 1.03196039 | 1 | 2.40 | 3 | Gravel | 1 | 3 | 1 | Roads, Tracks, Paths | 2 | 13.91 | 3 | 6 | 1 | 1 |
| 343 | 138163 | 933104 | 1.113512159 | 1 | 2.30 | 3 | Gravel | 1 | 3 | 1 | Roads, Tracks, Paths | 2 | 22.89 | 3 | 6 | 1 | 1 |
| 344 | 138173 | 933104 | 1.166913875 | 1 | 2.10 | 3 | Gravel | 1 | 3 | 1 | Roads, Tracks, Paths | 2 | 32.13 | 3 | 6 | 1 | 1 |
| 345 | 138183 | 933105 | 1.136834883 | 1 | 1.70 | 3 | Gravel | 1 | 3 | 1 | Roads, Tracks, Paths | 2 | 41.32 | 3 | 6 | 1 | 1 |
| 346 | 138130 | 933114 | 1.032803462 | 1 | 2.40 | 3 | Gravel | 1 | 3 | 1 | Roads, Tracks, Paths | 2 | 21.85 | 3 | 6 | 1 | 1 |
| 347 | 138130 | 933124 | 1.03280013 | 1 | 2.40 | 3 | Gravel | 1 | 3 | 1 | Roads, Tracks, Paths | 2 | 31.75 | 3 | 6 | 1 | 1 |
| 348 | 138130 | 933135 | 1.03279957 | 1 | 2.50 | 3 | Gravel | 1 | 3 | 1 | Roads, Tracks, Paths | 2 | 42.78 | 3 | 6 | 1 | 1 |
| 349 | 138130 | 933145 | 1.032798845 | 1 | 2.20 | 3 | Gravel | 1 | 3 | 1 | Roads, Tracks, Paths | 2 | 53.30 | 3 | 6 | 1 | 1 |
| 350 | 138130 | 933155 | 1.032803769 | 1 | 2.20 | 3 | Gravel | 1 | 3 | 1 | Roads, Tracks, Paths | 2 | 63.21 | 3 | 6 | 1 | 1 |
| 351 | 138119 | 933104 | 1.03280365 | 1 | 2.50 | 3 | Gravel | 1 | 3 | 1 | Roads, Tracks, Paths | 2 | 13.12 | 3 | 6 | 1 | 1 |
| 352 | 138108 | 933104 | 0.991279924 | 1 | 2.40 | 3 | Gravel | 1 | 3 | 1 | Roads, Tracks, Paths | 2 | 14.65 | 3 | 6 | 1 | 1 |
| 353 | 138098 | 933104 | 0.901486494 | 1 | 2.50 | 3 | Gravel | 1 | 3 | 1 | Roads, Tracks, Paths | 2 | 20.30 | 3 | 6 | 1 | 1 |
| 354 | 138088 | 933104 | 0.929137449 | 1 | 2.50 | 3 | Gravel | 1 | 3 | 1 | Roads, Tracks, Paths | 2 | 28.94 | 3 | 6 | 1 | 1 |
| 355 | 138078 | 933104 | 0.895763445 | 1 | 2.70 | 3 | Gravel | 1 | 3 | 1 | Roads, Tracks, Paths | 2 | 38.07 | 3 | 6 | 1 | 1 |
| 356 | 138183 | 933155 | 1.03600862 | 1 | 1.70 | 3 | Rock | 1.5 | 4.5 | 1 | Roads, Tracks, Paths | 2 | 74.07 | 3 | 6 | 1 | 1 |
| 357 | 138183 | 933052 | 1.13734258 | 1 | 2.50 | 3 | Gravel | 1 | 3 | 1 | Roads, Tracks, Paths | 2 | 36.34 | 3 | 6 | 1 | 1 |
| 358 | 138077 | 933053 | 0.93701287 | 1 | 3.10 | 3 | Gravel | 1 | 3 | 1 | Roads, Tracks, Paths | 2 | 39.35 | 3 | 6 | 1 | 1 |
| 359 | 138079 | 933156 | 0.909752567 | 1 | 2.40 | 3 | Gravel | 1 | 3 | 1 | Roads, Tracks, Paths | 2 | 73.36 | 3 | 6 | 1 | 1 |
| 360 | 138511 | 933652 | 1.812917983 | 1 | 0.60 | 2 | Gravel | 1 | 2 | 1 | Roads, Tracks, Paths | 2 | 12.24 | 3 | 6 | 1 | 1 |
| 361 | 138511 | 933642 | 5.178706013 | 4 | 0.40 | 1 | Gravel | 1 | 4 | 1 | Roads, Tracks, Paths | 2 | 15.41 | 3 | 6 | 1 | 1 |
| 362 | 138510 | 933631 | 6.002051191 | 4 | 0.80 | 2 | Gravel | 1 | 8 | 2 | Roads, Tracks, Paths | 2 | 20.13 | 3 | 6 | 1 | 2 |
| 363 | 138510 | 933621 | 4.305831342 | 4 | 0.70 | 2 | Rock | 1.5 | 12 | 2 | Roads, Tracks, Paths | 2 | 27.69 | 3 | 6 | 1 | 2 |
| 364 | 138510 | 933611 | 4.172063855 | 4 | 0.70 | 2 | Gravel | 1 | 8 | 2 | Roads, Tracks, Paths | 2 | 36.54 | 3 | 6 | 1 | 2 |
| 365 | 138510 | 933601 | 4.166694477 | 4 | 0.30 | 1 | Gravel | 1 | 4 | 1 | Roads, Tracks, Paths | 2 | 45.89 | 3 | 6 | 1 | 1 |
| 366 | 138522 | 933652 | 4.617719765 | 4 | 0.60 | 2 | Gravel | 1 | 8 | 2 | Roads, Tracks, Paths | 2 | 1.78 | 4 | 8 | 2 | 4 |
| 367 | 138533 | 933652 | 5.751281778 | 4 | 0.60 | 2 | Rock | 1.5 | 12 | 2 | Roads, Tracks, Paths | 2 | 6.10 | 4 | 8 | 2 | 4 |
| 368 | 138544 | 933652 | 6.95466687 | 4 | 0.30 | 1 | Gravel | 1 | 4 | 1 | Roads, Tracks, Paths | 2 | 2.62 | 4 | 8 | 2 | 2 |
| 369 | 138554 | 933652 | 6.969163305 | 4 | 0.50 | 1 | Gravel | 1 | 4 | 1 | Roads, Tracks, Paths | 2 | 0.39 | 4 | 8 | 2 | 2 |
| 370 | 138564 | 933653 | 6.97838889 | 4 | 0.40 | 1 | Rock | 1.5 | 6 | 2 | Roads, Tracks, Paths | 2 | 3.13 | 4 | 8 | 2 | 4 |
| 371 | 138511 | 933662 | 4.224681001 | 4 | 0.40 | 1 | Gravel | 1 | 4 | 1 | Roads, Tracks, Paths | 2 | 9.13 | 4 | 8 | 2 | 2 |
| 372 | 138511 | 933672 | 4.013511399 | 4 | 0.40 | 1 | Gravel | 1 | 4 | 1 | Roads, Tracks, Paths | 2 | 6.26 | 4 | 8 | 2 | 2 |
| 373 | 138511 | 933683 | 4.98339592 | 4 | 0.80 | 2 | Rock | 1.5 | 12 | 2 | Roads, Tracks, Paths | 2 | 12.25 | 3 | 6 | 1 | 2 |
| 374 | 138511 | 933693 | 6.536875073 | 4 | 0.30 | 1 | Rock | 1.5 | 6 | 2 | Roads, Tracks, Paths | 2 | 22.01 | 3 | 6 | 1 | 2 |
| 375 | 138511 | 933703 | 6.42100668 | 4 | 0.30 | 1 | Gravel | 1 | 4 | 1 | Roads, Tracks, Paths | 2 | 31.46 | 3 | 6 | 1 | 1 |
| 376 | 138500 | 933652 | 2.516691308 | 2 | 0.40 | 1 | Gravel | 1 | 2 | 1 | Roads, Tracks, Paths | 2 | 22.75 | 3 | 6 | 1 | 1 |
| 377 | 138489 | 933652 | 2.829456409 | 2 | 0.60 | 2 | Gravel | 1 | 4 | 1 | Roads, Tracks, Paths | 2 | 32.69 | 3 | 6 | 1 | 1 |
| 378 | 138479 | 933652 | 3.590228195 | 2 | 0.80 | 2 | Gravel | 1 | 4 | 1 | Roads, Tracks, Paths | 2 | 42.12 | 3 | 6 | 1 | 1 |
| 379 | 138469 | 933652 | 2.070889168 | 2 | 0.80 | 2 | Gravel | 1 | 4 | 1 | Roads, Tracks, Paths | 2 | 51.91 | 3 | 6 | 1 | 1 |
| 380 | 138459 | 933652 | 1.87653749 | 1 | 0.30 | 1 | Gravel | 1 | 1 | 1 | Roads, Tracks, Paths | 2 | 61.45 | 3 | 6 | 1 | 1 |
| 381 | 138564 | 933703 | 5.685953802 | 4 | 0.20 | 1 | Rock | 1.5 | 6 | 2 | Roads, Tracks, Paths | 2 | 14.99 | 3 | 6 | 1 | 2 |

# 3242 - Stornoway Wind Farm - PSRA - Tabulated Peat Probe Data

| ID | X | Y | SLOPE | Slope Co-efficient | PEAT DEPTH | Peat Co-efficient | Gen Substrate | Substrate Co-eff. | Risk Rating Coefficient | Risk Rating Normalisation | Receptor | Receptor Co-eff. | Distance | Receptor Dist Co-eff. | Impact Rating | Impact Rating Normalisation | Hazard Ranking |
|---|---|---|---|---|---|---|---|---|---|---|---|---|---|---|---|---|---|
| 382 | 138564 | 933600 | 2.12891275 | 2 | 1.00 | 2 | Gravel | 1 | 4 | 1 | Roads, Tracks, Paths | 2 | 52.77 | 3 | 6 | 1 | 1 |
| 383 | 138458 | 933601 | 3.858350147 | 2 | 0.30 | 1 | Rock | 1.5 | 3 | 1 | Roads, Tracks, Paths | 2 | 80.76 | 3 | 6 | 1 | 1 |
| 384 | 138460 | 933704 | 5.744211226 | 4 | 0.30 | 1 | Rock | 1.5 | 6 | 2 | Roads, Tracks, Paths | 2 | 65.01 | 3 | 6 | 1 | 2 |
| 385 | 137539 | 932809 | 1.43355521 | 1 | 1.90 | 3 | Gravel | 1 | 3 | 1 | Roads, Tracks, Paths | 2 | 11.69 | 3 | 6 | 1 | 1 |
| 386 | 137539 | 932799 | 2.285326496 | 2 | 1.60 | 3 | Gravel | 1 | 6 | 2 | Roads, Tracks, Paths | 2 | 11.69 | 3 | 6 | 1 | 2 |
| 387 | 137538 | 932788 | 1.952956845 | 1 | 1.90 | 3 | Rock | 1.5 | 4.5 | 1 | Roads, Tracks, Paths | 2 | 13.95 | 3 | 6 | 1 | 1 |
| 388 | 137538 | 932778 | 2.271233797 | 2 | 2.30 | 3 | Rock | 1.5 | 9 | 2 | Roads, Tracks, Paths | 2 | 21.43 | 3 | 6 | 1 | 2 |
| 389 | 137538 | 932768 | 2.319042692 | 2 | 1.90 | 3 | Rock | 1.5 | 9 | 2 | Roads, Tracks, Paths | 2 | 30.51 | 3 | 6 | 1 | 2 |
| 390 | 137538 | 932758 | 2.271201243 | 2 | 2.10 | 3 | Gravel | 1 | 6 | 2 | Roads, Tracks, Paths | 2 | 40.17 | 3 | 6 | 1 | 2 |
| 391 | 137550 | 932809 | 1.500850251 | 1 | 2.00 | 3 | Gravel | 1 | 3 | 1 | Wind Farm Layout | 3 | 14.71 | 3 | 9 | 2 | 2 |
| 392 | 137561 | 932809 | 1.595176079 | 1 | 2.20 | 3 | Rock | 1.5 | 4.5 | 1 | Wind Farm Layout | 3 | 14.70 | 3 | 9 | 2 | 2 |
| 393 | 137572 | 932809 | 1.837189485 | 1 | 2.30 | 3 | Gravel | 1 | 3 | 1 | Wind Farm Layout | 3 | 14.60 | 3 | 9 | 2 | 2 |
| 394 | 137582 | 932809 | 2.024984324 | 2 | 2.30 | 3 | Gravel | 1 | 6 | 2 | Water Feature Minor | 6 | 8.10 | 4 | 24 | 3 | 6 |
| 395 | 137592 | 932810 | 2.155712284 | 2 | 0.80 | 2 | Gravel | 1 | 4 | 1 | Water Feature Minor | 6 | 1.46 | 4 | 24 | 3 | 3 |
| 396 | 137539 | 932819 | 1.416790399 | 1 | 1.80 | 3 | Rock | 1.5 | 4.5 | 1 | Wind Farm Layout | 3 | 4.99 | 4 | 12 | 2 | 2 |
| 397 | 137539 | 932829 | 1.431796482 | 1 | 1.90 | 3 | Rock | 1.5 | 4.5 | 1 | Wind Farm Layout | 3 | 4.94 | 4 | 12 | 2 | 2 |
| 398 | 137539 | 932840 | 1.419456152 | 1 | 1.50 | 2 | Gravel | 1 | 2 | 1 | Wind Farm Layout | 3 | 16.01 | 3 | 9 | 2 | 2 |
| 399 | 137539 | 932850 | 1.421985999 | 1 | 2.30 | 3 | Gravel | 1 | 3 | 1 | Wind Farm Layout | 3 | 26.55 | 3 | 9 | 2 | 2 |
| 400 | 137539 | 932860 | 1.418648072 | 1 | 2.40 | 3 | Gravel | 1 | 3 | 1 | Roads, Tracks, Paths | 2 | 35.96 | 3 | 6 | 1 | 1 |
| 401 | 137528 | 932809 | 1.415076184 | 1 | 1.60 | 3 | Rock | 1.5 | 4.5 | 1 | Roads, Tracks, Paths | 2 | 0.56 | 4 | 8 | 2 | 2 |
| 402 | 137517 | 932809 | 1.41352579 | 1 | 1.60 | 3 | Rock | 1.5 | 4.5 | 1 | Roads, Tracks, Paths | 2 | 9.94 | 4 | 8 | 2 | 2 |
| 403 | 137507 | 932809 | 1.425640879 | 1 | 1.60 | 3 | Rock | 1.5 | 4.5 | 1 | Roads, Tracks, Paths | 2 | 12.93 | 3 | 6 | 1 | 1 |
| 404 | 137497 | 932809 | 1.431914951 | 1 | 1.40 | 2 | Rock | 1.5 | 3 | 1 | Roads, Tracks, Paths | 2 | 13.09 | 3 | 6 | 1 | 1 |
| 405 | 137487 | 932809 | 1.429019549 | 1 | 1.40 | 2 | Gravel | 1 | 2 | 1 | Roads, Tracks, Paths | 2 | 13.10 | 3 | 6 | 1 | 1 |
| 406 | 137592 | 932860 | 1.478560378 | 1 | 0.70 | 2 | Gravel | 1 | 2 | 1 | Water Feature Minor | 6 | 6.61 | 4 | 24 | 3 | 3 |
| 407 | 137592 | 932757 | 4.610798241 | 4 | 0.90 | 2 | Gravel | 1 | 8 | 2 | Water Feature Minor | 6 | 1.43 | 4 | 24 | 3 | 6 |
| 408 | 137486 | 932758 | 2.271211078 | 2 | 2.50 | 3 | Gravel | 1 | 6 | 2 | Roads, Tracks, Paths | 2 | 38.13 | 3 | 6 | 1 | 2 |
| 409 | 137488 | 932861 | 1.418398046 | 1 | 1.60 | 3 | Gravel | 1 | 3 | 1 | Roads, Tracks, Paths | 2 | 34.33 | 3 | 6 | 1 | 1 |
| 410 | 137197 | 932997 | 6.970173748 | 4 | 2.40 | 3 | Gravel | 1 | 12 | 2 | Roads, Tracks, Paths | 2 | 12.28 | 3 | 6 | 1 | 2 |
| 411 | 137197 | 932987 | 6.194156728 | 4 | 2.90 | 3 | Rock | 1.5 | 18 | 3 | Roads, Tracks, Paths | 2 | 5.31 | 4 | 8 | 2 | 6 |
| 412 | 137196 | 932976 | 4.696393237 | 4 | 3.60 | 3 | Gravel | 1 | 12 | 2 | Wind Farm Layout | 3 | 0.69 | 4 | 12 | 2 | 4 |
| 413 | 137196 | 932966 | 5.352336566 | 4 | 2.80 | 3 | Gravel | 1 | 12 | 2 | Roads, Tracks, Paths | 2 | 5.84 | 4 | 8 | 2 | 4 |
| 414 | 137196 | 932956 | 6.519653948 | 4 | 2.40 | 3 | Gravel | 1 | 12 | 2 | Roads, Tracks, Paths | 2 | 13.50 | 3 | 6 | 1 | 2 |
| 415 | 137208 | 932997 | 7.495656627 | 4 | 2.90 | 3 | Gravel | 1 | 12 | 2 | Roads, Tracks, Paths | 2 | 4.22 | 4 | 8 | 2 | 4 |
| 416 | 137219 | 932997 | 7.489590639 | 4 | 2.80 | 3 | Gravel | 1 | 12 | 2 | Roads, Tracks, Paths | 2 | 2.11 | 4 | 8 | 2 | 4 |
| 417 | 137230 | 932997 | 6.216386643 | 4 | 3.10 | 3 | Rock | 1.5 | 18 | 3 | Roads, Tracks, Paths | 2 | 10.03 | 3 | 6 | 1 | 3 |
| 418 | 137240 | 932997 | 3.283164613 | 2 | 2.80 | 3 | Gravel | 1 | 6 | 2 | Roads, Tracks, Paths | 2 | 16.91 | 3 | 6 | 1 | 2 |
| 419 | 137250 | 932998 | 3.192692122 | 2 | 2.50 | 3 | Gravel | 1 | 6 | 2 | Roads, Tracks, Paths | 2 | 23.52 | 3 | 6 | 1 | 2 |
| 420 | 137197 | 933007 | 7.347667794 | 4 | 1.70 | 3 | Gravel | 1 | 12 | 2 | Roads, Tracks, Paths | 2 | 18.80 | 3 | 6 | 1 | 2 |
| 421 | 137197 | 933017 | 7.491459288 | 4 | 0.80 | 2 | Gravel | 1 | 8 | 2 | Roads, Tracks, Paths | 2 | 25.54 | 3 | 6 | 1 | 2 |
| 422 | 137197 | 933028 | 7.49565689 | 4 | 0.60 | 2 | Gravel | 1 | 8 | 2 | Roads, Tracks, Paths | 2 | 34.40 | 3 | 6 | 1 | 2 |
| 423 | 137197 | 933038 | 7.498776462 | 4 | 1.20 | 2 | Gravel | 1 | 8 | 2 | Roads, Tracks, Paths | 2 | 43.84 | 3 | 6 | 1 | 2 |
| 424 | 137197 | 933048 | 7.5087832 | 4 | 0.80 | 2 | Gravel | 1 | 8 | 2 | Roads, Tracks, Paths | 2 | 53.10 | 3 | 6 | 1 | 2 |
| 425 | 137186 | 932997 | 6.891548015 | 4 | 2.50 | 3 | Rock | 1.5 | 18 | 3 | Roads, Tracks, Paths | 2 | 20.73 | 3 | 6 | 1 | 3 |
| 426 | 137175 | 932997 | 7.972298049 | 4 | 1.70 | 3 | Rock | 1.5 | 18 | 3 | Roads, Tracks, Paths | 2 | 28.61 | 3 | 6 | 1 | 3 |
| 427 | 137165 | 932997 | 7.972411924 | 4 | 0.80 | 2 | Gravel | 1 | 8 | 2 | Roads, Tracks, Paths | 2 | 35.97 | 3 | 6 | 1 | 2 |
| 428 | 137155 | 932997 | 7.94950522 | 4 | 0.20 | 1 | Rock | 1.5 | 6 | 2 | Roads, Tracks, Paths | 2 | 44.79 | 3 | 6 | 1 | 2 |
| 429 | 137145 | 932997 | 4.658423674 | 4 | 2.00 | 3 | Gravel | 1 | 12 | 2 | Roads, Tracks, Paths | 2 | 53.79 | 3 | 6 | 1 | 2 |
| 430 | 137250 | 933048 | 7.568408201 | 4 | 1.40 | 2 | Gravel | 1 | 8 | 2 | Roads, Tracks, Paths | 2 | 61.73 | 3 | 6 | 1 | 2 |
| 431 | 137144 | 932946 | 1.004886585 | 1 | 3.80 | 3 | Rock | 1.5 | 4.5 | 1 | Roads, Tracks, Paths | 2 | 58.63 | 3 | 6 | 1 | 1 |
| 432 | 138185 | 932705 | 3.914573404 | 2 | 0.20 | 1 | Rock | 1.5 | 3 | 1 | Roads, Tracks, Paths | 2 | 11.88 | 3 | 6 | 1 | 1 |
| 433 | 138185 | 932695 | 3.909582085 | 2 | 1.20 | 2 | Gravel | 1 | 4 | 1 | Roads, Tracks, Paths | 2 | 2.75 | 4 | 8 | 2 | 2 |
| 434 | 138196 | 932705 | 3.984755723 | 2 | 0.30 | 1 | Gravel | 1 | 2 | 1 | Roads, Tracks, Paths | 2 | 17.16 | 3 | 6 | 1 | 1 |
| 435 | 138185 | 932715 | 4.243610358 | 4 | 0.60 | 2 | Gravel | 1 | 8 | 2 | Roads, Tracks, Paths | 2 | 20.57 | 3 | 6 | 1 | 2 |
| 436 | 138185 | 932726 | 4.988419905 | 4 | 0.70 | 2 | Rock | 1.5 | 12 | 2 | Roads, Tracks, Paths | 2 | 30.57 | 3 | 6 | 1 | 2 |
| 437 | 138185 | 932736 | 5.012257532 | 4 | 0.70 | 2 | Gravel | 1 | 8 | 2 | Roads, Tracks, Paths | 2 | 39.07 | 3 | 6 | 1 | 2 |
| 438 | 138185 | 932746 | 5.019262336 | 4 | 0.80 | 2 | Gravel | 1 | 8 | 2 | Roads, Tracks, Paths | 2 | 48.40 | 3 | 6 | 1 | 2 |
| 439 | 138185 | 932756 | 5.021976693 | 4 | 0.50 | 1 | Gravel | 1 | 4 | 1 | Wind Farm Layout | 3 | 56.97 | 3 | 9 | 2 | 2 |
| 440 | 138174 | 932705 | 3.913281544 | 2 | 0.40 | 1 | Gravel | 1 | 2 | 1 | Roads, Tracks, Paths | 2 | 6.85 | 4 | 8 | 2 | 2 |
| 441 | 138163 | 932705 | 3.904860391 | 2 | 1.00 | 2 | Rock | 1.5 | 6 | 2 | Roads, Tracks, Paths | 2 | 2.84 | 4 | 8 | 2 | 4 |
| 442 | 138153 | 932705 | 3.905699889 | 2 | 1.60 | 3 | Gravel | 1 | 6 | 2 | Roads, Tracks, Paths | 2 | 10.64 | 3 | 6 | 1 | 2 |
| 443 | 138143 | 932705 | 3.912837694 | 2 | 1.30 | 2 | Gravel | 1 | 4 | 1 | Roads, Tracks, Paths | 2 | 19.81 | 3 | 6 | 1 | 1 |
| 444 | 138133 | 932705 | 3.961907534 | 2 | 1.20 | 2 | Gravel | 1 | 4 | 1 | Wind Farm Layout | 3 | 23.37 | 3 | 9 | 2 | 2 |
| 445 | 138238 | 932756 | 5.047450283 | 4 | 0.80 | 2 | Gravel | 1 | 8 | 2 | Roads, Tracks, Paths | 2 | 83.02 | 3 | 6 | 1 | 2 |
| 446 | 137962 | 932171 | 2.247420224 | 2 | 2.50 | 3 | Gravel | 1 | 6 | 2 | Roads, Tracks, Paths | 2 | 11.78 | 3 | 6 | 1 | 2 |
| 447 | 137962 | 932161 | 2.264197513 | 2 | 1.90 | 3 | Gravel | 1 | 6 | 2 | Roads, Tracks, Paths | 2 | 6.97 | 4 | 8 | 2 | 4 |
| 448 | 137961 | 932150 | 2.252579871 | 2 | 2.50 | 3 | Gravel | 1 | 6 | 2 | Roads, Tracks, Paths | 2 | 5.86 | 4 | 8 | 2 | 4 |
| 449 | 137961 | 932140 | 2.262682086 | 2 | 2.50 | 3 | Gravel | 1 | 6 | 2 | Roads, Tracks, Paths | 2 | 14.49 | 3 | 6 | 1 | 2 |
| 450 | 137961 | 932130 | 2.245185358 | 2 | 2.60 | 3 | Gravel | 1 | 6 | 2 | Roads, Tracks, Paths | 2 | 23.44 | 3 | 6 | 1 | 2 |
| 451 | 137961 | 932120 | 2.378224014 | 2 | 2.50 | 3 | Gravel | 1 | 6 | 2 | Roads, Tracks, Paths | 2 | 32.45 | 3 | 6 | 1 | 2 |
| 452 | 137973 | 932171 | 2.264670519 | 2 | 2.50 | 3 | Gravel | 1 | 6 | 2 | Roads, Tracks, Paths | 2 | 21.53 | 3 | 6 | 1 | 2 |
| 453 | 137984 | 932171 | 2.255354332 | 2 | 3.00 | 3 | Gravel | 1 | 6 | 2 | Roads, Tracks, Paths | 2 | 31.14 | 3 | 6 | 1 | 2 |
| 454 | 137995 | 932171 | 2.249947857 | 2 | 2.80 | 3 | Gravel | 1 | 6 | 2 | Roads, Tracks, Paths | 2 | 41.62 | 3 | 6 | 1 | 2 |
| 455 | 138005 | 932171 | 2.215783943 | 2 | 2.40 | 3 | Gravel | 1 | 6 | 2 | Roads, Tracks, Paths | 2 | 51.09 | 3 | 6 | 1 | 2 |
| 456 | 138015 | 932172 | 2.152571806 | 2 | 2.90 | 3 | Gravel | 1 | 6 | 2 | Roads, Tracks, Paths | 2 | 60.30 | 3 | 6 | 1 | 2 |
| 457 | 137962 | 932181 | 2.239062816 | 2 | 3.50 | 3 | Gravel | 1 | 6 | 2 | Roads, Tracks, Paths | 2 | 16.44 | 3 | 6 | 1 | 2 |
| 458 | 137962 | 932191 | 2.265782152 | 2 | 2.40 | 3 | Gravel | 1 | 6 | 2 | Roads, Tracks, Paths | 2 | 21.02 | 3 | 6 | 1 | 2 |
| 459 | 137962 | 932202 | 2.160009428 | 2 | 2.50 | 3 | Gravel | 1 | 6 | 2 | Roads, Tracks, Paths | 2 | 28.04 | 3 | 6 | 1 | 2 |
| 460 | 137962 | 932212 | 2.139752626 | 2 | 1.60 | 3 | Gravel | 1 | 6 | 2 | Roads, Tracks, Paths | 2 | 36.60 | 3 | 6 | 1 | 2 |
| 461 | 137962 | 932222 | 2.131230826 | 2 | 2.40 | 3 | Gravel | 1 | 6 | 2 | Wind Farm Layout | 3 | 34.81 | 3 | 9 | 2 | 4 |
| 462 | 137951 | 932171 | 2.248228055 | 2 | 2.30 | 3 | Rock | 1.5 | 9 | 2 | Roads, Tracks, Paths | 2 | 2.06 | 4 | 8 | 2 | 4 |
| 463 | 137940 | 932171 | 2.261847133 | 2 | 1.80 | 3 | Gravel | 1 | 6 | 2 | Wind Farm Layout | 3 | 4.39 | 4 | 12 | 2 | 4 |
| 464 | 137930 | 932171 | 2.252625299 | 2 | 1.50 | 2 | Gravel | 1 | 4 | 1 | Wind Farm Layout | 3 | 0.04 | 4 | 12 | 2 | 2 |
| 465 | 137920 | 932171 | 2.260723511 | 2 | 1.70 | 3 | Gravel | 1 | 6 | 2 | Roads, Tracks, Paths | 2 | 2.48 | 4 | 8 | 2 | 4 |
| 466 | 137910 | 932171 | 2.232607419 | 2 | 1.50 | 2 | Gravel | 1 | 4 | 1 | Roads, Tracks, Paths | 2 | 7.13 | 4 | 8 | 2 | 2 |
| 467 | 138015 | 932222 | 2.235864102 | 2 | 1.60 | 3 | Gravel | 1 | 6 | 2 | Wind Farm Layout | 3 | 64.91 | 3 | 9 | 2 | 4 |
| 468 | 138015 | 932119 | 2.406315052 | 2 | 2.50 | 3 | Gravel | 1 | 6 | 2 | Roads, Tracks, Paths | 2 | 67.27 | 3 | 6 | 1 | 2 |
| 469 | 137909 | 932116 | 2.276265554 | 2 | 2.00 | 3 | Gravel | 1 | 6 | 2 | Roads, Tracks, Paths | 2 | 11.65 | 3 | 6 | 1 | 2 |
| 470 | 137911 | 932223 | 2.246708577 | 2 | 1.40 | 2 | Gravel | 1 | 4 | 1 | Wind Farm Layout | 3 | 5.99 | 4 | 12 | 2 | 2 |
| 471 | 137052 | 931854 | 1.882999875 | 1 | 0.40 | 1 | Gravel | 1 | 1 | 1 | Wind Farm Layout | 3 | 8.43 | 4 | 12 | 2 | 2 |
| 472 | 137087 | 931906 | 1.236157327 | 1 | 0.70 | 2 | Gravel | 1 | 2 | 1 | Wind Farm Layout | 3 | 5.27 | 4 | 12 | 2 | 2 |
| 473 | 137097 | 931906 | 1.261520746 | 1 | 0.60 | 2 | Gravel | 1 | 2 | 1 | Wind Farm Layout | 3 | 2.16 | 4 | 12 | 2 | 2 |
| 474 | 137107 | 931907 | 1.255305781 | 1 | 0.50 | 1 | Gravel | 1 | 1 | 1 | Wind Farm Layout | 3 | 0.90 | 4 | 12 | 2 | 2 |
| 475 | 137054 | 931937 | 1.175198747 | 1 | 1.70 | 3 | Gravel | 1 | 3 | 1 | Roads, Tracks, Paths | 2 | 24.43 | 3 | 6 | 1 | 1 |
| 476 | 137054 | 931947 | 1.211568183 | 1 | 1.70 | 3 | Gravel | 1 | 3 | 1 | Roads, Tracks, Paths | 2 | 32.80 | 3 | 6 | 1 | 1 |
| 477 | 137054 | 931957 | 1.175538926 | 1 | 2.10 | 3 | Gravel | 1 | 3 | 1 | Roads, Tracks, Paths | 2 | 41.59 | 3 | 6 | 1 | 1 |
| 478 | 137107 | 931957 | 1.175296886 | 1 | 1.00 | 2 | Gravel | 1 | 2 | 1 | Roads, Tracks, Paths | 2 | 46.99 | 3 | 6 | 1 | 1 |
| 479 | 137107 | 931854 | 1.679109171 | 1 | 0.70 | 2 | Gravel | 1 | 2 | 1 | Wind Farm Layout | 3 | 11.73 | 3 | 9 | 2 | 2 |
| 480 | 137001 | 931855 | 2.229257455 | 2 | 0.40 | 1 | Gravel | 1 | 2 | 1 | Wind Farm Layout | 3 | 4.75 | 4 | 12 | 2 | 2 |
| 481 | 136837 | 932330 | 0.848451319 | 1 | 1.20 | 2 | Gravel | 1 | 2 | 1 | Roads, Tracks, Paths | 2 | 12.08 | 3 | 6 | 1 | 1 |
| 482 | 136837 | 932320 | 0.861116246 | 1 | 1.20 | 2 | Rock | 1.5 | 3 | 1 | Roads, Tracks, Paths | 2 | 20.00 | 3 | 6 | 1 | 1 |
| 483 | 136836 | 932309 | 0.869144269 | 1 | 0.80 | 2 | Rock | 1.5 | 3 | 1 | Roads, Tracks, Paths | 2 | 28.10 | 3 | 6 | 1 | 1 |
| 484 | 136836 | 932299 | 0.859858394 | 1 | 0.30 | 1 | Rock | 1.5 | 1.5 | 1 | Roads, Tracks, Paths | 2 | 35.99 | 3 | 6 | 1 | 1 |
| 485 | 136836 | 932289 | 1.468549695 | 1 | 0.10 | 1 | Rock | 1.5 | 1.5 | 1 | Roads, Tracks, Paths | 2 | 44.60 | 3 | 6 | 1 | 1 |
| 486 | 136836 | 932279 | 2.526040302 | 2 | 0.10 | 1 | Rock | 1.5 | 3 | 1 | Roads, Tracks, Paths | 2 | 53.69 | 3 | 6 | 1 | 1 |
| 487 | 136848 | 932330 | 0.722809166 | 1 | 1.20 | 2 | Gravel | 1 | 2 | 1 | Roads, Tracks, Paths | 2 | 4.93 | 4 | 8 | 2 | 2 |
| 488 | 136859 | 932330 | 0.595516987 | 1 | 1.50 | 2 | Gravel | 1 | 2 | 1 | Roads, Tracks, Paths | 2 | 1.20 | 4 | 8 | 2 | 2 |
| 489 | 136870 | 932330 | 0.544897659 | 1 | 1.20 | 2 | Gravel | 1 | 2 | 1 | Roads, Tracks, Paths | 2 | 7.65 | 4 | 8 | 2 | 2 |
| 490 | 136880 | 932330 | 0.672732941 | 1 | 1.60 | 3 | Gravel | 1 | 3 | 1 | Roads, Tracks, Paths | 2 | 15.32 | 3 | 6 | 1 | 1 |
| 491 | 136890 | 932331 | 0.86104618 | 1 | 1.70 | 3 | Gravel | 1 | 3 | 1 | Roads, Tracks, Paths | 2 | 22.52 | 3 | 6 | 1 | 1 |
| 492 | 136837 | 932340 | 0.633380661 | 1 | 1.10 | 2 | Gravel | 1 | 2 | 1 | Roads, Tracks, Paths | 2 | 4.52 | 4 | 8 | 2 | 2 |
| 493 | 136837 | 932350 | 0.570788258 | 1 | 1.50 | 2 | Gravel | 1 | 2 | 1 | Roads, Tracks, Paths | 2 | 0.48 | 4 | 8 | 2 | 2 |
| 494 | 136837 | 932361 | 0.568809083 | 1 | 1.50 | 2 | Rock | 1.5 | 3 | 1 | Roads, Tracks, Paths | 2 | 7.56 | 4 | 8 | 2 | 2 |
| 495 | 136837 | 932371 | 0.554484022 | 1 | 1.90 | 3 | Gravel | 1 | 3 | 1 | Roads, Tracks, Paths | 2 | 14.38 | 3 | 6 | 1 | 1 |
| 496 | 136837 | 932381 | 0.756134445 | 1 | 1.60 | 3 | Rock | 1.5 | 4.5 | 1 | Roads, Tracks, Paths | 2 | 20.79 | 3 | 6 | 1 | 1 |
| 497 | 136826 | 932330 | 0.86504658 | 1 | 1.00 | 2 | Gravel | 1 | 2 | 1 | Roads, Tracks, Paths | 2 | 19.05 | 3 | 6 | 1 | 1 |
| 498 | 136815 | 932330 | 0.862732181 | 1 | 0.30 | 1 | Gravel | 1 | 1 | 1 | Roads, Tracks, Paths | 2 | 26.12 | 3 | 6 | 1 | 1 |
| 499 | 136805 | 932330 | 0.869979492 | 1 | 0.10 | 1 | Rock | 1.5 | 1.5 | 1 | Roads, Tracks, Paths | 2 | 34.37 | 3 | 6 | 1 | 1 |
| 500 | 136795 | 932330 | 1.978802596 | 1 | 0.30 | 1 | Rock | 1.5 | 1.5 | 1 | Roads, Tracks, Paths | 2 | 43.62 | 3 | 6 | 1 | 1 |
| 501 | 136785 | 932330 | 3.105344491 | 2 | 1.20 | 2 | Gravel | 1 | 4 | 1 | Water Feature Minor | 6 | 36.64 | 3 | 18 | 3 | 3 |
| 502 | 136890 | 932381 | 1.0921006 | 1 | 2.80 | 3 | Gravel | 1 | 3 | 1 | Wind Farm Layout | 3 | 7.44 | 4 | 12 | 2 | 2 |
| 503 | 136890 | 932278 | 2.524702035 | 2 | 1.70 | 3 | Gravel | 1 | 6 | 2 | Roads, Tracks, Paths | 2 | 58.64 | 3 | 6 | 1 | 2 |
| 504 | 136784 | 932279 | 4.686089777 | 4 | 0.20 | 1 | Gravel | 1 | 4 | 1 | Water Feature Minor | 6 | 15.95 | 3 | 18 | 3 | 3 |
| 505 | 136786 | 932382 | 4.782537704 | 4 | 1.50 | 2 | Gravel | 1 | 8 | 2 | Water Feature Minor | 6 | 15.56 | 3 | 18 | 3 | 6 |
| 506 | 137459 | 931647 | 4.63233009 | 4 | 0.30 | 1 | Gravel | 1 | 4 | 1 | Roads, Tracks, Paths | 2 | 12.26 | 3 | 6 | 1 | 1 |
| 507 | 137459 | 931637 | 1.86694596 | 1 | 0.40 | 1 | Gravel | 1 | 1 | 1 | Roads, Tracks, Paths | 2 | 11.32 | 3 | 6 | 1 | 1 |
| 508 | 137458 | 931626 | 2.273173472 | 2 | 0.30 | 1 | Gravel | 1 | 2 | 1 | Roads, Tracks, Paths | 2 | 11.16 | 3 | 6 | 1 | 1 |

# 3242 - Stornoway Wind Farm - PSRA - Tabulated Peat Probe Data

| ID | X | Y | SLOPE | Slope Co-efficient | PEAT DEPTH | Peat Co-efficient | Gen Substrate | Substrate Co-eff. | Risk Rating Coefficient | Risk Rating Normalisation | Receptor | Receptor Co-eff. | Distance | Receptor Dist Co-eff. | Impact Rating | Impact Rating Normalisation | Hazard Ranking |
|---|---|---|---|---|---|---|---|---|---|---|---|---|---|---|---|---|---|
| S09 | 137458 | 931616 | 2.278274448 | 2 | 0.40 | 1 | Gravel | 1 | 2 | 1 | Roads, Tracks, Paths | 2 | 16.63 | 3 | 6 | 1 | 1 |
| S10 | 137458 | 931606 | 2.276025928 | 2 | 0.40 | 1 | Gravel | 1 | 2 | 1 | Roads, Tracks, Paths | 2 | 25.22 | 3 | 6 | 1 | 1 |
| S11 | 137470 | 931647 | 3.552192347 | 2 | 0.40 | 1 | Gravel | 1 | 2 | 1 | Roads, Tracks, Paths | 2 | 1.35 | 4 | 8 | 2 | 2 |
| S12 | 137481 | 931647 | 3.210909776 | 2 | 0.40 | 1 | Gravel | 1 | 2 | 1 | Roads, Tracks, Paths | 2 | 9.46 | 4 | 8 | 2 | 2 |
| S13 | 137502 | 931647 | 4.145058752 | 4 | 0.60 | 2 | Gravel | 1 | 8 | 2 | Roads, Tracks, Paths | 2 | 8.29 | 4 | 8 | 2 | 4 |
| S14 | 137512 | 931648 | 4.13826971 | 4 | 0.70 | 2 | Gravel | 1 | 8 | 2 | Roads, Tracks, Paths | 2 | 7.23 | 4 | 8 | 2 | 4 |
| S15 | 137459 | 931657 | 4.875229306 | 4 | 0.20 | 1 | Gravel | 1 | 4 | 1 | Roads, Tracks, Paths | 2 | 13.03 | 3 | 6 | 1 | 1 |
| S16 | 137459 | 931667 | 5.620293278 | 4 | 0.50 | 1 | Gravel | 1 | 4 | 1 | Roads, Tracks, Paths | 2 | 15.66 | 3 | 6 | 1 | 1 |
| S17 | 137459 | 931678 | 5.564600584 | 4 | 0.40 | 1 | Gravel | 1 | 4 | 1 | Roads, Tracks, Paths | 2 | 23.47 | 3 | 6 | 1 | 1 |
| S18 | 137459 | 931688 | 4.857748875 | 4 | 1.00 | 2 | Gravel | 1 | 8 | 2 | Roads, Tracks, Paths | 2 | 32.75 | 3 | 6 | 1 | 2 |
| S19 | 137459 | 931698 | 4.729566364 | 4 | 1.40 | 2 | Gravel | 1 | 8 | 2 | Water Feature Minor | 6 | 28.30 | 3 | 18 | 3 | 6 |
| S20 | 137448 | 931647 | 4.806935001 | 4 | 0.30 | 1 | Gravel | 1 | 4 | 1 | Roads, Tracks, Paths | 2 | 23.37 | 3 | 6 | 1 | 1 |
| S21 | 137437 | 931647 | 4.845031208 | 4 | 0.30 | 1 | Gravel | 1 | 4 | 1 | Roads, Tracks, Paths | 2 | 33.85 | 3 | 6 | 1 | 1 |
| S22 | 137427 | 931647 | 4.815209365 | 4 | 0.40 | 1 | Gravel | 1 | 4 | 1 | Roads, Tracks, Paths | 2 | 43.65 | 3 | 6 | 1 | 1 |
| S23 | 137417 | 931647 | 4.844294928 | 4 | 0.20 | 1 | Gravel | 1 | 4 | 1 | Roads, Tracks, Paths | 2 | 53.97 | 3 | 6 | 1 | 1 |
| S24 | 137407 | 931647 | 4.816009597 | 4 | 0.40 | 1 | Gravel | 1 | 4 | 1 | Roads, Tracks, Paths | 2 | 63.95 | 3 | 6 | 1 | 1 |
| S25 | 137512 | 931698 | 5.554506838 | 4 | 0.90 | 2 | Rock | 1.5 | 12 | 2 | Water Feature Minor | 6 | 30.46 | 3 | 18 | 3 | 6 |
| S26 | 137512 | 931595 | 1.171218387 | 1 | 0.40 | 1 | Gravel | 1 | 1 | 1 | Roads, Tracks, Paths | 2 | 29.33 | 3 | 6 | 1 | 1 |
| S27 | 137408 | 931699 | 4.816120401 | 4 | 1.50 | 2 | Gravel | 1 | 8 | 2 | Water Feature Minor | 6 | 23.23 | 3 | 18 | 3 | 6 |
| S28 | 136504 | 931093 | 2.95686707 | 2 | 2.90 | 3 | Rock | 1.5 | 9 | 2 | Roads, Tracks, Paths | 2 | 12.26 | 3 | 6 | 1 | 2 |
| S29 | 136504 | 931083 | 1.931766569 | 1 | 2.70 | 3 | Gravel | 1 | 3 | 1 | Roads, Tracks, Paths | 2 | 13.85 | 3 | 6 | 1 | 1 |
| S30 | 136515 | 931093 | 2.922598658 | 2 | 2.80 | 3 | Gravel | 1 | 6 | 2 | Roads, Tracks, Paths | 2 | 1.43 | 4 | 8 | 2 | 4 |
| S31 | 136526 | 931093 | 2.931553163 | 2 | 2.50 | 3 | Gravel | 1 | 6 | 2 | Roads, Tracks, Paths | 2 | 9.30 | 4 | 8 | 2 | 4 |
| S32 | 136537 | 931093 | 2.940477857 | 2 | 2.30 | 3 | Gravel | 1 | 6 | 2 | Wind Farm Layout | 3 | 10.20 | 3 | 9 | 2 | 4 |
| S33 | 136504 | 931103 | 2.920540623 | 2 | 3.30 | 3 | Rock | 1.5 | 9 | 2 | Roads, Tracks, Paths | 2 | 10.65 | 3 | 6 | 1 | 2 |
| S34 | 136504 | 931113 | 2.942095473 | 2 | 3.60 | 3 | Rock | 1.5 | 9 | 2 | Roads, Tracks, Paths | 2 | 11.59 | 3 | 6 | 1 | 2 |
| S35 | 136504 | 931124 | 2.374519386 | 2 | 3.90 | 3 | Rock | 1.5 | 9 | 2 | Roads, Tracks, Paths | 2 | 19.50 | 3 | 6 | 1 | 2 |
| S36 | 136504 | 931134 | 2.762393671 | 2 | 3.70 | 3 | Gravel | 1 | 6 | 2 | Roads, Tracks, Paths | 2 | 29.06 | 3 | 6 | 1 | 2 |
| S37 | 136504 | 931144 | 2.769133503 | 2 | 3.00 | 3 | Gravel | 1 | 6 | 2 | Roads, Tracks, Paths | 2 | 38.54 | 3 | 6 | 1 | 2 |
| S38 | 136493 | 931093 | 1.709448842 | 1 | 3.20 | 3 | Gravel | 1 | 3 | 1 | Roads, Tracks, Paths | 2 | 23.22 | 3 | 6 | 1 | 1 |
| S39 | 136482 | 931093 | 0.316039871 | 1 | 3.30 | 3 | Rock | 1.5 | 4.5 | 1 | Roads, Tracks, Paths | 2 | 33.57 | 3 | 6 | 1 | 1 |
| S40 | 136472 | 931093 | 0.269710094 | 1 | 3.60 | 3 | Gravel | 1 | 3 | 1 | Roads, Tracks, Paths | 2 | 43.33 | 3 | 6 | 1 | 1 |
| S41 | 136462 | 931093 | 0.269189954 | 1 | 4.10 | 3 | Rock | 1.5 | 4.5 | 1 | Roads, Tracks, Paths | 2 | 53.52 | 3 | 6 | 1 | 1 |
| S42 | 136452 | 931093 | 0.517363217 | 1 | 4.20 | 3 | Not Proven | 2 | 6 | 2 | Roads, Tracks, Paths | 2 | 63.42 | 3 | 6 | 1 | 2 |
| S43 | 136557 | 931144 | 3.195790588 | 2 | 3.90 | 3 | Gravel | 1 | 6 | 2 | Roads, Tracks, Paths | 2 | 29.99 | 3 | 6 | 1 | 2 |
| S44 | 136453 | 931145 | 1.943920901 | 1 | 2.60 | 3 | Gravel | 1 | 3 | 1 | Roads, Tracks, Paths | 2 | 71.45 | 3 | 6 | 1 | 1 |
| S45 | 137085 | 931096 | 1.270192612 | 1 | 0.90 | 2 | Gravel | 1 | 2 | 1 | Roads, Tracks, Paths | 2 | 12.26 | 3 | 6 | 1 | 1 |
| S46 | 137085 | 931086 | 2.091964601 | 2 | 1.20 | 2 | Gravel | 1 | 4 | 1 | Roads, Tracks, Paths | 2 | 14.42 | 3 | 6 | 1 | 1 |
| S47 | 137084 | 931075 | 2.002360332 | 2 | 1.70 | 3 | Gravel | 1 | 6 | 2 | Roads, Tracks, Paths | 2 | 18.50 | 3 | 6 | 1 | 2 |
| S48 | 137084 | 931065 | 2.400336211 | 2 | 1.60 | 3 | Gravel | 1 | 6 | 2 | Roads, Tracks, Paths | 2 | 25.94 | 3 | 6 | 1 | 2 |
| S49 | 137084 | 931055 | 3.583369945 | 2 | 1.80 | 3 | Gravel | 1 | 6 | 2 | Roads, Tracks, Paths | 2 | 34.80 | 3 | 6 | 1 | 2 |
| S50 | 137084 | 931045 | 4.196955802 | 4 | 1.80 | 3 | Gravel | 1 | 12 | 2 | Water Feature Minor | 6 | 26.16 | 3 | 18 | 3 | 6 |
| S51 | 137096 | 931096 | 1.022393306 | 1 | 1.10 | 2 | Gravel | 1 | 2 | 1 | Roads, Tracks, Paths | 2 | 1.53 | 4 | 8 | 2 | 2 |
| S52 | 137107 | 931096 | 1.776581656 | 1 | 0.90 | 2 | Gravel | 1 | 2 | 1 | Roads, Tracks, Paths | 2 | 8.21 | 4 | 8 | 2 | 2 |
| S53 | 137118 | 931096 | 2.033110431 | 2 | 1.10 | 2 | Gravel | 1 | 4 | 1 | Roads, Tracks, Paths | 2 | 5.87 | 4 | 8 | 2 | 2 |
| S54 | 137128 | 931096 | 2.328111982 | 2 | 1.00 | 2 | Gravel | 1 | 4 | 1 | Roads, Tracks, Paths | 2 | 3.86 | 4 | 8 | 2 | 2 |
| S55 | 137138 | 931097 | 2.573241309 | 2 | 1.20 | 2 | Gravel | 1 | 4 | 1 | Roads, Tracks, Paths | 2 | 2.06 | 4 | 8 | 2 | 2 |
| S56 | 137085 | 931106 | 2.542058469 | 2 | 0.80 | 2 | Gravel | 1 | 4 | 1 | Wind Farm Layout | 3 | 5.14 | 4 | 12 | 2 | 2 |
| S57 | 137085 | 931116 | 2.442518988 | 2 | 1.00 | 2 | Gravel | 1 | 4 | 1 | Wind Farm Layout | 3 | 4.90 | 4 | 12 | 2 | 2 |
| S58 | 137085 | 931127 | 2.420121821 | 2 | 1.10 | 2 | Gravel | 1 | 4 | 1 | Roads, Tracks, Paths | 2 | 13.95 | 3 | 6 | 1 | 1 |
| S59 | 137074 | 931096 | 1.601508273 | 1 | 0.90 | 2 | Gravel | 1 | 2 | 1 | Wind Farm Layout | 3 | 13.19 | 3 | 9 | 2 | 2 |
| S60 | 137063 | 931096 | 1.984086748 | 1 | 1.10 | 2 | Gravel | 1 | 2 | 1 | Wind Farm Layout | 3 | 14.41 | 3 | 9 | 2 | 2 |
| S61 | 137053 | 931096 | 2.097292109 | 2 | 1.00 | 2 | Gravel | 1 | 4 | 1 | Wind Farm Layout | 3 | 17.59 | 3 | 9 | 2 | 2 |
| S62 | 137043 | 931096 | 2.331061812 | 2 | 0.90 | 2 | Gravel | 1 | 4 | 1 | Wind Farm Layout | 3 | 20.75 | 3 | 9 | 2 | 2 |
| S63 | 137033 | 931096 | 2.435898167 | 2 | 0.80 | 2 | Gravel | 1 | 4 | 1 | Wind Farm Layout | 3 | 23.95 | 3 | 9 | 2 | 2 |
| S64 | 137138 | 931044 | 2.818431318 | 2 | 1.90 | 3 | Gravel | 1 | 6 | 2 | Water Feature Minor | 6 | 12.66 | 3 | 18 | 3 | 6 |
| S65 | 137032 | 931045 | 2.673224393 | 2 | 1.70 | 3 | Rock | 1.5 | 9 | 2 | Water Feature Minor | 6 | 34.80 | 3 | 18 | 3 | 6 |
| S66 | 137745 | 931334 | 5.61731139 | 4 | 1.20 | 2 | Gravel | 1 | 8 | 2 | Roads, Tracks, Paths | 2 | 12.06 | 3 | 6 | 1 | 2 |
| S67 | 137745 | 931324 | 6.014216526 | 4 | 1.10 | 2 | Gravel | 1 | 8 | 2 | Roads, Tracks, Paths | 2 | 21.72 | 3 | 6 | 1 | 2 |
| S68 | 137744 | 931313 | 6.007405674 | 4 | 1.20 | 2 | Gravel | 1 | 8 | 2 | Roads, Tracks, Paths | 2 | 31.47 | 3 | 6 | 1 | 2 |
| S69 | 137744 | 931303 | 5.878476117 | 4 | 0.90 | 2 | Gravel | 1 | 8 | 2 | Water Feature Minor | 6 | 30.35 | 3 | 18 | 3 | 6 |
| S70 | 137744 | 931293 | 5.745148277 | 4 | 0.70 | 2 | Gravel | 1 | 8 | 2 | Water Feature Minor | 6 | 20.25 | 3 | 18 | 3 | 6 |
| S71 | 137744 | 931283 | 6.272990104 | 4 | 1.50 | 2 | Gravel | 1 | 8 | 2 | Water Feature Minor | 6 | 10.40 | 3 | 18 | 3 | 6 |
| S72 | 137756 | 931334 | 5.980872296 | 4 | 0.90 | 2 | Gravel | 1 | 8 | 2 | Roads, Tracks, Paths | 2 | 7.97 | 4 | 8 | 2 | 4 |
| S73 | 137767 | 931334 | 7.273460341 | 4 | 0.60 | 2 | Rock | 1.5 | 12 | 2 | Roads, Tracks, Paths | 2 | 8.50 | 4 | 8 | 2 | 4 |
| S74 | 137778 | 931334 | 12.19974374 | 6 | 0.70 | 2 | Rock | 1.5 | 18 | 3 | Roads, Tracks, Paths | 2 | 18.33 | 3 | 6 | 1 | 3 |
| S75 | 137788 | 931334 | 9.138042416 | 6 | 0.40 | 1 | Gravel | 1 | 6 | 2 | Roads, Tracks, Paths | 2 | 27.73 | 3 | 6 | 1 | 2 |
| S76 | 137798 | 931335 | 4.165981843 | 4 | 0.40 | 1 | Rock | 1.5 | 6 | 2 | Roads, Tracks, Paths | 2 | 36.60 | 3 | 6 | 1 | 2 |
| S77 | 137745 | 931344 | 3.281103612 | 2 | 0.90 | 2 | Gravel | 1 | 4 | 1 | Roads, Tracks, Paths | 2 | 2.88 | 4 | 8 | 2 | 2 |
| S78 | 137745 | 931354 | 1.774524861 | 1 | 0.80 | 2 | Gravel | 1 | 2 | 1 | Roads, Tracks, Paths | 2 | 6.36 | 4 | 8 | 2 | 2 |
| S79 | 137745 | 931365 | 2.316760663 | 2 | 0.60 | 2 | Gravel | 1 | 4 | 1 | Wind Farm Layout | 3 | 3.65 | 4 | 12 | 2 | 2 |
| S80 | 137744 | 931375 | 2.272495353 | 2 | 0.30 | 1 | Gravel | 1 | 2 | 1 | Wind Farm Layout | 3 | 0.36 | 4 | 12 | 2 | 2 |
| S81 | 137745 | 931385 | 2.306767562 | 2 | 0.50 | 1 | Rock | 1.5 | 3 | 1 | Roads, Tracks, Paths | 2 | 1.37 | 4 | 8 | 2 | 2 |
| S82 | 137734 | 931334 | 4.317687952 | 4 | 0.90 | 2 | Gravel | 1 | 8 | 2 | Roads, Tracks, Paths | 2 | 15.86 | 3 | 6 | 1 | 2 |
| S83 | 137723 | 931334 | 3.318226964 | 2 | 0.60 | 2 | Gravel | 1 | 4 | 1 | Roads, Tracks, Paths | 2 | 19.78 | 3 | 6 | 1 | 1 |
| S84 | 137713 | 931334 | 3.037194659 | 2 | 0.70 | 2 | Gravel | 1 | 4 | 1 | Roads, Tracks, Paths | 2 | 26.30 | 3 | 6 | 1 | 1 |
| S85 | 137703 | 931334 | 3.035986558 | 2 | 0.60 | 2 | Gravel | 1 | 4 | 1 | Roads, Tracks, Paths | 2 | 34.70 | 3 | 6 | 1 | 1 |
| S86 | 137693 | 931334 | 3.038936345 | 2 | 0.80 | 2 | Gravel | 1 | 4 | 1 | Roads, Tracks, Paths | 2 | 43.70 | 3 | 6 | 1 | 1 |
| S87 | 137798 | 931385 | 3.61558592 | 2 | 0.90 | 2 | Rock | 1.5 | 6 | 2 | Roads, Tracks, Paths | 2 | 18.44 | 3 | 6 | 1 | 2 |
| S88 | 137798 | 931282 | 2.569197953 | 2 | 1.70 | 3 | Gravel | 1 | 6 | 2 | Water Feature Minor | 6 | 8.70 | 4 | 24 | 3 | 6 |
| S89 | 137692 | 931283 | 5.308520735 | 4 | 0.20 | 1 | Rock | 1.5 | 6 | 2 | Water Feature Minor | 6 | 9.79 | 4 | 24 | 3 | 6 |
| S90 | 137694 | 931387 | 2.371869149 | 2 | 0.90 | 2 | Gravel | 1 | 4 | 1 | Wind Farm Layout | 3 | 42.49 | 3 | 9 | 2 | 2 |
| S91 | 136256 | 931758 | 2.356210151 | 2 | 0.40 | 1 | Gravel | 1 | 2 | 1 | Roads, Tracks, Paths | 2 | 12.29 | 3 | 6 | 1 | 1 |
| S92 | 136256 | 931748 | 2.34991169 | 2 | 0.40 | 1 | Gravel | 1 | 2 | 1 | Roads, Tracks, Paths | 2 | 12.63 | 3 | 6 | 1 | 1 |
| S93 | 136255 | 931737 | 2.959374731 | 2 | 0.40 | 1 | Gravel | 1 | 2 | 1 | Roads, Tracks, Paths | 2 | 15.57 | 3 | 6 | 1 | 1 |
| S94 | 136255 | 931727 | 6.859206545 | 4 | 0.40 | 1 | Gravel | 1 | 4 | 1 | Roads, Tracks, Paths | 2 | 22.89 | 3 | 6 | 1 | 1 |
| S95 | 136255 | 931717 | 7.151686553 | 4 | 0.60 | 2 | Gravel | 1 | 8 | 2 | Roads, Tracks, Paths | 2 | 31.83 | 3 | 6 | 1 | 2 |
| S96 | 136255 | 931707 | 7.23185768 | 4 | 0.30 | 1 | Gravel | 1 | 4 | 1 | Roads, Tracks, Paths | 2 | 41.29 | 3 | 6 | 1 | 1 |
| S97 | 136267 | 931758 | 2.349887041 | 2 | 0.50 | 1 | Gravel | 1 | 2 | 1 | Roads, Tracks, Paths | 2 | 1.34 | 4 | 8 | 2 | 2 |
| S98 | 136278 | 931758 | 2.349902535 | 2 | 0.70 | 2 | Gravel | 1 | 4 | 1 | Roads, Tracks, Paths | 2 | 9.52 | 4 | 8 | 2 | 2 |
| S99 | 136299 | 931758 | 2.350114184 | 2 | 0.60 | 2 | Gravel | 1 | 4 | 1 | Roads, Tracks, Paths | 2 | 11.46 | 3 | 6 | 1 | 1 |
| S00 | 136309 | 931759 | 2.35474186 | 2 | 0.60 | 2 | Gravel | 1 | 4 | 1 | Roads, Tracks, Paths | 2 | 11.35 | 3 | 6 | 1 | 1 |
| S01 | 136256 | 931768 | 2.348885347 | 2 | 0.70 | 2 | Gravel | 1 | 4 | 1 | Wind Farm Layout | 3 | 4.36 | 4 | 12 | 2 | 2 |
| S02 | 136256 | 931789 | 2.349538326 | 2 | 0.80 | 2 | Rock | 1.5 | 6 | 2 | Wind Farm Layout | 3 | 16.53 | 3 | 9 | 2 | 4 |
| S03 | 136256 | 931799 | 2.362654782 | 2 | 1.40 | 2 | Gravel | 1 | 4 | 1 | Roads, Tracks, Paths | 2 | 26.23 | 3 | 6 | 1 | 1 |
| S04 | 136256 | 931809 | 2.349889393 | 2 | 1.10 | 2 | Gravel | 1 | 4 | 1 | Roads, Tracks, Paths | 2 | 35.42 | 3 | 6 | 1 | 1 |
| S05 | 136245 | 931758 | 2.432784116 | 2 | 0.40 | 1 | Gravel | 1 | 2 | 1 | Wind Farm Layout | 3 | 12.83 | 3 | 9 | 2 | 2 |
| S06 | 136224 | 931758 | 3.2069628 | 2 | 0.60 | 2 | Gravel | 1 | 4 | 1 | Wind Farm Layout | 3 | 10.96 | 3 | 9 | 2 | 2 |
| S07 | 136214 | 931758 | 3.097898251 | 2 | 0.70 | 2 | Gravel | 1 | 4 | 1 | Wind Farm Layout | 3 | 9.85 | 4 | 12 | 2 | 2 |
| S08 | 136204 | 931758 | 2.445672372 | 2 | 0.60 | 2 | Gravel | 1 | 4 | 1 | Wind Farm Layout | 3 | 8.92 | 4 | 12 | 2 | 2 |
| S09 | 136309 | 931809 | 2.349731981 | 2 | 0.80 | 2 | Gravel | 1 | 4 | 1 | Roads, Tracks, Paths | 2 | 31.99 | 3 | 6 | 1 | 1 |
| S10 | 136309 | 931706 | 7.432013569 | 4 | 0.70 | 2 | Gravel | 1 | 8 | 2 | Roads, Tracks, Paths | 2 | 40.87 | 3 | 6 | 1 | 2 |
| S11 | 136203 | 931707 | 6.608246083 | 4 | 0.20 | 1 | Rock | 1.5 | 6 | 2 | Wind Farm Layout | 3 | 59.81 | 3 | 9 | 2 | 4 |
| S12 | 136205 | 931810 | 3.220732608 | 2 | 1.60 | 3 | Gravel | 1 | 6 | 2 | Wind Farm Layout | 3 | 41.96 | 3 | 9 | 2 | 4 |
| S13 | 135974 | 931083 | 3.131504733 | 2 | 2.10 | 3 | Gravel | 1 | 6 | 2 | Roads, Tracks, Paths | 2 | 12.13 | 3 | 6 | 1 | 2 |
| S14 | 135974 | 931073 | 3.186859779 | 2 | 2.30 | 3 | Gravel | 1 | 6 | 2 | Roads, Tracks, Paths | 2 | 19.13 | 3 | 6 | 1 | 2 |
| S15 | 135973 | 931052 | 3.352004119 | 2 | 2.30 | 3 | Gravel | 1 | 6 | 2 | Roads, Tracks, Paths | 2 | 34.72 | 3 | 6 | 1 | 2 |
| S16 | 135973 | 931042 | 3.518314021 | 2 | 2.40 | 3 | Gravel | 1 | 6 | 2 | Roads, Tracks, Paths | 2 | 43.81 | 3 | 6 | 1 | 2 |
| S17 | 135973 | 931032 | 4.813480385 | 4 | 2.40 | 3 | Gravel | 1 | 12 | 2 | Roads, Tracks, Paths | 2 | 53.24 | 3 | 6 | 1 | 2 |
| S18 | 135985 | 931083 | 3.594740951 | 2 | 2.10 | 3 | Gravel | 1 | 6 | 2 | Roads, Tracks, Paths | 2 | 3.98 | 4 | 8 | 2 | 4 |
| S19 | 135996 | 931083 | 3.6300286 | 2 | 1.90 | 3 | Gravel | 1 | 6 | 2 | Roads, Tracks, Paths | 2 | 1.87 | 4 | 8 | 2 | 4 |
| S20 | 136007 | 931083 | 3.618884389 | 2 | 1.90 | 3 | Gravel | 1 | 6 | 2 | Roads, Tracks, Paths | 2 | 9.68 | 4 | 8 | 2 | 4 |
| S21 | 136027 | 931084 | 3.628408373 | 2 | 1.80 | 3 | Gravel | 1 | 6 | 2 | Roads, Tracks, Paths | 2 | 22.77 | 3 | 6 | 1 | 2 |
| S22 | 135974 | 931093 | 3.099689659 | 2 | 1.70 | 3 | Gravel | 1 | 6 | 2 | Roads, Tracks, Paths | 2 | 5.42 | 4 | 8 | 2 | 4 |
| S23 | 135974 | 931114 | 3.074255554 | 2 | 1.20 | 2 | Gravel | 1 | 4 | 1 | Roads, Tracks, Paths | 2 | 5.71 | 4 | 8 | 2 | 2 |
| S24 | 135974 | 931124 | 3.101333655 | 2 | 1.30 | 2 | Gravel | 1 | 4 | 1 | Roads, Tracks, Paths | 2 | 13.74 | 3 | 6 | 1 | 1 |
| S25 | 135974 | 931134 | 3.073727876 | 2 | 1.10 | 2 | Rock | 1.5 | 6 | 2 | Roads, Tracks, Paths | 2 | 21.31 | 3 | 6 | 1 | 2 |
| S26 | 136027 | 931134 | 3.636802464 | 2 | 1.20 | 2 | Gravel | 1 | 4 | 1 | Roads, Tracks, Paths | 2 | 7.93 | 4 | 8 | 2 | 2 |
| S27 | 136027 | 931031 | 3.651268882 | 2 | 2.10 | 3 | Gravel | 1 | 6 | 2 | Roads, Tracks, Paths | 2 | 61.61 | 3 | 6 | 1 | 2 |
| S28 | 135923 | 931135 | 3.080464615 | 2 | 0.90 | 2 | Gravel | 1 | 4 | 1 | Wind Farm Layout | 3 | 21.36 | 3 | 9 | 2 | 2 |
| S29 | 135334 | 930964 | 3.061594743 | 2 | 1.00 | 2 | Gravel | 1 | 4 | 1 | Roads, Tracks, Paths | 2 | 12.13 | 3 | 6 | 1 | 1 |
| S30 | 135334 | 930954 | 4.449079261 | 4 | 1.10 | 2 | Gravel | 1 | 8 | 2 | Roads, Tracks, Paths | 2 | 15.09 | 3 | 6 | 1 | 2 |
| S31 | 135345 | 930964 | 4.388402566 | 4 | 1.00 | 2 | Gravel | 1 | 8 | 2 | Roads, Tracks, Paths | 2 | 1.60 | 4 | 8 | 2 | 4 |
| S32 | 135356 | 930964 | 4.438528629 | 4 | 1.10 | 2 | Gravel | 1 | 8 | 2 | Roads, Tracks, Paths | 2 | 6.21 | 4 | 8 | 2 | 4 |
| S33 | 135367 | 930964 | 4.447335471 | 4 | 1.10 | 2 | Gravel | 1 | 8 | 2 | Roads, Tracks, Paths | 2 | 2.97 | 4 | 8 | 2 | 4 |
| S34 | 135387 | 930965 | 4.392491113 | 4 | 1.20 | 2 | Gravel | 1 | 8 | 2 | Roads, Tracks, Paths | 2 | 2.38 | 4 | 8 | 2 | 4 |
| S35 | 135334 | 930984 | 1.661362327 | 1 | 0.90 | 2 | Gravel | 1 | 2 | 1 | Roads, Tracks, Paths | 2 | 6.49 | 4 | 8 | 2 | 2 |

# 3242 - Stornoway Wind Farm - PSRA - Tabulated Peat Probe Data

| ID | X | Y | SLOPE | Slope Co-efficient | PEAT DEPTH | Peat Co-efficient | Gen Substrate | Substrate Co-eff. | Risk Rating Coefficient | Risk Rating Normalisation | Receptor | Receptor Co-eff. | Distance | Receptor Dist Co-eff. | Impact Rating | Impact Rating Normalisation | Hazard Ranking |
|---|---|---|---|---|---|---|---|---|---|---|---|---|---|---|---|---|---|
| 636 | 135334 | 930995 | 1.661354558 | 1 | 1.30 | 2 | Gravel | 1 | 2 | 1 | Roads, Tracks, Paths | 2 | 12.23 | 3 | 6 | 1 | 1 |
| 637 | 135334 | 931005 | 1.661360086 | 1 | 0.90 | 2 | Gravel | 1 | 2 | 1 | Roads, Tracks, Paths | 2 | 21.94 | 3 | 6 | 1 | 1 |
| 638 | 135334 | 931015 | 1.661354876 | 1 | 1.00 | 2 | Gravel | 1 | 2 | 1 | Roads, Tracks, Paths | 2 | 31.45 | 3 | 6 | 1 | 1 |
| 639 | 135323 | 930964 | 0.984131661 | 1 | 1.00 | 2 | Gravel | 1 | 2 | 1 | Roads, Tracks, Paths | 2 | 22.71 | 3 | 6 | 1 | 1 |
| 640 | 135312 | 930964 | 1.579858748 | 1 | 1.00 | 2 | Gravel | 1 | 2 | 1 | Roads, Tracks, Paths | 2 | 32.72 | 3 | 6 | 1 | 1 |
| 641 | 135302 | 930964 | 1.839675511 | 1 | 0.90 | 2 | Gravel | 1 | 2 | 1 | Roads, Tracks, Paths | 2 | 42.21 | 3 | 6 | 1 | 1 |
| 642 | 135387 | 931015 | 2.250513116 | 2 | 1.10 | 4 | Gravel | 1 | 4 | 1 | Roads, Tracks, Paths | 2 | 16.07 | 3 | 6 | 1 | 1 |
| 643 | 135283 | 931016 | 1.590564609 | 1 | 0.90 | 2 | Gravel | 1 | 2 | 1 | Roads, Tracks, Paths | 2 | 65.13 | 3 | 6 | 1 | 1 |
| 644 | 135678 | 931644 | 2.809333353 | 2 | 2.60 | 3 | Gravel | 1 | 6 | 2 | Roads, Tracks, Paths | 2 | 12.20 | 3 | 6 | 1 | 2 |
| 645 | 135678 | 931634 | 2.791211075 | 2 | 2.50 | 3 | Gravel | 1 | 6 | 2 | Roads, Tracks, Paths | 2 | 16.82 | 3 | 6 | 1 | 2 |
| 646 | 135677 | 931623 | 2.786955094 | 2 | 2.60 | 3 | Gravel | 1 | 6 | 2 | Roads, Tracks, Paths | 2 | 21.69 | 3 | 6 | 1 | 2 |
| 647 | 135677 | 931613 | 2.787757045 | 2 | 2.60 | 3 | Gravel | 1 | 6 | 2 | Roads, Tracks, Paths | 2 | 28.10 | 3 | 6 | 1 | 2 |
| 648 | 135677 | 931603 | 2.78851942 | 2 | 2.40 | 3 | Gravel | 1 | 6 | 2 | Roads, Tracks, Paths | 2 | 36.28 | 3 | 6 | 1 | 2 |
| 649 | 135677 | 931593 | 2.788531054 | 2 | 1.70 | 3 | Gravel | 1 | 6 | 2 | Roads, Tracks, Paths | 2 | 45.21 | 3 | 6 | 1 | 2 |
| 650 | 135689 | 931644 | 2.792393808 | 2 | 2.30 | 3 | Gravel | 1 | 6 | 2 | Roads, Tracks, Paths | 2 | 2.35 | 4 | 8 | 2 | 4 |
| 651 | 135700 | 931644 | 2.542418421 | 2 | 2.10 | 3 | Gravel | 1 | 6 | 2 | Wind Farm Layout | 3 | 5.58 | 4 | 12 | 2 | 4 |
| 652 | 135711 | 931644 | 0.572544077 | 1 | 2.10 | 3 | Rock | 1.5 | 4.5 | 1 | Wind Farm Layout | 3 | 0.44 | 4 | 12 | 2 | 2 |
| 653 | 135721 | 931644 | 0.315384686 | 1 | 2.00 | 3 | Rock | 1.5 | 4.5 | 1 | Roads, Tracks, Paths | 2 | 1.42 | 4 | 8 | 2 | 2 |
| 654 | 135731 | 931645 | 0.304751424 | 1 | 0.70 | 2 | Gravel | 1 | 2 | 1 | Roads, Tracks, Paths | 2 | 5.52 | 4 | 8 | 2 | 2 |
| 655 | 135678 | 931654 | 2.808888917 | 2 | 2.50 | 3 | Gravel | 1 | 6 | 2 | Roads, Tracks, Paths | 2 | 7.74 | 4 | 8 | 2 | 4 |
| 656 | 135678 | 931664 | 2.804409927 | 2 | 1.80 | 3 | Gravel | 1 | 6 | 2 | Roads, Tracks, Paths | 2 | 6.32 | 4 | 8 | 2 | 4 |
| 657 | 135678 | 931675 | 2.242518807 | 2 | 1.70 | 3 | Gravel | 1 | 6 | 2 | Roads, Tracks, Paths | 2 | 15.24 | 3 | 6 | 1 | 2 |
| 658 | 135678 | 931685 | 0.534828153 | 1 | 1.60 | 3 | Gravel | 1 | 3 | 1 | Roads, Tracks, Paths | 2 | 24.69 | 3 | 6 | 1 | 1 |
| 659 | 135678 | 931695 | 0.296843973 | 1 | 1.70 | 3 | Gravel | 1 | 3 | 1 | Roads, Tracks, Paths | 2 | 33.58 | 3 | 6 | 1 | 1 |
| 660 | 135667 | 931644 | 2.790939269 | 2 | 2.60 | 3 | Gravel | 1 | 6 | 2 | Roads, Tracks, Paths | 2 | 22.04 | 3 | 6 | 1 | 2 |
| 661 | 135656 | 931644 | 2.786666787 | 2 | 2.50 | 3 | Gravel | 1 | 6 | 2 | Roads, Tracks, Paths | 2 | 31.37 | 3 | 6 | 1 | 2 |
| 662 | 135646 | 931644 | 2.804462144 | 2 | 2.70 | 3 | Gravel | 1 | 6 | 2 | Roads, Tracks, Paths | 2 | 40.31 | 3 | 6 | 1 | 2 |
| 663 | 135636 | 931644 | 2.720098944 | 2 | 2.70 | 3 | Gravel | 1 | 6 | 2 | Roads, Tracks, Paths | 2 | 49.91 | 3 | 6 | 1 | 2 |
| 664 | 135626 | 931644 | 1.63642119 | 1 | 2.70 | 3 | Gravel | 1 | 3 | 1 | Roads, Tracks, Paths | 2 | 59.49 | 3 | 6 | 1 | 1 |
| 665 | 135731 | 931695 | 0.313333034 | 1 | 1.30 | 2 | Gravel | 1 | 2 | 1 | Roads, Tracks, Paths | 2 | 9.69 | 4 | 8 | 2 | 2 |
| 666 | 135731 | 931592 | 2.828206197 | 2 | 0.80 | 2 | Gravel | 1 | 4 | 1 | Roads, Tracks, Paths | 2 | 52.14 | 3 | 6 | 1 | 1 |
| 667 | 135625 | 931593 | 1.236308649 | 1 | 2.80 | 3 | Rock | 1.5 | 4.5 | 1 | Roads, Tracks, Paths | 2 | 82.48 | 3 | 6 | 1 | 1 |
| 668 | 135627 | 931696 | 2.786650673 | 2 | 2.50 | 3 | Gravel | 1 | 6 | 2 | Roads, Tracks, Paths | 2 | 66.19 | 3 | 6 | 1 | 2 |
| 669 | 136047 | 932198 | 3.424082482 | 2 | 4.20 | 3 | Not Proven | 2 | 12 | 2 | Roads, Tracks, Paths | 2 | 11.77 | 3 | 6 | 1 | 2 |
| 670 | 136047 | 932188 | 3.426030979 | 2 | 3.60 | 3 | Gravel | 1 | 6 | 2 | Roads, Tracks, Paths | 2 | 7.62 | 4 | 8 | 2 | 4 |
| 671 | 136046 | 932177 | 3.409490466 | 2 | 3.20 | 3 | Gravel | 1 | 6 | 2 | Roads, Tracks, Paths | 2 | 3.40 | 4 | 8 | 2 | 4 |
| 672 | 136046 | 932167 | 3.890603758 | 2 | 2.40 | 3 | Gravel | 1 | 6 | 2 | Roads, Tracks, Paths | 2 | 10.48 | 3 | 6 | 1 | 2 |
| 673 | 136046 | 932157 | 4.677551218 | 4 | 1.70 | 3 | Gravel | 1 | 12 | 2 | Roads, Tracks, Paths | 2 | 19.74 | 3 | 6 | 1 | 2 |
| 674 | 136046 | 932147 | 4.6646163 | 4 | 1.40 | 2 | Gravel | 1 | 8 | 2 | Roads, Tracks, Paths | 2 | 29.07 | 3 | 6 | 1 | 2 |
| 675 | 136058 | 932198 | 3.425926597 | 2 | 4.20 | 3 | Not Proven | FALSE | 0 | 1 | Roads, Tracks, Paths | 2 | 21.85 | 3 | 6 | 1 | 1 |
| 676 | 136069 | 932198 | 3.410881885 | 2 | 4.10 | 3 | Gravel | 1 | 6 | 2 | Roads, Tracks, Paths | 2 | 31.79 | 3 | 6 | 1 | 2 |
| 677 | 136080 | 932198 | 3.948163199 | 2 | 4.00 | 3 | Gravel | 1 | 6 | 2 | Water Feature Minor | 6 | 39.36 | 3 | 18 | 3 | 6 |
| 678 | 136090 | 932198 | 4.693270095 | 4 | 3.20 | 3 | Clay | 2 | 24 | 3 | Water Feature Minor | 6 | 29.29 | 3 | 18 | 3 | 9 |
| 679 | 136100 | 932199 | 4.772035323 | 4 | 1.20 | 2 | Gravel | 1 | 8 | 2 | Water Feature Minor | 6 | 19.80 | 3 | 18 | 3 | 6 |
| 680 | 136047 | 932208 | 3.423664733 | 2 | 4.20 | 3 | Not Proven | 2 | 12 | 2 | Roads, Tracks, Paths | 2 | 15.80 | 3 | 6 | 1 | 2 |
| 681 | 136047 | 932218 | 3.972370873 | 2 | 4.20 | 3 | Not Proven | 2 | 12 | 2 | Roads, Tracks, Paths | 2 | 20.60 | 3 | 6 | 1 | 2 |
| 682 | 136047 | 932229 | 5.995458657 | 4 | 3.60 | 3 | Gravel | 1 | 12 | 2 | Water Feature Minor | 6 | 28.78 | 3 | 18 | 3 | 6 |
| 683 | 136047 | 932239 | 5.98268838 | 4 | 3.60 | 3 | Gravel | 1 | 12 | 2 | Water Feature Minor | 6 | 22.89 | 3 | 18 | 3 | 6 |
| 684 | 136047 | 932249 | 5.325023527 | 4 | 3.00 | 3 | Gravel | 1 | 12 | 2 | Water Feature Minor | 6 | 17.64 | 3 | 18 | 3 | 6 |
| 685 | 136036 | 932198 | 3.424485972 | 2 | 4.20 | 3 | Not Proven | 2 | 12 | 2 | Roads, Tracks, Paths | 2 | 1.69 | 4 | 8 | 2 | 4 |
| 686 | 136025 | 932198 | 3.426433107 | 2 | 4.00 | 3 | Gravel | 1 | 6 | 2 | Roads, Tracks, Paths | 2 | 3.27 | 4 | 8 | 2 | 4 |
| 687 | 136015 | 932198 | 3.42332443 | 2 | 4.20 | 3 | Not Proven | 2 | 12 | 2 | Roads, Tracks, Paths | 2 | 0.53 | 4 | 8 | 2 | 4 |
| 688 | 136005 | 932198 | 3.426917017 | 2 | 4.20 | 3 | Not Proven | 2 | 12 | 2 | Roads, Tracks, Paths | 2 | 4.82 | 4 | 8 | 2 | 4 |
| 689 | 135995 | 932198 | 3.441197385 | 2 | 4.20 | 3 | Not Proven | 2 | 12 | 2 | Roads, Tracks, Paths | 2 | 8.83 | 4 | 8 | 2 | 4 |
| 690 | 136100 | 932228 | 3.533568232 | 2 | 2.60 | 3 | Gravel | 1 | 6 | 2 | Water Feature Minor | 6 | 8.30 | 4 | 24 | 3 | 6 |
| 691 | 136100 | 932146 | 4.728646762 | 4 | 1.30 | 2 | Gravel | 1 | 8 | 2 | Water Feature Minor | 6 | 34.71 | 3 | 18 | 3 | 6 |
| 692 | 135994 | 932147 | 3.423802277 | 2 | 1.00 | 2 | Gravel | 1 | 4 | 1 | Roads, Tracks, Paths | 2 | 7.60 | 4 | 8 | 2 | 2 |
| 693 | 135996 | 932250 | 5.65686665 | 4 | 2.40 | 3 | Gravel | 1 | 12 | 2 | Water Feature Minor | 6 | 28.43 | 3 | 18 | 3 | 6 |
| 694 | 135509 | 932128 | 7.147314447 | 4 | 1.30 | 2 | Gravel | 1 | 8 | 2 | Roads, Tracks, Paths | 2 | 12.18 | 3 | 6 | 1 | 2 |
| 695 | 135509 | 932118 | 4.107891367 | 4 | 1.40 | 2 | Gravel | 1 | 8 | 2 | Roads, Tracks, Paths | 2 | 1.98 | 4 | 8 | 2 | 4 |
| 696 | 135508 | 932107 | 4.122842135 | 4 | 1.30 | 2 | Gravel | 1 | 8 | 2 | Roads, Tracks, Paths | 2 | 8.12 | 4 | 8 | 2 | 4 |
| 697 | 135508 | 932097 | 4.791867682 | 4 | 1.40 | 2 | Gravel | 1 | 8 | 2 | Wind Farm Layout | 3 | 8.52 | 4 | 12 | 2 | 4 |
| 698 | 135508 | 932087 | 4.865878659 | 4 | 1.80 | 3 | Rock | 1.5 | 18 | 3 | Wind Farm Layout | 3 | 6.45 | 4 | 12 | 2 | 6 |
| 699 | 135508 | 932077 | 2.47698395 | 2 | 0.90 | 2 | Gravel | 1 | 4 | 1 | Wind Farm Layout | 3 | 4.53 | 4 | 12 | 2 | 2 |
| 700 | 135520 | 932128 | 10.64302396 | 6 | 1.20 | 2 | Rock | 1.5 | 18 | 3 | Roads, Tracks, Paths | 2 | 10.21 | 3 | 6 | 1 | 3 |
| 701 | 135531 | 932128 | 11.4430113 | 6 | 0.80 | 2 | Gravel | 1 | 12 | 2 | Roads, Tracks, Paths | 2 | 11.93 | 3 | 6 | 1 | 2 |
| 702 | 135542 | 932128 | 12.91210078 | 6 | 1.60 | 3 | Rock | 1.5 | 27 | 3 | Roads, Tracks, Paths | 2 | 21.08 | 3 | 6 | 1 | 3 |
| 703 | 135552 | 932128 | 6.409098774 | 4 | 1.20 | 2 | Gravel | 1 | 8 | 2 | Roads, Tracks, Paths | 2 | 30.46 | 3 | 6 | 1 | 2 |
| 704 | 135562 | 932129 | 6.379547633 | 4 | 1.60 | 3 | Gravel | 1 | 12 | 2 | Roads, Tracks, Paths | 2 | 39.73 | 3 | 6 | 1 | 2 |
| 705 | 135509 | 932138 | 11.45773891 | 6 | 1.30 | 2 | Gravel | 1 | 12 | 2 | Roads, Tracks, Paths | 2 | 21.81 | 3 | 6 | 1 | 2 |
| 706 | 135509 | 932148 | 12.22961792 | 6 | 0.90 | 2 | Gravel | 1 | 12 | 2 | Roads, Tracks, Paths | 2 | 31.56 | 3 | 6 | 1 | 2 |
| 707 | 135509 | 932159 | 12.25355877 | 6 | 0.80 | 2 | Gravel | 1 | 12 | 2 | Roads, Tracks, Paths | 2 | 42.40 | 3 | 6 | 1 | 2 |
| 708 | 135509 | 932169 | 12.28006761 | 6 | 0.60 | 2 | Gravel | 1 | 12 | 2 | Roads, Tracks, Paths | 2 | 52.76 | 3 | 6 | 1 | 2 |
| 709 | 135509 | 932179 | 12.27911814 | 6 | 0.40 | 1 | Gravel | 1 | 6 | 2 | Roads, Tracks, Paths | 2 | 62.51 | 3 | 6 | 1 | 2 |
| 710 | 135498 | 932128 | 4.130230334 | 4 | 1.40 | 2 | Gravel | 1 | 8 | 2 | Roads, Tracks, Paths | 2 | 14.55 | 3 | 6 | 1 | 2 |
| 711 | 135487 | 932128 | 3.675794461 | 2 | 1.40 | 2 | Rock | 1.5 | 6 | 2 | Roads, Tracks, Paths | 2 | 17.11 | 3 | 6 | 1 | 2 |
| 712 | 135477 | 932128 | 3.392008338 | 2 | 1.30 | 2 | Gravel | 1 | 4 | 1 | Roads, Tracks, Paths | 2 | 22.86 | 3 | 6 | 1 | 1 |
| 713 | 135467 | 932128 | 3.432022354 | 2 | 0.90 | 2 | Gravel | 1 | 4 | 1 | Roads, Tracks, Paths | 2 | 31.35 | 3 | 6 | 1 | 1 |
| 714 | 135457 | 932128 | 4.528890209 | 4 | 0.90 | 2 | Gravel | 1 | 8 | 2 | Roads, Tracks, Paths | 2 | 40.35 | 3 | 6 | 1 | 2 |
| 715 | 135562 | 932179 | 4.592822219 | 4 | 1.50 | 2 | Gravel | 1 | 8 | 2 | Roads, Tracks, Paths | 2 | 72.10 | 3 | 6 | 1 | 2 |
| 716 | 135562 | 932076 | 1.028271617 | 1 | 1.70 | 3 | Gravel | 1 | 3 | 1 | Roads, Tracks, Paths | 2 | 29.48 | 3 | 6 | 1 | 1 |
| 717 | 135456 | 932077 | 3.650163175 | 2 | 1.70 | 3 | Gravel | 1 | 6 | 2 | Roads, Tracks, Paths | 2 | 44.48 | 3 | 6 | 1 | 2 |
| 718 | 135458 | 932180 | 11.84545475 | 6 | 0.40 | 1 | Gravel | 1 | 6 | 2 | Water Feature Minor | 6 | 49.93 | 3 | 18 | 3 | 6 |
| 719 | 135084 | 931623 | 0.779097595 | 1 | 1.90 | 3 | Gravel | 1 | 3 | 1 | Wind Farm Layout | 3 | 38.74 | 3 | 9 | 2 | 2 |
| 720 | 135110 | 931552 | 1.460644324 | 1 | 1.50 | 2 | Gravel | 1 | 2 | 1 | Wind Farm Layout | 3 | 112.35 | 3 | 9 | 2 | 2 |
| 721 | 135004 | 931450 | 3.2572849 | 2 | 1.60 | 3 | Gravel | 1 | 6 | 2 | Water Feature Minor | 6 | 111.06 | 3 | 18 | 3 | 6 |
| 722 | 134518 | 931471 | 1.398480229 | 1 | 1.20 | 2 | Gravel | 1 | 2 | 1 | Roads, Tracks, Paths | 2 | 12.23 | 3 | 6 | 1 | 1 |
| 723 | 134518 | 931461 | 1.398508747 | 1 | 1.60 | 3 | Rock | 1.5 | 4.5 | 1 | Roads, Tracks, Paths | 2 | 14.72 | 3 | 6 | 1 | 1 |
| 724 | 134517 | 931450 | 1.381260637 | 1 | 0.50 | 1 | Rock | 1.5 | 1.5 | 1 | Roads, Tracks, Paths | 2 | 17.65 | 3 | 6 | 1 | 1 |
| 725 | 134517 | 931440 | 1.130637529 | 1 | 1.00 | 2 | Gravel | 1 | 2 | 1 | Roads, Tracks, Paths | 2 | 23.52 | 3 | 6 | 1 | 1 |
| 726 | 134517 | 931430 | 0.802344685 | 1 | 1.00 | 2 | Gravel | 1 | 2 | 1 | Roads, Tracks, Paths | 2 | 31.66 | 3 | 6 | 1 | 1 |
| 727 | 134517 | 931420 | 0.633059353 | 1 | 0.90 | 2 | Gravel | 1 | 2 | 1 | Roads, Tracks, Paths | 2 | 40.66 | 3 | 6 | 1 | 1 |
| 728 | 134529 | 931471 | 1.351978221 | 1 | 1.00 | 2 | Gravel | 1 | 2 | 1 | Roads, Tracks, Paths | 2 | 1.58 | 4 | 8 | 2 | 2 |
| 729 | 134540 | 931471 | 1.335625289 | 1 | 1.00 | 2 | Gravel | 1 | 2 | 1 | Roads, Tracks, Paths | 2 | 8.96 | 4 | 8 | 2 | 2 |
| 730 | 134551 | 931471 | 1.384634497 | 1 | 0.90 | 2 | Gravel | 1 | 2 | 1 | Wind Farm Layout | 3 | 7.12 | 4 | 12 | 2 | 2 |
| 731 | 134561 | 931471 | 1.488553352 | 1 | 0.90 | 2 | Gravel | 1 | 2 | 1 | Wind Farm Layout | 3 | 4.81 | 4 | 12 | 2 | 2 |
| 732 | 134571 | 931472 | 1.485755123 | 1 | 1.70 | 3 | Gravel | 1 | 3 | 1 | Wind Farm Layout | 3 | 2.73 | 4 | 12 | 2 | 2 |
| 733 | 134518 | 931481 | 1.398476506 | 1 | 1.00 | 2 | Gravel | 1 | 2 | 1 | Roads, Tracks, Paths | 2 | 9.77 | 4 | 8 | 2 | 2 |
| 734 | 134518 | 931491 | 1.39847553 | 1 | 1.30 | 2 | Gravel | 1 | 2 | 1 | Roads, Tracks, Paths | 2 | 10.05 | 3 | 6 | 1 | 1 |
| 735 | 134518 | 931502 | 1.397569639 | 1 | 1.80 | 3 | Gravel | 1 | 3 | 1 | Roads, Tracks, Paths | 2 | 18.13 | 3 | 6 | 1 | 1 |
| 736 | 134518 | 931512 | 1.374004337 | 1 | 1.90 | 3 | Gravel | 1 | 3 | 1 | Roads, Tracks, Paths | 2 | 27.85 | 3 | 6 | 1 | 1 |
| 737 | 134518 | 931522 | 1.246154767 | 1 | 2.00 | 3 | Gravel | 1 | 3 | 1 | Roads, Tracks, Paths | 2 | 37.41 | 3 | 6 | 1 | 1 |
| 738 | 134507 | 931471 | 1.390141772 | 1 | 2.00 | 3 | Gravel | 1 | 3 | 1 | Roads, Tracks, Paths | 2 | 22.96 | 3 | 6 | 1 | 1 |
| 739 | 134496 | 931471 | 1.365040666 | 1 | 1.00 | 2 | Rock | 1.5 | 3 | 1 | Roads, Tracks, Paths | 2 | 33.12 | 3 | 6 | 1 | 1 |
| 740 | 134486 | 931471 | 1.398483177 | 1 | 1.50 | 2 | Gravel | 1 | 2 | 1 | Roads, Tracks, Paths | 2 | 42.72 | 3 | 6 | 1 | 1 |
| 741 | 134476 | 931471 | 1.383506191 | 1 | 1.70 | 3 | Gravel | 1 | 3 | 1 | Roads, Tracks, Paths | 2 | 52.72 | 3 | 6 | 1 | 1 |
| 742 | 134466 | 931471 | 1.367190948 | 1 | 1.70 | 3 | Gravel | 1 | 3 | 1 | Roads, Tracks, Paths | 2 | 62.44 | 3 | 6 | 1 | 1 |
| 743 | 134574 | 931524 | 1.436965791 | 1 | 1.90 | 3 | Gravel | 1 | 3 | 1 | Roads, Tracks, Paths | 2 | 25.90 | 3 | 6 | 1 | 1 |
| 744 | 134571 | 931419 | 1.960897659 | 1 | 2.00 | 3 | Gravel | 1 | 3 | 1 | Roads, Tracks, Paths | 2 | 45.27 | 3 | 6 | 1 | 1 |
| 745 | 134465 | 931420 | 1.348118912 | 1 | 2.00 | 3 | Gravel | 1 | 3 | 1 | Roads, Tracks, Paths | 2 | 78.31 | 3 | 6 | 1 | 1 |
| 746 | 134467 | 931523 | 1.306367781 | 1 | 2.20 | 3 | Gravel | 1 | 3 | 1 | Roads, Tracks, Paths | 2 | 69.90 | 3 | 6 | 1 | 1 |
| 747 | 137118 | 935096 | 4.452338004 | 4 | 2.00 | 3 | Gravel | 1 | 12 | 2 | Water Feature Minor | 6 | 29.68 | 3 | 18 | 3 | 6 |
| 748 | 137014 | 935097 | 6.086156541 | 4 | 2.60 | 3 | Gravel | 1 | 12 | 2 | Water Feature Minor | 6 | 42.42 | 3 | 18 | 3 | 6 |
| 749 | 136583 | 935185 | 2.184122492 | 2 | 0.60 | 2 | Gravel | 1 | 4 | 1 | Wind Farm Layout | 3 | 0.00 | 4 | 12 | 2 | 2 |
| 750 | 136681 | 935176 | 4.13777024 | 4 | 0.00 | 1 | Gravel | 1 | 4 | 1 | Wind Farm Layout | 3 | 0.26 | 4 | 12 | 2 | 2 |
| 751 | 136777 | 935149 | 5.607705269 | 4 | 0.00 | 1 | Gravel | 1 | 4 | 1 | Wind Farm Layout | 3 | 0.06 | 4 | 12 | 2 | 2 |
| 752 | 136848 | 935102 | 4.398152846 | 4 | 0.00 | 1 | Gravel | 1 | 4 | 1 | Wind Farm Layout | 3 | 0.51 | 4 | 12 | 2 | 2 |
| 753 | 136924 | 935041 | 7.268473836 | 4 | 0.00 | 1 | Gravel | 1 | 4 | 1 | Wind Farm Layout | 3 | 0.27 | 4 | 12 | 2 | 2 |
| 754 | 136996 | 934975 | 7.140198486 | 4 | 0.00 | 1 | Gravel | 1 | 4 | 1 | Wind Farm Layout | 3 | 0.08 | 4 | 12 | 2 | 2 |
| 755 | 137074 | 934915 | 8.179449081 | 6 | 0.00 | 1 | Gravel | 1 | 6 | 2 | Wind Farm Layout | 3 | 0.15 | 4 | 12 | 2 | 4 |
| 756 | 137158 | 934863 | 8.300603761 | 6 | 0.00 | 1 | Gravel | 1 | 6 | 2 | Wind Farm Layout | 3 | 0.14 | 4 | 12 | 2 | 4 |
| 757 | 137246 | 934819 | 7.136400585 | 4 | 0.00 | 1 | Gravel | 1 | 4 | 1 | Wind Farm Layout | 3 | 0.30 | 4 | 12 | 2 | 2 |
| 758 | 137339 | 934781 | 8.933553537 | 6 | 0.00 | 1 | Gravel | 1 | 6 | 2 | Wind Farm Layout | 3 | 0.42 | 4 | 12 | 2 | 4 |
| 759 | 137425 | 934734 | 8.156016081 | 6 | 0.00 | 1 | Gravel | 1 | 6 | 2 | Wind Farm Layout | 3 | 0.78 | 4 | 12 | 2 | 4 |
| 760 | 137501 | 934660 | 4.040202523 | 4 | 0.00 | 1 | Gravel | 1 | 4 | 1 | Wind Farm Layout | 3 | 0.15 | 4 | 12 | 2 | 2 |
| 761 | 137546 | 934577 | 6.466057971 | 4 | 0.00 | 1 | Gravel | 1 | 4 | 1 | Wind Farm Layout | 3 | 0.62 | 4 | 12 | 2 | 2 |
| 762 | 137553 | 934477 | 5.648618025 | 4 | 0.00 | 1 | Gravel | 1 | 4 | 1 | Wind Farm Layout | 3 | 0.03 | 4 | 12 | 2 | 2 |

# 3242 - Stornoway Wind Farm - PSRA - Tabulated Peat Probe Data

| ID | X | Y | SLOPE | Slope Co-efficient | PEAT DEPTH | Peat Co-efficient | Gen Substrate | Substrate Co-eff. | Risk Rating Coefficient | Risk Rating Normalisation | Receptor | Receptor Co-eff. | Distance | Receptor Dist Co-eff. | Impact Rating | Impact Rating Normalisation | Hazard Ranking |
|---|---|---|---|---|---|---|---|---|---|---|---|---|---|---|---|---|---|
| 763 | 137549 | 934377 | 6.062767996 | 4 | 0.00 | 1 | Gravel | 1 | 4 | 1 | Wind Farm Layout | 3 | 0.88 | 4 | 12 | 2 | 2 |
| 764 | 137552 | 934276 | 2.274519062 | 2 | 0.00 | 1 | Gravel | 1 | 2 | 1 | Wind Farm Layout | 3 | 0.02 | 4 | 12 | 2 | 2 |
| 765 | 137580 | 934183 | 3.695995609 | 2 | 0.00 | 1 | Gravel | 1 | 2 | 1 | Wind Farm Layout | 3 | 0.42 | 4 | 12 | 2 | 2 |
| 766 | 137519 | 934670 | 4.128073196 | 4 | 1.20 | 2 | Gravel | 1 | 8 | 2 | Wind Farm Layout | 3 | 20.37 | 3 | 9 | 2 | 4 |
| 767 | 137571 | 934580 | 6.51072944 | 4 | 0.80 | 2 | Gravel | 1 | 8 | 2 | Wind Farm Layout | 3 | 24.37 | 3 | 9 | 2 | 4 |
| 768 | 137578 | 934480 | 5.641145541 | 4 | 0.60 | 2 | Gravel | 1 | 8 | 2 | Wind Farm Layout | 3 | 24.78 | 3 | 9 | 2 | 4 |
| 769 | 137574 | 934380 | 6.677668891 | 4 | 0.20 | 1 | Rock | 1.5 | 6 | 2 | Wind Farm Layout | 3 | 23.57 | 3 | 9 | 2 | 4 |
| 770 | 137577 | 934279 | 2.258828345 | 2 | 0.80 | 2 | Clay | 2 | 8 | 2 | Wind Farm Layout | 3 | 24.89 | 3 | 9 | 2 | 4 |
| 771 | 137604 | 934187 | 4.577258836 | 4 | 0.30 | 1 | Gravel | 1 | 4 | 1 | Water Feature Minor | 6 | 0.31 | 4 | 24 | 3 | 3 |
| 772 | 136694 | 935197 | 1.924974558 | 1 | 2.00 | 3 | Gravel | 1 | 3 | 1 | Wind Farm Layout | 3 | 24.60 | 3 | 9 | 2 | 2 |
| 773 | 136861 | 935123 | 5.838330376 | 4 | 0.00 | 1 | Gravel | 1 | 4 | 1 | Wind Farm Layout | 3 | 24.45 | 3 | 9 | 2 | 2 |
| 774 | 136937 | 935062 | 4.647648972 | 4 | 1.80 | 3 | Gravel | 1 | 12 | 2 | Wind Farm Layout | 3 | 24.85 | 3 | 9 | 2 | 4 |
| 775 | 137009 | 934996 | 3.790605201 | 2 | 2.00 | 3 | Gravel | 1 | 6 | 2 | Wind Farm Layout | 3 | 24.49 | 3 | 9 | 2 | 4 |
| 776 | 137087 | 934936 | 2.569283999 | 2 | 1.80 | 3 | Gravel | 1 | 6 | 2 | Wind Farm Layout | 3 | 24.83 | 3 | 9 | 2 | 4 |
| 777 | 137171 | 934884 | 8.132073852 | 6 | 2.40 | 3 | Gravel | 1 | 18 | 3 | Wind Farm Layout | 3 | 1.64 | 4 | 12 | 2 | 6 |
| 778 | 137259 | 934840 | 7.146095276 | 4 | 0.30 | 1 | Gravel | 1 | 4 | 1 | Wind Farm Layout | 3 | 24.96 | 3 | 9 | 2 | 2 |
| 779 | 137352 | 934802 | 8.458559566 | 6 | 0.60 | 2 | Gravel | 1 | 12 | 2 | Wind Farm Layout | 3 | 24.52 | 3 | 9 | 2 | 4 |
| 780 | 136668 | 935155 | 9.12240307 | 6 | 1.60 | 3 | Gravel | 1 | 18 | 3 | Wind Farm Layout | 3 | 23.97 | 3 | 9 | 2 | 6 |
| 781 | 136764 | 935128 | 10.34937612 | 6 | 0.90 | 2 | Gravel | 1 | 12 | 2 | Wind Farm Layout | 3 | 23.89 | 3 | 9 | 2 | 4 |
| 782 | 136911 | 935020 | 12.32012619 | 6 | 1.30 | 2 | Gravel | 1 | 12 | 2 | Wind Farm Layout | 3 | 24.40 | 3 | 9 | 2 | 4 |
| 783 | 136983 | 934954 | 9.773098052 | 6 | 0.20 | 1 | Gravel | 1 | 6 | 2 | Wind Farm Layout | 3 | 24.43 | 3 | 9 | 2 | 4 |
| 784 | 137060 | 934894 | 6.714307413 | 4 | 0.90 | 2 | Gravel | 1 | 8 | 2 | Wind Farm Layout | 3 | 25.14 | 3 | 9 | 2 | 4 |
| 785 | 137325 | 934760 | 9.344298154 | 6 | 1.10 | 2 | Gravel | 1 | 12 | 2 | Wind Farm Layout | 3 | 25.33 | 3 | 9 | 2 | 4 |
| 786 | 137412 | 934713 | 6.197003046 | 4 | 0.30 | 1 | Rock | 1.5 | 6 | 2 | Wind Farm Layout | 3 | 25.72 | 3 | 9 | 2 | 4 |
| 787 | 137478 | 934651 | 4.593031617 | 4 | 1.70 | 3 | Gravel | 1 | 12 | 2 | Wind Farm Layout | 3 | 24.26 | 3 | 9 | 2 | 4 |
| 788 | 137523 | 934568 | 6.278595768 | 4 | 0.00 | 1 | Gravel | 1 | 4 | 1 | Wind Farm Layout | 3 | 23.73 | 3 | 9 | 2 | 2 |
| 789 | 137530 | 934468 | 5.609982332 | 4 | 0.10 | 1 | Rock | 1.5 | 6 | 2 | Wind Farm Layout | 3 | 23.44 | 3 | 9 | 2 | 4 |
| 790 | 137525 | 934372 | 6.04817793 | 4 | 0.30 | 1 | Gravel | 1 | 4 | 1 | Wind Farm Layout | 3 | 25.25 | 3 | 9 | 2 | 2 |
| 791 | 137527 | 934271 | 2.976780039 | 2 | 0.80 | 2 | Clay | 2 | 8 | 2 | Wind Farm Layout | 3 | 24.81 | 3 | 9 | 2 | 4 |
| 792 | 137681 | 934179 | 1.469344661 | 1 | 0.00 | 1 | Gravel | 1 | 1 | 1 | Wind Farm Layout | 3 | 0.68 | 4 | 12 | 2 | 2 |
| 793 | 137779 | 934172 | 0.596756768 | 1 | 0.00 | 1 | Gravel | 1 | 1 | 1 | Wind Farm Layout | 3 | 0.11 | 4 | 12 | 2 | 2 |
| 794 | 137878 | 934152 | 1.108348307 | 1 | 0.00 | 1 | Gravel | 1 | 1 | 1 | Wind Farm Layout | 3 | 0.46 | 4 | 12 | 2 | 2 |
| 795 | 137974 | 934125 | 1.38004754 | 1 | 0.00 | 1 | Gravel | 1 | 1 | 1 | Wind Farm Layout | 3 | 1.14 | 4 | 12 | 2 | 2 |
| 796 | 138071 | 934098 | 6.412991379 | 4 | 0.50 | 1 | Rock | 1.5 | 6 | 2 | Wind Farm Layout | 3 | 0.75 | 4 | 12 | 2 | 4 |
| 797 | 138170 | 934085 | 8.005671061 | 6 | 0.10 | 1 | Rock | 1.5 | 9 | 2 | Wind Farm Layout | 3 | 0.36 | 4 | 12 | 2 | 4 |
| 798 | 138174 | 934185 | 2.735420117 | 2 | 2.20 | 3 | Gravel | 1 | 6 | 2 | Wind Farm Layout | 3 | 0.10 | 4 | 12 | 2 | 4 |
| 799 | 137787 | 934197 | 1.412058046 | 1 | 1.20 | 2 | Rock | 1.5 | 3 | 1 | Wind Farm Layout | 3 | 25.44 | 3 | 9 | 2 | 2 |
| 800 | 137772 | 934148 | 2.620576456 | 2 | 0.80 | 2 | Gravel | 1 | 4 | 1 | Wind Farm Layout | 3 | 25.31 | 3 | 9 | 2 | 2 |
| 801 | 137869 | 934128 | 3.679597062 | 2 | 0.50 | 1 | Rock | 1.5 | 3 | 1 | Wind Farm Layout | 3 | 24.71 | 3 | 9 | 2 | 2 |
| 802 | 137885 | 934177 | 1.623334066 | 1 | 1.00 | 2 | Gravel | 1 | 2 | 1 | Wind Farm Layout | 3 | 26.36 | 3 | 9 | 2 | 2 |
| 803 | 137678 | 934153 | 2.261942531 | 2 | 1.20 | 2 | Gravel | 1 | 4 | 1 | Water Feature Minor | 6 | 22.75 | 3 | 18 | 3 | 3 |
| 804 | 138068 | 934074 | 6.44984672 | 4 | 0.70 | 2 | Gravel | 1 | 8 | 2 | Wind Farm Layout | 3 | 25.59 | 3 | 9 | 2 | 4 |
| 805 | 138167 | 934060 | 9.784281179 | 6 | 0.70 | 2 | Gravel | 1 | 12 | 2 | Wind Farm Layout | 3 | 25.22 | 3 | 9 | 2 | 4 |
| 806 | 138199 | 934184 | 2.396965021 | 2 | 2.50 | 3 | Gravel | 1 | 6 | 2 | Wind Farm Layout | 3 | 24.89 | 3 | 9 | 2 | 4 |
| 807 | 137446 | 934597 | 4.686819192 | 4 | 0.90 | 2 | Gravel | 1 | 8 | 2 | Wind Farm Layout | 3 | 1.02 | 4 | 12 | 2 | 4 |
| 808 | 137349 | 934576 | 1.970044212 | 1 | 2.40 | 3 | Rock | 1.5 | 4.5 | 1 | Wind Farm Layout | 3 | 0.23 | 4 | 12 | 2 | 2 |
| 809 | 137251 | 934556 | 14.30357602 | 6 | 0.20 | 1 | Rock | 1.5 | 9 | 2 | Wind Farm Layout | 3 | 0.79 | 4 | 12 | 2 | 4 |
| 810 | 137440 | 934521 | 4.260932428 | 4 | 1.60 | 3 | Gravel | 1 | 12 | 2 | Wind Farm Layout | 3 | 25.94 | 3 | 9 | 2 | 4 |
| 811 | 137342 | 934600 | 11.2239517 | 6 | 0.40 | 1 | Gravel | 1 | 6 | 2 | Wind Farm Layout | 3 | 25.16 | 3 | 9 | 2 | 4 |
| 812 | 137244 | 934580 | 7.537877393 | 4 | 0.30 | 1 | Rock | 1.5 | 6 | 2 | Wind Farm Layout | 3 | 24.03 | 3 | 9 | 2 | 4 |
| 813 | 137454 | 934573 | 5.352835283 | 4 | 0.00 | 1 | Gravel | 1 | 4 | 1 | Wind Farm Layout | 3 | 23.76 | 3 | 9 | 2 | 2 |
| 814 | 137357 | 934552 | 2.950283287 | 2 | 2.40 | 3 | Rock | 1.5 | 9 | 2 | Wind Farm Layout | 3 | 24.55 | 3 | 9 | 2 | 4 |
| 815 | 137259 | 934532 | 1.132546204 | 1 | 3.20 | 3 | Rock | 1.5 | 4.5 | 1 | Wind Farm Layout | 3 | 25.41 | 3 | 9 | 2 | 2 |
| 816 | 137036 | 934542 | 6.810950853 | 4 | 0.70 | 2 | Gravel | 1 | 8 | 2 | Wind Farm Layout | 3 | 0.74 | 4 | 12 | 2 | 4 |
| 817 | 136938 | 934557 | 5.111874455 | 4 | 1.20 | 2 | Gravel | 1 | 8 | 2 | Wind Farm Layout | 3 | 0.63 | 4 | 12 | 2 | 4 |
| 818 | 136839 | 934573 | 7.799760784 | 4 | 0.30 | 1 | Rock | 1.5 | 6 | 2 | Wind Farm Layout | 3 | 0.42 | 4 | 12 | 2 | 4 |
| 819 | 136740 | 934587 | 6.430772252 | 4 | 2.80 | 3 | Gravel | 1 | 12 | 2 | Wind Farm Layout | 3 | 1.37 | 4 | 12 | 2 | 4 |
| 820 | 136641 | 934604 | 6.730884388 | 4 | 1.60 | 3 | Gravel | 1 | 12 | 2 | Wind Farm Layout | 3 | 0.42 | 4 | 12 | 2 | 4 |
| 821 | 137041 | 934567 | 6.81535607 | 4 | 1.60 | 3 | Rock | 1.5 | 18 | 3 | Wind Farm Layout | 3 | 24.25 | 3 | 9 | 2 | 6 |
| 822 | 136942 | 934582 | 5.154304785 | 4 | 1.40 | 2 | Rock | 1.5 | 12 | 2 | Wind Farm Layout | 3 | 24.36 | 3 | 9 | 2 | 4 |
| 823 | 136843 | 934598 | 7.465430747 | 4 | 0.80 | 2 | Gravel | 1 | 8 | 2 | Wind Farm Layout | 3 | 25.40 | 3 | 9 | 2 | 4 |
| 824 | 136744 | 934611 | 9.564405402 | 6 | 2.00 | 3 | Gravel | 1 | 18 | 3 | Wind Farm Layout | 3 | 23.61 | 3 | 9 | 2 | 6 |
| 825 | 136646 | 934628 | 6.850958683 | 4 | 1.50 | 2 | Rock | 1.5 | 12 | 2 | Wind Farm Layout | 3 | 25.40 | 3 | 9 | 2 | 4 |
| 826 | 137034 | 934517 | 6.828001857 | 4 | 0.90 | 2 | Gravel | 1 | 8 | 2 | Wind Farm Layout | 3 | 25.71 | 3 | 9 | 2 | 4 |
| 827 | 136935 | 934532 | 13.25066545 | 6 | 0.80 | 2 | Gravel | 1 | 12 | 2 | Wind Farm Layout | 3 | 25.59 | 3 | 9 | 2 | 4 |
| 828 | 136836 | 934549 | 7.875883324 | 4 | 0.20 | 1 | Rock | 1.5 | 6 | 2 | Wind Farm Layout | 3 | 24.55 | 3 | 9 | 2 | 4 |
| 829 | 136737 | 934562 | 6.423973205 | 4 | 1.60 | 3 | Gravel | 1 | 12 | 2 | Wind Farm Layout | 3 | 26.34 | 3 | 9 | 2 | 4 |
| 830 | 136638 | 934579 | 2.948021677 | 2 | 1.50 | 2 | Rock | 1.5 | 6 | 2 | Wind Farm Layout | 3 | 24.55 | 3 | 9 | 2 | 4 |
| 831 | 137208 | 934938 | 0.630869657 | 1 | 4.00 | 3 | Gravel | 1 | 3 | 1 | Wind Farm Layout | 3 | 1.23 | 4 | 12 | 2 | 2 |
| 832 | 137292 | 934993 | 1.456402843 | 1 | 2.50 | 3 | Gravel | 1 | 3 | 1 | Wind Farm Layout | 3 | 0.73 | 4 | 12 | 2 | 2 |
| 833 | 137375 | 935048 | 7.436228206 | 4 | 0.80 | 2 | Gravel | 1 | 8 | 2 | Wind Farm Layout | 3 | 0.24 | 4 | 12 | 2 | 4 |
| 834 | 137459 | 935103 | 2.071927001 | 2 | 1.40 | 2 | Gravel | 1 | 4 | 1 | Wind Farm Layout | 3 | 0.26 | 4 | 12 | 2 | 2 |
| 835 | 137542 | 935159 | 2.127198122 | 2 | 1.70 | 3 | Gravel | 1 | 6 | 2 | Wind Farm Layout | 3 | 0.42 | 4 | 12 | 2 | 4 |
| 836 | 137196 | 934960 | 0.695335519 | 1 | 3.10 | 3 | Gravel | 1 | 3 | 1 | Wind Farm Layout | 3 | 26.16 | 3 | 9 | 2 | 2 |
| 837 | 137279 | 935015 | 1.031243555 | 1 | 1.60 | 3 | Gravel | 1 | 3 | 1 | Wind Farm Layout | 3 | 25.66 | 3 | 9 | 2 | 2 |
| 838 | 137363 | 935070 | 5.611278179 | 4 | 0.60 | 2 | Gravel | 1 | 8 | 2 | Wind Farm Layout | 3 | 25.17 | 3 | 9 | 2 | 4 |
| 839 | 137446 | 935125 | 2.109081805 | 2 | 0.90 | 2 | Gravel | 1 | 4 | 1 | Wind Farm Layout | 3 | 24.67 | 3 | 9 | 2 | 2 |
| 840 | 137529 | 935181 | 2.862172655 | 2 | 1.30 | 2 | Gravel | 1 | 4 | 1 | Wind Farm Layout | 3 | 25.35 | 3 | 9 | 2 | 2 |
| 841 | 137221 | 934917 | 0.774671296 | 1 | 4.20 | 4 | Not Proven | 2 | 6 | 2 | Wind Farm Layout | 3 | 23.73 | 3 | 9 | 2 | 4 |
| 842 | 137305 | 934972 | 1.56056064 | 1 | 3.20 | 3 | Gravel | 1 | 3 | 1 | Wind Farm Layout | 3 | 24.23 | 3 | 9 | 2 | 2 |
| 843 | 137388 | 935027 | 5.113349336 | 4 | 0.20 | 1 | Rock | 1.5 | 6 | 2 | Wind Farm Layout | 3 | 24.73 | 3 | 9 | 2 | 4 |
| 844 | 137472 | 935082 | 1.504924289 | 1 | 1.40 | 2 | Gravel | 1 | 2 | 1 | Wind Farm Layout | 3 | 25.23 | 3 | 9 | 2 | 2 |
| 845 | 137555 | 935138 | 1.856870263 | 1 | 1.50 | 2 | Gravel | 1 | 2 | 1 | Wind Farm Layout | 3 | 24.55 | 3 | 9 | 2 | 2 |
| 846 | 138203 | 934284 | 4.978580046 | 4 | 1.70 | 3 | Gravel | 1 | 12 | 2 | Wind Farm Layout | 3 | 25.09 | 3 | 9 | 2 | 4 |
| 847 | 138213 | 934618 | 2.277582541 | 2 | 0.80 | 2 | Gravel | 1 | 4 | 1 | Wind Farm Layout | 3 | 0.15 | 4 | 12 | 2 | 2 |
| 848 | 138210 | 934643 | 5.219542027 | 4 | 0.60 | 2 | Gravel | 1 | 8 | 2 | Wind Farm Layout | 3 | 6.51 | 4 | 12 | 2 | 4 |
| 849 | 138215 | 934593 | 2.938745965 | 2 | 1.00 | 2 | Gravel | 1 | 4 | 1 | Wind Farm Layout | 3 | 25.13 | 3 | 9 | 2 | 2 |
| 850 | 138264 | 934620 | 5.127627222 | 4 | 0.90 | 2 | Rock | 1.5 | 12 | 2 | Wind Farm Layout | 3 | 0.26 | 4 | 12 | 2 | 4 |
| 851 | 138165 | 934682 | 5.167046616 | 4 | 0.30 | 1 | Gravel | 1 | 4 | 1 | Wind Farm Layout | 3 | 0.24 | 4 | 12 | 2 | 2 |
| 852 | 138133 | 934777 | 1.879716876 | 1 | 0.90 | 2 | Gravel | 1 | 2 | 1 | Wind Farm Layout | 3 | 0.12 | 4 | 12 | 2 | 2 |
| 853 | 138107 | 934873 | 0.963016646 | 1 | 2.80 | 3 | Rock | 1.5 | 4.5 | 1 | Wind Farm Layout | 3 | 1.02 | 4 | 12 | 2 | 2 |
| 854 | 138067 | 934965 | 0.929014946 | 1 | 3.00 | 3 | Gravel | 1 | 3 | 1 | Wind Farm Layout | 3 | 1.40 | 4 | 12 | 2 | 2 |
| 855 | 138190 | 934987 | 3.109112873 | 2 | 0.20 | 1 | Gravel | 1 | 2 | 1 | Wind Farm Layout | 3 | 21.94 | 3 | 9 | 2 | 2 |
| 856 | 138158 | 934781 | 2.018040119 | 2 | 1.40 | 2 | Gravel | 1 | 4 | 1 | Wind Farm Layout | 3 | 24.66 | 3 | 9 | 2 | 2 |
| 857 | 138131 | 934878 | 0.938181305 | 1 | 3.30 | 3 | Rock | 1.5 | 4.5 | 1 | Wind Farm Layout | 3 | 23.91 | 3 | 9 | 2 | 2 |
| 858 | 138091 | 934970 | 0.923790983 | 1 | 2.80 | 3 | Gravel | 1 | 3 | 1 | Wind Farm Layout | 3 | 20.49 | 3 | 9 | 2 | 2 |
| 859 | 138142 | 934672 | 2.249755839 | 2 | 0.70 | 2 | Gravel | 1 | 4 | 1 | Wind Farm Layout | 3 | 24.55 | 3 | 9 | 2 | 2 |
| 860 | 138110 | 934767 | 2.037363708 | 2 | 1.30 | 2 | Gravel | 1 | 4 | 1 | Wind Farm Layout | 3 | 24.99 | 3 | 9 | 2 | 2 |
| 861 | 138084 | 934863 | 0.959919249 | 1 | 1.90 | 3 | Gravel | 1 | 3 | 1 | Wind Farm Layout | 3 | 25.68 | 3 | 9 | 2 | 2 |
| 862 | 138044 | 934955 | 1.593520702 | 1 | 2.50 | 3 | Gravel | 1 | 3 | 1 | Wind Farm Layout | 3 | 25.45 | 3 | 9 | 2 | 2 |
| 863 | 138079 | 935155 | 3.247265975 | 2 | 0.60 | 2 | Rock | 1.5 | 6 | 2 | Wind Farm Layout | 3 | 1.34 | 4 | 12 | 2 | 4 |
| 864 | 138176 | 935175 | 2.662173284 | 2 | 1.30 | 2 | Rock | 1.5 | 6 | 2 | Wind Farm Layout | 3 | 0.62 | 4 | 12 | 2 | 4 |
| 865 | 138171 | 935200 | 2.819976594 | 2 | 0.70 | 2 | Gravel | 1 | 4 | 1 | Wind Farm Layout | 3 | 24.36 | 3 | 9 | 2 | 2 |
| 866 | 138183 | 935151 | 1.452803597 | 1 | 2.40 | 3 | Gravel | 1 | 3 | 1 | Wind Farm Layout | 3 | 25.59 | 3 | 9 | 2 | 2 |
| 867 | 138101 | 935253 | 6.858278063 | 4 | 2.20 | 3 | Gravel | 1 | 12 | 2 | Wind Farm Layout | 3 | 0.33 | 4 | 12 | 2 | 4 |
| 868 | 138188 | 935434 | 1.787209282 | 1 | 2.20 | 3 | Rock | 1.5 | 4.5 | 1 | Wind Farm Layout | 3 | 0.39 | 4 | 12 | 2 | 2 |
| 869 | 138275 | 935483 | 2.523728069 | 2 | 0.90 | 2 | Gravel | 1 | 4 | 1 | Wind Farm Layout | 3 | 1.28 | 4 | 12 | 2 | 2 |
| 870 | 138125 | 935245 | 6.866267101 | 4 | 1.70 | 3 | Gravel | 1 | 12 | 2 | Wind Farm Layout | 3 | 25.30 | 3 | 9 | 2 | 4 |
| 871 | 138077 | 935259 | 5.792128424 | 4 | 2.30 | 3 | Rock | 1.5 | 18 | 3 | Wind Farm Layout | 3 | 24.57 | 3 | 9 | 2 | 6 |
| 872 | 138199 | 935412 | 1.842247117 | 1 | 2.30 | 3 | Rock | 1.5 | 4.5 | 1 | Wind Farm Layout | 3 | 24.59 | 3 | 9 | 2 | 2 |
| 873 | 138174 | 935456 | 1.782506749 | 1 | 1.70 | 3 | Gravel | 1 | 3 | 1 | Wind Farm Layout | 3 | 25.33 | 3 | 9 | 2 | 2 |
| 874 | 138288 | 935461 | 2.51415898 | 2 | 1.30 | 2 | Gravel | 1 | 4 | 1 | Wind Farm Layout | 3 | 23.70 | 3 | 9 | 2 | 2 |
| 875 | 138263 | 935505 | 2.502917617 | 2 | 0.90 | 2 | Rock | 1.5 | 6 | 2 | Wind Farm Layout | 3 | 26.27 | 3 | 9 | 2 | 4 |
| 876 | 138298 | 935549 | 0.243130602 | 1 | 0.70 | 2 | Gravel | 1 | 2 | 1 | Wind Farm Layout | 3 | 0.13 | 4 | 12 | 2 | 2 |
| 877 | 138233 | 935625 | 0.109655257 | 1 | 1.50 | 2 | Gravel | 1 | 2 | 1 | Wind Farm Layout | 3 | 0.90 | 4 | 12 | 2 | 2 |
| 878 | 138168 | 935702 | 0.107113313 | 1 | 1.80 | 3 | Gravel | 1 | 3 | 1 | Wind Farm Layout | 3 | 0.07 | 4 | 12 | 2 | 2 |
| 879 | 138317 | 935565 | 0.250055008 | 1 | 0.90 | 2 | Gravel | 1 | 2 | 1 | Wind Farm Layout | 3 | 24.72 | 3 | 9 | 2 | 2 |
| 880 | 138252 | 935641 | 1.116898335 | 1 | 1.70 | 3 | Gravel | 1 | 3 | 1 | Wind Farm Layout | 3 | 24.08 | 3 | 9 | 2 | 2 |
| 881 | 138188 | 935718 | 0.109277049 | 1 | 1.70 | 3 | Gravel | 1 | 3 | 1 | Wind Farm Layout | 3 | 24.91 | 3 | 9 | 2 | 2 |
| 882 | 138277 | 935536 | 0.447733245 | 1 | 0.90 | 2 | Gravel | 1 | 2 | 1 | Wind Farm Layout | 3 | 24.54 | 3 | 9 | 2 | 2 |
| 883 | 138212 | 935612 | 0.112728005 | 1 | 1.60 | 3 | Gravel | 1 | 3 | 1 | Wind Farm Layout | 3 | 25.71 | 3 | 9 | 2 | 2 |
| 884 | 138148 | 935688 | 0.109492639 | 1 | 2.00 | 3 | Gravel | 1 | 3 | 1 | Wind Farm Layout | 3 | 24.87 | 3 | 9 | 2 | 2 |
| 885 | 138368 | 935521 | 1.694609624 | 1 | 1.10 | 2 | Gravel | 1 | 2 | 1 | Wind Farm Layout | 3 | 0.09 | 4 | 12 | 2 | 2 |
| 886 | 138359 | 935544 | 1.43509678 | 1 | 1.20 | 2 | Gravel | 1 | 2 | 1 | Wind Farm Layout | 3 | 25.00 | 3 | 9 | 2 | 2 |
| 887 | 138376 | 935497 | 2.274940856 | 2 | 0.90 | 2 | Gravel | 1 | 4 | 1 | Wind Farm Layout | 3 | 24.83 | 3 | 9 | 2 | 2 |
| 888 | 138465 | 935548 | 4.798791164 | 4 | 0.80 | 2 | Rock | 1.5 | 12 | 2 | Wind Farm Layout | 3 | 0.77 | 4 | 12 | 2 | 4 |
| 889 | 138473 | 935524 | 4.927013429 | 4 | 0.60 | 2 | Gravel | 1 | 8 | 2 | Wind Farm Layout | 3 | 24.21 | 3 | 9 | 2 | 4 |

# 3242 - Stornoway Wind Farm - PSRA - Tabulated Peat Probe Data

| ID | X | Y | SLOPE | Slope Co-efficient | PEAT DEPTH | Peat Co-efficient | Gen Substrate | Substrate Co-eff. | Risk Rating Coefficient | Risk Rating Normalisation | Receptor | Receptor Co-eff. | Distance | Receptor Dist Co-eff. | Impact Rating | Impact Rating Normalisation | Hazard Ranking |
|---|---|---|---|---|---|---|---|---|---|---|---|---|---|---|---|---|---|
| 890 | 138559 | 935546 | 4.840449434 | 4 | 1.30 | 2 | Gravel | 1 | 8 | 2 | Wind Farm Layout | 3 | 24.23 | 3 | 9 | 2 | 4 |
| 891 | 138737 | 935510 | 2.71813316 | 2 | 2.40 | 3 | Gravel | 1 | 6 | 2 | Wind Farm Layout | 3 | 0.10 | 4 | 12 | 2 | 4 |
| 892 | 138741 | 935534 | 2.651855725 | 2 | 2.30 | 3 | Rock | 1.5 | 9 | 2 | Wind Farm Layout | 3 | 25.08 | 3 | 9 | 2 | 4 |
| 893 | 138383 | 934028 | 2.194633576 | 2 | 0.80 | 2 | Gravel | 1 | 4 | 1 | Wind Farm Layout | 3 | 0.92 | 4 | 12 | 2 | 2 |
| 894 | 138377 | 934053 | 4.397538742 | 4 | 0.80 | 2 | Gravel | 1 | 8 | 2 | Wind Farm Layout | 3 | 25.82 | 3 | 9 | 2 | 4 |
| 895 | 138667 | 933717 | 0.905240164 | 1 | 0.30 | 1 | Gravel | 1 | 1 | 1 | Wind Farm Layout | 3 | 0.36 | 4 | 12 | 2 | 2 |
| 896 | 138666 | 933742 | 0.609699025 | 1 | 1.70 | 3 | Gravel | 1 | 3 | 1 | Wind Farm Layout | 3 | 25.30 | 3 | 9 | 2 | 2 |
| 897 | 138668 | 933692 | 2.133346872 | 2 | 0.80 | 2 | Gravel | 1 | 4 | 1 | Wind Farm Layout | 3 | 24.44 | 3 | 9 | 2 | 2 |
| 898 | 138543 | 933127 | 4.506830122 | 4 | 0.60 | 2 | Gravel | 1 | 8 | 2 | Wind Farm Layout | 3 | 0.19 | 4 | 12 | 2 | 4 |
| 899 | 138348 | 933081 | 0.694415047 | 1 | 1.00 | 2 | Gravel | 1 | 2 | 1 | Wind Farm Layout | 3 | 1.07 | 4 | 12 | 2 | 2 |
| 900 | 138342 | 933105 | 0.697006396 | 1 | 1.20 | 2 | Gravel | 1 | 2 | 1 | Wind Farm Layout | 3 | 23.87 | 3 | 9 | 2 | 2 |
| 901 | 138356 | 933057 | 2.337231061 | 2 | 1.60 | 3 | Gravel | 1 | 6 | 2 | Wind Farm Layout | 3 | 25.91 | 3 | 9 | 2 | 4 |
| 902 | 138554 | 933105 | 7.283818932 | 4 | 0.80 | 2 | Gravel | 1 | 8 | 2 | Wind Farm Layout | 3 | 24.55 | 3 | 9 | 2 | 4 |
| 903 | 138270 | 933014 | 0.677553264 | 1 | 3.60 | 3 | Rock | 1.5 | 4.5 | 1 | Wind Farm Layout | 3 | 0.23 | 4 | 12 | 2 | 2 |
| 904 | 138181 | 932959 | 1.553224966 | 1 | 3.10 | 3 | Gravel | 1 | 3 | 1 | Wind Farm Layout | 3 | 25.43 | 3 | 9 | 2 | 2 |
| 905 | 138250 | 933029 | 1.153231182 | 1 | 3.00 | 3 | Gravel | 1 | 3 | 1 | Wind Farm Layout | 3 | 24.76 | 3 | 9 | 2 | 2 |
| 906 | 138124 | 932967 | 1.768203533 | 1 | 1.60 | 3 | Gravel | 1 | 3 | 1 | Wind Farm Layout | 3 | 0.59 | 4 | 12 | 2 | 2 |
| 907 | 138149 | 932969 | 1.557151596 | 1 | 1.70 | 3 | Rock | 1.5 | 4.5 | 1 | Wind Farm Layout | 3 | 24.40 | 3 | 9 | 2 | 2 |
| 908 | 138099 | 932966 | 1.815698599 | 1 | 2.50 | 3 | Gravel | 1 | 3 | 1 | Wind Farm Layout | 3 | 25.56 | 3 | 9 | 2 | 2 |
| 909 | 137678 | 932832 | 1.704256489 | 1 | 3.10 | 3 | Gravel | 1 | 3 | 1 | Wind Farm Layout | 3 | 0.43 | 4 | 12 | 2 | 2 |
| 910 | 137578 | 932824 | 1.384976413 | 1 | 2.20 | 3 | Rock | 1.5 | 4.5 | 1 | Wind Farm Layout | 3 | 0.31 | 4 | 12 | 2 | 2 |
| 911 | 137676 | 932857 | 4.417424548 | 4 | 3.30 | 3 | Gravel | 1 | 12 | 2 | Wind Farm Layout | 3 | 25.41 | 3 | 9 | 2 | 4 |
| 912 | 137576 | 932849 | 1.604709791 | 1 | 2.40 | 3 | Rock | 1.5 | 4.5 | 1 | Water Feature Minor | 6 | 21.68 | 3 | 18 | 3 | 3 |
| 913 | 137681 | 932807 | 1.690913808 | 1 | 3.00 | 3 | Gravel | 1 | 3 | 1 | Wind Farm Layout | 3 | 24.55 | 3 | 9 | 2 | 2 |
| 914 | 137581 | 932799 | 1.977641545 | 1 | 1.60 | 3 | Gravel | 1 | 3 | 1 | Water Feature Minor | 6 | 9.41 | 4 | 24 | 3 | 3 |
| 915 | 137389 | 932842 | 0.861328969 | 1 | 1.70 | 3 | Gravel | 1 | 3 | 1 | Wind Farm Layout | 3 | 0.70 | 4 | 12 | 2 | 2 |
| 916 | 137405 | 932861 | 0.76882654 | 1 | 1.70 | 3 | Gravel | 1 | 3 | 1 | Wind Farm Layout | 3 | 22.78 | 3 | 9 | 2 | 2 |
| 917 | 137378 | 932820 | 1.146511176 | 1 | 2.90 | 3 | Rock | 1.5 | 4.5 | 1 | Wind Farm Layout | 3 | 25.46 | 3 | 9 | 2 | 2 |
| 918 | 137109 | 932629 | 1.892950017 | 1 | 1.70 | 3 | Gravel | 1 | 3 | 1 | Wind Farm Layout | 3 | 1.10 | 4 | 12 | 2 | 2 |
| 919 | 137045 | 932552 | 1.900198162 | 1 | 2.80 | 3 | Gravel | 1 | 3 | 1 | Wind Farm Layout | 3 | 0.21 | 4 | 12 | 2 | 2 |
| 920 | 136980 | 932476 | 1.009848121 | 1 | 1.80 | 3 | Gravel | 1 | 3 | 1 | Wind Farm Layout | 3 | 0.69 | 4 | 12 | 2 | 2 |
| 921 | 137133 | 932622 | 2.089851762 | 2 | 1.60 | 3 | Gravel | 1 | 6 | 2 | Wind Farm Layout | 3 | 23.12 | 3 | 9 | 2 | 4 |
| 922 | 137086 | 932639 | 1.889207122 | 1 | 2.00 | 3 | Gravel | 1 | 3 | 1 | Wind Farm Layout | 3 | 25.24 | 3 | 9 | 2 | 2 |
| 923 | 137066 | 932539 | 1.905331468 | 1 | 3.20 | 3 | Rock | 1.5 | 4.5 | 1 | Wind Farm Layout | 3 | 24.54 | 3 | 9 | 2 | 2 |
| 924 | 137028 | 932570 | 1.898926194 | 1 | 3.80 | 3 | Gravel | 1 | 3 | 1 | Wind Farm Layout | 3 | 25.01 | 3 | 9 | 2 | 2 |
| 925 | 137000 | 932461 | 1.01039096 | 1 | 3.60 | 3 | Gravel | 1 | 3 | 1 | Wind Farm Layout | 3 | 24.23 | 3 | 9 | 2 | 2 |
| 926 | 136960 | 932491 | 1.208327207 | 1 | 0.90 | 2 | Gravel | 1 | 2 | 1 | Wind Farm Layout | 3 | 25.61 | 3 | 9 | 2 | 2 |
| 927 | 137852 | 932131 | 1.912160312 | 1 | 1.20 | 2 | Gravel | 1 | 2 | 1 | Wind Farm Layout | 3 | 0.36 | 4 | 12 | 2 | 2 |
| 928 | 137863 | 932108 | 4.304761081 | 4 | 1.90 | 3 | Gravel | 1 | 12 | 2 | Wind Farm Layout | 3 | 24.63 | 3 | 9 | 2 | 4 |
| 929 | 138792 | 931277 | 0.382992057 | 1 | 1.60 | 3 | Gravel | 1 | 3 | 1 | Wind Farm Layout | 3 | 0.78 | 4 | 12 | 2 | 2 |
| 930 | 138693 | 931292 | 5.421157016 | 4 | 0.60 | 2 | Gravel | 1 | 8 | 2 | Wind Farm Layout | 3 | 0.66 | 4 | 12 | 2 | 4 |
| 931 | 138892 | 931267 | 1.079531061 | 1 | 0.80 | 2 | Gravel | 1 | 2 | 1 | Wind Farm Layout | 3 | 0.49 | 4 | 12 | 2 | 2 |
| 932 | 139001 | 931266 | 5.128249998 | 4 | 0.60 | 2 | Gravel | 1 | 8 | 2 | Wind Farm Layout | 3 | 23.29 | 3 | 9 | 2 | 4 |
| 933 | 138788 | 931252 | 0.879371334 | 1 | 1.60 | 3 | Gravel | 1 | 3 | 1 | Wind Farm Layout | 3 | 25.71 | 3 | 9 | 2 | 2 |
| 934 | 138688 | 931267 | 4.348399111 | 4 | 0.50 | 1 | Rock | 1.5 | 6 | 2 | Wind Farm Layout | 3 | 24.31 | 3 | 9 | 2 | 4 |
| 935 | 138887 | 931243 | 9.29900266 | 6 | 0.30 | 1 | Gravel | 1 | 6 | 2 | Wind Farm Layout | 3 | 25.42 | 3 | 9 | 2 | 4 |
| 936 | 137845 | 931524 | 4.239443456 | 4 | 1.40 | 2 | Gravel | 1 | 8 | 2 | Wind Farm Layout | 3 | 0.71 | 4 | 12 | 2 | 4 |
| 937 | 137776 | 931451 | 5.149965569 | 4 | 0.90 | 2 | Gravel | 1 | 8 | 2 | Wind Farm Layout | 3 | 0.95 | 4 | 12 | 2 | 4 |
| 938 | 137751 | 931488 | 5.66584535 | 4 | 1.30 | 2 | Gravel | 1 | 8 | 2 | Wind Farm Layout | 3 | 0.06 | 4 | 12 | 2 | 4 |
| 939 | 137854 | 931500 | 6.491870383 | 4 | 1.20 | 2 | Gravel | 1 | 8 | 2 | Wind Farm Layout | 3 | 25.27 | 3 | 9 | 2 | 4 |
| 940 | 137837 | 931548 | 3.228235642 | 2 | 2.20 | 3 | Gravel | 1 | 6 | 2 | Wind Farm Layout | 3 | 24.19 | 3 | 9 | 2 | 4 |
| 941 | 137799 | 931443 | 3.703988559 | 2 | 1.50 | 2 | Gravel | 1 | 4 | 1 | Wind Farm Layout | 3 | 25.92 | 3 | 9 | 2 | 2 |
| 942 | 137752 | 931458 | 9.408809305 | 6 | 0.70 | 2 | Gravel | 1 | 12 | 2 | Wind Farm Layout | 3 | 23.94 | 3 | 9 | 2 | 4 |
| 943 | 137769 | 931470 | 10.5439324 | 6 | 0.60 | 2 | Rock | 1.5 | 18 | 3 | Wind Farm Layout | 3 | 12.13 | 3 | 9 | 2 | 6 |
| 944 | 137732 | 931404 | 5.161962741 | 4 | 1.20 | 2 | Gravel | 1 | 8 | 2 | Wind Farm Layout | 3 | 23.76 | 3 | 9 | 2 | 4 |
| 945 | 137673 | 931425 | 6.481800544 | 4 | 1.40 | 2 | Rock | 1.5 | 12 | 2 | Wind Farm Layout | 3 | 0.00 | 4 | 12 | 2 | 4 |
| 946 | 137523 | 931293 | 5.689392571 | 4 | 2.50 | 3 | Gravel | 1 | 12 | 2 | Wind Farm Layout | 3 | 0.13 | 4 | 12 | 2 | 4 |
| 947 | 137655 | 931442 | 8.033859248 | 6 | 1.60 | 3 | Rock | 1.5 | 27 | 3 | Wind Farm Layout | 3 | 24.87 | 3 | 9 | 2 | 6 |
| 948 | 137693 | 931410 | 6.711198191 | 4 | 0.30 | 1 | Rock | 1.5 | 6 | 3 | Wind Farm Layout | 3 | 24.59 | 3 | 9 | 2 | 4 |
| 949 | 137507 | 931311 | 5.758023231 | 4 | 2.10 | 3 | Gravel | 1 | 12 | 2 | Water Feature Minor | 6 | 13.30 | 3 | 18 | 3 | 6 |
| 950 | 137540 | 931274 | 6.409764622 | 4 | 1.10 | 2 | Gravel | 1 | 8 | 2 | Wind Farm Layout | 3 | 25.11 | 3 | 9 | 2 | 4 |
| 951 | 137578 | 931375 | 2.211108967 | 2 | 1.70 | 3 | Rock | 1.5 | 9 | 2 | Wind Farm Layout | 3 | 24.93 | 3 | 9 | 2 | 4 |
| 952 | 137611 | 931337 | 6.641141529 | 4 | 0.40 | 1 | Rock | 1.5 | 6 | 2 | Wind Farm Layout | 3 | 24.88 | 3 | 9 | 2 | 4 |
| 953 | 137296 | 931163 | 1.638480229 | 1 | 0.70 | 2 | Gravel | 1 | 2 | 1 | Wind Farm Layout | 3 | 0.04 | 4 | 12 | 2 | 2 |
| 954 | 137199 | 931136 | 1.422166741 | 1 | 0.80 | 2 | Gravel | 1 | 2 | 1 | Wind Farm Layout | 3 | 0.18 | 4 | 12 | 2 | 2 |
| 955 | 137303 | 931139 | 1.690263344 | 1 | 0.70 | 2 | Gravel | 1 | 2 | 1 | Wind Farm Layout | 3 | 24.95 | 3 | 9 | 2 | 2 |
| 956 | 137207 | 931112 | 0.76025705 | 1 | 1.10 | 2 | Gravel | 1 | 2 | 1 | Wind Farm Layout | 3 | 24.69 | 3 | 9 | 2 | 2 |
| 957 | 136643 | 931128 | 3.667602016 | 2 | 2.10 | 3 | Gravel | 1 | 6 | 2 | Wind Farm Layout | 3 | 0.42 | 4 | 12 | 2 | 4 |
| 958 | 136662 | 931145 | 3.774169023 | 2 | 2.30 | 3 | Gravel | 1 | 6 | 2 | Wind Farm Layout | 3 | 25.24 | 3 | 9 | 2 | 4 |
| 959 | 136569 | 931195 | 2.933703459 | 2 | 2.40 | 3 | Rock | 1.5 | 9 | 2 | Wind Farm Layout | 3 | 0.36 | 4 | 12 | 2 | 4 |
| 960 | 136495 | 931263 | 3.358456963 | 2 | 2.20 | 3 | Gravel | 1 | 6 | 2 | Wind Farm Layout | 3 | 0.09 | 4 | 12 | 2 | 4 |
| 961 | 136588 | 931211 | 2.870137955 | 2 | 2.20 | 3 | Gravel | 1 | 6 | 2 | Wind Farm Layout | 3 | 24.46 | 3 | 9 | 2 | 4 |
| 962 | 136514 | 931279 | 2.898396549 | 2 | 2.40 | 3 | Gravel | 1 | 6 | 2 | Wind Farm Layout | 3 | 24.72 | 3 | 9 | 2 | 4 |
| 963 | 136551 | 931178 | 3.246013012 | 2 | 2.40 | 3 | Gravel | 1 | 6 | 2 | Wind Farm Layout | 3 | 25.30 | 3 | 9 | 2 | 4 |
| 964 | 136477 | 931245 | 3.508364615 | 2 | 2.40 | 3 | Gravel | 1 | 6 | 2 | Wind Farm Layout | 3 | 25.04 | 3 | 9 | 2 | 4 |
| 965 | 135912 | 931154 | 3.095754857 | 2 | 1.00 | 2 | Gravel | 1 | 4 | 1 | Wind Farm Layout | 3 | 0.10 | 4 | 12 | 2 | 2 |
| 966 | 135899 | 931177 | 3.99990231 | 2 | 0.90 | 2 | Gravel | 1 | 4 | 1 | Wind Farm Layout | 3 | 25.86 | 3 | 9 | 2 | 2 |
| 967 | 135758 | 931082 | 2.926089909 | 2 | 1.60 | 3 | Gravel | 1 | 6 | 2 | Wind Farm Layout | 3 | 24.01 | 3 | 9 | 2 | 4 |
| 968 | 135659 | 931061 | 2.127533234 | 2 | 1.30 | 2 | Gravel | 1 | 4 | 1 | Wind Farm Layout | 3 | 15.86 | 3 | 9 | 2 | 2 |
| 969 | 135567 | 931024 | 2.32485244 | 2 | 1.50 | 2 | Gravel | 1 | 4 | 1 | Wind Farm Layout | 3 | 25.17 | 3 | 9 | 2 | 2 |
| 970 | 135660 | 932013 | 1.175458711 | 1 | 1.10 | 2 | Gravel | 1 | 2 | 1 | Wind Farm Layout | 3 | 0.45 | 4 | 12 | 2 | 2 |
| 971 | 135752 | 932053 | 1.775526753 | 1 | 1.70 | 3 | Rock | 1.5 | 4.5 | 1 | Wind Farm Layout | 3 | 0.05 | 4 | 12 | 2 | 2 |
| 972 | 135843 | 932093 | 4.670743571 | 4 | 0.40 | 1 | Gravel | 1 | 4 | 1 | Wind Farm Layout | 3 | 0.24 | 4 | 12 | 2 | 2 |
| 973 | 135935 | 932133 | 2.809803583 | 2 | 0.80 | 2 | Gravel | 1 | 4 | 1 | Wind Farm Layout | 3 | 0.63 | 4 | 12 | 2 | 2 |
| 974 | 135650 | 932036 | 1.036226661 | 1 | 1.20 | 2 | Gravel | 1 | 2 | 1 | Wind Farm Layout | 3 | 25.44 | 3 | 9 | 2 | 2 |
| 975 | 135742 | 932076 | 2.986074931 | 2 | 1.50 | 2 | Gravel | 1 | 4 | 1 | Wind Farm Layout | 3 | 24.94 | 3 | 9 | 2 | 2 |
| 976 | 135833 | 932116 | 5.6902763 | 4 | 0.90 | 2 | Rock | 1.5 | 12 | 2 | Wind Farm Layout | 3 | 25.22 | 3 | 9 | 2 | 4 |
| 977 | 135925 | 932156 | 3.54439313 | 2 | 1.70 | 3 | Rock | 1.5 | 9 | 2 | Wind Farm Layout | 3 | 25.62 | 3 | 9 | 2 | 4 |
| 978 | 135673 | 931992 | 1.211526689 | 1 | 1.30 | 2 | Gravel | 1 | 2 | 1 | Wind Farm Layout | 3 | 24.35 | 3 | 9 | 2 | 2 |
| 979 | 135765 | 932031 | 1.744863678 | 1 | 0.80 | 2 | Rock | 1.5 | 3 | 1 | Wind Farm Layout | 3 | 24.85 | 3 | 9 | 2 | 2 |
| 980 | 135856 | 932071 | 4.223114715 | 4 | 1.10 | 2 | Gravel | 1 | 8 | 2 | Wind Farm Layout | 3 | 24.57 | 3 | 9 | 2 | 4 |
| 981 | 135948 | 932112 | 3.862982204 | 2 | 0.70 | 2 | Gravel | 1 | 4 | 1 | Wind Farm Layout | 3 | 24.19 | 3 | 9 | 2 | 2 |
| 982 | 135549 | 931851 | 1.094449651 | 1 | 1.00 | 2 | Gravel | 1 | 2 | 1 | Wind Farm Layout | 3 | 1.27 | 4 | 12 | 2 | 2 |
| 983 | 135573 | 931857 | 1.045037131 | 1 | 1.10 | 2 | Gravel | 1 | 2 | 1 | Wind Farm Layout | 3 | 23.72 | 3 | 9 | 2 | 2 |
| 984 | 134873 | 931519 | 2.817976949 | 2 | 1.70 | 3 | Gravel | 1 | 6 | 2 | Wind Farm Layout | 3 | 23.07 | 3 | 9 | 2 | 4 |
| 985 | 134897 | 931523 | 5.646816738 | 4 | 0.70 | 2 | Gravel | 1 | 8 | 2 | Wind Farm Layout | 3 | 27.52 | 3 | 9 | 2 | 4 |
| 986 | 134851 | 931506 | 2.492678419 | 2 | 1.60 | 3 | Gravel | 1 | 6 | 2 | Wind Farm Layout | 3 | 30.28 | 3 | 9 | 2 | 4 |
| 987 | 134824 | 931532 | 1.265112051 | 1 | 0.80 | 2 | Gravel | 1 | 2 | 1 | Wind Farm Layout | 3 | 1.60 | 4 | 12 | 2 | 2 |
| 988 | 134728 | 931506 | 2.16873751 | 2 | 1.60 | 3 | Gravel | 1 | 6 | 2 | Wind Farm Layout | 3 | 0.72 | 4 | 12 | 2 | 4 |
| 989 | 134630 | 931483 | 1.488901101 | 1 | 1.50 | 2 | Gravel | 1 | 2 | 1 | Wind Farm Layout | 3 | 0.41 | 4 | 12 | 2 | 2 |
| 990 | 134817 | 931556 | 2.146714777 | 2 | 0.20 | 1 | Gravel | 1 | 2 | 1 | Wind Farm Layout | 3 | 26.56 | 3 | 9 | 2 | 2 |
| 991 | 134721 | 931530 | 2.170487434 | 2 | 1.80 | 3 | Gravel | 1 | 6 | 2 | Wind Farm Layout | 3 | 24.24 | 3 | 9 | 2 | 4 |
| 992 | 134623 | 931507 | 1.482428152 | 1 | 1.60 | 3 | Gravel | 1 | 3 | 1 | Wind Farm Layout | 3 | 24.55 | 3 | 9 | 2 | 2 |
| 993 | 134736 | 931483 | 1.708281093 | 1 | 1.10 | 2 | Gravel | 1 | 2 | 1 | Wind Farm Layout | 3 | 25.57 | 3 | 9 | 2 | 2 |
| 994 | 134639 | 931459 | 1.296710742 | 1 | 1.20 | 2 | Gravel | 1 | 2 | 1 | Wind Farm Layout | 3 | 25.27 | 3 | 9 | 2 | 2 |
| 995 | 135057 | 931449 | 3.242309893 | 2 | 1.70 | 3 | Gravel | 1 | 6 | 2 | Water Feature Minor | 6 | 109.58 | 3 | 18 | 3 | 6 |
| 996 | 135058 | 931470 | 3.238948673 | 2 | 2.30 | 3 | Gravel | 1 | 6 | 2 | Water Feature Minor | 6 | 129.06 | 3 | 18 | 3 | 6 |
| 997 | 135058 | 931490 | 3.240207896 | 2 | 2.30 | 3 | Gravel | 1 | 6 | 2 | Wind Farm Layout | 3 | 135.98 | 3 | 9 | 2 | 4 |
| 998 | 135058 | 931500 | 3.242686051 | 2 | 2.20 | 3 | Gravel | 1 | 6 | 2 | Wind Farm Layout | 3 | 127.27 | 3 | 9 | 2 | 4 |
| 999 | 135058 | 931510 | 2.942252217 | 2 | 2.00 | 3 | Gravel | 1 | 6 | 2 | Wind Farm Layout | 3 | 118.69 | 3 | 9 | 2 | 4 |
| 1000 | 135058 | 931520 | 1.156339411 | 1 | 1.80 | 3 | Gravel | 1 | 3 | 1 | Wind Farm Layout | 3 | 109.85 | 3 | 9 | 2 | 2 |
| 1001 | 135058 | 931530 | 0.760431036 | 1 | 1.60 | 3 | Gravel | 1 | 3 | 1 | Wind Farm Layout | 3 | 101.10 | 3 | 9 | 2 | 2 |
| 1002 | 135057 | 931540 | 0.749550464 | 1 | 1.60 | 3 | Gravel | 1 | 3 | 1 | Wind Farm Layout | 3 | 93.13 | 3 | 9 | 2 | 2 |
| 1003 | 135057 | 931552 | 0.78863684 | 1 | 1.50 | 2 | Rock | 1.5 | 3 | 1 | Wind Farm Layout | 3 | 83.08 | 3 | 9 | 2 | 2 |
| 1004 | 135036 | 931500 | 2.151609683 | 2 | 2.00 | 3 | Gravel | 1 | 6 | 2 | Wind Farm Layout | 3 | 116.08 | 3 | 9 | 2 | 4 |
| 1005 | 135047 | 931501 | 3.08930527 | 2 | 2.10 | 3 | Gravel | 1 | 6 | 2 | Wind Farm Layout | 3 | 121.17 | 3 | 9 | 2 | 4 |
| 1006 | 135068 | 931500 | 3.243723 | 2 | 2.20 | 3 | Gravel | 1 | 6 | 2 | Wind Farm Layout | 3 | 131.98 | 3 | 9 | 2 | 4 |
| 1007 | 135077 | 931501 | 3.226465152 | 2 | 2.20 | 3 | Gravel | 1 | 6 | 2 | Wind Farm Layout | 3 | 136.51 | 3 | 9 | 2 | 4 |
| 1008 | 135088 | 931501 | 3.234069975 | 2 | 2.20 | 3 | Rock | 1.5 | 9 | 2 | Wind Farm Layout | 3 | 142.35 | 3 | 9 | 2 | 4 |
| 1009 | 135098 | 931501 | 3.247851982 | 2 | 1.80 | 3 | Rock | 1.5 | 9 | 2 | Water Feature Minor | 6 | 140.84 | 3 | 18 | 3 | 6 |
| 1010 | 135109 | 931501 | 2.77790930 8 | 2 | 2.00 | 3 | Gravel | 1 | 6 | 2 | Water Feature Minor | 6 | 137.63 | 3 | 18 | 3 | 6 |
| 1011 | 135047 | 931450 | 3.234863814 | 2 | 1.60 | 3 | Gravel | 1 | 6 | 2 | Water Feature Minor | 6 | 111.02 | 3 | 18 | 3 | 6 |
| 1012 | 135037 | 931460 | 3.237104819 | 2 | 1.80 | 3 | Gravel | 1 | 6 | 2 | Water Feature Minor | 6 | 121.39 | 3 | 18 | 3 | 6 |
| 1013 | 135088 | 931460 | 1.352764325 | 1 | 2.00 | 3 | Gravel | 1 | 3 | 1 | Water Feature Minor | 6 | 105.33 | 3 | 18 | 3 | 3 |
| 1014 | 135027 | 931470 | 3.222930043 | 2 | 2.20 | 3 | Gravel | 1 | 6 | 2 | Water Feature Minor | 6 | 130.42 | 3 | 18 | 3 | 6 |
| 1015 | 135078 | 931470 | 3.234541819 | 2 | 2.20 | 3 | Gravel | 1 | 6 | 2 | Water Feature Minor | 6 | 118.78 | 3 | 18 | 3 | 6 |
| 1016 | 135098 | 931480 | 2.133364582 | 2 | 2.30 | 3 | Gravel | 1 | 6 | 2 | Water Feature Minor | 6 | 120.27 | 3 | 18 | 3 | 6 |

# 3242 - Stornoway Wind Farm - PSRA - Tabulated Peat Probe Data

| ID | X | Y | SLOPE | Slope Co-efficient | PEAT DEPTH | Peat Co-efficient | Gen Substrate | Substrate Co-eff. | Risk Rating Coefficient | Risk Rating Normalisation | Receptor | Receptor Co-eff. | Distance | Receptor Dist Co-eff. | Impact Rating | Impact Rating Normalisation | Hazard Ranking |
|---|---|---|---|---|---|---|---|---|---|---|---|---|---|---|---|---|---|
| 1017 | 135108 | 931480 | 1.038028052 | 1 | 2.30 | 3 | Gravel | 1 | 3 | 1 | Water Feature Minor | 6 | 117.48 | 3 | 18 | 3 | 3 |
| 1018 | 135027 | 931490 | 2.803922534 | 2 | 2.10 | 3 | Gravel | 1 | 6 | 2 | Wind Farm Layout | 3 | 119.93 | 3 | 9 | 2 | 4 |
| 1019 | 135047 | 931490 | 3.22933811 | 2 | 2.10 | 3 | Gravel | 1 | 6 | 2 | Wind Farm Layout | 3 | 129.92 | 3 | 9 | 2 | 4 |
| 1020 | 135088 | 931490 | 3.233044067 | 2 | 2.40 | 3 | Gravel | 1 | 6 | 2 | Water Feature Minor | 6 | 132.96 | 3 | 18 | 3 | 6 |
| 1021 | 135108 | 931490 | 1.572571984 | 1 | 2.30 | 3 | Rock | 1.5 | 4.5 | 1 | Water Feature Minor | 6 | 127.11 | 3 | 18 | 3 | 3 |
| 1022 | 135017 | 931520 | 0.75158976 | 1 | 1.70 | 3 | Gravel | 1 | 3 | 1 | Wind Farm Layout | 3 | 89.36 | 3 | 9 | 2 | 2 |
| 1023 | 135027 | 931520 | 0.760092169 | 1 | 1.70 | 3 | Gravel | 1 | 3 | 1 | Wind Farm Layout | 3 | 94.35 | 3 | 9 | 2 | 2 |
| 1024 | 135037 | 931520 | 0.766611678 | 1 | 1.70 | 3 | Gravel | 1 | 3 | 1 | Wind Farm Layout | 3 | 99.35 | 3 | 9 | 2 | 2 |
| 1025 | 135098 | 931520 | 3.239841761 | 2 | 1.90 | 3 | Gravel | 1 | 6 | 2 | Wind Farm Layout | 3 | 131.97 | 3 | 9 | 2 | 4 |
| 1026 | 135078 | 931530 | 1.66088035 | 1 | 1.60 | 3 | Gravel | 1 | 3 | 1 | Wind Farm Layout | 3 | 112.51 | 3 | 9 | 2 | 2 |
| 1027 | 135098 | 931530 | 3.220741329 | 2 | 1.60 | 3 | Gravel | 1 | 6 | 2 | Wind Farm Layout | 3 | 123.68 | 3 | 9 | 2 | 4 |
| 1028 | 135047 | 931540 | 0.778462178 | 1 | 1.60 | 3 | Gravel | 1 | 3 | 1 | Wind Farm Layout | 3 | 87.08 | 3 | 9 | 2 | 2 |
| 1029 | 135088 | 931540 | 1.1245452 | 1 | 1.50 | 2 | Gravel | 1 | 2 | 1 | Wind Farm Layout | 3 | 109.81 | 3 | 9 | 2 | 2 |
| 1030 | 135078 | 931550 | 0.759148855 | 1 | 1.60 | 3 | Gravel | 1 | 3 | 1 | Wind Farm Layout | 3 | 95.93 | 3 | 9 | 2 | 2 |
| 1031 | 134497 | 931422 | 1.024050305 | 1 | 0.90 | 2 | Gravel | 1 | 2 | 1 | Roads, Tracks, Paths | 2 | 51.13 | 3 | 6 | 1 | 1 |
| 1032 | 134507 | 931422 | 0.934043143 | 1 | 1.00 | 2 | Gravel | 1 | 2 | 1 | Roads, Tracks, Paths | 2 | 44.41 | 3 | 6 | 1 | 1 |
| 1033 | 134529 | 931421 | 1.510095086 | 1 | 1.10 | 2 | Gravel | 1 | 2 | 1 | Roads, Tracks, Paths | 2 | 35.97 | 3 | 6 | 1 | 1 |
| 1034 | 134539 | 931421 | 0.995028894 | 1 | 1.10 | 2 | Gravel | 1 | 2 | 1 | Roads, Tracks, Paths | 2 | 36.08 | 3 | 6 | 1 | 1 |
| 1035 | 134477 | 931432 | 1.398507086 | 1 | 1.10 | 2 | Gravel | 1 | 2 | 1 | Roads, Tracks, Paths | 2 | 62.41 | 3 | 6 | 1 | 1 |
| 1036 | 134487 | 931432 | 1.392776828 | 1 | 1.00 | 2 | Gravel | 1 | 2 | 1 | Roads, Tracks, Paths | 2 | 53.41 | 3 | 6 | 1 | 1 |
| 1037 | 134497 | 931432 | 1.294701011 | 1 | 0.90 | 2 | Gravel | 1 | 2 | 1 | Roads, Tracks, Paths | 2 | 44.84 | 3 | 6 | 1 | 1 |
| 1038 | 134507 | 931432 | 1.110775524 | 1 | 0.90 | 2 | Gravel | 1 | 2 | 1 | Roads, Tracks, Paths | 2 | 37.00 | 3 | 6 | 1 | 1 |
| 1039 | 134529 | 931431 | 1.04349731 | 1 | 1.00 | 2 | Gravel | 1 | 2 | 1 | Roads, Tracks, Paths | 2 | 26.09 | 3 | 6 | 1 | 1 |
| 1040 | 134539 | 931431 | 1.108391454 | 1 | 1.10 | 2 | Gravel | 1 | 2 | 1 | Roads, Tracks, Paths | 2 | 26.24 | 3 | 6 | 1 | 1 |
| 1041 | 134549 | 931431 | 0.815778517 | 1 | 0.80 | 2 | Gravel | 1 | 2 | 1 | Roads, Tracks, Paths | 2 | 28.62 | 3 | 6 | 1 | 1 |
| 1042 | 134467 | 931442 | 1.351953954 | 1 | 1.50 | 2 | Gravel | 1 | 2 | 1 | Roads, Tracks, Paths | 2 | 68.78 | 3 | 6 | 1 | 1 |
| 1043 | 134477 | 931442 | 1.398509979 | 1 | 1.10 | 2 | Gravel | 1 | 2 | 1 | Roads, Tracks, Paths | 2 | 59.09 | 3 | 6 | 1 | 1 |
| 1044 | 134486 | 931441 | 1.398474097 | 1 | 1.00 | 2 | Gravel | 1 | 2 | 1 | Roads, Tracks, Paths | 2 | 50.28 | 3 | 6 | 1 | 1 |
| 1045 | 134497 | 931442 | 1.340669714 | 1 | 1.00 | 2 | Gravel | 1 | 2 | 1 | Roads, Tracks, Paths | 2 | 40.10 | 3 | 6 | 1 | 1 |
| 1046 | 134507 | 931442 | 1.381660905 | 1 | 0.90 | 2 | Gravel | 1 | 2 | 1 | Roads, Tracks, Paths | 2 | 31.08 | 3 | 6 | 1 | 1 |
| 1047 | 134529 | 931441 | 0.577610742 | 1 | 0.90 | 2 | Gravel | 1 | 2 | 1 | Roads, Tracks, Paths | 2 | 16.34 | 3 | 6 | 1 | 1 |
| 1048 | 134539 | 931441 | 1.164987375 | 1 | 1.10 | 2 | Gravel | 1 | 2 | 1 | Roads, Tracks, Paths | 2 | 16.52 | 3 | 6 | 1 | 1 |
| 1049 | 134549 | 931441 | 0.833560063 | 1 | 0.80 | 2 | Gravel | 1 | 2 | 1 | Roads, Tracks, Paths | 2 | 18.92 | 3 | 6 | 1 | 1 |
| 1050 | 134559 | 931441 | 1.855657276 | 1 | 1.30 | 2 | Rock | 1.5 | 3 | 1 | Roads, Tracks, Paths | 2 | 21.32 | 3 | 6 | 1 | 1 |
| 1051 | 134467 | 931452 | 1.341378904 | 1 | 1.40 | 2 | Gravel | 1 | 2 | 1 | Roads, Tracks, Paths | 2 | 66.40 | 3 | 6 | 1 | 1 |
| 1052 | 134477 | 931452 | 1.392313853 | 1 | 1.20 | 2 | Gravel | 1 | 2 | 1 | Roads, Tracks, Paths | 2 | 56.70 | 3 | 6 | 1 | 1 |
| 1053 | 134487 | 931452 | 1.398476094 | 1 | 0.90 | 2 | Gravel | 1 | 2 | 1 | Roads, Tracks, Paths | 2 | 47.00 | 3 | 6 | 1 | 1 |
| 1054 | 134497 | 931452 | 1.356382079 | 1 | 1.00 | 2 | Gravel | 1 | 2 | 1 | Roads, Tracks, Paths | 2 | 37.29 | 3 | 6 | 1 | 1 |
| 1055 | 134507 | 931452 | 1.391232787 | 1 | 1.00 | 2 | Rock | 1.5 | 3 | 1 | Roads, Tracks, Paths | 2 | 27.57 | 3 | 6 | 1 | 1 |
| 1056 | 134529 | 931451 | 1.183333679 | 1 | 0.20 | 1 | Rock | 1.5 | 1.5 | 1 | Roads, Tracks, Paths | 2 | 7.32 | 4 | 8 | 2 | 2 |
| 1057 | 134539 | 931451 | 0.544698628 | 1 | 0.60 | 2 | Rock | 1.5 | 3 | 1 | Roads, Tracks, Paths | 2 | 6.81 | 4 | 8 | 2 | 2 |
| 1058 | 134549 | 931451 | 0.962624743 | 1 | 0.90 | 2 | Gravel | 1 | 2 | 1 | Roads, Tracks, Paths | 2 | 9.21 | 4 | 8 | 2 | 2 |
| 1059 | 134559 | 931451 | 1.476480555 | 1 | 1.30 | 2 | Rock | 1.5 | 3 | 1 | Roads, Tracks, Paths | 2 | 11.61 | 3 | 6 | 1 | 1 |
| 1060 | 134569 | 931451 | 1.379599094 | 1 | 1.10 | 2 | Gravel | 1 | 2 | 1 | Roads, Tracks, Paths | 2 | 14.01 | 3 | 6 | 1 | 1 |
| 1061 | 134467 | 931462 | 1.359290432 | 1 | 1.60 | 3 | Rock | 1.5 | 4.5 | 1 | Roads, Tracks, Paths | 2 | 63.99 | 3 | 6 | 1 | 1 |
| 1062 | 134477 | 931462 | 1.391173701 | 1 | 1.50 | 2 | Gravel | 1 | 2 | 1 | Roads, Tracks, Paths | 2 | 54.29 | 3 | 6 | 1 | 1 |
| 1063 | 134487 | 931462 | 1.39847968 | 1 | 1.40 | 2 | Rock | 1.5 | 3 | 1 | Roads, Tracks, Paths | 2 | 44.59 | 3 | 6 | 1 | 1 |
| 1064 | 134497 | 931462 | 1.3593144 | 1 | 0.80 | 2 | Gravel | 1 | 2 | 1 | Roads, Tracks, Paths | 2 | 34.89 | 3 | 6 | 1 | 1 |
| 1065 | 134507 | 931462 | 1.39114682 | 1 | 1.50 | 2 | Rock | 1.5 | 3 | 1 | Roads, Tracks, Paths | 2 | 25.19 | 3 | 6 | 1 | 1 |
| 1066 | 134529 | 931461 | 1.350080002 | 1 | 1.50 | 2 | Gravel | 1 | 2 | 1 | Roads, Tracks, Paths | 2 | 3.47 | 4 | 8 | 2 | 2 |
| 1067 | 134539 | 931461 | 1.197634749 | 1 | 1.40 | 2 | Rock | 1.5 | 3 | 1 | Wind Farm Layout | 3 | 0.16 | 4 | 12 | 2 | 2 |
| 1068 | 134549 | 931461 | 0.596246704 | 1 | 0.90 | 2 | Gravel | 1 | 2 | 1 | Roads, Tracks, Paths | 2 | 0.49 | 4 | 8 | 2 | 2 |
| 1069 | 134559 | 931461 | 1.117600107 | 1 | 1.30 | 2 | Gravel | 1 | 2 | 1 | Roads, Tracks, Paths | 2 | 1.91 | 4 | 8 | 2 | 2 |
| 1070 | 134569 | 931461 | 1.130943296 | 1 | 1.40 | 2 | Gravel | 1 | 2 | 1 | Roads, Tracks, Paths | 2 | 4.31 | 4 | 8 | 2 | 2 |
| 1071 | 134466 | 931481 | 1.378142448 | 1 | 1.70 | 3 | Gravel | 1 | 3 | 1 | Roads, Tracks, Paths | 2 | 60.31 | 3 | 6 | 1 | 1 |
| 1072 | 134476 | 931481 | 1.355572394 | 1 | 1.70 | 3 | Gravel | 1 | 3 | 1 | Roads, Tracks, Paths | 2 | 50.35 | 3 | 6 | 1 | 1 |
| 1073 | 134486 | 931481 | 1.398506914 | 1 | 1.60 | 3 | Gravel | 1 | 3 | 1 | Roads, Tracks, Paths | 2 | 40.41 | 3 | 6 | 1 | 1 |
| 1074 | 134496 | 931481 | 1.378121822 | 1 | 1.30 | 2 | Gravel | 1 | 2 | 1 | Roads, Tracks, Paths | 2 | 30.51 | 3 | 6 | 1 | 1 |
| 1075 | 134506 | 931481 | 1.355590044 | 1 | 1.00 | 2 | Gravel | 1 | 2 | 1 | Roads, Tracks, Paths | 2 | 20.68 | 3 | 6 | 1 | 1 |
| 1076 | 134529 | 931481 | 1.358642344 | 1 | 0.80 | 2 | Gravel | 1 | 2 | 1 | Roads, Tracks, Paths | 2 | 1.19 | 4 | 8 | 2 | 2 |
| 1077 | 134539 | 931481 | 1.259530634 | 1 | 0.90 | 2 | Gravel | 1 | 2 | 1 | Roads, Tracks, Paths | 2 | 7.65 | 4 | 8 | 2 | 2 |
| 1078 | 134549 | 931481 | 1.45966648 | 1 | 1.00 | 2 | Gravel | 1 | 2 | 1 | Roads, Tracks, Paths | 2 | 10.05 | 3 | 6 | 1 | 1 |
| 1079 | 134559 | 931481 | 1.409340972 | 1 | 0.80 | 2 | Gravel | 1 | 2 | 1 | Roads, Tracks, Paths | 2 | 12.45 | 3 | 6 | 1 | 1 |
| 1080 | 134569 | 931481 | 1.486231444 | 1 | 1.30 | 2 | Rock | 1.5 | 3 | 1 | Wind Farm Layout | 3 | 12.50 | 3 | 9 | 2 | 2 |
| 1081 | 134466 | 931491 | 1.398517109 | 1 | 1.80 | 3 | Gravel | 1 | 3 | 1 | Roads, Tracks, Paths | 2 | 60.37 | 3 | 6 | 1 | 1 |
| 1082 | 134476 | 931491 | 1.351954319 | 1 | 1.80 | 3 | Gravel | 1 | 3 | 1 | Roads, Tracks, Paths | 2 | 50.42 | 3 | 6 | 1 | 1 |
| 1083 | 134486 | 931491 | 1.398509979 | 1 | 1.70 | 3 | Gravel | 1 | 3 | 1 | Roads, Tracks, Paths | 2 | 40.50 | 3 | 6 | 1 | 1 |
| 1084 | 134496 | 931491 | 1.398474097 | 1 | 1.60 | 3 | Gravel | 1 | 3 | 1 | Roads, Tracks, Paths | 2 | 30.62 | 3 | 6 | 1 | 1 |
| 1085 | 134506 | 931491 | 1.351987123 | 1 | 1.80 | 3 | Rock | 1.5 | 4.5 | 1 | Roads, Tracks, Paths | 2 | 20.85 | 3 | 6 | 1 | 1 |
| 1086 | 134529 | 931491 | 1.343909514 | 1 | 1.80 | 3 | Gravel | 1 | 3 | 1 | Roads, Tracks, Paths | 2 | 4.45 | 4 | 8 | 2 | 2 |
| 1087 | 134539 | 931491 | 1.369994065 | 1 | 1.60 | 3 | Gravel | 1 | 3 | 1 | Roads, Tracks, Paths | 2 | 2.05 | 4 | 8 | 2 | 2 |
| 1088 | 134549 | 931491 | 1.470409664 | 1 | 0.90 | 2 | Gravel | 1 | 2 | 1 | Roads, Tracks, Paths | 2 | 0.35 | 4 | 8 | 2 | 2 |
| 1089 | 134559 | 931491 | 1.44169655 | 1 | 0.80 | 2 | Gravel | 1 | 2 | 1 | Roads, Tracks, Paths | 2 | 2.75 | 4 | 8 | 2 | 2 |
| 1090 | 134569 | 931491 | 1.465823209 | 1 | 1.70 | 3 | Rock | 1.5 | 4.5 | 1 | Roads, Tracks, Paths | 2 | 5.15 | 4 | 8 | 2 | 2 |
| 1091 | 134466 | 931501 | 1.37385628 | 1 | 1.90 | 3 | Gravel | 1 | 3 | 1 | Roads, Tracks, Paths | 2 | 62.06 | 3 | 6 | 1 | 1 |
| 1092 | 134476 | 931501 | 1.351959024 | 1 | 1.80 | 3 | Gravel | 1 | 3 | 1 | Roads, Tracks, Paths | 2 | 52.43 | 3 | 6 | 1 | 1 |
| 1093 | 134486 | 931501 | 1.398517109 | 1 | 1.70 | 3 | Gravel | 1 | 3 | 1 | Roads, Tracks, Paths | 2 | 42.97 | 3 | 6 | 1 | 1 |
| 1094 | 134496 | 931501 | 1.398476459 | 1 | 1.70 | 3 | Gravel | 1 | 3 | 1 | Roads, Tracks, Paths | 2 | 33.82 | 3 | 6 | 1 | 1 |
| 1095 | 134506 | 931501 | 1.351987123 | 1 | 1.80 | 3 | Gravel | 1 | 3 | 1 | Roads, Tracks, Paths | 2 | 25.32 | 3 | 6 | 1 | 1 |
| 1096 | 134529 | 931501 | 1.266120359 | 1 | 2.30 | 3 | Gravel | 1 | 3 | 1 | Roads, Tracks, Paths | 2 | 14.16 | 3 | 6 | 1 | 1 |
| 1097 | 134539 | 931501 | 1.459753499 | 1 | 1.90 | 3 | Gravel | 1 | 3 | 1 | Roads, Tracks, Paths | 2 | 11.76 | 3 | 6 | 1 | 1 |
| 1098 | 134549 | 931501 | 1.483254497 | 1 | 0.90 | 2 | Gravel | 1 | 2 | 1 | Roads, Tracks, Paths | 2 | 9.36 | 4 | 8 | 2 | 2 |
| 1099 | 134559 | 931501 | 1.455296826 | 1 | 1.70 | 3 | Gravel | 1 | 3 | 1 | Roads, Tracks, Paths | 2 | 6.96 | 4 | 8 | 2 | 2 |
| 1100 | 134569 | 931501 | 1.426734313 | 1 | 1.80 | 3 | Rock | 1.5 | 4.5 | 1 | Roads, Tracks, Paths | 2 | 4.56 | 4 | 8 | 2 | 2 |
| 1101 | 134476 | 931511 | 1.342318534 | 1 | 1.90 | 3 | Rock | 1.5 | 4.5 | 1 | Roads, Tracks, Paths | 2 | 56.17 | 3 | 6 | 1 | 1 |
| 1102 | 134486 | 931511 | 1.395419044 | 1 | 1.80 | 3 | Rock | 1.5 | 4.5 | 1 | Roads, Tracks, Paths | 2 | 47.46 | 3 | 6 | 1 | 1 |
| 1103 | 134496 | 931511 | 1.398481287 | 1 | 0.80 | 2 | Gravel | 1 | 2 | 1 | Roads, Tracks, Paths | 2 | 39.37 | 3 | 6 | 1 | 1 |
| 1104 | 134506 | 931511 | 1.342354097 | 1 | 0.80 | 2 | Gravel | 1 | 2 | 1 | Roads, Tracks, Paths | 2 | 32.36 | 3 | 6 | 1 | 1 |
| 1105 | 134529 | 931511 | 1.360334435 | 1 | 2.20 | 3 | Gravel | 1 | 3 | 1 | Roads, Tracks, Paths | 2 | 23.86 | 3 | 6 | 1 | 1 |
| 1106 | 134539 | 931511 | 1.48323551 | 1 | 1.90 | 3 | Gravel | 1 | 3 | 1 | Roads, Tracks, Paths | 2 | 21.46 | 3 | 6 | 1 | 1 |
| 1107 | 134559 | 931511 | 1.483241684 | 1 | 1.80 | 3 | Gravel | 1 | 3 | 1 | Roads, Tracks, Paths | 2 | 16.66 | 3 | 6 | 1 | 1 |
| 1108 | 134486 | 931521 | 1.389162555 | 1 | 1.90 | 3 | Rock | 1.5 | 4.5 | 1 | Roads, Tracks, Paths | 2 | 53.47 | 3 | 6 | 1 | 1 |
| 1109 | 134496 | 931521 | 1.398481422 | 1 | 1.70 | 3 | Gravel | 1 | 3 | 1 | Roads, Tracks, Paths | 2 | 46.44 | 3 | 6 | 1 | 1 |
| 1110 | 134506 | 931521 | 1.357268012 | 1 | 0.80 | 2 | Gravel | 1 | 2 | 1 | Roads, Tracks, Paths | 2 | 40.66 | 3 | 6 | 1 | 1 |
| 1111 | 134529 | 931521 | 1.477221262 | 1 | 2.00 | 3 | Rock | 1.5 | 4.5 | 1 | Roads, Tracks, Paths | 2 | 33.56 | 3 | 6 | 1 | 1 |
| 1112 | 134539 | 931521 | 1.465684347 | 1 | 1.90 | 3 | Gravel | 1 | 3 | 1 | Roads, Tracks, Paths | 2 | 31.16 | 3 | 6 | 1 | 1 |
| 1113 | 134549 | 931521 | 1.483236726 | 1 | 2.00 | 3 | Gravel | 1 | 3 | 1 | Roads, Tracks, Paths | 2 | 28.76 | 3 | 6 | 1 | 1 |
| 1114 | 135656 | 931595 | 2.785522094 | 2 | 2.50 | 3 | Gravel | 1 | 6 | 2 | Roads, Tracks, Paths | 2 | 56.18 | 3 | 6 | 1 | 2 |
| 1115 | 135666 | 931595 | 2.786672369 | 2 | 2.30 | 3 | Rock | 1.5 | 9 | 2 | Roads, Tracks, Paths | 2 | 49.43 | 3 | 6 | 1 | 2 |
| 1116 | 135689 | 931593 | 2.80538291 | 2 | 1.70 | 3 | Gravel | 1 | 6 | 2 | Roads, Tracks, Paths | 2 | 41.40 | 3 | 6 | 1 | 2 |
| 1117 | 135699 | 931593 | 2.791794237 | 2 | 1.80 | 3 | Gravel | 1 | 6 | 2 | Roads, Tracks, Paths | 2 | 40.68 | 3 | 6 | 1 | 2 |
| 1118 | 135636 | 931605 | 1.294148229 | 1 | 2.50 | 3 | Gravel | 1 | 3 | 1 | Roads, Tracks, Paths | 2 | 67.11 | 3 | 6 | 1 | 1 |
| 1119 | 135646 | 931605 | 2.372061521 | 2 | 2.50 | 3 | Gravel | 1 | 6 | 2 | Roads, Tracks, Paths | 2 | 58.25 | 3 | 6 | 1 | 2 |
| 1120 | 135656 | 931605 | 2.80279763 | 2 | 2.60 | 3 | Gravel | 1 | 6 | 2 | Roads, Tracks, Paths | 2 | 49.80 | 3 | 6 | 1 | 2 |
| 1121 | 135666 | 931605 | 2.786675792 | 2 | 2.60 | 3 | Gravel | 1 | 6 | 2 | Roads, Tracks, Paths | 2 | 42.05 | 3 | 6 | 1 | 2 |
| 1122 | 135689 | 931603 | 2.805354264 | 2 | 2.20 | 3 | Gravel | 1 | 6 | 2 | Roads, Tracks, Paths | 2 | 31.65 | 3 | 6 | 1 | 2 |
| 1123 | 135699 | 931603 | 2.79180507 | 2 | 2.30 | 3 | Gravel | 1 | 6 | 2 | Roads, Tracks, Paths | 2 | 30.70 | 3 | 6 | 1 | 2 |
| 1124 | 135709 | 931603 | 2.786643383 | 2 | 1.60 | 3 | Gravel | 1 | 6 | 2 | Roads, Tracks, Paths | 2 | 32.91 | 3 | 6 | 1 | 2 |
| 1125 | 135626 | 931615 | 1.231659993 | 1 | 2.50 | 3 | Gravel | 1 | 3 | 1 | Roads, Tracks, Paths | 2 | 71.63 | 3 | 6 | 1 | 1 |
| 1126 | 135636 | 931615 | 1.563592513 | 1 | 2.60 | 3 | Gravel | 1 | 3 | 1 | Roads, Tracks, Paths | 2 | 62.68 | 3 | 6 | 1 | 1 |
| 1127 | 135646 | 931615 | 2.679937761 | 2 | 2.50 | 3 | Gravel | 1 | 6 | 2 | Roads, Tracks, Paths | 2 | 53.74 | 3 | 6 | 1 | 2 |
| 1128 | 135656 | 931615 | 2.802816773 | 2 | 2.50 | 3 | Gravel | 1 | 6 | 2 | Roads, Tracks, Paths | 2 | 44.76 | 3 | 6 | 1 | 2 |
| 1129 | 135666 | 931615 | 2.786672369 | 2 | 2.60 | 3 | Gravel | 1 | 6 | 2 | Roads, Tracks, Paths | 2 | 35.95 | 3 | 6 | 1 | 2 |
| 1130 | 135689 | 931613 | 2.805375507 | 2 | 2.50 | 3 | Rock | 1.5 | 9 | 2 | Roads, Tracks, Paths | 2 | 22.12 | 3 | 6 | 1 | 2 |
| 1131 | 135699 | 931613 | 2.791774963 | 2 | 2.50 | 3 | Rock | 1.5 | 9 | 2 | Roads, Tracks, Paths | 2 | 20.74 | 3 | 6 | 1 | 2 |
| 1132 | 135709 | 931613 | 2.786679843 | 2 | 2.00 | 3 | Gravel | 1 | 6 | 2 | Roads, Tracks, Paths | 2 | 23.83 | 3 | 6 | 1 | 2 |
| 1133 | 135719 | 931613 | 2.800827528 | 2 | 1.70 | 3 | Gravel | 1 | 6 | 2 | Roads, Tracks, Paths | 2 | 28.28 | 3 | 6 | 1 | 2 |
| 1134 | 135626 | 931625 | 1.231680775 | 1 | 2.60 | 3 | Gravel | 1 | 3 | 1 | Roads, Tracks, Paths | 2 | 67.17 | 3 | 6 | 1 | 1 |
| 1135 | 135636 | 931625 | 2.032755488 | 2 | 2.50 | 3 | Gravel | 1 | 6 | 2 | Roads, Tracks, Paths | 2 | 58.23 | 3 | 6 | 1 | 2 |
| 1136 | 135646 | 931625 | 2.782453 | 2 | 2.60 | 3 | Gravel | 1 | 6 | 2 | Roads, Tracks, Paths | 2 | 49.28 | 3 | 6 | 1 | 2 |
| 1137 | 135656 | 931625 | 2.803915643 | 2 | 2.50 | 3 | Gravel | 1 | 6 | 2 | Roads, Tracks, Paths | 2 | 40.33 | 3 | 6 | 1 | 2 |
| 1138 | 135666 | 931625 | 2.794570197 | 2 | 2.60 | 3 | Gravel | 1 | 6 | 2 | Roads, Tracks, Paths | 2 | 31.39 | 3 | 6 | 1 | 2 |
| 1139 | 135689 | 931623 | 2.805375343 | 2 | 2.60 | 3 | Gravel | 1 | 6 | 2 | Roads, Tracks, Paths | 2 | 13.30 | 3 | 6 | 1 | 2 |
| 1140 | 135699 | 931623 | 2.791784889 | 2 | 2.50 | 3 | Gravel | 1 | 6 | 2 | Roads, Tracks, Paths | 2 | 10.84 | 3 | 6 | 1 | 2 |
| 1141 | 135709 | 931623 | 2.784774585 | 2 | 2.30 | 3 | Gravel | 1 | 6 | 2 | Roads, Tracks, Paths | 2 | 14.88 | 3 | 6 | 1 | 2 |
| 1142 | 135719 | 931623 | 2.390074858 | 2 | 1.90 | 3 | Gravel | 1 | 6 | 2 | Roads, Tracks, Paths | 2 | 19.33 | 3 | 6 | 1 | 2 |
| 1143 | 135729 | 931623 | 0.502294581 | 1 | 1.60 | 3 | Gravel | 1 | 3 | 1 | Roads, Tracks, Paths | 2 | 23.78 | 3 | 6 | 1 | 1 |

# 3242 - Stornoway Wind Farm - PSRA - Tabulated Peat Probe Data

| ID | X | Y | SLOPE | Slope Co-efficient | PEAT DEPTH | Peat Co-efficient | Gen Substrate | Substrate Co-eff. | Risk Rating Coefficient | Risk Rating Normalisation | Receptor | Receptor Co-eff. | Distance | Receptor Dist Co-eff. | Impact Rating | Impact Rating Normalisation | Hazard Ranking |
|---|---|---|---|---|---|---|---|---|---|---|---|---|---|---|---|---|---|
| 1144 | 135626 | 931635 | 1.340254392 | 1 | 2.60 | 3 | Gravel | 1 | 3 | 1 | Roads, Tracks, Paths | 2 | 62.77 | 3 | 6 | 1 | 1 |
| 1145 | 135636 | 931635 | 2.498824104 | 2 | 2.50 | 3 | Gravel | 1 | 6 | 2 | Roads, Tracks, Paths | 2 | 53.77 | 3 | 6 | 1 | 2 |
| 1146 | 135646 | 931635 | 2.802810929 | 2 | 2.60 | 3 | Gravel | 1 | 6 | 2 | Roads, Tracks, Paths | 2 | 44.82 | 3 | 6 | 1 | 2 |
| 1147 | 135656 | 931635 | 2.786676646 | 2 | 2.50 | 3 | Gravel | 1 | 6 | 2 | Roads, Tracks, Paths | 2 | 35.88 | 3 | 6 | 1 | 2 |
| 1148 | 135666 | 931635 | 2.794345474 | 2 | 2.60 | 3 | Gravel | 1 | 6 | 2 | Roads, Tracks, Paths | 2 | 26.93 | 3 | 6 | 1 | 2 |
| 1149 | 135689 | 931633 | 2.805446476 | 2 | 2.40 | 3 | Gravel | 1 | 6 | 2 | Roads, Tracks, Paths | 2 | 7.43 | 4 | 8 | 2 | 4 |
| 1150 | 135699 | 931633 | 2.792835846 | 2 | 2.00 | 3 | Rock | 1.5 | 9 | 2 | Roads, Tracks, Paths | 2 | 1.48 | 4 | 8 | 2 | 4 |
| 1151 | 135709 | 931633 | 2.616438328 | 2 | 2.50 | 3 | Gravel | 1 | 6 | 2 | Roads, Tracks, Paths | 2 | 5.93 | 4 | 8 | 2 | 4 |
| 1152 | 135719 | 931633 | 0.825663365 | 1 | 1.40 | 2 | Rock | 1.5 | 3 | 1 | Roads, Tracks, Paths | 2 | 10.38 | 3 | 6 | 1 | 1 |
| 1153 | 135729 | 931633 | 0.309735812 | 1 | 1.70 | 3 | Gravel | 1 | 3 | 1 | Roads, Tracks, Paths | 2 | 14.83 | 3 | 6 | 1 | 1 |
| 1154 | 135627 | 931654 | 2.245075274 | 2 | 2.60 | 3 | Gravel | 1 | 6 | 2 | Roads, Tracks, Paths | 2 | 56.87 | 3 | 6 | 1 | 2 |
| 1155 | 135637 | 931654 | 2.790613931 | 2 | 2.60 | 3 | Gravel | 1 | 6 | 2 | Roads, Tracks, Paths | 2 | 46.96 | 3 | 6 | 1 | 2 |
| 1156 | 135647 | 931654 | 2.8065468 | 2 | 2.50 | 3 | Gravel | 1 | 6 | 2 | Roads, Tracks, Paths | 2 | 37.08 | 3 | 6 | 1 | 2 |
| 1157 | 135657 | 931654 | 2.786653702 | 2 | 2.50 | 3 | Gravel | 1 | 6 | 2 | Roads, Tracks, Paths | 2 | 27.29 | 3 | 6 | 1 | 2 |
| 1158 | 135667 | 931654 | 2.790633305 | 2 | 2.50 | 3 | Gravel | 1 | 6 | 2 | Roads, Tracks, Paths | 2 | 17.74 | 3 | 6 | 1 | 2 |
| 1159 | 135689 | 931654 | 2.701966906 | 2 | 2.30 | 3 | Gravel | 1 | 6 | 2 | Roads, Tracks, Paths | 2 | 2.64 | 4 | 8 | 2 | 4 |
| 1160 | 135699 | 931654 | 1.291957234 | 1 | 1.70 | 3 | Gravel | 1 | 3 | 1 | Roads, Tracks, Paths | 2 | 11.59 | 3 | 6 | 1 | 1 |
| 1161 | 135709 | 931654 | 0.277483156 | 1 | 1.60 | 3 | Gravel | 1 | 3 | 1 | Wind Farm Layout | 3 | 10.00 | 4 | 12 | 2 | 2 |
| 1162 | 135719 | 931654 | 0.303910005 | 1 | 1.60 | 3 | Gravel | 1 | 3 | 1 | Wind Farm Layout | 3 | 5.52 | 4 | 12 | 2 | 2 |
| 1163 | 135729 | 931654 | 0.306857701 | 1 | 1.30 | 2 | Gravel | 1 | 2 | 1 | Wind Farm Layout | 3 | 1.05 | 4 | 12 | 2 | 2 |
| 1164 | 135627 | 931664 | 2.633728698 | 2 | 2.50 | 3 | Gravel | 1 | 6 | 2 | Roads, Tracks, Paths | 2 | 56.61 | 3 | 6 | 1 | 2 |
| 1165 | 135637 | 931664 | 2.790637742 | 2 | 2.60 | 3 | Gravel | 1 | 6 | 2 | Roads, Tracks, Paths | 2 | 46.64 | 3 | 6 | 1 | 2 |
| 1166 | 135647 | 931664 | 2.806522479 | 2 | 2.50 | 3 | Gravel | 1 | 6 | 2 | Roads, Tracks, Paths | 2 | 36.68 | 3 | 6 | 1 | 2 |
| 1167 | 135657 | 931664 | 2.786678363 | 2 | 2.30 | 3 | Gravel | 1 | 6 | 2 | Roads, Tracks, Paths | 2 | 26.75 | 3 | 6 | 1 | 2 |
| 1168 | 135667 | 931664 | 2.790617044 | 2 | 1.80 | 3 | Gravel | 1 | 6 | 2 | Roads, Tracks, Paths | 2 | 16.89 | 3 | 6 | 1 | 2 |
| 1169 | 135689 | 931664 | 1.708443109 | 1 | 1.60 | 3 | Gravel | 1 | 3 | 1 | Roads, Tracks, Paths | 2 | 0.43 | 4 | 8 | 2 | 2 |
| 1170 | 135699 | 931664 | 0.288532177 | 1 | 1.50 | 2 | Gravel | 1 | 2 | 1 | Roads, Tracks, Paths | 2 | 4.02 | 4 | 8 | 2 | 2 |
| 1171 | 135709 | 931664 | 0.310816894 | 1 | 1.30 | 2 | Gravel | 1 | 2 | 1 | Roads, Tracks, Paths | 2 | 8.47 | 4 | 8 | 2 | 2 |
| 1172 | 135719 | 931664 | 0.295203193 | 1 | 1.30 | 2 | Gravel | 1 | 2 | 1 | Roads, Tracks, Paths | 2 | 12.92 | 3 | 6 | 1 | 1 |
| 1173 | 135729 | 931664 | 0.312698175 | 1 | 1.20 | 2 | Gravel | 1 | 2 | 1 | Wind Farm Layout | 3 | 9.98 | 4 | 12 | 2 | 2 |
| 1174 | 135627 | 931674 | 2.759210091 | 2 | 2.40 | 3 | Gravel | 1 | 6 | 2 | Roads, Tracks, Paths | 2 | 58.10 | 3 | 6 | 1 | 2 |
| 1175 | 135637 | 931674 | 2.790626397 | 2 | 2.30 | 3 | Rock | 1.5 | 9 | 2 | Roads, Tracks, Paths | 2 | 48.43 | 3 | 6 | 1 | 2 |
| 1176 | 135647 | 931674 | 2.806536234 | 2 | 2.30 | 3 | Gravel | 1 | 6 | 2 | Roads, Tracks, Paths | 2 | 38.94 | 3 | 6 | 1 | 2 |
| 1177 | 135657 | 931674 | 2.786654706 | 2 | 2.30 | 3 | Gravel | 1 | 6 | 2 | Roads, Tracks, Paths | 2 | 29.77 | 3 | 6 | 1 | 2 |
| 1178 | 135667 | 931674 | 2.79063882 | 2 | 1.80 | 3 | Gravel | 1 | 6 | 2 | Roads, Tracks, Paths | 2 | 21.35 | 3 | 6 | 1 | 2 |
| 1179 | 135689 | 931674 | 0.394621994 | 1 | 1.50 | 2 | Gravel | 1 | 2 | 1 | Roads, Tracks, Paths | 2 | 9.38 | 4 | 8 | 2 | 2 |
| 1180 | 135699 | 931674 | 0.306872561 | 1 | 1.30 | 2 | Gravel | 1 | 2 | 1 | Roads, Tracks, Paths | 2 | 4.93 | 4 | 8 | 2 | 2 |
| 1181 | 135709 | 931674 | 0.297768249 | 1 | 1.20 | 2 | Gravel | 1 | 2 | 1 | Roads, Tracks, Paths | 2 | 0.48 | 4 | 8 | 2 | 2 |
| 1182 | 135719 | 931674 | 0.319667966 | 1 | 0.90 | 2 | Gravel | 1 | 2 | 1 | Roads, Tracks, Paths | 2 | 3.96 | 4 | 8 | 2 | 2 |
| 1183 | 135729 | 931674 | 0.302567004 | 1 | 0.90 | 2 | Gravel | 1 | 2 | 1 | Roads, Tracks, Paths | 2 | 8.41 | 4 | 8 | 2 | 2 |
| 1184 | 135637 | 931684 | 2.790614635 | 2 | 2.00 | 3 | Rock | 1.5 | 9 | 2 | Roads, Tracks, Paths | 2 | 52.12 | 3 | 6 | 1 | 2 |
| 1185 | 135647 | 931684 | 2.806541841 | 2 | 2.20 | 3 | Gravel | 1 | 6 | 2 | Roads, Tracks, Paths | 2 | 43.43 | 3 | 6 | 1 | 2 |
| 1186 | 135657 | 931684 | 2.78667855 | 2 | 2.20 | 3 | Rock | 1.5 | 9 | 2 | Roads, Tracks, Paths | 2 | 35.45 | 3 | 6 | 1 | 2 |
| 1187 | 135667 | 931684 | 2.684592266 | 2 | 1.70 | 3 | Rock | 1.5 | 9 | 2 | Roads, Tracks, Paths | 2 | 28.74 | 3 | 6 | 1 | 2 |
| 1188 | 135689 | 931684 | 0.295178858 | 1 | 1.50 | 2 | Gravel | 1 | 2 | 1 | Roads, Tracks, Paths | 2 | 18.33 | 3 | 6 | 1 | 1 |
| 1189 | 135699 | 931684 | 0.312680306 | 1 | 1.40 | 2 | Gravel | 1 | 2 | 1 | Roads, Tracks, Paths | 2 | 13.88 | 3 | 6 | 1 | 1 |
| 1190 | 135709 | 931684 | 0.312212709 | 1 | 1.30 | 2 | Gravel | 1 | 2 | 1 | Roads, Tracks, Paths | 2 | 9.43 | 4 | 8 | 2 | 2 |
| 1191 | 135719 | 931684 | 0.303952417 | 1 | 1.20 | 2 | Gravel | 1 | 2 | 1 | Roads, Tracks, Paths | 2 | 4.99 | 4 | 8 | 2 | 2 |
| 1192 | 135647 | 931694 | 2.806528854 | 2 | 2.30 | 3 | Gravel | 1 | 6 | 2 | Roads, Tracks, Paths | 2 | 49.56 | 3 | 6 | 1 | 2 |
| 1193 | 135657 | 931694 | 2.73748285 | 2 | 2.10 | 3 | Gravel | 1 | 6 | 2 | Roads, Tracks, Paths | 2 | 42.74 | 3 | 6 | 1 | 2 |
| 1194 | 135667 | 931694 | 1.388035453 | 1 | 1.90 | 3 | Rock | 1.5 | 4.5 | 1 | Roads, Tracks, Paths | 2 | 37.37 | 3 | 6 | 1 | 1 |
| 1195 | 135689 | 931694 | 0.319693949 | 1 | 1.70 | 3 | Gravel | 1 | 3 | 1 | Roads, Tracks, Paths | 2 | 27.28 | 3 | 6 | 1 | 1 |
| 1196 | 135699 | 931694 | 0.302597274 | 1 | 1.40 | 2 | Gravel | 1 | 2 | 1 | Roads, Tracks, Paths | 2 | 22.83 | 3 | 6 | 1 | 1 |
| 1197 | 135709 | 931694 | 0.310818294 | 1 | 1.30 | 2 | Gravel | 1 | 2 | 1 | Roads, Tracks, Paths | 2 | 18.39 | 3 | 6 | 1 | 1 |
| 1198 | 135037 | 931450 | 3.229387885 | 2 | 1.70 | 3 | Gravel | 1 | 6 | 2 | Water Feature Minor | 6 | 111.50 | 3 | 18 | 3 | 6 |
| 1199 | 135068 | 931450 | 3.19986784 | 2 | 1.80 | 3 | Rock | 1.5 | 9 | 2 | Water Feature Minor | 6 | 106.75 | 3 | 18 | 3 | 6 |
| 1200 | 135078 | 931450 | 1.831178466 | 1 | 1.70 | 3 | Gravel | 1 | 3 | 1 | Water Feature Minor | 6 | 101.32 | 3 | 18 | 3 | 3 |
| 1201 | 135027 | 931460 | 3.240212972 | 2 | 1.80 | 3 | Gravel | 1 | 6 | 2 | Water Feature Minor | 6 | 120.44 | 3 | 18 | 3 | 6 |
| 1202 | 135068 | 931460 | 3.242521674 | 2 | 2.30 | 3 | Gravel | 1 | 6 | 2 | Water Feature Minor | 6 | 115.06 | 3 | 18 | 3 | 6 |
| 1203 | 135088 | 931470 | 2.668332861 | 2 | 2.10 | 3 | Gravel | 1 | 6 | 2 | Water Feature Minor | 6 | 114.41 | 3 | 18 | 3 | 6 |
| 1204 | 135007 | 931480 | 2.280555368 | 2 | 1.90 | 3 | Gravel | 1 | 6 | 2 | Wind Farm Layout | 3 | 118.59 | 3 | 9 | 2 | 4 |
| 1205 | 135027 | 931480 | 3.244670887 | 2 | 2.40 | 3 | Gravel | 1 | 6 | 2 | Wind Farm Layout | 3 | 128.58 | 3 | 9 | 2 | 4 |
| 1206 | 135037 | 931480 | 3.26015885 | 2 | 2.50 | 3 | Gravel | 1 | 6 | 2 | Wind Farm Layout | 3 | 133.58 | 3 | 9 | 2 | 4 |
| 1207 | 135037 | 931490 | 3.223180154 | 2 | 1.80 | 3 | Gravel | 1 | 6 | 2 | Wind Farm Layout | 3 | 124.92 | 3 | 9 | 2 | 4 |
| 1208 | 135078 | 931490 | 3.245319359 | 2 | 1.90 | 3 | Gravel | 1 | 6 | 2 | Water Feature Minor | 6 | 136.74 | 3 | 18 | 3 | 6 |
| 1209 | 134997 | 931510 | 0.760087567 | 1 | 1.80 | 3 | Gravel | 1 | 3 | 1 | Wind Farm Layout | 3 | 88.03 | 3 | 9 | 2 | 2 |
| 1210 | 135007 | 931510 | 0.76675724 | 1 | 0.80 | 2 | Gravel | 1 | 2 | 1 | Wind Farm Layout | 3 | 93.02 | 3 | 9 | 2 | 2 |
| 1211 | 135017 | 931510 | 0.762092947 | 1 | 1.80 | 3 | Gravel | 1 | 3 | 1 | Wind Farm Layout | 3 | 98.02 | 3 | 9 | 2 | 2 |
| 1212 | 135037 | 931510 | 0.857746748 | 1 | 2.10 | 3 | Gravel | 1 | 3 | 1 | Wind Farm Layout | 3 | 108.01 | 3 | 9 | 2 | 2 |
| 1213 | 135078 | 931510 | 3.231298114 | 2 | 1.90 | 3 | Rock | 1.5 | 9 | 2 | Wind Farm Layout | 3 | 129.09 | 3 | 9 | 2 | 4 |
| 1214 | 135098 | 931510 | 3.259539351 | 2 | 2.20 | 3 | Gravel | 1 | 6 | 2 | Wind Farm Layout | 3 | 140.26 | 3 | 9 | 2 | 4 |
| 1215 | 135007 | 931520 | 0.778470626 | 1 | 1.60 | 3 | Gravel | 1 | 3 | 1 | Wind Farm Layout | 3 | 84.36 | 3 | 9 | 2 | 2 |
| 1216 | 135047 | 931520 | 0.772810624 | 1 | 0.80 | 2 | Gravel | 1 | 2 | 1 | Wind Farm Layout | 3 | 104.35 | 3 | 9 | 2 | 2 |
| 1217 | 135078 | 931520 | 3.139597005 | 2 | 2.10 | 3 | Gravel | 1 | 6 | 2 | Wind Farm Layout | 3 | 120.80 | 3 | 9 | 2 | 4 |
| 1218 | 135088 | 931520 | 3.250654156 | 2 | 1.70 | 3 | Gravel | 1 | 6 | 2 | Wind Farm Layout | 3 | 126.39 | 3 | 9 | 2 | 4 |
| 1219 | 135017 | 931530 | 0.787869982 | 1 | 1.70 | 3 | Gravel | 1 | 3 | 1 | Wind Farm Layout | 3 | 80.70 | 3 | 9 | 2 | 2 |
| 1220 | 135037 | 931530 | 0.760092194 | 1 | 1.60 | 3 | Gravel | 1 | 3 | 1 | Wind Farm Layout | 3 | 90.69 | 3 | 9 | 2 | 2 |
| 1221 | 135047 | 931530 | 0.766743184 | 1 | 1.50 | 2 | Gravel | 1 | 2 | 1 | Wind Farm Layout | 3 | 95.69 | 3 | 9 | 2 | 2 |
| 1222 | 135068 | 931530 | 0.871652848 | 1 | 1.70 | 3 | Gravel | 1 | 3 | 1 | Wind Farm Layout | 3 | 106.93 | 3 | 9 | 2 | 2 |
| 1223 | 135088 | 931530 | 2.821849832 | 2 | 1.70 | 3 | Gravel | 1 | 6 | 2 | Wind Farm Layout | 3 | 118.10 | 3 | 9 | 2 | 4 |
| 1224 | 135108 | 931530 | 3.24022119 | 2 | 0.80 | 2 | Gravel | 1 | 4 | 1 | Wind Farm Layout | 3 | 129.26 | 3 | 9 | 2 | 2 |
| 1225 | 135017 | 931540 | 0.750544205 | 1 | 1.60 | 3 | Gravel | 1 | 3 | 1 | Wind Farm Layout | 3 | 72.04 | 3 | 9 | 2 | 2 |
| 1226 | 135068 | 931540 | 0.759348733 | 1 | 0.90 | 2 | Gravel | 1 | 2 | 1 | Wind Farm Layout | 3 | 98.64 | 3 | 9 | 2 | 2 |
| 1227 | 135078 | 931540 | 0.779777736 | 1 | 1.60 | 3 | Gravel | 1 | 3 | 1 | Wind Farm Layout | 3 | 104.22 | 3 | 9 | 2 | 2 |
| 1228 | 135027 | 931550 | 0.772043009 | 1 | 1.20 | 2 | Gravel | 1 | 2 | 1 | Wind Farm Layout | 3 | 68.38 | 3 | 9 | 2 | 2 |
| 1229 | 135487 | 932078 | 3.555172149 | 2 | 2.10 | 3 | Gravel | 1 | 6 | 2 | Roads, Tracks, Paths | 2 | 13.17 | 3 | 6 | 1 | 2 |
| 1230 | 135497 | 932078 | 3.231970779 | 2 | 1.60 | 3 | Rock | 1.5 | 9 | 2 | Roads, Tracks, Paths | 2 | 3.35 | 4 | 8 | 2 | 4 |
| 1231 | 135520 | 932078 | 2.365178607 | 2 | 1.50 | 2 | Rock | 1.5 | 6 | 2 | Roads, Tracks, Paths | 2 | 11.63 | 3 | 6 | 1 | 2 |
| 1232 | 135530 | 932078 | 1.98383634 5 | 1 | 1.60 | 3 | Gravel | 1 | 3 | 1 | Roads, Tracks, Paths | 2 | 1.81 | 4 | 8 | 2 | 2 |
| 1233 | 135467 | 932088 | 3.944137579 | 2 | 1.40 | 2 | Gravel | 1 | 4 | 1 | Roads, Tracks, Paths | 2 | 30.94 | 3 | 6 | 1 | 1 |
| 1234 | 135477 | 932088 | 4.392580376 | 4 | 0.80 | 2 | Gravel | 1 | 8 | 2 | Roads, Tracks, Paths | 2 | 21.12 | 3 | 6 | 1 | 2 |
| 1235 | 135487 | 932088 | 4.764618979 | 4 | 1.70 | 3 | Gravel | 1 | 12 | 2 | Roads, Tracks, Paths | 2 | 11.30 | 3 | 6 | 1 | 2 |
| 1236 | 135497 | 932088 | 4.846664086 | 4 | 1.80 | 3 | Gravel | 1 | 12 | 2 | Roads, Tracks, Paths | 2 | 1.48 | 4 | 8 | 2 | 4 |
| 1237 | 135520 | 932088 | 4.851265727 | 4 | 1.90 | 3 | Gravel | 1 | 12 | 2 | Roads, Tracks, Paths | 2 | 9.76 | 4 | 8 | 2 | 4 |
| 1238 | 135530 | 932088 | 4.882732902 | 4 | 1.80 | 3 | Gravel | 1 | 12 | 2 | Roads, Tracks, Paths | 2 | 0.06 | 4 | 8 | 2 | 4 |
| 1239 | 135540 | 932088 | 4.851399732 | 4 | 1.50 | 2 | Gravel | 1 | 8 | 2 | Roads, Tracks, Paths | 2 | 9.88 | 4 | 8 | 2 | 4 |
| 1240 | 135457 | 932098 | 3.315934537 | 2 | 0.90 | 2 | Gravel | 1 | 4 | 1 | Roads, Tracks, Paths | 2 | 38.89 | 3 | 6 | 1 | 1 |
| 1241 | 135467 | 932098 | 3.352346963 | 2 | 1.10 | 2 | Gravel | 1 | 4 | 1 | Roads, Tracks, Paths | 2 | 29.07 | 3 | 6 | 1 | 1 |
| 1242 | 135477 | 932098 | 3.93834635 | 2 | 1.40 | 2 | Gravel | 1 | 4 | 1 | Roads, Tracks, Paths | 2 | 19.25 | 3 | 6 | 1 | 1 |
| 1243 | 135487 | 932098 | 4.091617293 | 4 | 1.80 | 3 | Gravel | 1 | 12 | 2 | Roads, Tracks, Paths | 2 | 9.43 | 4 | 8 | 2 | 4 |
| 1244 | 135497 | 932098 | 4.39510641 | 4 | 1.70 | 3 | Gravel | 1 | 12 | 2 | Roads, Tracks, Paths | 2 | 0.39 | 4 | 8 | 2 | 4 |
| 1245 | 135520 | 932098 | 4.88741757 | 4 | 1.50 | 2 | Rock | 1.5 | 12 | 2 | Roads, Tracks, Paths | 2 | 7.89 | 4 | 8 | 2 | 4 |
| 1246 | 135530 | 932098 | 4.874505865 | 4 | 0.80 | 2 | Gravel | 1 | 8 | 2 | Roads, Tracks, Paths | 2 | 1.93 | 4 | 8 | 2 | 4 |
| 1247 | 135540 | 932098 | 4.8855765 | 4 | 1.60 | 3 | Gravel | 1 | 12 | 2 | Roads, Tracks, Paths | 2 | 11.75 | 3 | 6 | 1 | 2 |
| 1248 | 135550 | 932098 | 4.871659907 | 4 | 0.90 | 2 | Gravel | 1 | 8 | 2 | Roads, Tracks, Paths | 2 | 21.57 | 3 | 6 | 1 | 2 |
| 1249 | 135457 | 932108 | 3.459149676 | 2 | 1.40 | 2 | Gravel | 1 | 4 | 1 | Roads, Tracks, Paths | 2 | 37.07 | 3 | 6 | 1 | 1 |
| 1250 | 135467 | 932108 | 3.209511596 | 2 | 0.90 | 2 | Gravel | 1 | 4 | 1 | Roads, Tracks, Paths | 2 | 27.20 | 3 | 6 | 1 | 1 |
| 1251 | 135477 | 932108 | 3.378016001 | 2 | 0.90 | 2 | Gravel | 1 | 4 | 1 | Roads, Tracks, Paths | 2 | 17.38 | 3 | 6 | 1 | 1 |
| 1252 | 135487 | 932108 | 3.943901818 | 2 | 1.60 | 3 | Gravel | 1 | 6 | 2 | Roads, Tracks, Paths | 2 | 7.56 | 4 | 8 | 2 | 4 |
| 1253 | 135497 | 932108 | 4.064831408 | 4 | 1.40 | 2 | Gravel | 1 | 8 | 2 | Wind Farm Layout | 3 | 0.20 | 4 | 12 | 2 | 4 |
| 1254 | 135520 | 932108 | 4.490907429 | 4 | 1.40 | 2 | Rock | 1.5 | 12 | 2 | Roads, Tracks, Paths | 2 | 6.02 | 4 | 8 | 2 | 4 |
| 1255 | 135530 | 932108 | 4.902743283 | 4 | 1.30 | 2 | Rock | 1.5 | 12 | 2 | Roads, Tracks, Paths | 2 | 3.80 | 4 | 8 | 2 | 4 |
| 1256 | 135540 | 932108 | 5.372177866 | 4 | 1.00 | 2 | Gravel | 1 | 8 | 2 | Roads, Tracks, Paths | 2 | 13.62 | 3 | 6 | 1 | 2 |
| 1257 | 135550 | 932108 | 5.837788947 | 4 | 1.00 | 2 | Gravel | 1 | 8 | 2 | Roads, Tracks, Paths | 2 | 23.44 | 3 | 6 | 1 | 2 |
| 1258 | 135560 | 932108 | 6.241523724 | 4 | 0.80 | 2 | Gravel | 1 | 8 | 2 | Roads, Tracks, Paths | 2 | 33.25 | 3 | 6 | 1 | 2 |
| 1259 | 135457 | 932118 | 3.744862571 | 2 | 0.90 | 2 | Gravel | 1 | 4 | 1 | Roads, Tracks, Paths | 2 | 37.05 | 3 | 6 | 1 | 1 |
| 1260 | 135467 | 932118 | 3.202708346 | 2 | 0.90 | 2 | Gravel | 1 | 4 | 1 | Roads, Tracks, Paths | 2 | 27.18 | 3 | 6 | 1 | 1 |
| 1261 | 135477 | 932118 | 3.254189626 | 2 | 1.30 | 2 | Gravel | 1 | 4 | 1 | Roads, Tracks, Paths | 2 | 17.44 | 3 | 6 | 1 | 1 |
| 1262 | 135487 | 932118 | 3.44970521 | 2 | 1.50 | 2 | Gravel | 1 | 4 | 1 | Roads, Tracks, Paths | 2 | 8.35 | 4 | 8 | 2 | 2 |
| 1263 | 135497 | 932118 | 3.962289036 | 2 | 1.50 | 2 | Gravel | 1 | 4 | 1 | Roads, Tracks, Paths | 2 | 4.25 | 4 | 8 | 2 | 2 |
| 1264 | 135520 | 932118 | 6.124853157 | 4 | 1.50 | 2 | Gravel | 1 | 8 | 2 | Roads, Tracks, Paths | 2 | 0.16 | 4 | 8 | 2 | 4 |
| 1265 | 135530 | 932118 | 9.759227006 | 6 | 1.40 | 2 | Rock | 1.5 | 18 | 3 | Roads, Tracks, Paths | 2 | 5.67 | 4 | 8 | 2 | 6 |
| 1266 | 135540 | 932118 | 7.280227373 | 4 | 1.60 | 3 | Rock | 1.5 | 18 | 3 | Roads, Tracks, Paths | 2 | 15.49 | 3 | 6 | 1 | 3 |
| 1267 | 135550 | 932118 | 6.334920097 | 4 | 1.60 | 3 | Gravel | 1 | 12 | 2 | Roads, Tracks, Paths | 2 | 25.30 | 3 | 6 | 1 | 2 |
| 1268 | 135560 | 932118 | 6.33492632 | 4 | 1.80 | 3 | Gravel | 1 | 12 | 2 | Roads, Tracks, Paths | 2 | 35.12 | 3 | 6 | 1 | 2 |
| 1269 | 135458 | 932139 | 9.338918659 | 6 | 0.70 | 2 | Gravel | 1 | 12 | 2 | Roads, Tracks, Paths | 2 | 44.34 | 3 | 6 | 1 | 2 |
| 1270 | 135468 | 932139 | 9.241247721 | 6 | 0.90 | 2 | Gravel | 1 | 12 | 2 | Roads, Tracks, Paths | 2 | 36.71 | 3 | 6 | 1 | 2 |

# 3242 - Stornoway Wind Farm - PSRA - Tabulated Peat Probe Data

| ID | X | Y | SLOPE | Slope Co-efficient | PEAT DEPTH | Peat Co-efficient | Gen Substrate | Substrate Co-eff. | Risk Rating Coefficient | Risk Rating Normalisation | Receptor | Receptor Co-eff. | Distance | Receptor Dist Co-eff. | Impact Rating | Impact Rating Normalisation | Hazard Ranking |
|---|---|---|---|---|---|---|---|---|---|---|---|---|---|---|---|---|---|
| 1271 | 135478 | 932139 | 9.908746976 | 6 | 1.10 | 2 | Gravel | 1 | 12 | 2 | Roads, Tracks, Paths | 2 | 30.48 | 3 | 6 | 1 | 2 |
| 1272 | 135488 | 932139 | 10.82791896 | 6 | 1.30 | 2 | Rock | 1.5 | 18 | 3 | Roads, Tracks, Paths | 2 | 26.65 | 3 | 6 | 1 | 3 |
| 1273 | 135498 | 932139 | 11.67170566 | 6 | 1.00 | 2 | Rock | 1.5 | 18 | 3 | Roads, Tracks, Paths | 2 | 24.79 | 3 | 6 | 1 | 3 |
| 1274 | 135520 | 932139 | 10.90588652 | 6 | 1.00 | 2 | Rock | 1.5 | 18 | 3 | Roads, Tracks, Paths | 2 | 20.89 | 3 | 6 | 1 | 3 |
| 1275 | 135530 | 932139 | 10.91057745 | 6 | 1.60 | 3 | Gravel | 1 | 18 | 3 | Roads, Tracks, Paths | 2 | 21.71 | 3 | 6 | 1 | 3 |
| 1276 | 135540 | 932139 | 15.75387577 | 8 | 0.70 | 2 | Gravel | 1 | 16 | 3 | Roads, Tracks, Paths | 2 | 26.57 | 3 | 6 | 1 | 3 |
| 1277 | 135550 | 932139 | 14.9573872 | 6 | 0.70 | 2 | Gravel | 1 | 12 | 2 | Roads, Tracks, Paths | 2 | 33.77 | 3 | 6 | 1 | 2 |
| 1278 | 135560 | 932139 | 6.515850502 | 4 | 1.00 | 2 | Rock | 1.5 | 12 | 2 | Roads, Tracks, Paths | 2 | 42.13 | 3 | 6 | 1 | 2 |
| 1279 | 135458 | 932149 | 12.37078228 | 6 | 0.80 | 2 | Gravel | 1 | 12 | 2 | Roads, Tracks, Paths | 2 | 50.84 | 3 | 6 | 1 | 2 |
| 1280 | 135468 | 932149 | 12.59035344 | 6 | 0.90 | 2 | Gravel | 1 | 12 | 2 | Roads, Tracks, Paths | 2 | 44.35 | 3 | 6 | 1 | 2 |
| 1281 | 135478 | 932149 | 12.27665536 | 6 | 0.40 | 1 | Rock | 1.5 | 9 | 2 | Roads, Tracks, Paths | 2 | 39.35 | 3 | 6 | 1 | 2 |
| 1282 | 135488 | 932149 | 12.21282017 | 6 | 1.20 | 2 | Gravel | 1 | 12 | 2 | Wind Farm Layout | 3 | 36.42 | 3 | 9 | 2 | 4 |
| 1283 | 135498 | 932149 | 12.22115007 | 6 | 0.90 | 2 | Gravel | 1 | 12 | 2 | Roads, Tracks, Paths | 2 | 34.60 | 3 | 6 | 1 | 2 |
| 1284 | 135520 | 932149 | 11.45481866 | 6 | 0.80 | 2 | Gravel | 1 | 12 | 2 | Roads, Tracks, Paths | 2 | 30.80 | 3 | 6 | 1 | 2 |
| 1285 | 135530 | 932149 | 10.86792276 | 6 | 0.80 | 2 | Gravel | 1 | 12 | 2 | Roads, Tracks, Paths | 2 | 31.36 | 3 | 6 | 1 | 2 |
| 1286 | 135540 | 932149 | 11.555379 | 6 | 0.40 | 1 | Gravel | 1 | 6 | 2 | Roads, Tracks, Paths | 2 | 34.90 | 3 | 6 | 1 | 2 |
| 1287 | 135550 | 932149 | 22.27550241 | 8 | 0.60 | 2 | Gravel | 1 | 16 | 3 | Roads, Tracks, Paths | 2 | 40.65 | 3 | 6 | 1 | 3 |
| 1288 | 135560 | 932149 | 12.72300565 | 6 | 0.70 | 2 | Rock | 1.5 | 18 | 3 | Roads, Tracks, Paths | 2 | 47.82 | 3 | 6 | 1 | 3 |
| 1289 | 135458 | 932159 | 12.78153026 | 6 | 0.50 | 1 | Gravel | 1 | 6 | 2 | Roads, Tracks, Paths | 2 | 58.34 | 3 | 6 | 1 | 2 |
| 1290 | 135468 | 932159 | 12.56116218 | 6 | 0.70 | 2 | Gravel | 1 | 12 | 2 | Roads, Tracks, Paths | 2 | 52.78 | 3 | 6 | 1 | 2 |
| 1291 | 135478 | 932159 | 12.3887451 | 6 | 0.90 | 2 | Gravel | 1 | 12 | 2 | Roads, Tracks, Paths | 2 | 48.65 | 3 | 6 | 1 | 2 |
| 1292 | 135488 | 932159 | 12.21121175 | 6 | 0.80 | 2 | Gravel | 1 | 12 | 2 | Wind Farm Layout | 3 | 46.21 | 3 | 9 | 2 | 4 |
| 1293 | 135498 | 932159 | 12.23313869 | 6 | 1.30 | 2 | Gravel | 1 | 12 | 2 | Roads, Tracks, Paths | 2 | 44.42 | 3 | 6 | 1 | 2 |
| 1294 | 135520 | 932159 | 12.20680743 | 6 | 0.90 | 2 | Gravel | 1 | 12 | 2 | Roads, Tracks, Paths | 2 | 40.75 | 3 | 6 | 1 | 2 |
| 1295 | 135530 | 932159 | 11.45190735 | 6 | 0.60 | 2 | Gravel | 1 | 12 | 2 | Roads, Tracks, Paths | 2 | 41.18 | 3 | 6 | 1 | 2 |
| 1296 | 135540 | 932159 | 10.85613901 | 6 | 0.40 | 1 | Rock | 1.5 | 9 | 2 | Roads, Tracks, Paths | 2 | 43.94 | 3 | 6 | 1 | 2 |
| 1297 | 135550 | 932159 | 16.77283651 | 8 | 0.20 | 1 | Rock | 1.5 | 12 | 2 | Roads, Tracks, Paths | 2 | 48.63 | 3 | 6 | 1 | 2 |
| 1298 | 135560 | 932159 | 29.32683879 | 8 | 0.40 | 1 | Gravel | 1 | 8 | 2 | Roads, Tracks, Paths | 2 | 54.76 | 3 | 6 | 1 | 2 |
| 1299 | 135468 | 932169 | 12.56639469 | 6 | 0.80 | 2 | Gravel | 1 | 12 | 2 | Roads, Tracks, Paths | 2 | 61.68 | 3 | 6 | 1 | 2 |
| 1300 | 135478 | 932169 | 12.49897785 | 6 | 1.10 | 2 | Gravel | 1 | 12 | 2 | Roads, Tracks, Paths | 2 | 58.19 | 3 | 6 | 1 | 2 |
| 1301 | 135488 | 932169 | 12.2633719 | 6 | 0.80 | 2 | Gravel | 1 | 12 | 2 | Wind Farm Layout | 3 | 56.07 | 3 | 9 | 2 | 4 |
| 1302 | 135498 | 932169 | 12.22884912 | 6 | 0.80 | 2 | Rock | 1.5 | 18 | 3 | Roads, Tracks, Paths | 2 | 54.24 | 3 | 6 | 1 | 3 |
| 1303 | 135520 | 932169 | 12.25239965 | 6 | 0.80 | 2 | Gravel | 1 | 12 | 2 | Roads, Tracks, Paths | 2 | 50.72 | 3 | 6 | 1 | 2 |
| 1304 | 135530 | 932169 | 12.16341602 | 6 | 0.80 | 2 | Gravel | 1 | 12 | 2 | Roads, Tracks, Paths | 2 | 51.07 | 3 | 6 | 1 | 2 |
| 1305 | 135540 | 932169 | 11.04613452 | 6 | 0.90 | 2 | Gravel | 1 | 12 | 2 | Roads, Tracks, Paths | 2 | 53.31 | 3 | 6 | 1 | 2 |
| 1306 | 135550 | 932169 | 10.88724937 | 6 | 0.80 | 2 | Gravel | 1 | 12 | 2 | Roads, Tracks, Paths | 2 | 57.24 | 3 | 6 | 1 | 2 |
| 1307 | 135478 | 932179 | 12.5647689 | 6 | 0.80 | 2 | Gravel | 1 | 12 | 2 | Water Feature Minor | 6 | 61.78 | 3 | 18 | 3 | 6 |
| 1308 | 135488 | 932179 | 12.34865395 | 6 | 0.80 | 2 | Gravel | 1 | 12 | 2 | Water Feature Minor | 6 | 65.83 | 3 | 18 | 3 | 6 |
| 1309 | 135498 | 932179 | 12.25173494 | 6 | 0.60 | 2 | Gravel | 1 | 12 | 2 | Roads, Tracks, Paths | 2 | 64.05 | 3 | 6 | 1 | 2 |
| 1310 | 135520 | 932179 | 11.88361589 | 6 | 0.70 | 2 | Gravel | 1 | 12 | 2 | Roads, Tracks, Paths | 2 | 60.70 | 3 | 6 | 1 | 2 |
| 1311 | 135530 | 932179 | 9.879037992 | 6 | 0.80 | 2 | Gravel | 1 | 12 | 2 | Roads, Tracks, Paths | 2 | 60.99 | 3 | 6 | 1 | 2 |
| 1312 | 135540 | 932179 | 7.853306398 | 4 | 0.90 | 2 | Gravel | 1 | 8 | 2 | Roads, Tracks, Paths | 2 | 62.88 | 3 | 6 | 1 | 2 |
| 1313 | 136026 | 932148 | 4.026789387 | 4 | 1.40 | 2 | Gravel | 1 | 8 | 2 | Roads, Tracks, Paths | 2 | 19.77 | 3 | 6 | 1 | 2 |
| 1314 | 136036 | 932148 | 4.676054198 | 4 | 1.60 | 3 | Gravel | 1 | 12 | 2 | Roads, Tracks, Paths | 2 | 23.77 | 3 | 6 | 1 | 2 |
| 1315 | 136058 | 932148 | 4.388466758 | 4 | 1.40 | 2 | Gravel | 1 | 8 | 2 | Roads, Tracks, Paths | 2 | 33.07 | 3 | 6 | 1 | 2 |
| 1316 | 136068 | 932148 | 4.290394182 | 4 | 2.00 | 3 | Gravel | 1 | 12 | 2 | Roads, Tracks, Paths | 2 | 38.76 | 3 | 6 | 1 | 2 |
| 1317 | 136016 | 932158 | 3.426465962 | 2 | 2.10 | 3 | Gravel | 1 | 6 | 2 | Roads, Tracks, Paths | 2 | 6.60 | 4 | 8 | 2 | 4 |
| 1318 | 136026 | 932158 | 3.408530181 | 2 | 1.80 | 3 | Gravel | 1 | 6 | 2 | Roads, Tracks, Paths | 2 | 10.61 | 3 | 6 | 1 | 2 |
| 1319 | 136036 | 932158 | 3.895921371 | 2 | 2.40 | 3 | Gravel | 1 | 6 | 2 | Roads, Tracks, Paths | 2 | 14.61 | 3 | 6 | 1 | 2 |
| 1320 | 136058 | 932158 | 4.715818874 | 4 | 1.70 | 3 | Gravel | 1 | 12 | 2 | Roads, Tracks, Paths | 2 | 24.68 | 3 | 6 | 1 | 2 |
| 1321 | 136068 | 932158 | 4.68928411 | 4 | 2.20 | 3 | Gravel | 1 | 12 | 2 | Roads, Tracks, Paths | 2 | 31.89 | 3 | 6 | 1 | 2 |
| 1322 | 136078 | 932158 | 4.412945622 | 4 | 2.40 | 3 | Gravel | 1 | 12 | 2 | Roads, Tracks, Paths | 2 | 40.31 | 3 | 6 | 1 | 2 |
| 1323 | 136006 | 932168 | 3.424193578 | 2 | 1.00 | 2 | Gravel | 1 | 4 | 1 | Wind Farm Layout | 3 | 4.12 | 4 | 12 | 2 | 2 |
| 1324 | 136016 | 932168 | 3.424656509 | 2 | 2.80 | 3 | Gravel | 1 | 6 | 2 | Wind Farm Layout | 3 | 0.10 | 4 | 12 | 2 | 4 |
| 1325 | 136026 | 932168 | 3.426495201 | 2 | 2.70 | 3 | Rock | 1.5 | 9 | 2 | Roads, Tracks, Paths | 2 | 1.45 | 4 | 8 | 2 | 4 |
| 1326 | 136036 | 932168 | 3.409407177 | 2 | 3.10 | 3 | Gravel | 1 | 6 | 2 | Roads, Tracks, Paths | 2 | 5.45 | 4 | 8 | 2 | 4 |
| 1327 | 136058 | 932168 | 4.691531656 | 4 | 2.00 | 3 | Gravel | 1 | 12 | 2 | Roads, Tracks, Paths | 2 | 17.99 | 3 | 6 | 1 | 2 |
| 1328 | 136068 | 932168 | 4.707173614 | 4 | 2.40 | 3 | Gravel | 1 | 12 | 2 | Roads, Tracks, Paths | 2 | 27.05 | 3 | 6 | 1 | 2 |
| 1329 | 136078 | 932168 | 4.715806587 | 4 | 2.50 | 3 | Gravel | 1 | 12 | 2 | Roads, Tracks, Paths | 2 | 36.60 | 3 | 6 | 1 | 2 |
| 1330 | 136088 | 932168 | 4.691835292 | 4 | 2.30 | 3 | Gravel | 1 | 12 | 2 | Water Feature Minor | 6 | 32.69 | 3 | 18 | 3 | 6 |
| 1331 | 135996 | 932178 | 3.423147964 | 2 | 4.20 | 3 | Not Proven | 2 | 12 | 2 | Roads, Tracks, Paths | 2 | 10.27 | 3 | 6 | 1 | 2 |
| 1332 | 136006 | 932178 | 3.427091366 | 2 | 2.50 | 3 | Gravel | 1 | 6 | 2 | Wind Farm Layout | 3 | 13.27 | 3 | 9 | 2 | 4 |
| 1333 | 136016 | 932178 | 3.424172524 | 2 | 4.10 | 3 | Gravel | 1 | 6 | 2 | Wind Farm Layout | 3 | 9.25 | 4 | 12 | 2 | 4 |
| 1334 | 136026 | 932178 | 3.424639955 | 2 | 3.70 | 3 | Gravel | 1 | 6 | 2 | Wind Farm Layout | 3 | 5.23 | 4 | 12 | 2 | 4 |
| 1335 | 136036 | 932178 | 3.426465945 | 2 | 4.20 | 3 | Not Proven | 2 | 12 | 2 | Wind Farm Layout | 3 | 1.22 | 4 | 12 | 2 | 4 |
| 1336 | 136058 | 932178 | 3.911687846 | 2 | 2.50 | 3 | Gravel | 1 | 6 | 2 | Roads, Tracks, Paths | 2 | 15.43 | 3 | 6 | 1 | 2 |
| 1337 | 136068 | 932178 | 4.699286285 | 4 | 2.60 | 3 | Gravel | 1 | 12 | 2 | Roads, Tracks, Paths | 2 | 25.42 | 3 | 6 | 1 | 2 |
| 1338 | 136078 | 932178 | 4.704698047 | 4 | 2.80 | 3 | Gravel | 1 | 12 | 2 | Roads, Tracks, Paths | 2 | 35.41 | 3 | 6 | 1 | 2 |
| 1339 | 136088 | 932178 | 4.707153416 | 4 | 2.40 | 3 | Gravel | 1 | 12 | 2 | Water Feature Minor | 6 | 30.69 | 3 | 18 | 3 | 6 |
| 1340 | 136098 | 932178 | 4.71582168 | 4 | 0.90 | 2 | Gravel | 1 | 8 | 2 | Water Feature Minor | 6 | 20.77 | 3 | 18 | 3 | 6 |
| 1341 | 135996 | 932188 | 3.426015349 | 2 | 4.20 | 3 | Not Proven | 2 | 12 | 2 | Roads, Tracks, Paths | 2 | 1.11 | 4 | 8 | 2 | 4 |
| 1342 | 136006 | 932188 | 3.423250765 | 2 | 4.20 | 3 | Not Proven | 2 | 12 | 2 | Roads, Tracks, Paths | 2 | 5.11 | 4 | 8 | 2 | 4 |
| 1343 | 136016 | 932188 | 3.427071218 | 2 | 4.20 | 3 | Not Proven | 2 | 12 | 2 | Roads, Tracks, Paths | 2 | 9.11 | 4 | 8 | 2 | 4 |
| 1344 | 136026 | 932188 | 3.424192195 | 2 | 4.20 | 3 | Not Proven | 2 | 12 | 2 | Roads, Tracks, Paths | 2 | 11.16 | 3 | 6 | 1 | 2 |
| 1345 | 136036 | 932188 | 3.42465567 | 2 | 4.20 | 3 | Not Proven | 2 | 12 | 2 | Roads, Tracks, Paths | 2 | 2.00 | 4 | 8 | 2 | 4 |
| 1346 | 136058 | 932188 | 3.405984991 | 2 | 3.20 | 3 | Gravel | 1 | 6 | 2 | Roads, Tracks, Paths | 2 | 18.42 | 3 | 6 | 1 | 2 |
| 1347 | 136068 | 932188 | 3.804891184 | 2 | 2.80 | 3 | Gravel | 1 | 6 | 2 | Roads, Tracks, Paths | 2 | 27.58 | 3 | 6 | 1 | 2 |
| 1348 | 136078 | 932188 | 4.686561592 | 4 | 3.10 | 3 | Gravel | 1 | 12 | 2 | Roads, Tracks, Paths | 2 | 36.99 | 3 | 6 | 1 | 2 |
| 1349 | 136088 | 932188 | 4.71582098 | 4 | 2.40 | 3 | Gravel | 1 | 12 | 2 | Water Feature Minor | 6 | 30.75 | 3 | 18 | 3 | 6 |
| 1350 | 136098 | 932188 | 4.728278671 | 4 | 1.80 | 3 | Gravel | 1 | 12 | 2 | Water Feature Minor | 6 | 20.76 | 3 | 18 | 3 | 6 |
| 1351 | 135996 | 932208 | 3.423143387 | 2 | 4.20 | 3 | Not Proven | 2 | 12 | 2 | Roads, Tracks, Paths | 2 | 17.42 | 3 | 6 | 1 | 2 |
| 1352 | 136006 | 932208 | 3.424415536 | 2 | 4.20 | 3 | Not Proven | 2 | 12 | 2 | Roads, Tracks, Paths | 2 | 13.42 | 3 | 6 | 1 | 2 |
| 1353 | 136016 | 932208 | 3.426681288 | 2 | 4.20 | 3 | Not Proven | 2 | 12 | 2 | Roads, Tracks, Paths | 2 | 9.42 | 4 | 8 | 2 | 4 |
| 1354 | 136026 | 932208 | 3.423282453 | 2 | 4.20 | 3 | Not Proven | 2 | 12 | 2 | Roads, Tracks, Paths | 2 | 5.41 | 4 | 8 | 2 | 4 |
| 1355 | 136036 | 932208 | 3.426803229 | 2 | 4.20 | 3 | Not Proven | 2 | 12 | 2 | Roads, Tracks, Paths | 2 | 5.72 | 4 | 8 | 2 | 4 |
| 1356 | 136058 | 932208 | 3.453631255 | 2 | 4.20 | 3 | Not Proven | 2 | 12 | 2 | Roads, Tracks, Paths | 2 | 26.31 | 3 | 6 | 1 | 2 |
| 1357 | 136068 | 932208 | 3.566982632 | 2 | 3.60 | 3 | Gravel | 1 | 6 | 2 | Water Feature Minor | 6 | 32.22 | 3 | 18 | 3 | 6 |
| 1358 | 136078 | 932208 | 4.070021391 | 4 | 3.40 | 3 | Gravel | 1 | 12 | 2 | Water Feature Minor | 6 | 30.84 | 3 | 18 | 3 | 6 |
| 1359 | 136088 | 932208 | 5.249234481 | 4 | 3.20 | 3 | Gravel | 1 | 12 | 2 | Water Feature Minor | 6 | 27.77 | 3 | 18 | 3 | 6 |
| 1360 | 136098 | 932208 | 6.094404455 | 4 | 2.60 | 3 | Gravel | 1 | 12 | 2 | Water Feature Minor | 6 | 21.74 | 3 | 18 | 3 | 6 |
| 1361 | 135996 | 932218 | 3.424449426 | 2 | 4.20 | 3 | Not Proven | 2 | 12 | 2 | Roads, Tracks, Paths | 2 | 26.58 | 3 | 6 | 1 | 2 |
| 1362 | 136006 | 932218 | 3.423154238 | 2 | 4.20 | 3 | Not Proven | 2 | 12 | 2 | Roads, Tracks, Paths | 2 | 22.58 | 3 | 6 | 1 | 2 |
| 1363 | 136016 | 932218 | 3.424429985 | 2 | 4.20 | 3 | Not Proven | 2 | 12 | 2 | Roads, Tracks, Paths | 2 | 18.57 | 3 | 6 | 1 | 2 |
| 1364 | 136026 | 932218 | 3.447632716 | 2 | 4.20 | 3 | Not Proven | 2 | 12 | 2 | Roads, Tracks, Paths | 2 | 14.58 | 3 | 6 | 1 | 2 |
| 1365 | 136036 | 932218 | 3.54599428 | 2 | 4.20 | 3 | Not Proven | 2 | 12 | 2 | Roads, Tracks, Paths | 2 | 14.24 | 3 | 6 | 1 | 2 |
| 1366 | 136058 | 932218 | 4.942730956 | 4 | 4.20 | 3 | Not Proven | 2 | 24 | 3 | Water Feature Minor | 6 | 28.41 | 3 | 18 | 3 | 9 |
| 1367 | 136068 | 932218 | 5.614124937 | 4 | 3.40 | 3 | Gravel | 1 | 12 | 2 | Water Feature Minor | 6 | 22.83 | 3 | 18 | 3 | 6 |
| 1368 | 136078 | 932218 | 6.24060242 | 4 | 4.20 | 3 | Not Proven | 2 | 24 | 3 | Water Feature Minor | 6 | 20.85 | 3 | 18 | 3 | 9 |
| 1369 | 136088 | 932218 | 6.180759229 | 4 | 3.40 | 3 | Gravel | 1 | 12 | 2 | Water Feature Minor | 6 | 18.00 | 3 | 18 | 3 | 6 |
| 1370 | 136098 | 932218 | 5.692117369 | 4 | 2.60 | 3 | Gravel | 1 | 12 | 2 | Water Feature Minor | 6 | 17.61 | 3 | 18 | 3 | 6 |
| 1371 | 135996 | 932228 | 3.457615339 | 2 | 4.20 | 3 | Not Proven | 2 | 12 | 2 | Roads, Tracks, Paths | 2 | 35.74 | 3 | 6 | 1 | 2 |
| 1372 | 136006 | 932228 | 3.581571414 | 2 | 4.20 | 3 | Not Proven | FALSE | 0 | 1 | Roads, Tracks, Paths | 2 | 31.74 | 3 | 6 | 1 | 1 |
| 1373 | 136016 | 932228 | 4.080688128 | 4 | 4.20 | 3 | Not Proven | 2 | 24 | 3 | Roads, Tracks, Paths | 2 | 27.73 | 3 | 6 | 1 | 3 |
| 1374 | 136026 | 932228 | 4.832407725 | 4 | 4.20 | 3 | Not Proven | FALSE | 0 | 1 | Roads, Tracks, Paths | 2 | 24.13 | 3 | 6 | 1 | 1 |
| 1375 | 136036 | 932228 | 5.55751737 | 4 | 4.20 | 3 | Not Proven | 2 | 24 | 3 | Roads, Tracks, Paths | 2 | 23.93 | 3 | 6 | 1 | 3 |
| 1376 | 136058 | 932228 | 6.004876685 | 4 | 4.00 | 3 | Gravel | 1 | 12 | 2 | Water Feature Minor | 6 | 21.32 | 3 | 18 | 3 | 6 |
| 1377 | 136068 | 932228 | 6.047745541 | 4 | 3.10 | 3 | Gravel | 1 | 12 | 2 | Water Feature Minor | 6 | 14.29 | 3 | 18 | 3 | 6 |
| 1378 | 136078 | 932228 | 6.802571781 | 4 | 3.60 | 3 | Gravel | 1 | 12 | 2 | Water Feature Minor | 6 | 10.85 | 3 | 18 | 3 | 6 |
| 1379 | 136088 | 932228 | 5.421155885 | 4 | 2.60 | 3 | Gravel | 1 | 12 | 2 | Water Feature Minor | 6 | 8.70 | 4 | 24 | 3 | 6 |
| 1380 | 136006 | 932238 | 5.59251888 | 4 | 3.40 | 3 | Gravel | 1 | 12 | 2 | Water Feature Minor | 6 | 38.64 | 3 | 18 | 3 | 6 |
| 1381 | 136016 | 932238 | 5.932850082 | 4 | 3.70 | 3 | Gravel | 1 | 12 | 2 | Water Feature Minor | 6 | 36.55 | 3 | 18 | 3 | 6 |
| 1382 | 136026 | 932238 | 5.967598777 | 4 | 4.20 | 3 | Not Proven | 2 | 24 | 3 | Roads, Tracks, Paths | 2 | 33.94 | 3 | 6 | 1 | 3 |
| 1383 | 136036 | 932238 | 5.97959975 | 4 | 4.20 | 3 | Not Proven | 2 | 24 | 3 | Water Feature Minor | 6 | 31.68 | 3 | 18 | 3 | 9 |
| 1384 | 136058 | 932238 | 6.00427647 | 4 | 3.40 | 3 | Gravel | 1 | 12 | 3 | Water Feature Minor | 6 | 14.25 | 3 | 18 | 3 | 6 |
| 1385 | 136068 | 932238 | 6.254125822 | 4 | 2.20 | 3 | Gravel | 1 | 12 | 2 | Water Feature Minor | 6 | 7.18 | 4 | 24 | 3 | 6 |
| 1386 | 136016 | 932248 | 5.261087933 | 4 | 3.60 | 3 | Gravel | 1 | 12 | 2 | Water Feature Minor | 6 | 26.81 | 3 | 18 | 3 | 6 |
| 1387 | 136026 | 932248 | 5.322654458 | 4 | 4.20 | 3 | Not Proven | 2 | 24 | 3 | Water Feature Minor | 6 | 24.57 | 3 | 18 | 3 | 9 |
| 1388 | 136036 | 932248 | 5.386336632 | 4 | 3.60 | 3 | Gravel | 1 | 12 | 2 | Water Feature Minor | 6 | 22.11 | 3 | 18 | 3 | 6 |
| 1389 | 136058 | 932248 | 5.286417196 | 4 | 2.40 | 3 | Gravel | 1 | 12 | 2 | Water Feature Minor | 6 | 8.93 | 4 | 24 | 3 | 6 |
| 1390 | 136234 | 931708 | 7.115956919 | 4 | 0.70 | 2 | Rock | 1.5 | 12 | 2 | Roads, Tracks, Paths | 2 | 50.70 | 3 | 6 | 1 | 2 |
| 1391 | 136244 | 931708 | 7.227560951 | 4 | 0.80 | 2 | Gravel | 1 | 8 | 2 | Roads, Tracks, Paths | 2 | 44.57 | 3 | 6 | 1 | 2 |
| 1392 | 136266 | 931708 | 7.158440121 | 4 | 0.60 | 2 | Gravel | 1 | 8 | 2 | Roads, Tracks, Paths | 2 | 38.14 | 3 | 6 | 1 | 2 |
| 1393 | 136276 | 931708 | 7.198328409 | 4 | 0.40 | 1 | Rock | 1.5 | 6 | 2 | Roads, Tracks, Paths | 2 | 38.31 | 3 | 6 | 1 | 2 |
| 1394 | 136214 | 931718 | 6.863158656 | 4 | 0.70 | 2 | Gravel | 1 | 8 | 2 | Wind Farm Layout | 3 | 49.74 | 3 | 9 | 2 | 4 |
| 1395 | 136224 | 931718 | 7.116896333 | 4 | 0.60 | 2 | Gravel | 1 | 8 | 2 | Wind Farm Layout | 3 | 50.66 | 3 | 9 | 2 | 4 |
| 1396 | 136234 | 931718 | 7.140630995 | 4 | 0.50 | 1 | Gravel | 1 | 4 | 1 | Roads, Tracks, Paths | 2 | 43.85 | 3 | 6 | 1 | 1 |
| 1397 | 136244 | 931718 | 7.221890653 | 4 | 0.70 | 2 | Gravel | 1 | 8 | 2 | Roads, Tracks, Paths | 2 | 36.59 | 3 | 6 | 1 | 2 |

# 3242 - Stornoway Wind Farm - PSRA - Tabulated Peat Probe Data

| ID | X | Y | SLOPE | Slope Co-efficient | PEAT DEPTH | Peat Co-efficient | Gen Substrate | Substrate Co-eff. | Risk Rating Coefficient | Risk Rating Normalisation | Receptor | Receptor Co-eff. | Distance | Receptor Dist Co-eff. | Impact Rating | Impact Rating Normalisation | Hazard Ranking |
|---|---|---|---|---|---|---|---|---|---|---|---|---|---|---|---|---|---|
| 1398 | 136266 | 931718 | 7.34809607 | 4 | 0.70 | 2 | Rock | 1.5 | 12 | 2 | Roads, Tracks, Paths | 2 | 28.17 | 3 | 6 | 1 | 2 |
| 1399 | 136276 | 931718 | 7.386961617 | 4 | 0.70 | 2 | Gravel | 1 | 8 | 2 | Roads, Tracks, Paths | 2 | 28.32 | 3 | 6 | 1 | 2 |
| 1400 | 136286 | 931718 | 7.137403756 | 4 | 0.60 | 2 | Gravel | 1 | 8 | 2 | Roads, Tracks, Paths | 2 | 28.66 | 3 | 6 | 1 | 2 |
| 1401 | 136204 | 931728 | 3.346001483 | 2 | 0.60 | 2 | Gravel | 1 | 4 | 1 | Wind Farm Layout | 3 | 38.87 | 3 | 9 | 2 | 2 |
| 1402 | 136214 | 931728 | 4.38421695 | 4 | 0.70 | 2 | Gravel | 1 | 8 | 2 | Wind Farm Layout | 3 | 39.79 | 3 | 9 | 2 | 4 |
| 1403 | 136224 | 931728 | 5.177861874 | 4 | 0.60 | 2 | Gravel | 1 | 8 | 2 | Wind Farm Layout | 3 | 40.71 | 3 | 9 | 2 | 4 |
| 1404 | 136234 | 931728 | 6.011893538 | 4 | 0.70 | 2 | Gravel | 1 | 8 | 2 | Roads, Tracks, Paths | 2 | 38.41 | 3 | 6 | 1 | 2 |
| 1405 | 136244 | 931728 | 6.566947082 | 4 | 0.70 | 2 | Gravel | 1 | 8 | 2 | Roads, Tracks, Paths | 2 | 29.84 | 3 | 6 | 1 | 2 |
| 1406 | 136266 | 931728 | 6.459349097 | 4 | 0.30 | 1 | Gravel | 1 | 4 | 1 | Roads, Tracks, Paths | 2 | 18.22 | 3 | 6 | 1 | 1 |
| 1407 | 136276 | 931728 | 6.154038558 | 4 | 0.40 | 1 | Gravel | 1 | 4 | 1 | Roads, Tracks, Paths | 2 | 18.33 | 3 | 6 | 1 | 1 |
| 1408 | 136286 | 931728 | 6.099701774 | 4 | 0.60 | 2 | Gravel | 1 | 8 | 2 | Roads, Tracks, Paths | 2 | 18.67 | 3 | 6 | 1 | 2 |
| 1409 | 136296 | 931728 | 6.085159601 | 4 | 0.40 | 1 | Gravel | 1 | 4 | 1 | Roads, Tracks, Paths | 2 | 19.00 | 3 | 6 | 1 | 1 |
| 1410 | 136204 | 931738 | 1.936071204 | 1 | 0.60 | 2 | Gravel | 1 | 2 | 1 | Wind Farm Layout | 3 | 28.92 | 3 | 9 | 2 | 2 |
| 1411 | 136214 | 931738 | 1.87120229 | 1 | 0.70 | 2 | Gravel | 1 | 2 | 1 | Wind Farm Layout | 3 | 29.84 | 3 | 9 | 2 | 2 |
| 1412 | 136224 | 931738 | 2.052953658 | 2 | 0.70 | 2 | Gravel | 1 | 4 | 1 | Wind Farm Layout | 3 | 30.76 | 3 | 9 | 2 | 2 |
| 1413 | 136234 | 931738 | 2.660853827 | 2 | 0.60 | 2 | Gravel | 1 | 4 | 1 | Wind Farm Layout | 3 | 31.68 | 3 | 9 | 2 | 2 |
| 1414 | 136244 | 931738 | 2.311079576 | 2 | 0.60 | 2 | Gravel | 1 | 4 | 1 | Roads, Tracks, Paths | 2 | 25.35 | 3 | 6 | 1 | 1 |
| 1415 | 136266 | 931738 | 4.430699718 | 4 | 0.30 | 1 | Gravel | 1 | 4 | 1 | Roads, Tracks, Paths | 2 | 8.39 | 4 | 8 | 2 | 2 |
| 1416 | 136276 | 931738 | 5.695355753 | 4 | 0.40 | 1 | Gravel | 1 | 4 | 1 | Roads, Tracks, Paths | 2 | 8.34 | 4 | 8 | 2 | 2 |
| 1417 | 136286 | 931738 | 6.03216007 | 4 | 0.40 | 1 | Gravel | 1 | 4 | 1 | Roads, Tracks, Paths | 2 | 8.68 | 4 | 8 | 2 | 2 |
| 1418 | 136296 | 931738 | 6.112000347 | 4 | 0.30 | 1 | Gravel | 1 | 4 | 1 | Roads, Tracks, Paths | 2 | 9.01 | 4 | 8 | 2 | 2 |
| 1419 | 136306 | 931738 | 6.085411237 | 4 | 0.40 | 1 | Gravel | 1 | 4 | 1 | Roads, Tracks, Paths | 2 | 9.34 | 4 | 8 | 2 | 2 |
| 1420 | 136204 | 931748 | 1.884278808 | 1 | 0.40 | 1 | Gravel | 1 | 1 | 1 | Wind Farm Layout | 3 | 18.97 | 3 | 9 | 2 | 2 |
| 1421 | 136214 | 931748 | 2.231002969 | 2 | 0.40 | 1 | Gravel | 1 | 2 | 1 | Wind Farm Layout | 3 | 19.88 | 3 | 9 | 2 | 2 |
| 1422 | 136224 | 931748 | 2.957225302 | 2 | 0.60 | 2 | Gravel | 1 | 4 | 1 | Wind Farm Layout | 3 | 20.80 | 3 | 9 | 2 | 2 |
| 1423 | 136244 | 931748 | 2.408012201 | 2 | 0.30 | 1 | Gravel | 1 | 2 | 1 | Wind Farm Layout | 3 | 22.64 | 3 | 9 | 2 | 2 |
| 1424 | 136266 | 931748 | 2.349467512 | 2 | 0.40 | 1 | Gravel | 1 | 2 | 1 | Roads, Tracks, Paths | 2 | 2.17 | 4 | 8 | 2 | 2 |
| 1425 | 136276 | 931748 | 2.330622611 | 2 | 0.40 | 1 | Gravel | 1 | 2 | 1 | Roads, Tracks, Paths | 2 | 1.65 | 4 | 8 | 2 | 2 |
| 1426 | 136296 | 931748 | 3.528515612 | 2 | 0.60 | 2 | Gravel | 1 | 4 | 1 | Roads, Tracks, Paths | 2 | 0.98 | 4 | 8 | 2 | 2 |
| 1427 | 136306 | 931748 | 4.90006225 | 4 | 0.70 | 2 | Gravel | 1 | 8 | 2 | Roads, Tracks, Paths | 2 | 0.65 | 4 | 8 | 2 | 4 |
| 1428 | 136205 | 931768 | 3.178539101 | 2 | 0.40 | 1 | Gravel | 1 | 2 | 1 | Wind Farm Layout | 3 | 0.56 | 4 | 12 | 2 | 2 |
| 1429 | 136215 | 931768 | 3.195866495 | 2 | 0.70 | 2 | Gravel | 1 | 4 | 1 | Wind Farm Layout | 3 | 0.36 | 4 | 12 | 2 | 2 |
| 1430 | 136225 | 931768 | 3.230113109 | 2 | 0.60 | 2 | Gravel | 1 | 4 | 1 | Wind Farm Layout | 3 | 1.28 | 4 | 12 | 2 | 2 |
| 1431 | 136245 | 931768 | 2.430706542 | 2 | 0.30 | 1 | Gravel | 1 | 2 | 1 | Wind Farm Layout | 3 | 3.12 | 4 | 12 | 2 | 2 |
| 1432 | 136267 | 931768 | 2.369011059 | 2 | 0.60 | 2 | Gravel | 1 | 4 | 1 | Roads, Tracks, Paths | 2 | 1.12 | 4 | 8 | 2 | 2 |
| 1433 | 136277 | 931768 | 2.349664594 | 2 | 0.60 | 2 | Gravel | 1 | 4 | 1 | Wind Farm Layout | 3 | 5.21 | 4 | 12 | 2 | 2 |
| 1434 | 136297 | 931768 | 2.349497677 | 2 | 0.70 | 2 | Gravel | 1 | 4 | 1 | Wind Farm Layout | 3 | 5.90 | 4 | 12 | 2 | 2 |
| 1435 | 136307 | 931768 | 2.36524518 | 2 | 0.60 | 2 | Gravel | 1 | 4 | 1 | Wind Farm Layout | 3 | 6.24 | 4 | 12 | 2 | 2 |
| 1436 | 136215 | 931778 | 3.201673051 | 2 | 0.30 | 1 | Gravel | 1 | 2 | 1 | Wind Farm Layout | 3 | 9.59 | 4 | 12 | 2 | 2 |
| 1437 | 136225 | 931778 | 3.212040473 | 2 | 0.60 | 2 | Gravel | 1 | 4 | 1 | Wind Farm Layout | 3 | 8.67 | 4 | 12 | 2 | 2 |
| 1438 | 136245 | 931778 | 2.430713933 | 2 | 0.60 | 2 | Gravel | 1 | 4 | 1 | Wind Farm Layout | 3 | 6.84 | 4 | 12 | 2 | 2 |
| 1439 | 136267 | 931778 | 2.349508157 | 2 | 0.60 | 2 | Gravel | 1 | 4 | 1 | Roads, Tracks, Paths | 2 | 2.74 | 4 | 8 | 2 | 2 |
| 1440 | 136277 | 931778 | 2.365057023 | 2 | 0.60 | 2 | Gravel | 1 | 4 | 1 | Roads, Tracks, Paths | 2 | 2.29 | 4 | 8 | 2 | 2 |
| 1441 | 136287 | 931778 | 2.352895802 | 2 | 0.40 | 1 | Gravel | 1 | 2 | 1 | Roads, Tracks, Paths | 2 | 1.96 | 4 | 8 | 2 | 2 |
| 1442 | 136297 | 931778 | 2.349890417 | 2 | 0.70 | 2 | Gravel | 1 | 4 | 1 | Roads, Tracks, Paths | 2 | 1.63 | 4 | 8 | 2 | 2 |
| 1443 | 136307 | 931778 | 2.349882549 | 2 | 0.60 | 2 | Gravel | 1 | 4 | 1 | Roads, Tracks, Paths | 2 | 1.30 | 4 | 8 | 2 | 2 |
| 1444 | 136205 | 931788 | 3.19586797 | 2 | 0.90 | 2 | Gravel | 1 | 4 | 1 | Wind Farm Layout | 3 | 20.47 | 3 | 9 | 2 | 2 |
| 1445 | 136215 | 931788 | 3.230115089 | 2 | 0.60 | 2 | Gravel | 1 | 4 | 1 | Wind Farm Layout | 3 | 19.55 | 3 | 9 | 2 | 2 |
| 1446 | 136225 | 931788 | 3.206876901 | 2 | 0.70 | 2 | Gravel | 1 | 4 | 1 | Wind Farm Layout | 3 | 18.63 | 3 | 9 | 2 | 2 |
| 1447 | 136235 | 931788 | 3.086960027 | 2 | 0.80 | 2 | Gravel | 1 | 4 | 1 | Wind Farm Layout | 3 | 17.71 | 3 | 9 | 2 | 2 |
| 1448 | 136245 | 931788 | 2.460200601 | 2 | 0.80 | 2 | Gravel | 1 | 4 | 1 | Wind Farm Layout | 3 | 16.79 | 3 | 9 | 2 | 2 |
| 1449 | 136267 | 931788 | 2.34991169 | 2 | 0.80 | 2 | Gravel | 1 | 4 | 1 | Roads, Tracks, Paths | 2 | 12.62 | 3 | 6 | 1 | 1 |
| 1450 | 136277 | 931788 | 2.349895408 | 2 | 0.60 | 2 | Gravel | 1 | 4 | 1 | Roads, Tracks, Paths | 2 | 12.28 | 3 | 6 | 1 | 1 |
| 1451 | 136287 | 931788 | 2.348860783 | 2 | 0.60 | 2 | Gravel | 1 | 4 | 1 | Roads, Tracks, Paths | 2 | 11.95 | 3 | 6 | 1 | 1 |
| 1452 | 136297 | 931788 | 2.369011056 | 2 | 0.40 | 1 | Gravel | 1 | 2 | 1 | Roads, Tracks, Paths | 2 | 11.62 | 3 | 6 | 1 | 1 |
| 1453 | 136307 | 931788 | 2.349667058 | 2 | 0.70 | 2 | Gravel | 1 | 4 | 1 | Roads, Tracks, Paths | 2 | 11.29 | 3 | 6 | 1 | 1 |
| 1454 | 136215 | 931798 | 3.212037523 | 2 | 1.30 | 2 | Gravel | 1 | 4 | 1 | Wind Farm Layout | 3 | 29.50 | 3 | 9 | 2 | 2 |
| 1455 | 136225 | 931798 | 3.198785335 | 2 | 0.90 | 2 | Gravel | 1 | 4 | 1 | Wind Farm Layout | 3 | 28.58 | 3 | 9 | 2 | 2 |
| 1456 | 136235 | 931798 | 3.097728391 | 2 | 1.20 | 2 | Gravel | 1 | 4 | 1 | Wind Farm Layout | 3 | 27.66 | 3 | 9 | 2 | 2 |
| 1457 | 136245 | 931798 | 2.451286838 | 2 | 1.00 | 2 | Gravel | 1 | 4 | 1 | Wind Farm Layout | 3 | 26.74 | 3 | 9 | 2 | 2 |
| 1458 | 136267 | 931798 | 2.352901115 | 2 | 0.30 | 1 | Gravel | 1 | 2 | 1 | Roads, Tracks, Paths | 2 | 22.61 | 3 | 6 | 1 | 1 |
| 1459 | 136277 | 931798 | 2.349879464 | 2 | 0.80 | 2 | Gravel | 1 | 4 | 1 | Roads, Tracks, Paths | 2 | 22.27 | 3 | 6 | 1 | 1 |
| 1460 | 136287 | 931798 | 2.349905715 | 2 | 0.60 | 2 | Gravel | 1 | 4 | 1 | Roads, Tracks, Paths | 2 | 21.94 | 3 | 6 | 1 | 1 |
| 1461 | 136297 | 931798 | 2.349508147 | 2 | 0.60 | 2 | Gravel | 1 | 4 | 1 | Roads, Tracks, Paths | 2 | 21.61 | 3 | 6 | 1 | 1 |
| 1462 | 136235 | 931808 | 3.126018361 | 2 | 1.10 | 2 | Gravel | 1 | 4 | 1 | Wind Farm Layout | 3 | 37.61 | 3 | 9 | 2 | 2 |
| 1463 | 136245 | 931808 | 2.451569004 | 2 | 0.90 | 2 | Gravel | 1 | 4 | 1 | Wind Farm Layout | 3 | 36.69 | 3 | 9 | 2 | 2 |
| 1464 | 136267 | 931808 | 2.348861443 | 2 | 1.00 | 2 | Gravel | 1 | 4 | 1 | Roads, Tracks, Paths | 2 | 32.60 | 3 | 6 | 1 | 1 |
| 1465 | 136277 | 931808 | 2.369008717 | 2 | 0.90 | 2 | Gravel | 1 | 4 | 1 | Roads, Tracks, Paths | 2 | 32.26 | 3 | 6 | 1 | 1 |
| 1466 | 136287 | 931808 | 2.349651282 | 2 | 0.80 | 2 | Gravel | 1 | 4 | 1 | Roads, Tracks, Paths | 2 | 31.93 | 3 | 6 | 1 | 1 |
| 1467 | 135345 | 930913 | 4.318236573 | 4 | 0.90 | 2 | Gravel | 1 | 8 | 2 | Roads, Tracks, Paths | 2 | 42.65 | 3 | 6 | 1 | 2 |
| 1468 | 135355 | 930913 | 4.334855094 | 4 | 1.70 | 3 | Gravel | 1 | 12 | 2 | Roads, Tracks, Paths | 2 | 42.90 | 3 | 6 | 1 | 2 |
| 1469 | 135345 | 930923 | 4.362785444 | 4 | 1.50 | 2 | Gravel | 1 | 8 | 2 | Roads, Tracks, Paths | 2 | 32.71 | 3 | 6 | 1 | 2 |
| 1470 | 135355 | 930923 | 4.434412733 | 4 | 1.70 | 3 | Rock | 1.5 | 18 | 3 | Roads, Tracks, Paths | 2 | 33.04 | 3 | 6 | 1 | 3 |
| 1471 | 135365 | 930923 | 4.440166045 | 4 | 1.80 | 3 | Rock | 1.5 | 18 | 3 | Roads, Tracks, Paths | 2 | 35.71 | 3 | 6 | 1 | 3 |
| 1472 | 135345 | 930933 | 4.422606137 | 4 | 1.30 | 2 | Gravel | 1 | 8 | 2 | Roads, Tracks, Paths | 2 | 22.82 | 3 | 6 | 1 | 2 |
| 1473 | 135355 | 930933 | 4.451566495 | 4 | 1.50 | 2 | Gravel | 1 | 8 | 2 | Roads, Tracks, Paths | 2 | 23.29 | 3 | 6 | 1 | 2 |
| 1474 | 135365 | 930933 | 4.46217482 | 4 | 1.40 | 2 | Gravel | 1 | 8 | 2 | Roads, Tracks, Paths | 2 | 26.13 | 3 | 6 | 1 | 2 |
| 1475 | 135375 | 930933 | 4.460430385 | 4 | 1.20 | 2 | Gravel | 1 | 8 | 2 | Roads, Tracks, Paths | 2 | 28.99 | 3 | 6 | 1 | 2 |
| 1476 | 135345 | 930943 | 4.460136533 | 4 | 1.10 | 2 | Gravel | 1 | 8 | 2 | Roads, Tracks, Paths | 2 | 13.08 | 3 | 6 | 1 | 2 |
| 1477 | 135355 | 930943 | 4.447344589 | 4 | 1.00 | 2 | Gravel | 1 | 8 | 2 | Roads, Tracks, Paths | 2 | 13.70 | 3 | 6 | 1 | 2 |
| 1478 | 135365 | 930943 | 4.440112998 | 4 | 1.00 | 2 | Gravel | 1 | 8 | 2 | Roads, Tracks, Paths | 2 | 16.55 | 3 | 6 | 1 | 2 |
| 1479 | 135375 | 930943 | 4.447674035 | 4 | 1.00 | 2 | Gravel | 1 | 8 | 2 | Roads, Tracks, Paths | 2 | 19.41 | 3 | 6 | 1 | 2 |
| 1480 | 135385 | 930943 | 4.432676886 | 4 | 0.90 | 2 | Gravel | 1 | 8 | 2 | Roads, Tracks, Paths | 2 | 22.26 | 3 | 6 | 1 | 2 |
| 1481 | 135345 | 930953 | 4.449376241 | 4 | 0.90 | 2 | Gravel | 1 | 8 | 2 | Roads, Tracks, Paths | 2 | 4.64 | 4 | 8 | 2 | 4 |
| 1482 | 135355 | 930953 | 4.460758039 | 4 | 1.30 | 2 | Gravel | 1 | 8 | 2 | Roads, Tracks, Paths | 2 | 4.12 | 4 | 8 | 2 | 4 |
| 1483 | 135365 | 930953 | 4.453762149 | 4 | 0.80 | 2 | Gravel | 1 | 8 | 2 | Roads, Tracks, Paths | 2 | 6.98 | 4 | 8 | 2 | 4 |
| 1484 | 135375 | 930953 | 4.460136654 | 4 | 1.00 | 2 | Gravel | 1 | 8 | 2 | Roads, Tracks, Paths | 2 | 9.83 | 4 | 8 | 2 | 4 |
| 1485 | 135293 | 930975 | 2.049372312 | 2 | 1.10 | 2 | Gravel | 1 | 4 | 1 | Roads, Tracks, Paths | 2 | 48.24 | 3 | 6 | 1 | 1 |
| 1486 | 135303 | 930975 | 1.554883012 | 1 | 0.90 | 2 | Gravel | 1 | 2 | 1 | Roads, Tracks, Paths | 2 | 38.50 | 3 | 6 | 1 | 1 |
| 1487 | 135313 | 930975 | 1.58889229 | 1 | 0.80 | 2 | Gravel | 1 | 2 | 1 | Roads, Tracks, Paths | 2 | 28.90 | 3 | 6 | 1 | 1 |
| 1488 | 135323 | 930975 | 1.683458226 | 1 | 1.00 | 2 | Gravel | 1 | 2 | 1 | Roads, Tracks, Paths | 2 | 19.33 | 3 | 6 | 1 | 1 |
| 1489 | 135345 | 930975 | 2.199904695 | 2 | 0.80 | 2 | Gravel | 1 | 4 | 1 | Roads, Tracks, Paths | 2 | 1.51 | 4 | 8 | 2 | 2 |
| 1490 | 135355 | 930975 | 4.212362165 | 4 | 1.00 | 2 | Gravel | 1 | 8 | 2 | Wind Farm Layout | 3 | 10.84 | 3 | 9 | 2 | 4 |
| 1491 | 135365 | 930975 | 4.456275858 | 4 | 0.90 | 2 | Gravel | 1 | 8 | 2 | Wind Farm Layout | 3 | 13.72 | 3 | 9 | 2 | 4 |
| 1492 | 135375 | 930975 | 4.436489615 | 4 | 1.00 | 2 | Gravel | 1 | 8 | 2 | Roads, Tracks, Paths | 2 | 10.87 | 3 | 6 | 1 | 2 |
| 1493 | 135385 | 930975 | 4.377177527 | 4 | 1.00 | 2 | Gravel | 1 | 8 | 2 | Roads, Tracks, Paths | 2 | 8.01 | 4 | 8 | 2 | 4 |
| 1494 | 135283 | 930985 | 2.097570134 | 2 | 0.80 | 2 | Gravel | 1 | 4 | 1 | Roads, Tracks, Paths | 2 | 57.25 | 3 | 6 | 1 | 1 |
| 1495 | 135293 | 930985 | 1.584182296 | 1 | 0.80 | 2 | Gravel | 1 | 2 | 1 | Roads, Tracks, Paths | 2 | 47.25 | 3 | 6 | 1 | 1 |
| 1496 | 135303 | 930985 | 1.57743809 | 1 | 0.80 | 2 | Gravel | 1 | 2 | 1 | Roads, Tracks, Paths | 2 | 37.26 | 3 | 6 | 1 | 1 |
| 1497 | 135313 | 930985 | 1.581728678 | 1 | 0.90 | 2 | Gravel | 1 | 2 | 1 | Roads, Tracks, Paths | 2 | 27.26 | 3 | 6 | 1 | 1 |
| 1498 | 135323 | 930985 | 1.684633341 | 1 | 0.80 | 2 | Gravel | 1 | 2 | 1 | Roads, Tracks, Paths | 2 | 17.27 | 3 | 6 | 1 | 1 |
| 1499 | 135345 | 930985 | 1.463548037 | 1 | 0.80 | 2 | Gravel | 1 | 2 | 1 | Roads, Tracks, Paths | 2 | 0.97 | 4 | 8 | 2 | 2 |
| 1500 | 135355 | 930985 | 1.468183839 | 1 | 1.40 | 2 | Gravel | 1 | 2 | 1 | Wind Farm Layout | 3 | 1.27 | 4 | 12 | 2 | 2 |
| 1501 | 135365 | 930985 | 3.730058396 | 2 | 1.30 | 2 | Gravel | 1 | 4 | 1 | Wind Farm Layout | 3 | 4.15 | 4 | 12 | 2 | 2 |
| 1502 | 135385 | 930985 | 4.389256866 | 4 | 0.90 | 2 | Gravel | 1 | 8 | 2 | Wind Farm Layout | 3 | 9.91 | 4 | 12 | 2 | 4 |
| 1503 | 135283 | 930995 | 1.856750359 | 1 | 0.80 | 2 | Gravel | 1 | 2 | 1 | Roads, Tracks, Paths | 2 | 58.16 | 3 | 6 | 1 | 1 |
| 1504 | 135293 | 930995 | 1.5650766 | 1 | 1.00 | 2 | Gravel | 1 | 2 | 1 | Roads, Tracks, Paths | 2 | 48.36 | 3 | 6 | 1 | 1 |
| 1505 | 135303 | 930995 | 1.592590333 | 1 | 0.90 | 2 | Gravel | 1 | 2 | 1 | Roads, Tracks, Paths | 2 | 38.65 | 3 | 6 | 1 | 1 |
| 1506 | 135313 | 930995 | 1.574984288 | 1 | 1.00 | 2 | Gravel | 1 | 2 | 1 | Roads, Tracks, Paths | 2 | 29.14 | 3 | 6 | 1 | 1 |
| 1507 | 135323 | 930995 | 1.676773741 | 1 | 0.90 | 2 | Gravel | 1 | 2 | 1 | Roads, Tracks, Paths | 2 | 20.10 | 3 | 6 | 1 | 1 |
| 1508 | 135345 | 930995 | 1.684629432 | 1 | 1.00 | 2 | Gravel | 1 | 2 | 1 | Roads, Tracks, Paths | 2 | 8.60 | 4 | 8 | 2 | 2 |
| 1509 | 135355 | 930995 | 1.586117223 | 1 | 1.20 | 2 | Gravel | 1 | 2 | 1 | Roads, Tracks, Paths | 2 | 5.75 | 4 | 8 | 2 | 2 |
| 1510 | 135365 | 930995 | 1.194343358 | 1 | 1.30 | 2 | Gravel | 1 | 2 | 1 | Roads, Tracks, Paths | 2 | 2.89 | 4 | 8 | 2 | 2 |
| 1511 | 135375 | 930995 | 2.730166509 | 2 | 1.30 | 2 | Gravel | 1 | 4 | 1 | Roads, Tracks, Paths | 2 | 0.04 | 4 | 8 | 2 | 2 |
| 1512 | 135385 | 930995 | 3.501350092 | 2 | 1.20 | 2 | Gravel | 1 | 4 | 1 | Wind Farm Layout | 3 | 0.34 | 4 | 12 | 2 | 2 |
| 1513 | 135293 | 931005 | 1.562751133 | 1 | 0.90 | 2 | Gravel | 1 | 2 | 1 | Roads, Tracks, Paths | 2 | 51.42 | 3 | 6 | 1 | 1 |
| 1514 | 135303 | 931005 | 1.592586422 | 1 | 0.80 | 2 | Gravel | 1 | 2 | 1 | Roads, Tracks, Paths | 2 | 42.42 | 3 | 6 | 1 | 1 |
| 1515 | 135313 | 931005 | 1.594966288 | 1 | 0.90 | 2 | Gravel | 1 | 2 | 1 | Roads, Tracks, Paths | 2 | 33.97 | 3 | 6 | 1 | 1 |
| 1516 | 135323 | 931005 | 1.663810498 | 1 | 0.90 | 2 | Gravel | 1 | 2 | 1 | Roads, Tracks, Paths | 2 | 26.63 | 3 | 6 | 1 | 1 |
| 1517 | 135345 | 931005 | 1.684629044 | 1 | 1.00 | 2 | Gravel | 1 | 2 | 1 | Roads, Tracks, Paths | 2 | 18.18 | 3 | 6 | 1 | 1 |
| 1518 | 135355 | 931005 | 1.659145251 | 1 | 1.30 | 2 | Gravel | 1 | 2 | 1 | Roads, Tracks, Paths | 2 | 15.33 | 3 | 6 | 1 | 1 |
| 1519 | 135365 | 931005 | 1.679728378 | 1 | 1.20 | 2 | Gravel | 1 | 2 | 1 | Roads, Tracks, Paths | 2 | 12.47 | 3 | 6 | 1 | 1 |
| 1520 | 135303 | 931015 | 1.573358116 | 1 | 0.90 | 2 | Gravel | 1 | 2 | 1 | Roads, Tracks, Paths | 2 | 48.00 | 3 | 6 | 1 | 1 |
| 1521 | 135313 | 931015 | 1.565144996 | 1 | 0.90 | 2 | Gravel | 1 | 2 | 1 | Roads, Tracks, Paths | 2 | 40.74 | 3 | 6 | 1 | 1 |
| 1522 | 135323 | 931015 | 1.663816913 | 1 | 1.00 | 2 | Gravel | 1 | 2 | 1 | Roads, Tracks, Paths | 2 | 34.85 | 3 | 6 | 1 | 1 |
| 1523 | 135345 | 931015 | 1.682773267 | 1 | 0.90 | 2 | Gravel | 1 | 2 | 1 | Roads, Tracks, Paths | 2 | 27.76 | 3 | 6 | 1 | 1 |
| 1524 | 135355 | 931015 | 1.660633493 | 1 | 1.10 | 2 | Gravel | 1 | 2 | 1 | Roads, Tracks, Paths | 2 | 24.91 | 3 | 6 | 1 | 1 |

# 3242 - Stornoway Wind Farm - PSRA - Tabulated Peat Probe Data

| ID | X | Y | SLOPE | Slope Co-efficient | PEAT DEPTH | Peat Co-efficient | Gen Substrate | Substrate Co-eff. | Risk Rating Coefficient | Risk Rating Normalisation | Receptor | Receptor Co-eff. | Distance | Receptor Dist Co-eff. | Impact Rating | Impact Rating Normalisation | Hazard Ranking |
|---|---|---|---|---|---|---|---|---|---|---|---|---|---|---|---|---|---|
| 1525 | 135365 | 931015 | 1.87028646 | 1 | 1.00 | 2 | Gravel | 1 | 2 | 1 | Roads, Tracks, Paths | 2 | 22.05 | 3 | 6 | 1 | 1 |
| 1526 | 135017 | 931460 | 3.255493546 | 2 | 1.90 | 3 | Gravel | 1 | 6 | 2 | Water Feature Minor | 6 | 120.27 | 3 | 18 | 3 | 6 |
| 1527 | 135047 | 931460 | 3.238480082 | 2 | 2.00 | 3 | Rock | 1.5 | 9 | 2 | Water Feature Minor | 6 | 121.00 | 3 | 18 | 3 | 6 |
| 1528 | 135078 | 931460 | 3.014697915 | 2 | 2.00 | 3 | Rock | 1.5 | 9 | 2 | Water Feature Minor | 6 | 110.02 | 3 | 18 | 3 | 6 |
| 1529 | 135007 | 931470 | 3.246700857 | 2 | 1.90 | 3 | Gravel | 1 | 6 | 2 | Wind Farm Layout | 3 | 127.25 | 3 | 9 | 2 | 4 |
| 1530 | 135017 | 931470 | 3.237074216 | 2 | 2.20 | 3 | Rock | 1.5 | 9 | 2 | Water Feature Minor | 6 | 130.27 | 3 | 18 | 3 | 6 |
| 1531 | 135037 | 931470 | 3.239581035 | 2 | 2.10 | 3 | Gravel | 1 | 6 | 2 | Water Feature Minor | 6 | 131.30 | 3 | 18 | 3 | 6 |
| 1532 | 135047 | 931470 | 3.248537023 | 2 | 2.40 | 3 | Rock | 1.5 | 9 | 2 | Water Feature Minor | 6 | 130.98 | 3 | 18 | 3 | 6 |
| 1533 | 135068 | 931470 | 3.219991365 | 2 | 2.40 | 3 | Gravel | 1 | 6 | 2 | Water Feature Minor | 6 | 123.63 | 3 | 18 | 3 | 6 |
| 1534 | 135098 | 931470 | 1.090121787 | 1 | 2.10 | 3 | Gravel | 1 | 3 | 1 | Water Feature Minor | 6 | 110.77 | 3 | 18 | 3 | 3 |
| 1535 | 135017 | 931480 | 3.101834915 | 2 | 2.30 | 3 | Gravel | 1 | 6 | 2 | Wind Farm Layout | 3 | 123.59 | 3 | 9 | 2 | 4 |
| 1536 | 135047 | 931480 | 3.237076116 | 2 | 2.50 | 3 | Rock | 1.5 | 9 | 2 | Wind Farm Layout | 3 | 138.58 | 3 | 9 | 2 | 4 |
| 1537 | 135068 | 931480 | 3.240211851 | 2 | 2.30 | 3 | Gravel | 1 | 6 | 2 | Water Feature Minor | 6 | 132.35 | 3 | 18 | 3 | 6 |
| 1538 | 135078 | 931480 | 3.259527005 | 2 | 2.30 | 3 | Rock | 1.5 | 9 | 2 | Water Feature Minor | 6 | 127.68 | 3 | 18 | 3 | 6 |
| 1539 | 135088 | 931480 | 3.222842817 | 2 | 2.20 | 3 | Gravel | 1 | 6 | 2 | Water Feature Minor | 6 | 123.63 | 3 | 18 | 3 | 6 |
| 1540 | 135017 | 931490 | 1.590722964 | 1 | 2.00 | 3 | Gravel | 1 | 3 | 1 | Wind Farm Layout | 3 | 114.93 | 3 | 9 | 2 | 2 |
| 1541 | 135068 | 931490 | 3.24199431 | 2 | 2.20 | 3 | Gravel | 1 | 6 | 2 | Wind Farm Layout | 3 | 141.10 | 3 | 9 | 2 | 4 |
| 1542 | 135098 | 931490 | 3.12329449 | 2 | 2.40 | 3 | Gravel | 1 | 6 | 2 | Water Feature Minor | 6 | 129.84 | 3 | 18 | 3 | 6 |
| 1543 | 135027 | 931510 | 0.758040274 | 1 | 1.90 | 3 | Gravel | 1 | 3 | 1 | Wind Farm Layout | 3 | 103.01 | 3 | 9 | 2 | 2 |
| 1544 | 135047 | 931510 | 1.601461736 | 1 | 1.80 | 3 | Gravel | 1 | 3 | 1 | Wind Farm Layout | 3 | 113.00 | 3 | 9 | 2 | 2 |
| 1545 | 135068 | 931510 | 3.243584282 | 2 | 0.80 | 2 | Gravel | 1 | 4 | 1 | Wind Farm Layout | 3 | 123.58 | 3 | 9 | 2 | 2 |
| 1546 | 135088 | 931510 | 3.236883444 | 2 | 1.70 | 3 | Gravel | 1 | 6 | 2 | Wind Farm Layout | 3 | 134.68 | 3 | 9 | 2 | 4 |
| 1547 | 135108 | 931510 | 3.232999054 | 2 | 2.10 | 3 | Gravel | 1 | 6 | 2 | Wind Farm Layout | 3 | 145.84 | 3 | 9 | 2 | 4 |
| 1548 | 135068 | 931520 | 2.329085455 | 2 | 0.90 | 2 | Gravel | 1 | 4 | 1 | Wind Farm Layout | 3 | 115.22 | 3 | 9 | 2 | 2 |
| 1549 | 135108 | 931520 | 3.22074364 | 2 | 1.70 | 3 | Gravel | 1 | 6 | 2 | Wind Farm Layout | 3 | 137.55 | 3 | 9 | 2 | 4 |
| 1550 | 135007 | 931530 | 0.750544205 | 1 | 0.90 | 2 | Gravel | 1 | 2 | 1 | Wind Farm Layout | 3 | 75.71 | 3 | 9 | 2 | 2 |
| 1551 | 135027 | 931530 | 0.75157723 | 1 | 1.70 | 3 | Gravel | 1 | 3 | 1 | Wind Farm Layout | 3 | 85.70 | 3 | 9 | 2 | 2 |
| 1552 | 135027 | 931540 | 0.778319363 | 1 | 1.60 | 3 | Gravel | 1 | 3 | 1 | Wind Farm Layout | 3 | 77.04 | 3 | 9 | 2 | 2 |
| 1553 | 135037 | 931540 | 0.750522762 | 1 | 1.30 | 2 | Gravel | 1 | 2 | 1 | Wind Farm Layout | 3 | 82.04 | 3 | 9 | 2 | 2 |
| 1554 | 135098 | 931540 | 2.2571295 | 2 | 1.30 | 2 | Gravel | 1 | 4 | 1 | Wind Farm Layout | 3 | 115.39 | 3 | 9 | 2 | 2 |
| 1555 | 135037 | 931550 | 0.75804108 | 1 | 1.50 | 2 | Gravel | 1 | 2 | 1 | Wind Farm Layout | 3 | 73.38 | 3 | 9 | 2 | 2 |
| 1556 | 135047 | 931550 | 0.750522977 | 1 | 1.60 | 3 | Gravel | 1 | 3 | 1 | Wind Farm Layout | 3 | 78.67 | 3 | 9 | 2 | 2 |
| 1557 | 135068 | 931550 | 0.750660839 | 1 | 1.60 | 3 | Gravel | 1 | 3 | 1 | Wind Farm Layout | 3 | 90.35 | 3 | 9 | 2 | 2 |
| 1558 | 135088 | 931550 | 0.768841879 | 1 | 1.60 | 3 | Gravel | 1 | 3 | 1 | Wind Farm Layout | 3 | 101.52 | 3 | 9 | 2 | 2 |
| 1559 | 135954 | 931033 | 4.720893799 | 4 | 2.10 | 3 | Gravel | 1 | 12 | 3 | Roads, Tracks, Paths | 2 | 61.65 | 3 | 6 | 1 | 2 |
| 1560 | 135964 | 931033 | 4.478634941 | 4 | 2.40 | 3 | Gravel | 1 | 12 | 2 | Roads, Tracks, Paths | 2 | 56.15 | 3 | 6 | 1 | 2 |
| 1561 | 135984 | 931033 | 4.12405041 | 4 | 2.30 | 3 | Rock | 1.5 | 18 | 3 | Roads, Tracks, Paths | 2 | 49.48 | 3 | 6 | 1 | 3 |
| 1562 | 135994 | 931033 | 3.700872631 | 2 | 2.40 | 3 | Gravel | 1 | 6 | 2 | Roads, Tracks, Paths | 2 | 49.11 | 3 | 6 | 1 | 2 |
| 1563 | 135954 | 931043 | 4.03418118 | 4 | 1.90 | 3 | Rock | 1.5 | 18 | 3 | Roads, Tracks, Paths | 2 | 54.05 | 3 | 6 | 1 | 3 |
| 1564 | 135964 | 931043 | 3.318250856 | 2 | 2.30 | 3 | Gravel | 1 | 6 | 2 | Roads, Tracks, Paths | 2 | 47.68 | 3 | 6 | 1 | 2 |
| 1565 | 135984 | 931043 | 3.654302043 | 2 | 2.30 | 3 | Gravel | 1 | 6 | 2 | Roads, Tracks, Paths | 2 | 39.61 | 3 | 6 | 1 | 2 |
| 1566 | 135994 | 931043 | 3.635838589 | 2 | 2.30 | 3 | Gravel | 1 | 6 | 2 | Roads, Tracks, Paths | 2 | 39.14 | 3 | 6 | 1 | 2 |
| 1567 | 136004 | 931043 | 3.618869543 | 2 | 1.90 | 3 | Rock | 1.5 | 9 | 2 | Roads, Tracks, Paths | 2 | 41.16 | 3 | 6 | 1 | 2 |
| 1568 | 135954 | 931053 | 3.453021494 | 2 | 2.00 | 3 | Gravel | 1 | 6 | 2 | Roads, Tracks, Paths | 2 | 47.19 | 3 | 6 | 1 | 2 |
| 1569 | 135964 | 931053 | 3.10917619 | 2 | 2.40 | 3 | Gravel | 1 | 6 | 2 | Roads, Tracks, Paths | 2 | 39.92 | 3 | 6 | 1 | 2 |
| 1570 | 135984 | 931053 | 3.620857941 | 2 | 2.40 | 3 | Gravel | 1 | 6 | 2 | Roads, Tracks, Paths | 2 | 29.81 | 3 | 6 | 1 | 2 |
| 1571 | 135994 | 931053 | 3.632844205 | 2 | 2.30 | 3 | Gravel | 1 | 6 | 2 | Roads, Tracks, Paths | 2 | 29.18 | 3 | 6 | 1 | 2 |
| 1572 | 136004 | 931053 | 3.66594251 | 2 | 2.00 | 3 | Gravel | 1 | 6 | 2 | Roads, Tracks, Paths | 2 | 31.85 | 3 | 6 | 1 | 2 |
| 1573 | 136014 | 931053 | 3.649276276 | 2 | 1.70 | 3 | Gravel | 1 | 6 | 2 | Roads, Tracks, Paths | 2 | 37.11 | 3 | 6 | 1 | 2 |
| 1574 | 135964 | 931063 | 3.083518172 | 2 | 2.30 | 3 | Rock | 1.5 | 9 | 2 | Roads, Tracks, Paths | 2 | 33.07 | 3 | 6 | 1 | 2 |
| 1575 | 135984 | 931063 | 3.654292927 | 2 | 2.30 | 3 | Gravel | 1 | 6 | 2 | Roads, Tracks, Paths | 2 | 20.22 | 3 | 6 | 1 | 2 |
| 1576 | 135994 | 931063 | 3.635871569 | 2 | 2.10 | 3 | Gravel | 1 | 6 | 2 | Roads, Tracks, Paths | 2 | 19.28 | 3 | 6 | 1 | 2 |
| 1577 | 136004 | 931063 | 3.618899644 | 2 | 2.10 | 3 | Gravel | 1 | 6 | 2 | Roads, Tracks, Paths | 2 | 23.11 | 3 | 6 | 1 | 2 |
| 1578 | 136014 | 931063 | 3.619593987 | 2 | 1.80 | 3 | Gravel | 1 | 6 | 2 | Roads, Tracks, Paths | 2 | 29.64 | 3 | 6 | 1 | 2 |
| 1579 | 136024 | 931063 | 3.622505723 | 2 | 1.70 | 3 | Gravel | 1 | 6 | 2 | Roads, Tracks, Paths | 2 | 36.38 | 3 | 6 | 1 | 2 |
| 1580 | 135984 | 931073 | 3.620150353 | 2 | 2.30 | 3 | Gravel | 1 | 6 | 2 | Roads, Tracks, Paths | 2 | 11.33 | 3 | 6 | 1 | 2 |
| 1581 | 135994 | 931073 | 3.632811498 | 2 | 2.00 | 3 | Rock | 1.5 | 9 | 2 | Roads, Tracks, Paths | 2 | 9.55 | 4 | 8 | 2 | 4 |
| 1582 | 136004 | 931073 | 3.665941715 | 2 | 1.90 | 3 | Gravel | 1 | 6 | 2 | Roads, Tracks, Paths | 2 | 15.52 | 3 | 6 | 1 | 2 |
| 1583 | 136024 | 931073 | 3.655950977 | 2 | 1.80 | 3 | Gravel | 1 | 6 | 2 | Roads, Tracks, Paths | 2 | 29.01 | 3 | 6 | 1 | 2 |
| 1584 | 135944 | 931094 | 3.084864088 | 2 | 1.80 | 3 | Gravel | 1 | 6 | 2 | Roads, Tracks, Paths | 2 | 29.06 | 3 | 6 | 1 | 2 |
| 1585 | 135954 | 931094 | 3.089781083 | 2 | 1.70 | 3 | Gravel | 1 | 6 | 2 | Roads, Tracks, Paths | 2 | 20.04 | 3 | 6 | 1 | 2 |
| 1586 | 135984 | 931094 | 3.488877709 | 2 | 1.70 | 3 | Gravel | 1 | 6 | 2 | Roads, Tracks, Paths | 2 | 2.68 | 4 | 8 | 2 | 4 |
| 1587 | 135994 | 931094 | 3.634861752 | 2 | 1.90 | 3 | Gravel | 1 | 6 | 2 | Roads, Tracks, Paths | 2 | 7.12 | 4 | 8 | 2 | 4 |
| 1588 | 136004 | 931094 | 3.665953275 | 2 | 1.80 | 3 | Gravel | 1 | 6 | 2 | Roads, Tracks, Paths | 2 | 0.37 | 4 | 8 | 2 | 4 |
| 1589 | 136014 | 931094 | 3.647141183 | 2 | 1.80 | 3 | Gravel | 1 | 6 | 2 | Roads, Tracks, Paths | 2 | 6.37 | 4 | 8 | 2 | 4 |
| 1590 | 136024 | 931094 | 3.649199476 | 2 | 1.70 | 3 | Gravel | 1 | 6 | 2 | Roads, Tracks, Paths | 2 | 13.11 | 3 | 6 | 1 | 2 |
| 1591 | 135944 | 931104 | 3.082113214 | 2 | 1.90 | 3 | Gravel | 1 | 6 | 2 | Roads, Tracks, Paths | 2 | 27.16 | 3 | 6 | 1 | 2 |
| 1592 | 135954 | 931104 | 3.077167604 | 2 | 1.50 | 2 | Gravel | 1 | 4 | 1 | Roads, Tracks, Paths | 2 | 17.17 | 3 | 6 | 1 | 1 |
| 1593 | 135964 | 931104 | 3.084849752 | 2 | 1.40 | 2 | Gravel | 1 | 4 | 1 | Roads, Tracks, Paths | 2 | 7.18 | 4 | 8 | 2 | 2 |
| 1594 | 136024 | 931104 | 3.630990299 | 2 | 1.70 | 3 | Gravel | 1 | 6 | 2 | Roads, Tracks, Paths | 2 | 5.73 | 4 | 8 | 2 | 4 |
| 1595 | 135934 | 931114 | 3.077161008 | 2 | 1.60 | 3 | Gravel | 1 | 6 | 2 | Roads, Tracks, Paths | 2 | 38.38 | 3 | 6 | 1 | 2 |
| 1596 | 135944 | 931114 | 3.084837306 | 2 | 1.40 | 2 | Gravel | 1 | 4 | 1 | Roads, Tracks, Paths | 2 | 28.82 | 3 | 6 | 1 | 1 |
| 1597 | 135954 | 931114 | 3.089764923 | 2 | 1.30 | 2 | Gravel | 1 | 4 | 1 | Roads, Tracks, Paths | 2 | 19.68 | 3 | 6 | 1 | 1 |
| 1598 | 135964 | 931114 | 3.082100726 | 2 | 1.20 | 2 | Gravel | 1 | 4 | 1 | Roads, Tracks, Paths | 2 | 11.99 | 3 | 6 | 1 | 1 |
| 1599 | 135984 | 931114 | 3.274030881 | 2 | 1.30 | 2 | Gravel | 1 | 4 | 1 | Roads, Tracks, Paths | 2 | 0.79 | 4 | 8 | 2 | 2 |
| 1600 | 135994 | 931114 | 3.634835027 | 2 | 1.60 | 3 | Gravel | 1 | 6 | 2 | Wind Farm Layout | 3 | 5.64 | 4 | 12 | 2 | 4 |
| 1601 | 136004 | 931114 | 3.665941715 | 2 | 1.50 | 2 | Gravel | 1 | 4 | 1 | Wind Farm Layout | 3 | 12.39 | 3 | 9 | 2 | 2 |
| 1602 | 136014 | 931114 | 3.647140751 | 2 | 1.60 | 3 | Gravel | 1 | 6 | 2 | Roads, Tracks, Paths | 2 | 8.39 | 4 | 8 | 2 | 4 |
| 1603 | 136024 | 931114 | 3.649189612 | 2 | 1.70 | 3 | Gravel | 1 | 6 | 2 | Roads, Tracks, Paths | 2 | 1.65 | 4 | 8 | 2 | 4 |
| 1604 | 135934 | 931124 | 3.089764923 | 2 | 1.20 | 2 | Gravel | 1 | 4 | 1 | Wind Farm Layout | 3 | 35.13 | 3 | 9 | 2 | 2 |
| 1605 | 135944 | 931124 | 3.082100344 | 2 | 1.00 | 2 | Gravel | 1 | 4 | 1 | Roads, Tracks, Paths | 2 | 33.51 | 3 | 6 | 1 | 1 |
| 1606 | 135954 | 931124 | 3.077161008 | 2 | 1.30 | 2 | Gravel | 1 | 4 | 1 | Roads, Tracks, Paths | 2 | 26.08 | 3 | 6 | 1 | 1 |
| 1607 | 135964 | 931124 | 3.084837259 | 2 | 0.90 | 2 | Gravel | 1 | 4 | 1 | Roads, Tracks, Paths | 2 | 19.60 | 3 | 6 | 1 | 1 |
| 1608 | 135984 | 931124 | 3.191371291 | 2 | 1.30 | 2 | Gravel | 1 | 4 | 1 | Roads, Tracks, Paths | 2 | 6.82 | 4 | 8 | 2 | 2 |
| 1609 | 135994 | 931124 | 3.61292011 | 2 | 1.20 | 2 | Gravel | 1 | 4 | 1 | Roads, Tracks, Paths | 2 | 0.35 | 4 | 8 | 2 | 2 |
| 1610 | 136004 | 931124 | 3.618885748 | 2 | 1.30 | 2 | Gravel | 1 | 4 | 1 | Wind Farm Layout | 3 | 5.02 | 4 | 12 | 2 | 2 |
| 1611 | 136014 | 931124 | 3.621686113 | 2 | 1.40 | 2 | Gravel | 1 | 4 | 1 | Wind Farm Layout | 3 | 11.77 | 3 | 9 | 2 | 2 |
| 1612 | 135944 | 931134 | 3.084837092 | 2 | 0.80 | 2 | Gravel | 1 | 4 | 1 | Wind Farm Layout | 3 | 28.44 | 3 | 9 | 2 | 2 |
| 1613 | 135954 | 931134 | 3.089764773 | 2 | 0.90 | 2 | Gravel | 1 | 4 | 1 | Wind Farm Layout | 3 | 31.32 | 3 | 9 | 2 | 2 |
| 1614 | 135964 | 931134 | 3.082100344 | 2 | 0.90 | 2 | Gravel | 1 | 4 | 1 | Roads, Tracks, Paths | 2 | 27.22 | 3 | 6 | 1 | 1 |
| 1615 | 136483 | 931043 | 0.285860987 | 1 | 2.30 | 3 | Gravel | 1 | 3 | 1 | Roads, Tracks, Paths | 2 | 49.37 | 3 | 6 | 1 | 1 |
| 1616 | 136493 | 931043 | 0.301684663 | 1 | 2.00 | 3 | Gravel | 1 | 3 | 1 | Roads, Tracks, Paths | 2 | 42.70 | 3 | 6 | 1 | 1 |
| 1617 | 136525 | 931043 | 0.289798525 | 1 | 1.70 | 3 | Gravel | 1 | 3 | 1 | Roads, Tracks, Paths | 2 | 35.24 | 3 | 6 | 1 | 1 |
| 1618 | 136483 | 931053 | 0.301684663 | 1 | 2.40 | 3 | Gravel | 1 | 3 | 1 | Roads, Tracks, Paths | 2 | 43.09 | 3 | 6 | 1 | 1 |
| 1619 | 136493 | 931053 | 0.284899429 | 1 | 2.00 | 3 | Gravel | 1 | 3 | 1 | Roads, Tracks, Paths | 2 | 35.24 | 3 | 6 | 1 | 1 |
| 1620 | 136525 | 931053 | 0.781768205 | 1 | 1.80 | 3 | Gravel | 1 | 3 | 1 | Roads, Tracks, Paths | 2 | 25.37 | 3 | 6 | 1 | 1 |
| 1621 | 136535 | 931053 | 2.499440361 | 2 | 1.80 | 3 | Gravel | 1 | 6 | 2 | Roads, Tracks, Paths | 2 | 26.90 | 3 | 6 | 1 | 2 |
| 1622 | 136453 | 931063 | 0.266316766 | 1 | 3.20 | 3 | Gravel | 1 | 3 | 1 | Roads, Tracks, Paths | 2 | 67.22 | 3 | 6 | 1 | 1 |
| 1623 | 136473 | 931063 | 0.301680222 | 1 | 2.60 | 3 | Rock | 1.5 | 4.5 | 1 | Roads, Tracks, Paths | 2 | 47.85 | 3 | 6 | 1 | 1 |
| 1624 | 136483 | 931063 | 0.284913598 | 1 | 2.50 | 3 | Gravel | 1 | 3 | 1 | Roads, Tracks, Paths | 2 | 38.41 | 3 | 6 | 1 | 1 |
| 1625 | 136493 | 931063 | 0.26631749 | 1 | 2.40 | 3 | Gravel | 1 | 3 | 1 | Roads, Tracks, Paths | 2 | 29.34 | 3 | 6 | 1 | 1 |
| 1626 | 136515 | 931063 | 0.688897962 | 1 | 2.20 | 3 | Gravel | 1 | 3 | 1 | Roads, Tracks, Paths | 2 | 14.92 | 3 | 6 | 1 | 1 |
| 1627 | 136525 | 931063 | 2.422016994 | 2 | 1.90 | 3 | Gravel | 1 | 6 | 2 | Roads, Tracks, Paths | 2 | 15.49 | 3 | 6 | 1 | 2 |
| 1628 | 136453 | 931073 | 0.285864691 | 1 | 3.60 | 3 | Gravel | 1 | 3 | 1 | Roads, Tracks, Paths | 2 | 65.60 | 3 | 6 | 1 | 1 |
| 1629 | 136473 | 931073 | 0.28490083 | 1 | 2.80 | 3 | Gravel | 1 | 3 | 1 | Roads, Tracks, Paths | 2 | 45.82 | 3 | 6 | 1 | 1 |
| 1630 | 136483 | 931073 | 0.266315848 | 1 | 2.60 | 3 | Gravel | 1 | 3 | 1 | Roads, Tracks, Paths | 2 | 35.94 | 3 | 6 | 1 | 1 |
| 1631 | 136493 | 931073 | 0.286637625 | 1 | 2.60 | 3 | Gravel | 1 | 3 | 1 | Roads, Tracks, Paths | 2 | 26.07 | 3 | 6 | 1 | 1 |
| 1632 | 136525 | 931073 | 2.940831385 | 2 | 2.30 | 3 | Gravel | 1 | 6 | 2 | Roads, Tracks, Paths | 2 | 5.61 | 4 | 8 | 2 | 4 |
| 1633 | 136453 | 931083 | 0.217965362 | 1 | 3.50 | 3 | Gravel | 1 | 3 | 1 | Roads, Tracks, Paths | 2 | 64.05 | 3 | 6 | 1 | 1 |
| 1634 | 136463 | 931083 | 0.284793716 | 1 | 3.40 | 3 | Gravel | 1 | 3 | 1 | Roads, Tracks, Paths | 2 | 54.18 | 3 | 6 | 1 | 1 |
| 1635 | 136473 | 931083 | 0.284750892 | 1 | 2.80 | 3 | Gravel | 1 | 3 | 1 | Roads, Tracks, Paths | 2 | 44.30 | 3 | 6 | 1 | 1 |
| 1636 | 136483 | 931083 | 0.286515634 | 1 | 3.20 | 3 | Rock | 1.5 | 4.5 | 1 | Roads, Tracks, Paths | 2 | 34.43 | 3 | 6 | 1 | 1 |
| 1637 | 136493 | 931083 | 0.358980895 | 1 | 2.70 | 3 | Gravel | 1 | 3 | 1 | Roads, Tracks, Paths | 2 | 24.55 | 3 | 6 | 1 | 1 |
| 1638 | 136515 | 931083 | 2.942376674 | 2 | 3.20 | 3 | Rock | 1.5 | 9 | 2 | Roads, Tracks, Paths | 2 | 2.23 | 4 | 8 | 2 | 4 |
| 1639 | 136525 | 931083 | 2.929880378 | 2 | 2.40 | 3 | Gravel | 1 | 6 | 2 | Wind Farm Layout | 3 | 1.76 | 4 | 12 | 2 | 4 |
| 1640 | 136535 | 931083 | 2.921292781 | 2 | 2.20 | 3 | Gravel | 1 | 6 | 2 | Wind Farm Layout | 3 | 0.23 | 4 | 12 | 2 | 4 |
| 1641 | 136453 | 931103 | 0.905596899 | 1 | 2.60 | 3 | Gravel | 1 | 3 | 1 | Roads, Tracks, Paths | 2 | 60.74 | 3 | 6 | 1 | 1 |
| 1642 | 136463 | 931103 | 0.154400372 | 1 | 3.40 | 3 | Gravel | 1 | 3 | 1 | Roads, Tracks, Paths | 2 | 50.77 | 3 | 6 | 1 | 1 |
| 1643 | 136473 | 931103 | 0.329523287 | 1 | 3.40 | 3 | Gravel | 1 | 3 | 1 | Roads, Tracks, Paths | 2 | 40.82 | 3 | 6 | 1 | 1 |
| 1644 | 136483 | 931103 | 1.662306145 | 1 | 3.40 | 3 | Gravel | 1 | 3 | 1 | Roads, Tracks, Paths | 2 | 30.90 | 3 | 6 | 1 | 1 |
| 1645 | 136493 | 931103 | 2.921941933 | 2 | 3.40 | 3 | Gravel | 1 | 6 | 2 | Roads, Tracks, Paths | 2 | 21.02 | 3 | 6 | 1 | 2 |
| 1646 | 136515 | 931103 | 2.940679817 | 2 | 3.30 | 3 | Gravel | 1 | 6 | 2 | Roads, Tracks, Paths | 2 | 0.34 | 4 | 8 | 2 | 4 |
| 1647 | 136525 | 931103 | 2.95230244 | 2 | 2.60 | 3 | Gravel | 1 | 6 | 2 | Roads, Tracks, Paths | 2 | 5.89 | 4 | 8 | 2 | 4 |
| 1648 | 136535 | 931103 | 2.931988451 | 2 | 2.50 | 3 | Gravel | 1 | 6 | 2 | Roads, Tracks, Paths | 2 | 7.42 | 4 | 8 | 2 | 4 |
| 1649 | 136545 | 931103 | 2.920447261 | 2 | 2.30 | 3 | Gravel | 1 | 6 | 2 | Roads, Tracks, Paths | 2 | 8.96 | 4 | 8 | 2 | 4 |
| 1650 | 136555 | 931103 | 2.949178334 | 2 | 2.40 | 3 | Gravel | 1 | 6 | 2 | Roads, Tracks, Paths | 2 | 10.50 | 3 | 6 | 1 | 2 |
| 1651 | 136453 | 931113 | 1.471473434 | 1 | 2.40 | 3 | Gravel | 1 | 3 | 1 | Roads, Tracks, Paths | 2 | 60.86 | 3 | 6 | 1 | 1 |

# 3242 - Stornoway Wind Farm - PSRA - Tabulated Peat Probe Data

| ID | X | Y | SLOPE | Slope Co-efficient | PEAT DEPTH | Peat Co-efficient | Gen Substrate | Substrate Co-eff. | Risk Rating Coefficient | Risk Rating Normalisation | Receptor | Receptor Co-eff. | Distance | Receptor Dist Co-eff. | Impact Rating | Impact Rating Normalisation | Hazard Ranking |
|---|---|---|---|---|---|---|---|---|---|---|---|---|---|---|---|---|---|
| 1652 | 136463 | 931113 | 0.646028124 | 1 | 3.00 | 3 | Gravel | 1 | 3 | 1 | Roads, Tracks, Paths | 2 | 50.92 | 3 | 6 | 1 | 1 |
| 1653 | 136473 | 931113 | 1.46973991 | 1 | 3.50 | 3 | Gravel | 1 | 3 | 1 | Roads, Tracks, Paths | 2 | 41.01 | 3 | 6 | 1 | 1 |
| 1654 | 136483 | 931113 | 2.876353933 | 2 | 3.40 | 3 | Gravel | 1 | 6 | 2 | Roads, Tracks, Paths | 2 | 31.14 | 3 | 6 | 1 | 2 |
| 1655 | 136493 | 931113 | 2.942966195 | 2 | 3.40 | 3 | Gravel | 1 | 6 | 2 | Roads, Tracks, Paths | 2 | 21.40 | 3 | 6 | 1 | 2 |
| 1656 | 136515 | 931113 | 2.931974 | 2 | 3.20 | 3 | Gravel | 1 | 6 | 2 | Roads, Tracks, Paths | 2 | 5.52 | 4 | 8 | 2 | 4 |
| 1657 | 136525 | 931113 | 2.921453128 | 2 | 2.40 | 3 | Gravel | 1 | 6 | 2 | Roads, Tracks, Paths | 2 | 3.99 | 4 | 8 | 2 | 4 |
| 1658 | 136535 | 931113 | 2.929939176 | 2 | 2.50 | 3 | Gravel | 1 | 6 | 2 | Roads, Tracks, Paths | 2 | 2.45 | 4 | 8 | 2 | 4 |
| 1659 | 136545 | 931113 | 2.942201429 | 2 | 2.40 | 3 | Gravel | 1 | 6 | 2 | Roads, Tracks, Paths | 2 | 0.92 | 4 | 8 | 2 | 4 |
| 1660 | 136555 | 931113 | 2.951941448 | 2 | 2.40 | 3 | Gravel | 1 | 6 | 2 | Roads, Tracks, Paths | 2 | 0.62 | 4 | 8 | 2 | 4 |
| 1661 | 136453 | 931123 | 1.943937545 | 1 | 2.40 | 3 | Rock | 1.5 | 4.5 | 1 | Roads, Tracks, Paths | 2 | 62.60 | 3 | 6 | 1 | 1 |
| 1662 | 136463 | 931123 | 1.90232201 | 1 | 2.50 | 3 | Gravel | 1 | 3 | 1 | Roads, Tracks, Paths | 2 | 52.99 | 3 | 6 | 1 | 1 |
| 1663 | 136473 | 931123 | 2.352611575 | 2 | 2.50 | 3 | Rock | 1.5 | 9 | 2 | Roads, Tracks, Paths | 2 | 43.55 | 3 | 6 | 1 | 2 |
| 1664 | 136483 | 931123 | 2.348410634 | 2 | 2.50 | 3 | Gravel | 1 | 6 | 2 | Roads, Tracks, Paths | 2 | 34.42 | 3 | 6 | 1 | 2 |
| 1665 | 136493 | 931123 | 2.236188751 | 2 | 3.20 | 3 | Rock | 1.5 | 9 | 2 | Roads, Tracks, Paths | 2 | 25.93 | 3 | 6 | 1 | 2 |
| 1666 | 136515 | 931123 | 2.638289896 | 2 | 3.40 | 3 | Gravel | 1 | 6 | 2 | Roads, Tracks, Paths | 2 | 15.40 | 3 | 6 | 1 | 2 |
| 1667 | 136525 | 931123 | 2.876111011 | 2 | 3.20 | 3 | Gravel | 1 | 6 | 2 | Roads, Tracks, Paths | 2 | 13.86 | 3 | 6 | 1 | 2 |
| 1668 | 136535 | 931123 | 2.893244765 | 2 | 2.60 | 3 | Gravel | 1 | 6 | 2 | Roads, Tracks, Paths | 2 | 12.33 | 3 | 6 | 1 | 2 |
| 1669 | 136545 | 931123 | 2.891297064 | 2 | 0.90 | 2 | Gravel | 1 | 4 | 1 | Roads, Tracks, Paths | 2 | 10.79 | 3 | 6 | 1 | 1 |
| 1670 | 136555 | 931123 | 2.914003954 | 2 | 2.40 | 3 | Rock | 1.5 | 9 | 2 | Roads, Tracks, Paths | 2 | 9.26 | 4 | 8 | 2 | 4 |
| 1671 | 136463 | 931133 | 2.118855865 | 2 | 2.50 | 3 | Gravel | 1 | 6 | 2 | Roads, Tracks, Paths | 2 | 56.77 | 3 | 6 | 1 | 2 |
| 1672 | 136473 | 931133 | 2.757485512 | 2 | 2.50 | 3 | Gravel | 1 | 6 | 2 | Roads, Tracks, Paths | 2 | 48.07 | 3 | 6 | 1 | 2 |
| 1673 | 136483 | 931133 | 2.756132448 | 2 | 2.50 | 3 | Rock | 1.5 | 9 | 2 | Roads, Tracks, Paths | 2 | 39.99 | 3 | 6 | 1 | 2 |
| 1674 | 136493 | 931133 | 2.774256426 | 2 | 2.60 | 3 | Rock | 1.5 | 9 | 2 | Roads, Tracks, Paths | 2 | 32.97 | 3 | 6 | 1 | 2 |
| 1675 | 136515 | 931133 | 2.747550452 | 2 | 3.90 | 3 | Gravel | 1 | 6 | 2 | Roads, Tracks, Paths | 2 | 25.28 | 3 | 6 | 1 | 2 |
| 1676 | 136525 | 931133 | 2.675246739 | 2 | 3.30 | 3 | Gravel | 1 | 6 | 2 | Roads, Tracks, Paths | 2 | 23.74 | 3 | 6 | 1 | 2 |
| 1677 | 136535 | 931133 | 2.476080193 | 2 | 3.30 | 3 | Gravel | 1 | 6 | 2 | Roads, Tracks, Paths | 2 | 22.21 | 3 | 6 | 1 | 2 |
| 1678 | 136545 | 931133 | 2.352297766 | 2 | 3.50 | 3 | Rock | 1.5 | 9 | 2 | Roads, Tracks, Paths | 2 | 20.67 | 3 | 6 | 1 | 2 |
| 1679 | 136473 | 931143 | 2.774092014 | 2 | 2.50 | 3 | Gravel | 1 | 6 | 2 | Roads, Tracks, Paths | 2 | 54.09 | 3 | 6 | 1 | 2 |
| 1680 | 136483 | 931143 | 2.771323422 | 2 | 2.60 | 3 | Gravel | 1 | 6 | 2 | Roads, Tracks, Paths | 2 | 47.05 | 3 | 6 | 1 | 2 |
| 1681 | 136493 | 931143 | 2.756250774 | 2 | 2.70 | 3 | Rock | 1.5 | 9 | 2 | Roads, Tracks, Paths | 2 | 41.25 | 3 | 6 | 1 | 2 |
| 1682 | 136515 | 931143 | 2.768918153 | 2 | 3.20 | 3 | Gravel | 1 | 6 | 2 | Roads, Tracks, Paths | 2 | 35.15 | 3 | 6 | 1 | 2 |
| 1683 | 136525 | 931143 | 2.755112529 | 2 | 3.80 | 3 | Gravel | 1 | 6 | 2 | Roads, Tracks, Paths | 2 | 33.62 | 3 | 6 | 1 | 2 |
| 1684 | 136535 | 931143 | 2.758119925 | 2 | 3.80 | 3 | Rock | 1.5 | 9 | 2 | Roads, Tracks, Paths | 2 | 32.08 | 3 | 6 | 1 | 2 |
| 1685 | 137063 | 931046 | 2.494729513 | 2 | 1.00 | 2 | Gravel | 1 | 4 | 1 | Water Feature Minor | 6 | 30.13 | 3 | 18 | 3 | 3 |
| 1686 | 137073 | 931046 | 2.015084032 | 2 | 1.80 | 3 | Gravel | 1 | 6 | 2 | Water Feature Minor | 6 | 29.92 | 3 | 18 | 3 | 6 |
| 1687 | 137096 | 931046 | 2.764536198 | 2 | 1.80 | 3 | Gravel | 1 | 6 | 2 | Water Feature Minor | 6 | 24.10 | 3 | 18 | 3 | 6 |
| 1688 | 137107 | 931047 | 2.638967476 | 2 | 1.80 | 3 | Gravel | 1 | 6 | 2 | Water Feature Minor | 6 | 22.78 | 3 | 18 | 3 | 6 |
| 1689 | 137043 | 931056 | 2.729552618 | 2 | 1.70 | 3 | Gravel | 1 | 6 | 2 | Water Feature Minor | 6 | 41.97 | 3 | 18 | 3 | 6 |
| 1690 | 137053 | 931056 | 2.721184256 | 2 | 1.60 | 3 | Gravel | 1 | 6 | 2 | Water Feature Minor | 6 | 40.60 | 3 | 18 | 3 | 6 |
| 1691 | 137063 | 931056 | 2.231455837 | 2 | 1.60 | 3 | Gravel | 1 | 6 | 2 | Water Feature Minor | 6 | 39.99 | 3 | 18 | 3 | 6 |
| 1692 | 137073 | 931056 | 2.575623921 | 2 | 1.70 | 3 | Gravel | 1 | 6 | 2 | Roads, Tracks, Paths | 2 | 39.79 | 3 | 6 | 1 | 2 |
| 1693 | 137096 | 931056 | 2.831121612 | 2 | 1.00 | 2 | Gravel | 1 | 4 | 1 | Roads, Tracks, Paths | 2 | 30.54 | 3 | 6 | 1 | 1 |
| 1694 | 137106 | 931056 | 2.654821064 | 2 | 1.80 | 3 | Gravel | 1 | 6 | 2 | Roads, Tracks, Paths | 2 | 31.08 | 3 | 6 | 1 | 2 |
| 1695 | 137116 | 931056 | 2.640921324 | 2 | 1.80 | 3 | Gravel | 1 | 6 | 2 | Water Feature Minor | 6 | 29.04 | 3 | 18 | 3 | 6 |
| 1696 | 137033 | 931066 | 2.673223145 | 2 | 1.60 | 3 | Gravel | 1 | 6 | 2 | Wind Farm Layout | 3 | 52.56 | 3 | 9 | 2 | 4 |
| 1697 | 137043 | 931066 | 2.673232877 | 2 | 1.60 | 3 | Gravel | 1 | 6 | 2 | Wind Farm Layout | 3 | 49.37 | 3 | 9 | 2 | 4 |
| 1698 | 137053 | 931066 | 2.673222042 | 2 | 1.60 | 3 | Gravel | 1 | 6 | 2 | Wind Farm Layout | 3 | 46.26 | 3 | 9 | 2 | 4 |
| 1699 | 137063 | 931066 | 2.631385678 | 2 | 1.70 | 3 | Gravel | 1 | 6 | 2 | Roads, Tracks, Paths | 2 | 41.25 | 3 | 6 | 1 | 2 |
| 1700 | 137073 | 931066 | 2.035683164 | 2 | 1.60 | 3 | Gravel | 1 | 6 | 2 | Roads, Tracks, Paths | 2 | 32.89 | 3 | 6 | 1 | 2 |
| 1701 | 137096 | 931066 | 2.82133938 | 2 | 1.70 | 3 | Gravel | 1 | 6 | 2 | Roads, Tracks, Paths | 2 | 20.64 | 3 | 6 | 1 | 2 |
| 1702 | 137106 | 931066 | 2.6295944 | 2 | 0.90 | 2 | Gravel | 1 | 4 | 1 | Roads, Tracks, Paths | 2 | 21.30 | 3 | 6 | 1 | 1 |
| 1703 | 137116 | 931066 | 2.593922251 | 2 | 1.80 | 3 | Gravel | 1 | 6 | 2 | Roads, Tracks, Paths | 2 | 23.38 | 3 | 6 | 1 | 2 |
| 1704 | 137126 | 931066 | 2.574749515 | 2 | 1.80 | 3 | Gravel | 1 | 6 | 2 | Roads, Tracks, Paths | 2 | 25.47 | 3 | 6 | 1 | 2 |
| 1705 | 137033 | 931076 | 2.729573193 | 2 | 0.90 | 2 | Gravel | 1 | 4 | 1 | Wind Farm Layout | 3 | 43.09 | 3 | 9 | 2 | 2 |
| 1706 | 137043 | 931076 | 2.729557332 | 2 | 1.40 | 2 | Gravel | 1 | 4 | 1 | Wind Farm Layout | 3 | 39.89 | 3 | 9 | 2 | 2 |
| 1707 | 137053 | 931076 | 2.729574324 | 2 | 1.40 | 2 | Gravel | 1 | 4 | 1 | Wind Farm Layout | 3 | 36.70 | 3 | 9 | 2 | 2 |
| 1708 | 137063 | 931076 | 2.729564982 | 2 | 1.40 | 2 | Gravel | 1 | 4 | 1 | Wind Farm Layout | 3 | 34.30 | 3 | 9 | 2 | 2 |
| 1709 | 137073 | 931076 | 2.563976281 | 2 | 1.50 | 2 | Gravel | 1 | 4 | 1 | Roads, Tracks, Paths | 2 | 27.92 | 3 | 6 | 1 | 1 |
| 1710 | 137096 | 931076 | 2.809407146 | 2 | 1.40 | 2 | Gravel | 1 | 4 | 1 | Roads, Tracks, Paths | 2 | 10.89 | 3 | 6 | 1 | 1 |
| 1711 | 137106 | 931076 | 2.645323625 | 2 | 1.50 | 2 | Gravel | 1 | 4 | 1 | Roads, Tracks, Paths | 2 | 11.52 | 3 | 6 | 1 | 1 |
| 1712 | 137116 | 931076 | 2.627147541 | 2 | 0.90 | 2 | Gravel | 1 | 4 | 1 | Roads, Tracks, Paths | 2 | 13.61 | 3 | 6 | 1 | 1 |
| 1713 | 137126 | 931076 | 2.577261214 | 2 | 1.70 | 3 | Gravel | 1 | 6 | 2 | Roads, Tracks, Paths | 2 | 15.69 | 3 | 6 | 1 | 2 |
| 1714 | 137136 | 931076 | 2.568783383 | 2 | 1.60 | 3 | Gravel | 1 | 6 | 2 | Roads, Tracks, Paths | 2 | 17.77 | 3 | 6 | 1 | 2 |
| 1715 | 137033 | 931086 | 1.565642303 | 1 | 1.20 | 2 | Gravel | 1 | 2 | 1 | Wind Farm Layout | 3 | 33.62 | 3 | 9 | 2 | 2 |
| 1716 | 137043 | 931086 | 1.998115566 | 1 | 1.20 | 2 | Gravel | 1 | 2 | 1 | Wind Farm Layout | 3 | 30.42 | 3 | 9 | 2 | 2 |
| 1717 | 137053 | 931086 | 2.401698211 | 2 | 1.10 | 2 | Gravel | 1 | 4 | 1 | Wind Farm Layout | 3 | 27.23 | 3 | 9 | 2 | 2 |
| 1718 | 137063 | 931086 | 2.653447791 | 2 | 1.30 | 2 | Gravel | 1 | 4 | 1 | Wind Farm Layout | 3 | 24.47 | 3 | 9 | 2 | 2 |
| 1719 | 137073 | 931086 | 2.666324283 | 2 | 1.10 | 2 | Gravel | 1 | 4 | 1 | Wind Farm Layout | 3 | 23.40 | 3 | 9 | 2 | 2 |
| 1720 | 137096 | 931086 | 2.631781838 | 2 | 1.20 | 2 | Gravel | 1 | 4 | 1 | Roads, Tracks, Paths | 2 | 3.35 | 4 | 8 | 2 | 2 |
| 1721 | 137106 | 931086 | 2.580299044 | 2 | 1.20 | 2 | Gravel | 1 | 4 | 1 | Roads, Tracks, Paths | 2 | 1.75 | 4 | 8 | 2 | 2 |
| 1722 | 137116 | 931086 | 2.598482667 | 2 | 1.40 | 2 | Gravel | 1 | 4 | 1 | Roads, Tracks, Paths | 2 | 3.83 | 4 | 8 | 2 | 2 |
| 1723 | 137126 | 931086 | 2.623361476 | 2 | 1.50 | 2 | Gravel | 1 | 4 | 1 | Roads, Tracks, Paths | 2 | 5.91 | 4 | 8 | 2 | 2 |
| 1724 | 137136 | 931086 | 2.577255488 | 2 | 1.50 | 2 | Gravel | 1 | 4 | 1 | Roads, Tracks, Paths | 2 | 8.00 | 4 | 8 | 2 | 2 |
| 1725 | 137034 | 931106 | 2.638116212 | 2 | 0.80 | 2 | Gravel | 1 | 4 | 1 | Wind Farm Layout | 3 | 14.59 | 3 | 9 | 2 | 2 |
| 1726 | 137044 | 931106 | 2.66878147 | 2 | 0.80 | 2 | Gravel | 1 | 4 | 1 | Wind Farm Layout | 3 | 11.40 | 3 | 9 | 2 | 2 |
| 1727 | 137054 | 931106 | 2.661750669 | 2 | 0.80 | 2 | Gravel | 1 | 4 | 1 | Wind Farm Layout | 3 | 8.20 | 4 | 12 | 2 | 2 |
| 1728 | 137064 | 931106 | 2.636231475 | 2 | 0.80 | 2 | Gravel | 1 | 4 | 1 | Wind Farm Layout | 3 | 5.04 | 4 | 12 | 2 | 2 |
| 1729 | 137074 | 931106 | 2.636241787 | 2 | 0.80 | 2 | Gravel | 1 | 4 | 1 | Wind Farm Layout | 3 | 3.67 | 4 | 12 | 2 | 2 |
| 1730 | 137096 | 931106 | 2.011531346 | 2 | 0.90 | 2 | Gravel | 1 | 4 | 1 | Roads, Tracks, Paths | 2 | 0.37 | 4 | 8 | 2 | 2 |
| 1731 | 137106 | 931106 | 1.328224214 | 1 | 0.90 | 2 | Gravel | 1 | 2 | 1 | Wind Farm Layout | 3 | 9.25 | 4 | 12 | 2 | 2 |
| 1732 | 137116 | 931106 | 1.260909499 | 1 | 0.80 | 2 | Gravel | 1 | 2 | 1 | Wind Farm Layout | 3 | 11.35 | 3 | 9 | 2 | 2 |
| 1733 | 137126 | 931106 | 1.249343303 | 1 | 0.80 | 2 | Gravel | 1 | 2 | 1 | Wind Farm Layout | 3 | 13.45 | 3 | 9 | 2 | 2 |
| 1734 | 137136 | 931106 | 1.325442157 | 1 | 0.80 | 2 | Gravel | 1 | 2 | 1 | Roads, Tracks, Paths | 2 | 11.93 | 3 | 6 | 1 | 1 |
| 1735 | 137034 | 931116 | 2.6362288 | 2 | 1.10 | 2 | Gravel | 1 | 4 | 1 | Wind Farm Layout | 3 | 5.12 | 4 | 12 | 2 | 2 |
| 1736 | 137044 | 931116 | 2.63811045 | 2 | 1.10 | 2 | Gravel | 1 | 4 | 1 | Wind Farm Layout | 3 | 1.92 | 4 | 12 | 2 | 2 |
| 1737 | 137054 | 931116 | 2.665373009 | 2 | 1.00 | 2 | Gravel | 1 | 4 | 1 | Wind Farm Layout | 3 | 1.27 | 4 | 12 | 2 | 2 |
| 1738 | 137064 | 931116 | 2.646122405 | 2 | 1.00 | 2 | Gravel | 1 | 4 | 1 | Wind Farm Layout | 3 | 4.47 | 4 | 12 | 2 | 2 |
| 1739 | 137074 | 931116 | 2.608367794 | 2 | 0.90 | 2 | Gravel | 1 | 4 | 1 | Wind Farm Layout | 3 | 6.33 | 4 | 12 | 2 | 2 |
| 1740 | 137096 | 931116 | 2.376810123 | 2 | 1.00 | 2 | Gravel | 1 | 4 | 1 | Roads, Tracks, Paths | 2 | 0.05 | 4 | 8 | 2 | 2 |
| 1741 | 137106 | 931116 | 1.570368335 | 1 | 0.80 | 2 | Gravel | 1 | 2 | 1 | Wind Farm Layout | 3 | 0.53 | 4 | 12 | 2 | 2 |
| 1742 | 137116 | 931116 | 1.326561852 | 1 | 0.80 | 2 | Gravel | 1 | 2 | 1 | Wind Farm Layout | 3 | 1.57 | 4 | 12 | 2 | 2 |
| 1743 | 137126 | 931116 | 1.329591435 | 1 | 0.80 | 2 | Gravel | 1 | 2 | 1 | Wind Farm Layout | 3 | 3.67 | 4 | 12 | 2 | 2 |
| 1744 | 137136 | 931116 | 1.337334303 | 1 | 0.80 | 2 | Gravel | 1 | 2 | 1 | Wind Farm Layout | 3 | 5.77 | 4 | 12 | 2 | 2 |
| 1745 | 137044 | 931126 | 2.636236993 | 2 | 0.90 | 2 | Gravel | 1 | 4 | 1 | Wind Farm Layout | 3 | 7.55 | 4 | 12 | 2 | 2 |
| 1746 | 137054 | 931126 | 2.64211589 | 2 | 0.80 | 2 | Gravel | 1 | 4 | 1 | Wind Farm Layout | 3 | 10.74 | 3 | 9 | 2 | 2 |
| 1747 | 137064 | 931126 | 2.671301361 | 2 | 0.80 | 2 | Gravel | 1 | 4 | 1 | Wind Farm Layout | 3 | 13.94 | 3 | 9 | 2 | 2 |
| 1748 | 137074 | 931126 | 2.558295413 | 2 | 0.80 | 2 | Gravel | 1 | 4 | 1 | Wind Farm Layout | 3 | 16.32 | 3 | 9 | 2 | 2 |
| 1749 | 137096 | 931126 | 2.408404783 | 2 | 0.90 | 2 | Gravel | 1 | 4 | 1 | Roads, Tracks, Paths | 2 | 9.82 | 4 | 8 | 2 | 2 |
| 1750 | 137106 | 931126 | 2.104563594 | 2 | 1.00 | 2 | Gravel | 1 | 4 | 1 | Roads, Tracks, Paths | 2 | 7.74 | 4 | 8 | 2 | 2 |
| 1751 | 137116 | 931126 | 1.350731957 | 1 | 0.80 | 2 | Gravel | 1 | 2 | 1 | Roads, Tracks, Paths | 2 | 5.66 | 4 | 8 | 2 | 2 |
| 1752 | 137126 | 931126 | 1.329588457 | 1 | 0.80 | 2 | Gravel | 1 | 2 | 1 | Roads, Tracks, Paths | 2 | 3.57 | 4 | 8 | 2 | 2 |
| 1753 | 137044 | 931136 | 2.636234123 | 2 | 1.20 | 2 | Gravel | 1 | 4 | 1 | Wind Farm Layout | 3 | 17.02 | 3 | 9 | 2 | 2 |
| 1754 | 137054 | 931136 | 2.636238046 | 2 | 1.00 | 2 | Gravel | 1 | 4 | 1 | Wind Farm Layout | 3 | 20.21 | 3 | 9 | 2 | 2 |
| 1755 | 137064 | 931136 | 2.59087079 | 2 | 1.00 | 2 | Gravel | 1 | 4 | 1 | Wind Farm Layout | 3 | 23.41 | 3 | 9 | 2 | 2 |
| 1756 | 137074 | 931136 | 2.439837242 | 2 | 1.10 | 2 | Gravel | 1 | 4 | 1 | Wind Farm Layout | 3 | 26.31 | 3 | 9 | 2 | 2 |
| 1757 | 137096 | 931136 | 2.40841616 | 2 | 1.20 | 2 | Gravel | 1 | 4 | 1 | Roads, Tracks, Paths | 2 | 19.60 | 3 | 6 | 1 | 1 |
| 1758 | 137106 | 931136 | 2.389029652 | 2 | 1.00 | 2 | Gravel | 1 | 4 | 1 | Roads, Tracks, Paths | 2 | 17.52 | 3 | 6 | 1 | 1 |
| 1759 | 137116 | 931136 | 1.644631104 | 1 | 0.90 | 2 | Gravel | 1 | 2 | 1 | Roads, Tracks, Paths | 2 | 15.43 | 3 | 6 | 1 | 1 |
| 1760 | 137126 | 931136 | 1.338477932 | 1 | 1.00 | 2 | Gravel | 1 | 2 | 1 | Roads, Tracks, Paths | 2 | 13.35 | 3 | 6 | 1 | 1 |
| 1761 | 137054 | 931146 | 2.58385982 | 2 | 1.30 | 2 | Gravel | 1 | 4 | 1 | Wind Farm Layout | 3 | 29.68 | 3 | 9 | 2 | 2 |
| 1762 | 137064 | 931146 | 2.48939315 | 2 | 1.20 | 2 | Gravel | 1 | 4 | 1 | Wind Farm Layout | 3 | 32.88 | 3 | 9 | 2 | 2 |
| 1763 | 137074 | 931146 | 2.42093784 | 2 | 1.00 | 2 | Gravel | 1 | 4 | 1 | Roads, Tracks, Paths | 2 | 35.58 | 3 | 6 | 1 | 1 |
| 1764 | 137096 | 931146 | 2.408410016 | 2 | 1.30 | 2 | Gravel | 1 | 4 | 1 | Roads, Tracks, Paths | 2 | 29.37 | 3 | 6 | 1 | 1 |
| 1765 | 137106 | 931146 | 2.408413913 | 2 | 1.10 | 2 | Gravel | 1 | 4 | 1 | Roads, Tracks, Paths | 2 | 27.29 | 3 | 6 | 1 | 1 |
| 1766 | 137116 | 931146 | 2.206153556 | 2 | 1.00 | 2 | Gravel | 1 | 4 | 1 | Roads, Tracks, Paths | 2 | 25.21 | 3 | 6 | 1 | 1 |
| 1767 | 137724 | 931284 | 6.127373918 | 4 | 0.70 | 2 | Gravel | 1 | 8 | 2 | Water Feature Minor | 6 | 10.83 | 3 | 18 | 3 | 6 |
| 1768 | 137734 | 931284 | 5.89328855 | 4 | 0.30 | 1 | Rock | 1.5 | 6 | 2 | Water Feature Minor | 6 | 10.21 | 3 | 18 | 3 | 6 |
| 1769 | 137756 | 931284 | 6.718181788 | 4 | 1.40 | 2 | Gravel | 1 | 8 | 2 | Water Feature Minor | 6 | 17.82 | 3 | 18 | 3 | 6 |
| 1770 | 137766 | 931284 | 6.345288626 | 4 | 1.40 | 2 | Rock | 1.5 | 12 | 2 | Water Feature Minor | 6 | 11.34 | 3 | 18 | 3 | 6 |
| 1771 | 137704 | 931294 | 6.243466554 | 4 | 0.80 | 2 | Gravel | 1 | 8 | 2 | Water Feature Minor | 6 | 21.50 | 3 | 18 | 3 | 6 |
| 1772 | 137714 | 931294 | 6.063838344 | 4 | 0.80 | 2 | Gravel | 1 | 8 | 2 | Water Feature Minor | 6 | 22.46 | 3 | 18 | 3 | 6 |
| 1773 | 137724 | 931294 | 6.04843948 | 4 | 0.40 | 1 | Gravel | 1 | 4 | 1 | Water Feature Minor | 6 | 20.55 | 3 | 18 | 3 | 3 |
| 1774 | 137734 | 931294 | 5.999470377 | 4 | 0.60 | 2 | Gravel | 1 | 8 | 2 | Water Feature Minor | 6 | 20.17 | 3 | 18 | 3 | 6 |
| 1775 | 137756 | 931294 | 6.718183828 | 4 | 1.10 | 2 | Gravel | 1 | 8 | 2 | Water Feature Minor | 6 | 25.40 | 3 | 18 | 3 | 6 |
| 1776 | 137766 | 931294 | 6.713807865 | 4 | 1.10 | 2 | Gravel | 1 | 8 | 2 | Water Feature Minor | 6 | 18.82 | 3 | 18 | 3 | 6 |
| 1777 | 137776 | 931294 | 7.384147527 | 4 | 0.70 | 2 | Gravel | 1 | 8 | 2 | Water Feature Minor | 6 | 12.82 | 3 | 18 | 3 | 6 |
| 1778 | 137694 | 931304 | 6.097328022 | 4 | 1.00 | 2 | Gravel | 1 | 8 | 2 | Water Feature Minor | 6 | 30.49 | 3 | 18 | 3 | 6 |

# 3242 - Stornoway Wind Farm - PSRA - Tabulated Peat Probe Data

| ID | X | Y | SLOPE | Slope Co-efficient | PEAT DEPTH | Peat Co-efficient | Gen Substrate | Substrate Co-eff. | Risk Rating Coefficient | Risk Rating Normalisation | Receptor | Receptor Co-eff. | Distance | Receptor Dist Co-eff. | Impact Rating | Impact Rating Normalisation | Hazard Ranking |
|---|---|---|---|---|---|---|---|---|---|---|---|---|---|---|---|---|---|
| 1779 | 137704 | 931304 | 6.042727877 | 4 | 0.90 | 2 | Gravel | 1 | 8 | 2 | Water Feature Minor | 6 | 31.45 | 3 | 18 | 3 | 6 |
| 1780 | 137714 | 931304 | 6.039048822 | 4 | 1.30 | 2 | Gravel | 1 | 8 | 2 | Water Feature Minor | 6 | 32.41 | 3 | 18 | 3 | 6 |
| 1781 | 137724 | 931304 | 6.063844104 | 4 | 0.80 | 2 | Gravel | 1 | 8 | 2 | Water Feature Minor | 6 | 30.32 | 3 | 18 | 3 | 6 |
| 1782 | 137734 | 931304 | 6.047972342 | 4 | 1.20 | 2 | Gravel | 1 | 8 | 2 | Water Feature Minor | 6 | 30.12 | 3 | 18 | 3 | 6 |
| 1783 | 137756 | 931304 | 6.567922259 | 4 | 1.20 | 2 | Gravel | 1 | 8 | 2 | Water Feature Minor | 6 | 32.81 | 3 | 18 | 3 | 6 |
| 1784 | 137766 | 931304 | 6.661921338 | 4 | 0.80 | 2 | Gravel | 1 | 8 | 2 | Water Feature Minor | 6 | 26.82 | 3 | 18 | 3 | 6 |
| 1785 | 137776 | 931304 | 7.34817078 | 4 | 0.60 | 2 | Gravel | 1 | 8 | 2 | Water Feature Minor | 6 | 20.82 | 3 | 18 | 3 | 6 |
| 1786 | 137786 | 931304 | 7.403002683 | 4 | 0.70 | 2 | Gravel | 1 | 8 | 2 | Water Feature Minor | 6 | 16.05 | 3 | 18 | 3 | 6 |
| 1787 | 137684 | 931314 | 5.115234469 | 4 | 0.90 | 2 | Gravel | 1 | 8 | 2 | Water Feature Minor | 6 | 40.45 | 3 | 18 | 3 | 6 |
| 1788 | 137704 | 931314 | 5.891093661 | 4 | 0.80 | 2 | Gravel | 1 | 8 | 2 | Water Feature Minor | 6 | 41.40 | 3 | 18 | 3 | 6 |
| 1789 | 137714 | 931314 | 6.061223873 | 4 | 1.20 | 2 | Gravel | 1 | 8 | 2 | Water Feature Minor | 6 | 42.32 | 3 | 18 | 3 | 6 |
| 1790 | 137724 | 931314 | 6.038124036 | 4 | 1.00 | 2 | Gravel | 1 | 8 | 2 | Roads, Tracks, Paths | 2 | 38.56 | 3 | 6 | 1 | 2 |
| 1791 | 137734 | 931314 | 6.057102546 | 4 | 1.10 | 2 | Rock | 1.5 | 12 | 2 | Roads, Tracks, Paths | 2 | 34.91 | 3 | 6 | 1 | 2 |
| 1792 | 137756 | 931314 | 6.35712917 | 4 | 1.50 | 2 | Gravel | 1 | 8 | 2 | Roads, Tracks, Paths | 2 | 27.00 | 3 | 6 | 1 | 2 |
| 1793 | 137766 | 931314 | 6.805595979 | 4 | 0.20 | 1 | Gravel | 1 | 4 | 1 | Roads, Tracks, Paths | 2 | 26.90 | 3 | 6 | 1 | 1 |
| 1794 | 137776 | 931314 | 7.24823974 | 4 | 0.20 | 1 | Gravel | 1 | 4 | 1 | Water Feature Minor | 6 | 29.26 | 3 | 18 | 3 | 3 |
| 1795 | 137786 | 931314 | 9.771676509 | 6 | 0.40 | 1 | Rock | 1.5 | 9 | 2 | Water Feature Minor | 6 | 25.21 | 3 | 18 | 3 | 6 |
| 1796 | 137796 | 931314 | 14.14824859 | 6 | 0.20 | 1 | Gravel | 1 | 6 | 2 | Water Feature Minor | 6 | 21.20 | 3 | 18 | 3 | 6 |
| 1797 | 137694 | 931324 | 3.065281657 | 2 | 0.70 | 2 | Gravel | 1 | 4 | 1 | Roads, Tracks, Paths | 2 | 48.23 | 3 | 6 | 1 | 1 |
| 1798 | 137704 | 931324 | 3.622079263 | 2 | 0.60 | 2 | Gravel | 1 | 4 | 1 | Roads, Tracks, Paths | 2 | 40.45 | 3 | 6 | 1 | 1 |
| 1799 | 137714 | 931324 | 4.78846916 | 4 | 0.90 | 2 | Gravel | 1 | 8 | 2 | Roads, Tracks, Paths | 2 | 33.87 | 3 | 6 | 1 | 2 |
| 1800 | 137724 | 931324 | 5.7550107 | 4 | 0.70 | 2 | Gravel | 1 | 8 | 2 | Roads, Tracks, Paths | 2 | 29.25 | 3 | 6 | 1 | 2 |
| 1801 | 137734 | 931324 | 6.026121891 | 4 | 0.70 | 2 | Gravel | 1 | 8 | 2 | Roads, Tracks, Paths | 2 | 25.60 | 3 | 6 | 1 | 2 |
| 1802 | 137756 | 931324 | 6.155993474 | 4 | 0.80 | 2 | Gravel | 1 | 8 | 2 | Roads, Tracks, Paths | 2 | 17.31 | 3 | 6 | 1 | 2 |
| 1803 | 137766 | 931324 | 6.916689823 | 4 | 0.10 | 1 | Gravel | 1 | 4 | 1 | Roads, Tracks, Paths | 2 | 17.15 | 3 | 6 | 1 | 1 |
| 1804 | 137776 | 931324 | 8.184249656 | 6 | 0.40 | 1 | Gravel | 1 | 6 | 2 | Roads, Tracks, Paths | 2 | 22.10 | 3 | 6 | 1 | 2 |
| 1805 | 137786 | 931324 | 13.28497121 | 6 | 0.40 | 1 | Rock | 1.5 | 9 | 2 | Roads, Tracks, Paths | 2 | 29.71 | 3 | 6 | 1 | 2 |
| 1806 | 137796 | 931324 | 13.76913162 | 6 | 0.60 | 2 | Gravel | 1 | 12 | 2 | Water Feature Minor | 6 | 30.53 | 3 | 18 | 3 | 6 |
| 1807 | 137704 | 931344 | 3.036001105 | 2 | 0.80 | 2 | Gravel | 1 | 4 | 1 | Roads, Tracks, Paths | 2 | 30.09 | 3 | 6 | 1 | 1 |
| 1808 | 137714 | 931344 | 3.035986083 | 2 | 0.80 | 2 | Gravel | 1 | 4 | 1 | Roads, Tracks, Paths | 2 | 20.52 | 3 | 6 | 1 | 1 |
| 1809 | 137724 | 931344 | 3.065076218 | 2 | 0.80 | 2 | Gravel | 1 | 4 | 1 | Roads, Tracks, Paths | 2 | 11.69 | 3 | 6 | 1 | 1 |
| 1810 | 137734 | 931344 | 3.047327989 | 2 | 0.80 | 2 | Gravel | 1 | 4 | 1 | Roads, Tracks, Paths | 2 | 6.40 | 4 | 8 | 2 | 2 |
| 1811 | 137756 | 931344 | 4.165273207 | 4 | 1.30 | 2 | Gravel | 1 | 8 | 2 | Roads, Tracks, Paths | 2 | 1.09 | 4 | 8 | 2 | 4 |
| 1812 | 137766 | 931344 | 6.037867471 | 4 | 0.60 | 2 | Gravel | 1 | 8 | 2 | Roads, Tracks, Paths | 2 | 3.21 | 4 | 8 | 2 | 4 |
| 1813 | 137776 | 931344 | 5.445348182 | 4 | 0.40 | 1 | Gravel | 1 | 4 | 1 | Roads, Tracks, Paths | 2 | 12.51 | 3 | 6 | 1 | 1 |
| 1814 | 137786 | 931344 | 2.44587937 | 2 | 0.40 | 1 | Gravel | 1 | 2 | 1 | Roads, Tracks, Paths | 2 | 21.81 | 3 | 6 | 1 | 1 |
| 1815 | 137796 | 931344 | 2.00633662 | 2 | 0.70 | 2 | Gravel | 1 | 4 | 1 | Roads, Tracks, Paths | 2 | 31.12 | 3 | 6 | 1 | 1 |
| 1816 | 137694 | 931354 | 3.047041813 | 2 | 0.20 | 1 | Rock | 1.5 | 3 | 1 | Roads, Tracks, Paths | 2 | 39.32 | 3 | 6 | 1 | 1 |
| 1817 | 137704 | 931354 | 3.035991871 | 2 | 0.60 | 2 | Gravel | 1 | 4 | 1 | Roads, Tracks, Paths | 2 | 29.36 | 3 | 6 | 1 | 1 |
| 1818 | 137714 | 931354 | 2.990298791 | 2 | 0.80 | 2 | Gravel | 1 | 4 | 1 | Roads, Tracks, Paths | 2 | 19.44 | 3 | 6 | 1 | 1 |
| 1819 | 137724 | 931354 | 2.686639553 | 2 | 0.60 | 2 | Gravel | 1 | 4 | 1 | Roads, Tracks, Paths | 2 | 9.66 | 4 | 8 | 2 | 2 |
| 1820 | 137734 | 931354 | 2.144923247 | 2 | 0.80 | 2 | Gravel | 1 | 4 | 1 | Roads, Tracks, Paths | 2 | 0.32 | 4 | 8 | 2 | 2 |
| 1821 | 137756 | 931354 | 1.808452318 | 1 | 0.80 | 2 | Gravel | 1 | 2 | 1 | Roads, Tracks, Paths | 2 | 9.75 | 4 | 8 | 2 | 2 |
| 1822 | 137766 | 931354 | 2.489633356 | 2 | 0.80 | 2 | Gravel | 1 | 4 | 1 | Roads, Tracks, Paths | 2 | 0.45 | 4 | 8 | 2 | 2 |
| 1823 | 137776 | 931354 | 2.046643904 | 2 | 0.80 | 2 | Gravel | 1 | 4 | 1 | Roads, Tracks, Paths | 2 | 8.85 | 4 | 8 | 2 | 2 |
| 1824 | 137786 | 931354 | 1.772691065 | 1 | 0.80 | 2 | Gravel | 1 | 2 | 1 | Roads, Tracks, Paths | 2 | 18.16 | 3 | 6 | 1 | 1 |
| 1825 | 137796 | 931354 | 1.87958175 | 1 | 0.50 | 1 | Gravel | 1 | 1 | 1 | Roads, Tracks, Paths | 2 | 27.46 | 3 | 6 | 1 | 1 |
| 1826 | 137694 | 931364 | 2.602196089 | 2 | 0.60 | 2 | Gravel | 1 | 4 | 1 | Roads, Tracks, Paths | 2 | 41.26 | 3 | 6 | 1 | 1 |
| 1827 | 137704 | 931364 | 2.006316779 | 2 | 0.40 | 1 | Gravel | 1 | 2 | 1 | Roads, Tracks, Paths | 2 | 31.89 | 3 | 6 | 1 | 1 |
| 1828 | 137714 | 931364 | 1.799567912 | 1 | 0.70 | 2 | Gravel | 1 | 2 | 1 | Roads, Tracks, Paths | 2 | 22.59 | 3 | 6 | 1 | 1 |
| 1829 | 137724 | 931364 | 1.868858046 | 1 | 0.50 | 1 | Gravel | 1 | 1 | 1 | Roads, Tracks, Paths | 2 | 13.28 | 3 | 6 | 1 | 1 |
| 1830 | 137734 | 931364 | 2.28514157 | 2 | 0.70 | 2 | Gravel | 1 | 4 | 1 | Roads, Tracks, Paths | 2 | 3.98 | 4 | 8 | 2 | 2 |
| 1831 | 137756 | 931364 | 2.304069302 | 2 | 0.80 | 2 | Gravel | 1 | 4 | 1 | Roads, Tracks, Paths | 2 | 13.41 | 3 | 6 | 1 | 1 |
| 1832 | 137766 | 931364 | 2.84456469 | 2 | 0.80 | 2 | Gravel | 1 | 4 | 1 | Roads, Tracks, Paths | 2 | 4.11 | 4 | 8 | 2 | 2 |
| 1833 | 137776 | 931364 | 3.320263239 | 2 | 0.80 | 2 | Gravel | 1 | 4 | 1 | Roads, Tracks, Paths | 2 | 5.19 | 4 | 8 | 2 | 2 |
| 1834 | 137786 | 931364 | 3.214041083 | 2 | 0.50 | 1 | Gravel | 1 | 2 | 1 | Roads, Tracks, Paths | 2 | 14.50 | 3 | 6 | 1 | 1 |
| 1835 | 137796 | 931364 | 2.535690656 | 2 | 0.60 | 2 | Gravel | 1 | 4 | 1 | Roads, Tracks, Paths | 2 | 23.80 | 3 | 6 | 1 | 1 |
| 1836 | 137704 | 931374 | 2.306019135 | 2 | 0.30 | 1 | Gravel | 1 | 2 | 1 | Roads, Tracks, Paths | 2 | 35.55 | 3 | 6 | 1 | 1 |
| 1837 | 137714 | 931374 | 2.313769981 | 2 | 0.50 | 1 | Gravel | 1 | 2 | 1 | Roads, Tracks, Paths | 2 | 26.25 | 3 | 6 | 1 | 1 |
| 1838 | 137724 | 931374 | 2.305156781 | 2 | 0.60 | 2 | Gravel | 1 | 4 | 1 | Roads, Tracks, Paths | 2 | 16.94 | 3 | 6 | 1 | 1 |
| 1839 | 137734 | 931374 | 2.312329434 | 2 | 0.60 | 2 | Gravel | 1 | 4 | 1 | Roads, Tracks, Paths | 2 | 7.64 | 4 | 8 | 2 | 2 |
| 1840 | 137756 | 931374 | 2.28907319 | 2 | 0.60 | 2 | Gravel | 1 | 4 | 1 | Wind Farm Layout | 3 | 10.45 | 3 | 9 | 2 | 2 |
| 1841 | 137766 | 931374 | 2.794558758 | 2 | 0.30 | 1 | Gravel | 1 | 2 | 1 | Roads, Tracks, Paths | 2 | 7.77 | 4 | 8 | 2 | 2 |
| 1842 | 137776 | 931374 | 3.320116055 | 2 | 0.80 | 2 | Gravel | 1 | 4 | 1 | Roads, Tracks, Paths | 2 | 1.54 | 4 | 8 | 2 | 2 |
| 1843 | 137786 | 931374 | 3.321205636 | 2 | 0.90 | 2 | Gravel | 1 | 4 | 1 | Roads, Tracks, Paths | 2 | 10.84 | 3 | 6 | 1 | 1 |
| 1844 | 137714 | 931384 | 2.313773536 | 2 | 0.50 | 1 | Rock | 1.5 | 3 | 1 | Roads, Tracks, Paths | 2 | 29.90 | 3 | 6 | 1 | 1 |
| 1845 | 137724 | 931384 | 2.305164065 | 2 | 0.60 | 2 | Gravel | 1 | 4 | 1 | Roads, Tracks, Paths | 2 | 20.60 | 3 | 6 | 1 | 1 |
| 1846 | 137734 | 931384 | 2.319019079 | 2 | 0.50 | 1 | Gravel | 1 | 2 | 1 | Roads, Tracks, Paths | 2 | 11.30 | 3 | 6 | 1 | 1 |
| 1847 | 137756 | 931384 | 2.296657944 | 2 | 0.60 | 2 | Gravel | 1 | 4 | 1 | Wind Farm Layout | 3 | 6.81 | 4 | 12 | 2 | 2 |
| 1848 | 137766 | 931384 | 2.695452263 | 2 | 0.60 | 2 | Gravel | 1 | 4 | 1 | Roads, Tracks, Paths | 2 | 11.43 | 3 | 6 | 1 | 1 |
| 1849 | 137776 | 931384 | 3.321195273 | 2 | 0.50 | 1 | Gravel | 1 | 2 | 1 | Roads, Tracks, Paths | 2 | 2.12 | 4 | 8 | 2 | 2 |
| 1850 | 137438 | 931597 | 2.280760783 | 2 | 0.50 | 1 | Gravel | 1 | 2 | 1 | Roads, Tracks, Paths | 2 | 44.74 | 3 | 6 | 1 | 1 |
| 1851 | 137470 | 931596 | 2.155158143 | 2 | 0.60 | 2 | Gravel | 1 | 4 | 1 | Roads, Tracks, Paths | 2 | 31.82 | 3 | 6 | 1 | 1 |
| 1852 | 137480 | 931596 | 1.325684992 | 1 | 0.50 | 1 | Gravel | 1 | 1 | 1 | Roads, Tracks, Paths | 2 | 30.93 | 3 | 6 | 1 | 1 |
| 1853 | 137418 | 931607 | 2.273356754 | 2 | 0.60 | 2 | Gravel | 1 | 4 | 1 | Roads, Tracks, Paths | 2 | 56.06 | 3 | 6 | 1 | 1 |
| 1854 | 137428 | 931607 | 2.273779298 | 2 | 0.30 | 1 | Gravel | 1 | 2 | 1 | Roads, Tracks, Paths | 2 | 46.98 | 3 | 6 | 1 | 1 |
| 1855 | 137438 | 931607 | 2.272773342 | 2 | 0.60 | 2 | Gravel | 1 | 4 | 1 | Roads, Tracks, Paths | 2 | 38.37 | 3 | 6 | 1 | 1 |
| 1856 | 137448 | 931607 | 2.280779115 | 2 | 0.30 | 1 | Gravel | 1 | 2 | 1 | Roads, Tracks, Paths | 2 | 30.60 | 3 | 6 | 1 | 1 |
| 1857 | 137470 | 931606 | 2.184266368 | 2 | 0.40 | 1 | Gravel | 1 | 2 | 1 | Roads, Tracks, Paths | 2 | 21.87 | 3 | 6 | 1 | 1 |
| 1858 | 137480 | 931606 | 1.346097927 | 1 | 0.30 | 1 | Gravel | 1 | 1 | 1 | Roads, Tracks, Paths | 2 | 20.98 | 3 | 6 | 1 | 1 |
| 1859 | 137490 | 931606 | 1.173476194 | 1 | 0.40 | 1 | Gravel | 1 | 1 | 1 | Roads, Tracks, Paths | 2 | 20.08 | 3 | 6 | 1 | 1 |
| 1860 | 137408 | 931617 | 2.272854492 | 2 | 0.40 | 1 | Rock | 1.5 | 3 | 1 | Roads, Tracks, Paths | 2 | 62.84 | 3 | 6 | 1 | 1 |
| 1861 | 137418 | 931617 | 2.280630741 | 2 | 0.40 | 1 | Rock | 1.5 | 3 | 1 | Roads, Tracks, Paths | 2 | 53.04 | 3 | 6 | 1 | 1 |
| 1862 | 137428 | 931617 | 2.28077874 | 2 | 0.50 | 1 | Gravel | 1 | 2 | 1 | Roads, Tracks, Paths | 2 | 43.34 | 3 | 6 | 1 | 1 |
| 1863 | 137438 | 931617 | 2.273778752 | 2 | 0.40 | 1 | Gravel | 1 | 2 | 1 | Roads, Tracks, Paths | 2 | 33.80 | 3 | 6 | 1 | 1 |
| 1864 | 137470 | 931616 | 2.224981241 | 2 | 0.60 | 2 | Gravel | 1 | 4 | 1 | Roads, Tracks, Paths | 2 | 11.91 | 3 | 6 | 1 | 1 |
| 1865 | 137480 | 931616 | 1.39549644 | 1 | 0.30 | 1 | Gravel | 1 | 1 | 1 | Roads, Tracks, Paths | 2 | 11.02 | 3 | 6 | 1 | 1 |
| 1866 | 137490 | 931616 | 1.17579667 | 1 | 0.30 | 1 | Gravel | 1 | 1 | 1 | Roads, Tracks, Paths | 2 | 10.13 | 3 | 6 | 1 | 1 |
| 1867 | 137408 | 931627 | 3.557484607 | 2 | 0.30 | 1 | Gravel | 1 | 2 | 1 | Roads, Tracks, Paths | 2 | 61.79 | 3 | 6 | 1 | 1 |
| 1868 | 137418 | 931627 | 2.248974004 | 2 | 0.50 | 1 | Gravel | 1 | 2 | 1 | Roads, Tracks, Paths | 2 | 51.80 | 3 | 6 | 1 | 1 |
| 1869 | 137428 | 931627 | 1.804155089 | 1 | 0.30 | 1 | Gravel | 1 | 1 | 1 | Roads, Tracks, Paths | 2 | 41.81 | 3 | 6 | 1 | 1 |
| 1870 | 137448 | 931627 | 2.273782819 | 2 | 0.30 | 1 | Gravel | 1 | 2 | 1 | Roads, Tracks, Paths | 2 | 21.85 | 3 | 6 | 1 | 1 |
| 1871 | 137470 | 931626 | 2.262779962 | 2 | 0.40 | 1 | Gravel | 1 | 2 | 1 | Roads, Tracks, Paths | 2 | 1.96 | 4 | 8 | 2 | 2 |
| 1872 | 137480 | 931626 | 1.417513019 | 1 | 0.40 | 1 | Rock | 1.5 | 1.5 | 1 | Roads, Tracks, Paths | 2 | 1.07 | 4 | 8 | 2 | 2 |
| 1873 | 137500 | 931626 | 3.230602496 | 2 | 0.60 | 2 | Gravel | 1 | 4 | 1 | Roads, Tracks, Paths | 2 | 0.72 | 4 | 8 | 2 | 2 |
| 1874 | 137510 | 931626 | 4.130977542 | 4 | 0.60 | 2 | Gravel | 1 | 8 | 2 | Wind Farm Layout | 3 | 0.95 | 4 | 12 | 2 | 4 |
| 1875 | 137408 | 931637 | 4.832291997 | 4 | 0.40 | 1 | Gravel | 1 | 4 | 1 | Wind Farm Layout | 3 | 62.29 | 3 | 9 | 2 | 2 |
| 1876 | 137418 | 931637 | 4.793073736 | 4 | 0.40 | 1 | Gravel | 1 | 4 | 1 | Roads, Tracks, Paths | 2 | 52.35 | 3 | 6 | 1 | 1 |
| 1877 | 137428 | 931637 | 4.627345079 | 4 | 0.40 | 1 | Gravel | 1 | 4 | 1 | Roads, Tracks, Paths | 2 | 42.40 | 3 | 6 | 1 | 1 |
| 1878 | 137438 | 931637 | 3.719561954 | 2 | 0.30 | 1 | Gravel | 1 | 2 | 1 | Roads, Tracks, Paths | 2 | 32.45 | 3 | 6 | 1 | 1 |
| 1879 | 137448 | 931637 | 2.385737832 | 2 | 0.30 | 1 | Gravel | 1 | 2 | 1 | Roads, Tracks, Paths | 2 | 22.49 | 3 | 6 | 1 | 1 |
| 1880 | 137470 | 931636 | 2.259288387 | 2 | 0.50 | 1 | Gravel | 1 | 2 | 1 | Roads, Tracks, Paths | 2 | 0.12 | 4 | 8 | 2 | 2 |
| 1881 | 137480 | 931636 | 1.578193358 | 1 | 0.60 | 2 | Gravel | 1 | 2 | 1 | Wind Farm Layout | 3 | 6.38 | 4 | 12 | 2 | 2 |
| 1882 | 137500 | 931636 | 4.113531925 | 4 | 0.60 | 2 | Gravel | 1 | 8 | 2 | Wind Farm Layout | 3 | 8.13 | 4 | 12 | 2 | 4 |
| 1883 | 137510 | 931636 | 4.145890108 | 4 | 0.60 | 2 | Gravel | 1 | 8 | 2 | Wind Farm Layout | 3 | 9.01 | 4 | 12 | 2 | 4 |
| 1884 | 137408 | 931657 | 4.828984955 | 4 | 0.60 | 2 | Gravel | 1 | 8 | 2 | Roads, Tracks, Paths | 2 | 63.97 | 3 | 6 | 1 | 2 |
| 1885 | 137418 | 931657 | 4.831149459 | 4 | 0.60 | 2 | Gravel | 1 | 8 | 2 | Roads, Tracks, Paths | 2 | 54.01 | 3 | 6 | 1 | 2 |
| 1886 | 137428 | 931657 | 4.828983655 | 4 | 0.60 | 2 | Gravel | 1 | 8 | 2 | Roads, Tracks, Paths | 2 | 44.06 | 3 | 6 | 1 | 2 |
| 1887 | 137438 | 931657 | 4.83114475 | 4 | 0.40 | 1 | Gravel | 1 | 4 | 1 | Roads, Tracks, Paths | 2 | 34.10 | 3 | 6 | 1 | 1 |
| 1888 | 137448 | 931657 | 4.828984228 | 4 | 0.30 | 1 | Gravel | 1 | 4 | 1 | Roads, Tracks, Paths | 2 | 24.14 | 3 | 6 | 1 | 1 |
| 1889 | 137471 | 931657 | 5.144500378 | 4 | 0.40 | 1 | Gravel | 1 | 4 | 1 | Roads, Tracks, Paths | 2 | 0.60 | 4 | 8 | 2 | 2 |
| 1890 | 137481 | 931657 | 5.150714329 | 4 | 0.40 | 1 | Gravel | 1 | 4 | 1 | Roads, Tracks, Paths | 2 | 0.71 | 4 | 8 | 2 | 2 |
| 1891 | 137491 | 931657 | 4.253921232 | 4 | 0.50 | 1 | Gravel | 1 | 4 | 1 | Roads, Tracks, Paths | 2 | 0.19 | 4 | 8 | 2 | 2 |
| 1892 | 137501 | 931657 | 4.109365495 | 4 | 0.70 | 2 | Gravel | 1 | 8 | 2 | Roads, Tracks, Paths | 2 | 1.08 | 4 | 8 | 2 | 4 |
| 1893 | 137511 | 931657 | 4.147628017 | 4 | 0.70 | 2 | Gravel | 1 | 8 | 2 | Roads, Tracks, Paths | 2 | 1.97 | 4 | 8 | 2 | 4 |
| 1894 | 137408 | 931667 | 4.818765886 | 4 | 0.50 | 1 | Gravel | 1 | 4 | 1 | Water Feature Minor | 6 | 54.37 | 3 | 18 | 3 | 3 |
| 1895 | 137418 | 931667 | 4.814419123 | 4 | 0.40 | 1 | Gravel | 1 | 4 | 1 | Water Feature Minor | 6 | 52.84 | 3 | 18 | 3 | 3 |
| 1896 | 137428 | 931667 | 4.818755142 | 4 | 0.60 | 2 | Gravel | 1 | 8 | 2 | Roads, Tracks, Paths | 2 | 45.21 | 3 | 6 | 1 | 2 |
| 1897 | 137438 | 931667 | 4.814419594 | 4 | 0.50 | 1 | Gravel | 1 | 4 | 1 | Roads, Tracks, Paths | 2 | 35.46 | 3 | 6 | 1 | 1 |
| 1898 | 137448 | 931667 | 4.827279688 | 4 | 0.70 | 2 | Gravel | 1 | 8 | 2 | Roads, Tracks, Paths | 2 | 25.90 | 3 | 6 | 1 | 2 |
| 1899 | 137471 | 931667 | 4.807177579 | 4 | 0.40 | 1 | Rock | 1.5 | 6 | 2 | Roads, Tracks, Paths | 2 | 8.49 | 4 | 8 | 2 | 4 |
| 1900 | 137481 | 931667 | 5.207748118 | 4 | 0.50 | 1 | Gravel | 1 | 4 | 1 | Roads, Tracks, Paths | 2 | 9.25 | 4 | 8 | 2 | 2 |
| 1901 | 137491 | 931667 | 5.465385958 | 4 | 0.50 | 1 | Rock | 1.5 | 6 | 2 | Roads, Tracks, Paths | 2 | 10.14 | 3 | 6 | 1 | 2 |
| 1902 | 137501 | 931667 | 4.693070594 | 4 | 0.60 | 2 | Gravel | 1 | 8 | 2 | Roads, Tracks, Paths | 2 | 11.03 | 3 | 6 | 1 | 2 |
| 1903 | 137511 | 931667 | 4.0479395 | 4 | 0.60 | 2 | Gravel | 1 | 8 | 2 | Roads, Tracks, Paths | 2 | 11.93 | 3 | 6 | 1 | 2 |
| 1904 | 137408 | 931677 | 4.845764781 | 4 | 0.60 | 2 | Gravel | 1 | 8 | 2 | Water Feature Minor | 6 | 44.41 | 3 | 18 | 3 | 6 |
| 1905 | 137418 | 931677 | 4.814453334 | 4 | 0.60 | 2 | Gravel | 1 | 8 | 2 | Water Feature Minor | 6 | 42.88 | 3 | 18 | 3 | 6 |

# 3242 - Stornoway Wind Farm - PSRA - Tabulated Peat Probe Data

| ID | X | Y | SLOPE | Slope Co-efficient | PEAT DEPTH | Peat Co-efficient | Gen Substrate | Substrate Co-eff. | Risk Rating Coefficient | Risk Rating Normalisation | Receptor | Receptor Co-eff. | Distance | Receptor Dist Co-eff. | Impact Rating | Impact Rating Normalisation | Hazard Ranking |
|---|---|---|---|---|---|---|---|---|---|---|---|---|---|---|---|---|---|
| 1906 | 137428 | 931677 | 4.84577897 | 4 | 0.60 | 2 | Gravel | 1 | 8 | 2 | Water Feature Minor | 6 | 43.15 | 3 | 18 | 3 | 6 |
| 1907 | 137438 | 931677 | 4.822950316 | 4 | 0.80 | 2 | Gravel | 1 | 8 | 2 | Roads, Tracks, Paths | 2 | 39.18 | 3 | 6 | 1 | 2 |
| 1908 | 137448 | 931677 | 5.757723756 | 4 | 0.80 | 2 | Gravel | 1 | 8 | 2 | Roads, Tracks, Paths | 2 | 30.79 | 3 | 6 | 1 | 2 |
| 1909 | 137471 | 931677 | 4.718617228 | 4 | 0.40 | 1 | Rock | 1.5 | 6 | 2 | Roads, Tracks, Paths | 2 | 18.47 | 3 | 6 | 1 | 2 |
| 1910 | 137481 | 931677 | 5.767427507 | 4 | 0.60 | 2 | Gravel | 1 | 8 | 2 | Roads, Tracks, Paths | 2 | 19.21 | 3 | 6 | 1 | 2 |
| 1911 | 137491 | 931677 | 5.542743073 | 4 | 0.70 | 2 | Gravel | 1 | 8 | 2 | Roads, Tracks, Paths | 2 | 20.10 | 3 | 6 | 1 | 2 |
| 1912 | 137501 | 931677 | 5.531066962 | 4 | 0.60 | 2 | Gravel | 1 | 8 | 2 | Roads, Tracks, Paths | 2 | 20.99 | 3 | 6 | 1 | 2 |
| 1913 | 137511 | 931677 | 4.983856686 | 4 | 0.80 | 2 | Gravel | 1 | 8 | 2 | Roads, Tracks, Paths | 2 | 21.88 | 3 | 6 | 1 | 2 |
| 1914 | 137418 | 931687 | 4.83169051 | 4 | 0.80 | 2 | Rock | 1.5 | 12 | 2 | Water Feature Minor | 6 | 32.93 | 3 | 18 | 3 | 6 |
| 1915 | 137428 | 931687 | 4.853172259 | 4 | 0.80 | 2 | Gravel | 1 | 8 | 2 | Water Feature Minor | 6 | 33.23 | 3 | 18 | 3 | 6 |
| 1916 | 137438 | 931687 | 5.828615505 | 4 | 1.00 | 2 | Gravel | 1 | 8 | 2 | Water Feature Minor | 6 | 34.47 | 3 | 18 | 3 | 6 |
| 1917 | 137448 | 931687 | 6.396170727 | 4 | 1.20 | 2 | Gravel | 1 | 8 | 2 | Water Feature Minor | 6 | 35.82 | 3 | 18 | 3 | 6 |
| 1918 | 137471 | 931687 | 4.721216327 | 4 | 1.00 | 2 | Rock | 1.5 | 12 | 2 | Roads, Tracks, Paths | 2 | 28.46 | 3 | 6 | 1 | 2 |
| 1919 | 137481 | 931687 | 6.039492158 | 4 | 1.00 | 2 | Gravel | 1 | 8 | 2 | Roads, Tracks, Paths | 2 | 29.16 | 3 | 6 | 1 | 2 |
| 1920 | 137491 | 931687 | 5.479774098 | 4 | 1.00 | 2 | Gravel | 1 | 8 | 2 | Roads, Tracks, Paths | 2 | 30.05 | 3 | 6 | 1 | 2 |
| 1921 | 137501 | 931687 | 5.520922901 | 4 | 1.00 | 2 | Gravel | 1 | 8 | 2 | Roads, Tracks, Paths | 2 | 30.95 | 3 | 6 | 1 | 2 |
| 1922 | 137428 | 931697 | 5.825882027 | 4 | 1.10 | 2 | Gravel | 1 | 8 | 2 | Water Feature Minor | 6 | 23.31 | 3 | 18 | 3 | 6 |
| 1923 | 137438 | 931697 | 6.683072064 | 4 | 1.40 | 2 | Gravel | 1 | 8 | 2 | Water Feature Minor | 6 | 24.58 | 3 | 18 | 3 | 6 |
| 1924 | 137448 | 931697 | 5.32333415 | 4 | 1.50 | 2 | Gravel | 1 | 8 | 2 | Water Feature Minor | 6 | 25.86 | 3 | 18 | 3 | 6 |
| 1925 | 137471 | 931697 | 4.714896249 | 4 | 1.40 | 2 | Gravel | 1 | 8 | 2 | Water Feature Minor | 6 | 35.94 | 3 | 18 | 3 | 6 |
| 1926 | 137481 | 931697 | 6.045006028 | 4 | 1.30 | 2 | Rock | 1.5 | 12 | 2 | Water Feature Minor | 6 | 36.28 | 3 | 18 | 3 | 6 |
| 1927 | 137491 | 931697 | 6.014977744 | 4 | 1.30 | 2 | Rock | 1.5 | 12 | 2 | Water Feature Minor | 6 | 34.01 | 3 | 18 | 3 | 6 |
| 1928 | 137033 | 931856 | 1.879882894 | 1 | 0.50 | 1 | Gravel | 1 | 1 | 1 | Wind Farm Layout | 3 | 6.01 | 4 | 12 | 2 | 2 |
| 1929 | 137043 | 931856 | 1.897379131 | 1 | 0.40 | 1 | Gravel | 1 | 1 | 1 | Wind Farm Layout | 3 | 6.57 | 4 | 12 | 2 | 2 |
| 1930 | 137064 | 931855 | 2.200313447 | 2 | 0.40 | 1 | Gravel | 1 | 2 | 1 | Wind Farm Layout | 3 | 8.14 | 4 | 12 | 2 | 2 |
| 1931 | 137074 | 931855 | 2.060603753 | 2 | 0.40 | 1 | Gravel | 1 | 2 | 1 | Wind Farm Layout | 3 | 8.70 | 4 | 12 | 2 | 2 |
| 1932 | 137013 | 931866 | 2.211524338 | 2 | 0.40 | 1 | Gravel | 1 | 2 | 1 | Wind Farm Layout | 3 | 5.09 | 4 | 12 | 2 | 2 |
| 1933 | 137033 | 931866 | 1.873150423 | 1 | 0.30 | 1 | Gravel | 1 | 1 | 1 | Wind Farm Layout | 3 | 3.97 | 4 | 12 | 2 | 2 |
| 1934 | 137043 | 931866 | 1.903897524 | 1 | 0.80 | 2 | Gravel | 1 | 2 | 1 | Wind Farm Layout | 3 | 3.41 | 4 | 12 | 2 | 2 |
| 1935 | 137064 | 931865 | 2.125854013 | 2 | 0.40 | 1 | Gravel | 1 | 2 | 1 | Wind Farm Layout | 3 | 1.84 | 4 | 12 | 2 | 2 |
| 1936 | 137084 | 931865 | 1.97069597 | 1 | 0.40 | 1 | Gravel | 1 | 1 | 1 | Wind Farm Layout | 3 | 0.71 | 4 | 12 | 2 | 2 |
| 1937 | 137003 | 931876 | 2.424922469 | 2 | 0.40 | 1 | Gravel | 1 | 2 | 1 | Wind Farm Layout | 3 | 15.62 | 3 | 9 | 2 | 2 |
| 1938 | 137013 | 931876 | 2.209548514 | 2 | 0.40 | 1 | Gravel | 1 | 2 | 1 | Wind Farm Layout | 3 | 15.07 | 3 | 9 | 2 | 2 |
| 1939 | 137033 | 931876 | 1.862781552 | 1 | 0.50 | 1 | Gravel | 1 | 1 | 1 | Wind Farm Layout | 3 | 13.95 | 3 | 9 | 2 | 2 |
| 1940 | 137043 | 931876 | 1.923614613 | 1 | 0.40 | 1 | Gravel | 1 | 1 | 1 | Wind Farm Layout | 3 | 13.39 | 3 | 9 | 2 | 2 |
| 1941 | 137064 | 931875 | 2.021342938 | 2 | 0.40 | 1 | Gravel | 1 | 2 | 1 | Wind Farm Layout | 3 | 11.82 | 3 | 9 | 2 | 2 |
| 1942 | 137084 | 931875 | 1.426171987 | 1 | 0.30 | 1 | Gravel | 1 | 1 | 1 | Roads, Tracks, Paths | 2 | 8.07 | 4 | 8 | 2 | 2 |
| 1943 | 137094 | 931875 | 1.240520089 | 1 | 0.40 | 1 | Gravel | 1 | 1 | 1 | Roads, Tracks, Paths | 2 | 5.06 | 4 | 8 | 2 | 2 |
| 1944 | 137003 | 931886 | 2.820765898 | 2 | 0.40 | 1 | Gravel | 1 | 2 | 1 | Wind Farm Layout | 3 | 25.60 | 3 | 9 | 2 | 2 |
| 1945 | 137013 | 931886 | 2.30838072 | 2 | 0.40 | 1 | Gravel | 1 | 2 | 1 | Wind Farm Layout | 3 | 25.05 | 3 | 9 | 2 | 2 |
| 1946 | 137023 | 931886 | 2.184298089 | 2 | 0.60 | 2 | Gravel | 1 | 4 | 1 | Wind Farm Layout | 3 | 24.49 | 3 | 9 | 2 | 2 |
| 1947 | 137033 | 931886 | 1.86700023 | 1 | 0.40 | 1 | Gravel | 1 | 1 | 1 | Wind Farm Layout | 3 | 23.93 | 3 | 9 | 2 | 2 |
| 1948 | 137043 | 931886 | 1.99151547 | 1 | 0.40 | 1 | Gravel | 1 | 1 | 1 | Roads, Tracks, Paths | 2 | 19.38 | 3 | 6 | 1 | 1 |
| 1949 | 137064 | 931885 | 1.795769846 | 1 | 0.40 | 1 | Gravel | 1 | 1 | 1 | Roads, Tracks, Paths | 2 | 4.57 | 4 | 8 | 2 | 2 |
| 1950 | 137084 | 931885 | 1.235482608 | 1 | 0.40 | 1 | Gravel | 1 | 1 | 1 | Roads, Tracks, Paths | 2 | 1.46 | 4 | 8 | 2 | 2 |
| 1951 | 137094 | 931885 | 1.256407178 | 1 | 0.40 | 1 | Gravel | 1 | 1 | 1 | Roads, Tracks, Paths | 2 | 4.47 | 4 | 8 | 2 | 2 |
| 1952 | 137104 | 931885 | 1.256387237 | 1 | 0.60 | 2 | Gravel | 1 | 2 | 1 | Roads, Tracks, Paths | 2 | 7.49 | 4 | 8 | 2 | 2 |
| 1953 | 137003 | 931896 | 2.909974359 | 2 | 0.50 | 1 | Gravel | 1 | 2 | 1 | Wind Farm Layout | 3 | 35.58 | 3 | 9 | 2 | 2 |
| 1954 | 137013 | 931896 | 2.637514814 | 2 | 0.60 | 2 | Gravel | 1 | 4 | 1 | Wind Farm Layout | 3 | 35.03 | 3 | 9 | 2 | 2 |
| 1955 | 137033 | 931896 | 1.882972014 | 1 | 0.80 | 2 | Gravel | 1 | 2 | 1 | Roads, Tracks, Paths | 2 | 29.15 | 3 | 6 | 1 | 1 |
| 1956 | 137074 | 931895 | 1.256387825 | 1 | 0.70 | 2 | Gravel | 1 | 2 | 1 | Roads, Tracks, Paths | 2 | 7.98 | 4 | 8 | 2 | 2 |
| 1957 | 137084 | 931895 | 1.256399074 | 1 | 0.60 | 2 | Gravel | 1 | 2 | 1 | Roads, Tracks, Paths | 2 | 10.99 | 3 | 6 | 1 | 1 |
| 1958 | 137094 | 931895 | 1.256387793 | 1 | 0.50 | 1 | Gravel | 1 | 1 | 1 | Wind Farm Layout | 3 | 13.60 | 3 | 9 | 2 | 2 |
| 1959 | 137104 | 931895 | 1.239993168 | 1 | 0.60 | 2 | Gravel | 1 | 2 | 1 | Wind Farm Layout | 3 | 10.63 | 3 | 9 | 2 | 2 |
| 1960 | 137004 | 931917 | 0.909182535 | 1 | 0.90 | 2 | Gravel | 1 | 2 | 1 | Wind Farm Layout | 3 | 56.76 | 3 | 9 | 2 | 2 |
| 1961 | 137014 | 931917 | 0.685271844 | 1 | 1.30 | 2 | Gravel | 1 | 2 | 1 | Roads, Tracks, Paths | 2 | 53.94 | 3 | 6 | 1 | 1 |
| 1962 | 137024 | 931917 | 0.511649571 | 1 | 1.30 | 2 | Gravel | 1 | 2 | 1 | Roads, Tracks, Paths | 2 | 44.40 | 3 | 6 | 1 | 1 |
| 1963 | 137044 | 931917 | 1.125348088 | 1 | 1.60 | 3 | Gravel | 1 | 3 | 1 | Roads, Tracks, Paths | 2 | 25.34 | 3 | 6 | 1 | 1 |
| 1964 | 137074 | 931917 | 1.243277402 | 1 | 1.30 | 2 | Gravel | 1 | 2 | 1 | Wind Farm Layout | 3 | 1.23 | 4 | 12 | 2 | 2 |
| 1965 | 137084 | 931917 | 1.257933619 | 1 | 1.30 | 2 | Gravel | 1 | 2 | 1 | Roads, Tracks, Paths | 2 | 1.77 | 4 | 8 | 2 | 2 |
| 1966 | 137094 | 931917 | 1.256008491 | 1 | 1.40 | 2 | Gravel | 1 | 2 | 1 | Roads, Tracks, Paths | 2 | 4.78 | 4 | 8 | 2 | 2 |
| 1967 | 137104 | 931917 | 1.25638679 | 1 | 1.10 | 2 | Gravel | 1 | 2 | 1 | Roads, Tracks, Paths | 2 | 7.79 | 4 | 8 | 2 | 2 |
| 1968 | 137014 | 931927 | 0.928432403 | 1 | 1.60 | 3 | Gravel | 1 | 3 | 1 | Roads, Tracks, Paths | 2 | 56.94 | 3 | 6 | 1 | 1 |
| 1969 | 137024 | 931927 | 0.901371848 | 1 | 1.50 | 2 | Gravel | 1 | 2 | 1 | Roads, Tracks, Paths | 2 | 47.41 | 3 | 6 | 1 | 1 |
| 1970 | 137034 | 931927 | 1.116223281 | 1 | 1.60 | 3 | Gravel | 1 | 3 | 1 | Roads, Tracks, Paths | 2 | 37.87 | 3 | 6 | 1 | 1 |
| 1971 | 137064 | 931927 | 0.98865119 | 1 | 2.20 | 3 | Rock | 1.5 | 4.5 | 1 | Roads, Tracks, Paths | 2 | 10.06 | 3 | 6 | 1 | 1 |
| 1972 | 137074 | 931927 | 1.052341782 | 1 | 1.70 | 3 | Gravel | 1 | 3 | 1 | Roads, Tracks, Paths | 2 | 8.28 | 4 | 8 | 2 | 2 |
| 1973 | 137084 | 931927 | 1.157968021 | 1 | 1.70 | 3 | Gravel | 1 | 3 | 1 | Roads, Tracks, Paths | 2 | 11.30 | 3 | 6 | 1 | 1 |
| 1974 | 137094 | 931927 | 1.254461728 | 1 | 1.80 | 3 | Gravel | 1 | 3 | 1 | Roads, Tracks, Paths | 2 | 14.31 | 3 | 6 | 1 | 1 |
| 1975 | 137104 | 931927 | 1.278716908 | 1 | 1.70 | 3 | Gravel | 1 | 3 | 1 | Roads, Tracks, Paths | 2 | 17.32 | 3 | 6 | 1 | 1 |
| 1976 | 137004 | 931937 | 0.933407298 | 1 | 1.70 | 3 | Gravel | 1 | 3 | 1 | Roads, Tracks, Paths | 2 | 69.48 | 3 | 6 | 1 | 1 |
| 1977 | 137024 | 931937 | 0.898992995 | 1 | 1.70 | 3 | Gravel | 1 | 3 | 1 | Roads, Tracks, Paths | 2 | 50.47 | 3 | 6 | 1 | 1 |
| 1978 | 137034 | 931937 | 1.13338882 | 1 | 1.90 | 3 | Gravel | 1 | 3 | 1 | Roads, Tracks, Paths | 2 | 41.25 | 3 | 6 | 1 | 1 |
| 1979 | 137044 | 931937 | 1.191445868 | 1 | 1.70 | 3 | Gravel | 1 | 3 | 1 | Roads, Tracks, Paths | 2 | 32.49 | 3 | 6 | 1 | 1 |
| 1980 | 137064 | 931937 | 1.164851205 | 1 | 1.70 | 3 | Gravel | 1 | 3 | 1 | Roads, Tracks, Paths | 2 | 18.79 | 3 | 6 | 1 | 1 |
| 1981 | 137074 | 931937 | 1.175577952 | 1 | 1.60 | 3 | Gravel | 1 | 3 | 1 | Roads, Tracks, Paths | 2 | 17.93 | 3 | 6 | 1 | 1 |
| 1982 | 137084 | 931937 | 1.188474134 | 1 | 1.40 | 2 | Gravel | 1 | 2 | 1 | Roads, Tracks, Paths | 2 | 20.83 | 3 | 6 | 1 | 1 |
| 1983 | 137094 | 931937 | 1.08157176 | 1 | 1.00 | 2 | Gravel | 1 | 2 | 1 | Roads, Tracks, Paths | 2 | 23.84 | 3 | 6 | 1 | 1 |
| 1984 | 137104 | 931937 | 0.973173904 | 1 | 0.90 | 2 | Gravel | 1 | 2 | 1 | Roads, Tracks, Paths | 2 | 26.85 | 3 | 6 | 1 | 1 |
| 1985 | 137014 | 931947 | 0.906927637 | 1 | 2.20 | 3 | Rock | 1.5 | 4.5 | 1 | Roads, Tracks, Paths | 2 | 63.60 | 3 | 6 | 1 | 1 |
| 1986 | 137034 | 931947 | 1.107733207 | 1 | 1.90 | 3 | Gravel | 1 | 3 | 1 | Roads, Tracks, Paths | 2 | 46.41 | 3 | 6 | 1 | 1 |
| 1987 | 137044 | 931947 | 1.179283381 | 1 | 1.80 | 3 | Gravel | 1 | 3 | 1 | Roads, Tracks, Paths | 2 | 38.83 | 3 | 6 | 1 | 1 |
| 1988 | 137064 | 931947 | 1.178691304 | 1 | 1.60 | 3 | Gravel | 1 | 3 | 1 | Roads, Tracks, Paths | 2 | 28.37 | 3 | 6 | 1 | 1 |
| 1989 | 137074 | 931947 | 1.159119471 | 1 | 1.60 | 3 | Gravel | 1 | 3 | 1 | Roads, Tracks, Paths | 2 | 27.81 | 3 | 6 | 1 | 1 |
| 1990 | 137084 | 931947 | 1.175065737 | 1 | 1.40 | 2 | Gravel | 1 | 2 | 1 | Roads, Tracks, Paths | 2 | 30.36 | 3 | 6 | 1 | 1 |
| 1991 | 137094 | 931947 | 1.201902411 | 1 | 0.80 | 2 | Gravel | 1 | 2 | 1 | Roads, Tracks, Paths | 2 | 33.37 | 3 | 6 | 1 | 1 |
| 1992 | 137024 | 931957 | 0.896100804 | 1 | 2.40 | 3 | Gravel | 1 | 3 | 1 | Roads, Tracks, Paths | 2 | 60.42 | 3 | 6 | 1 | 1 |
| 1993 | 137034 | 931957 | 1.093300688 | 1 | 2.30 | 3 | Gravel | 1 | 3 | 1 | Roads, Tracks, Paths | 2 | 52.96 | 3 | 6 | 1 | 1 |
| 1994 | 137044 | 931957 | 1.159409676 | 1 | 2.20 | 3 | Gravel | 1 | 3 | 1 | Roads, Tracks, Paths | 2 | 46.47 | 3 | 6 | 1 | 1 |
| 1995 | 137064 | 931957 | 1.201895256 | 1 | 1.90 | 3 | Gravel | 1 | 3 | 1 | Roads, Tracks, Paths | 2 | 38.17 | 3 | 6 | 1 | 1 |
| 1996 | 137074 | 931957 | 1.188845011 | 1 | 2.00 | 3 | Gravel | 1 | 3 | 1 | Roads, Tracks, Paths | 2 | 37.75 | 3 | 6 | 1 | 1 |
| 1997 | 137084 | 931957 | 1.179324942 | 1 | 1.60 | 3 | Gravel | 1 | 3 | 1 | Roads, Tracks, Paths | 2 | 39.89 | 3 | 6 | 1 | 1 |
| 1998 | 137940 | 932121 | 2.286419977 | 2 | 2.40 | 3 | Rock | 1.5 | 9 | 2 | Roads, Tracks, Paths | 2 | 21.59 | 3 | 6 | 1 | 2 |
| 1999 | 137950 | 932121 | 2.294627181 | 2 | 2.50 | 3 | Gravel | 1 | 6 | 2 | Roads, Tracks, Paths | 2 | 26.23 | 3 | 6 | 1 | 2 |
| 2000 | 137973 | 932121 | 2.385801513 | 2 | 2.30 | 3 | Gravel | 1 | 6 | 2 | Roads, Tracks, Paths | 2 | 36.98 | 3 | 6 | 1 | 2 |
| 2001 | 137983 | 932121 | 2.409938812 | 2 | 2.50 | 3 | Gravel | 1 | 6 | 2 | Roads, Tracks, Paths | 2 | 42.22 | 3 | 6 | 1 | 2 |
| 2002 | 137920 | 932131 | 2.240686273 | 2 | 2.40 | 3 | Gravel | 1 | 6 | 2 | Roads, Tracks, Paths | 2 | 3.46 | 4 | 8 | 2 | 4 |
| 2003 | 137930 | 932131 | 2.269629443 | 2 | 2.50 | 3 | Gravel | 1 | 6 | 2 | Roads, Tracks, Paths | 2 | 8.10 | 4 | 8 | 2 | 4 |
| 2004 | 137940 | 932131 | 2.246102492 | 2 | 2.50 | 3 | Rock | 1.5 | 9 | 2 | Roads, Tracks, Paths | 2 | 12.74 | 3 | 6 | 1 | 2 |
| 2005 | 137950 | 932131 | 2.269630222 | 2 | 2.50 | 3 | Gravel | 1 | 6 | 2 | Roads, Tracks, Paths | 2 | 17.38 | 3 | 6 | 1 | 2 |
| 2006 | 137973 | 932131 | 2.290289082 | 2 | 2.30 | 3 | Gravel | 1 | 6 | 2 | Roads, Tracks, Paths | 2 | 28.27 | 3 | 6 | 1 | 2 |
| 2007 | 137983 | 932131 | 2.290990165 | 2 | 2.60 | 3 | Gravel | 1 | 6 | 2 | Roads, Tracks, Paths | 2 | 34.81 | 3 | 6 | 1 | 2 |
| 2008 | 137993 | 932131 | 2.35658183 | 2 | 2.60 | 3 | Gravel | 1 | 6 | 2 | Roads, Tracks, Paths | 2 | 42.70 | 3 | 6 | 1 | 2 |
| 2009 | 137910 | 932141 | 2.264053596 | 2 | 1.60 | 3 | Gravel | 1 | 6 | 2 | Roads, Tracks, Paths | 2 | 10.03 | 3 | 6 | 1 | 2 |
| 2010 | 137920 | 932141 | 2.249052057 | 2 | 1.00 | 2 | Gravel | 1 | 4 | 1 | Roads, Tracks, Paths | 2 | 5.39 | 4 | 8 | 2 | 2 |
| 2011 | 137930 | 932141 | 2.240691133 | 2 | 2.60 | 3 | Gravel | 1 | 6 | 2 | Roads, Tracks, Paths | 2 | 0.75 | 4 | 8 | 2 | 4 |
| 2012 | 137940 | 932141 | 2.269631876 | 2 | 2.30 | 3 | Gravel | 1 | 6 | 2 | Roads, Tracks, Paths | 2 | 3.89 | 4 | 8 | 2 | 4 |
| 2013 | 137950 | 932141 | 2.246102732 | 2 | 2.20 | 3 | Gravel | 1 | 6 | 2 | Roads, Tracks, Paths | 2 | 8.52 | 4 | 8 | 2 | 4 |
| 2014 | 137973 | 932141 | 2.231145636 | 2 | 2.40 | 3 | Gravel | 1 | 6 | 2 | Roads, Tracks, Paths | 2 | 20.69 | 3 | 6 | 1 | 2 |
| 2015 | 137983 | 932141 | 2.274170384 | 2 | 2.60 | 3 | Gravel | 1 | 6 | 2 | Roads, Tracks, Paths | 2 | 28.99 | 3 | 6 | 1 | 2 |
| 2016 | 137993 | 932141 | 2.241555472 | 2 | 2.50 | 3 | Gravel | 1 | 6 | 2 | Roads, Tracks, Paths | 2 | 38.11 | 3 | 6 | 1 | 2 |
| 2017 | 138003 | 932141 | 2.280673947 | 2 | 2.50 | 3 | Gravel | 1 | 6 | 2 | Roads, Tracks, Paths | 2 | 47.58 | 3 | 6 | 1 | 2 |
| 2018 | 137910 | 932151 | 2.251679528 | 2 | 0.90 | 2 | Gravel | 1 | 4 | 1 | Wind Farm Layout | 3 | 8.60 | 4 | 12 | 2 | 2 |
| 2019 | 137920 | 932151 | 2.264054989 | 2 | 0.90 | 2 | Gravel | 1 | 4 | 1 | Wind Farm Layout | 3 | 13.24 | 3 | 9 | 2 | 2 |
| 2020 | 137930 | 932151 | 2.249052089 | 2 | 1.60 | 3 | Gravel | 1 | 6 | 2 | Roads, Tracks, Paths | 2 | 9.61 | 4 | 8 | 2 | 4 |
| 2021 | 137940 | 932151 | 2.240695111 | 2 | 1.00 | 2 | Gravel | 1 | 4 | 1 | Roads, Tracks, Paths | 2 | 4.97 | 4 | 8 | 2 | 2 |
| 2022 | 137950 | 932151 | 2.269633062 | 2 | 1.60 | 3 | Gravel | 1 | 6 | 2 | Roads, Tracks, Paths | 2 | 0.33 | 4 | 8 | 2 | 4 |
| 2023 | 137973 | 932151 | 2.261378196 | 2 | 2.60 | 3 | Gravel | 1 | 6 | 2 | Roads, Tracks, Paths | 2 | 16.02 | 3 | 6 | 1 | 2 |
| 2024 | 137983 | 932151 | 2.231149227 | 2 | 2.70 | 3 | Gravel | 1 | 6 | 2 | Roads, Tracks, Paths | 2 | 25.86 | 3 | 6 | 1 | 2 |
| 2025 | 137993 | 932151 | 2.274171774 | 2 | 1.70 | 3 | Gravel | 1 | 6 | 2 | Roads, Tracks, Paths | 2 | 35.79 | 3 | 6 | 1 | 2 |
| 2026 | 138003 | 932151 | 2.241562268 | 2 | 3.20 | 3 | Gravel | 1 | 6 | 2 | Roads, Tracks, Paths | 2 | 45.75 | 3 | 6 | 1 | 2 |
| 2027 | 138013 | 932151 | 2.274170567 | 2 | 2.50 | 3 | Gravel | 1 | 6 | 2 | Roads, Tracks, Paths | 2 | 55.72 | 3 | 6 | 1 | 2 |
| 2028 | 137910 | 932161 | 2.264051148 | 2 | 1.70 | 3 | Rock | 1.5 | 9 | 2 | Wind Farm Layout | 3 | 0.25 | 4 | 12 | 2 | 4 |
| 2029 | 137920 | 932161 | 2.251677342 | 2 | 1.30 | 2 | Gravel | 1 | 4 | 1 | Wind Farm Layout | 3 | 4.39 | 4 | 12 | 2 | 2 |
| 2030 | 137930 | 932161 | 2.264052938 | 2 | 1.40 | 2 | Gravel | 1 | 4 | 1 | Wind Farm Layout | 3 | 9.03 | 4 | 12 | 2 | 2 |
| 2031 | 137940 | 932161 | 2.249052518 | 2 | 1.50 | 2 | Gravel | 1 | 4 | 1 | Roads, Tracks, Paths | 2 | 11.81 | 3 | 6 | 1 | 1 |
| 2032 | 137950 | 932161 | 2.240694191 | 2 | 1.00 | 2 | Gravel | 1 | 4 | 1 | Roads, Tracks, Paths | 2 | 2.96 | 4 | 8 | 2 | 2 |

# 3242 - Stornoway Wind Farm - PSRA - Tabulated Peat Probe Data

| ID | X | Y | SLOPE | Slope Co-efficient | PEAT DEPTH | Peat Co-efficient | Gen Substrate | Substrate Co-eff. | Risk Rating Coefficient | Risk Rating Normalisation | Receptor | Receptor Co-eff. | Distance | Receptor Dist Co-eff. | Impact Rating | Impact Rating Normalisation | Hazard Ranking |
|---|---|---|---|---|---|---|---|---|---|---|---|---|---|---|---|---|---|
| 2033 | 137973 | 932161 | 2.253983598 | 2 | 2.40 | 3 | Gravel | 1 | 6 | 2 | Roads, Tracks, Paths | 2 | 16.89 | 3 | 6 | 1 | 2 |
| 2034 | 137983 | 932161 | 2.261372909 | 2 | 2.60 | 3 | Gravel | 1 | 6 | 2 | Roads, Tracks, Paths | 2 | 26.41 | 3 | 6 | 1 | 2 |
| 2035 | 137993 | 932161 | 2.231148218 | 2 | 2.60 | 3 | Gravel | 1 | 6 | 2 | Roads, Tracks, Paths | 2 | 36.18 | 3 | 6 | 1 | 2 |
| 2036 | 138003 | 932161 | 2.274171869 | 2 | 2.60 | 3 | Gravel | 1 | 6 | 2 | Roads, Tracks, Paths | 2 | 46.06 | 3 | 6 | 1 | 2 |
| 2037 | 138013 | 932161 | 2.241111022 | 2 | 2.50 | 3 | Gravel | 1 | 6 | 2 | Roads, Tracks, Paths | 2 | 55.97 | 3 | 6 | 1 | 2 |
| 2038 | 137911 | 932181 | 2.268847956 | 2 | 1.30 | 2 | Gravel | 1 | 4 | 1 | Roads, Tracks, Paths | 2 | 15.27 | 3 | 6 | 1 | 1 |
| 2039 | 137921 | 932181 | 2.231250095 | 2 | 1.30 | 2 | Gravel | 1 | 4 | 1 | Roads, Tracks, Paths | 2 | 10.63 | 3 | 6 | 1 | 1 |
| 2040 | 137931 | 932181 | 2.266092661 | 2 | 2.00 | 3 | Gravel | 1 | 6 | 2 | Roads, Tracks, Paths | 2 | 5.99 | 4 | 8 | 2 | 4 |
| 2041 | 137941 | 932181 | 2.249635577 | 2 | 2.00 | 3 | Gravel | 1 | 6 | 2 | Roads, Tracks, Paths | 2 | 1.35 | 4 | 8 | 2 | 4 |
| 2042 | 137951 | 932181 | 2.266093587 | 2 | 2.50 | 3 | Gravel | 1 | 6 | 2 | Roads, Tracks, Paths | 2 | 6.68 | 4 | 8 | 2 | 4 |
| 2043 | 137973 | 932181 | 2.253302149 | 2 | 2.40 | 3 | Gravel | 1 | 6 | 2 | Roads, Tracks, Paths | 2 | 27.02 | 3 | 6 | 1 | 2 |
| 2044 | 137983 | 932181 | 2.259014801 | 2 | 2.60 | 3 | Gravel | 1 | 6 | 2 | Roads, Tracks, Paths | 2 | 35.87 | 3 | 6 | 1 | 2 |
| 2045 | 137993 | 932181 | 2.174669302 | 2 | 2.50 | 3 | Gravel | 1 | 6 | 2 | Roads, Tracks, Paths | 2 | 44.72 | 3 | 6 | 1 | 2 |
| 2046 | 138003 | 932181 | 2.112660369 | 2 | 2.40 | 3 | Rock | 1.5 | 9 | 2 | Roads, Tracks, Paths | 2 | 53.57 | 3 | 6 | 1 | 2 |
| 2047 | 138013 | 932181 | 2.104681363 | 2 | 2.40 | 3 | Gravel | 1 | 6 | 2 | Roads, Tracks, Paths | 2 | 62.46 | 3 | 6 | 1 | 2 |
| 2048 | 137911 | 932191 | 2.246880609 | 2 | 1.60 | 3 | Gravel | 1 | 6 | 2 | Roads, Tracks, Paths | 2 | 24.12 | 3 | 6 | 1 | 2 |
| 2049 | 137921 | 932191 | 2.268850334 | 2 | 2.50 | 3 | Gravel | 1 | 6 | 2 | Roads, Tracks, Paths | 2 | 19.48 | 3 | 6 | 1 | 2 |
| 2050 | 137931 | 932191 | 2.231258637 | 2 | 1.30 | 2 | Gravel | 1 | 4 | 1 | Roads, Tracks, Paths | 2 | 14.85 | 3 | 6 | 1 | 1 |
| 2051 | 137941 | 932191 | 2.266094902 | 2 | 1.00 | 2 | Gravel | 1 | 4 | 1 | Roads, Tracks, Paths | 2 | 10.50 | 3 | 6 | 1 | 1 |
| 2052 | 137973 | 932191 | 2.177765281 | 2 | 2.40 | 3 | Gravel | 1 | 6 | 2 | Roads, Tracks, Paths | 2 | 31.67 | 3 | 6 | 1 | 2 |
| 2053 | 137983 | 932191 | 2.118232008 | 2 | 2.30 | 3 | Gravel | 1 | 6 | 2 | Roads, Tracks, Paths | 2 | 40.52 | 3 | 6 | 1 | 2 |
| 2054 | 137993 | 932191 | 2.124934205 | 2 | 2.40 | 3 | Gravel | 1 | 6 | 2 | Roads, Tracks, Paths | 2 | 49.37 | 3 | 6 | 1 | 2 |
| 2055 | 138003 | 932191 | 2.133075327 | 2 | 2.40 | 3 | Gravel | 1 | 6 | 2 | Roads, Tracks, Paths | 2 | 58.22 | 3 | 6 | 1 | 2 |
| 2056 | 138013 | 932191 | 2.13975009 | 2 | 2.10 | 3 | Gravel | 1 | 6 | 2 | Roads, Tracks, Paths | 2 | 67.07 | 3 | 6 | 1 | 2 |
| 2057 | 137911 | 932201 | 2.268852232 | 2 | 1.70 | 3 | Gravel | 1 | 6 | 2 | Wind Farm Layout | 3 | 23.62 | 3 | 9 | 2 | 4 |
| 2058 | 137921 | 932201 | 2.24688228 | 2 | 1.70 | 3 | Gravel | 1 | 6 | 2 | Roads, Tracks, Paths | 2 | 28.34 | 3 | 6 | 1 | 2 |
| 2059 | 137931 | 932201 | 2.268850224 | 2 | 1.80 | 3 | Gravel | 1 | 6 | 2 | Roads, Tracks, Paths | 2 | 23.70 | 3 | 6 | 1 | 2 |
| 2060 | 137941 | 932201 | 2.231254829 | 2 | 0.90 | 2 | Gravel | 1 | 4 | 1 | Roads, Tracks, Paths | 2 | 20.34 | 3 | 6 | 1 | 1 |
| 2061 | 137951 | 932201 | 2.240452712 | 2 | 1.30 | 2 | Gravel | 1 | 4 | 1 | Roads, Tracks, Paths | 2 | 21.51 | 3 | 6 | 1 | 1 |
| 2062 | 137973 | 932201 | 2.137351116 | 2 | 2.00 | 3 | Gravel | 1 | 6 | 2 | Roads, Tracks, Paths | 2 | 36.52 | 3 | 6 | 1 | 2 |
| 2063 | 137983 | 932201 | 2.138093403 | 2 | 2.10 | 3 | Gravel | 1 | 6 | 2 | Roads, Tracks, Paths | 2 | 45.14 | 3 | 6 | 1 | 2 |
| 2064 | 137993 | 932201 | 2.139752355 | 2 | 2.10 | 3 | Gravel | 1 | 6 | 2 | Roads, Tracks, Paths | 2 | 54.02 | 3 | 6 | 1 | 2 |
| 2065 | 138003 | 932201 | 2.139748368 | 2 | 1.80 | 3 | Gravel | 1 | 6 | 2 | Roads, Tracks, Paths | 2 | 62.87 | 3 | 6 | 1 | 2 |
| 2066 | 138013 | 932201 | 2.143303428 | 2 | 1.90 | 3 | Gravel | 1 | 6 | 2 | Roads, Tracks, Paths | 2 | 71.72 | 3 | 6 | 1 | 2 |
| 2067 | 137921 | 932211 | 2.268849683 | 2 | 1.70 | 3 | Gravel | 1 | 6 | 2 | Wind Farm Layout | 3 | 20.96 | 3 | 9 | 2 | 4 |
| 2068 | 137931 | 932211 | 2.241821018 | 2 | 1.80 | 3 | Gravel | 1 | 6 | 2 | Wind Farm Layout | 3 | 26.58 | 3 | 9 | 2 | 4 |
| 2069 | 137941 | 932211 | 2.213679355 | 2 | 1.90 | 3 | Gravel | 1 | 6 | 2 | Roads, Tracks, Paths | 2 | 30.28 | 3 | 6 | 1 | 2 |
| 2070 | 137951 | 932211 | 2.148188359 | 2 | 2.50 | 3 | Gravel | 1 | 6 | 2 | Roads, Tracks, Paths | 2 | 31.08 | 3 | 6 | 1 | 2 |
| 2071 | 137973 | 932211 | 2.139750891 | 2 | 1.60 | 3 | Gravel | 1 | 6 | 2 | Roads, Tracks, Paths | 2 | 42.94 | 3 | 6 | 1 | 2 |
| 2072 | 137983 | 932211 | 2.139752626 | 2 | 0.80 | 2 | Gravel | 1 | 4 | 1 | Roads, Tracks, Paths | 2 | 50.47 | 3 | 6 | 1 | 1 |
| 2073 | 137993 | 932211 | 2.127619754 | 2 | 0.90 | 2 | Gravel | 1 | 4 | 1 | Roads, Tracks, Paths | 2 | 58.75 | 3 | 6 | 1 | 1 |
| 2074 | 138003 | 932211 | 2.100877552 | 2 | 2.10 | 3 | Rock | 1.5 | 9 | 2 | Wind Farm Layout | 3 | 67.16 | 3 | 9 | 2 | 4 |
| 2075 | 137931 | 932221 | 2.171003185 | 2 | 1.50 | 2 | Rock | 1.5 | 6 | 2 | Wind Farm Layout | 3 | 18.31 | 3 | 9 | 2 | 4 |
| 2076 | 137941 | 932221 | 2.140742709 | 2 | 1.70 | 3 | Gravel | 1 | 6 | 2 | Wind Farm Layout | 3 | 23.92 | 3 | 9 | 2 | 4 |
| 2077 | 137951 | 932221 | 2.139751314 | 2 | 2.00 | 3 | Rock | 1.5 | 9 | 2 | Wind Farm Layout | 3 | 29.54 | 3 | 9 | 2 | 4 |
| 2078 | 137973 | 932221 | 2.097062081 | 2 | 1.90 | 3 | Gravel | 1 | 6 | 2 | Wind Farm Layout | 3 | 42.05 | 3 | 9 | 2 | 4 |
| 2079 | 137983 | 932221 | 2.09273875 | 2 | 1.80 | 3 | Gravel | 1 | 6 | 2 | Wind Farm Layout | 3 | 47.66 | 3 | 9 | 2 | 4 |
| 2080 | 137993 | 932221 | 2.104674328 | 2 | 1.70 | 3 | Gravel | 1 | 6 | 2 | Wind Farm Layout | 3 | 53.28 | 3 | 9 | 2 | 4 |
| 2081 | 136815 | 932280 | 2.399927459 | 2 | 0.70 | 2 | Gravel | 1 | 4 | 1 | Water Feature Minor | 6 | 46.84 | 3 | 18 | 3 | 3 |
| 2082 | 136825 | 932280 | 2.541442503 | 2 | 0.20 | 1 | Gravel | 1 | 2 | 1 | Water Feature Minor | 6 | 56.59 | 3 | 18 | 3 | 3 |
| 2083 | 136848 | 932279 | 2.541458497 | 2 | 0.20 | 1 | Gravel | 1 | 2 | 1 | Roads, Tracks, Paths | 2 | 49.34 | 3 | 6 | 1 | 1 |
| 2084 | 136858 | 932279 | 2.535348613 | 2 | 0.70 | 2 | Gravel | 1 | 4 | 1 | Roads, Tracks, Paths | 2 | 48.30 | 3 | 6 | 1 | 1 |
| 2085 | 136795 | 932290 | 3.044420134 | 2 | 0.30 | 1 | Gravel | 1 | 2 | 1 | Water Feature Minor | 6 | 31.25 | 3 | 18 | 3 | 3 |
| 2086 | 136805 | 932290 | 1.19309548 | 1 | 0.80 | 2 | Gravel | 1 | 2 | 1 | Water Feature Minor | 6 | 40.09 | 3 | 18 | 3 | 3 |
| 2087 | 136815 | 932290 | 1.200067161 | 1 | 0.30 | 1 | Rock | 1.5 | 1.5 | 1 | Water Feature Minor | 6 | 49.37 | 3 | 18 | 3 | 3 |
| 2088 | 136825 | 932290 | 1.208587525 | 1 | 0.10 | 1 | Rock | 1.5 | 1.5 | 1 | Roads, Tracks, Paths | 2 | 49.78 | 3 | 6 | 1 | 1 |
| 2089 | 136848 | 932289 | 1.369696197 | 1 | 1.70 | 3 | Gravel | 1 | 3 | 1 | Roads, Tracks, Paths | 2 | 39.61 | 3 | 6 | 1 | 1 |
| 2090 | 136858 | 932289 | 1.386851315 | 1 | 1.50 | 2 | Gravel | 1 | 2 | 1 | Roads, Tracks, Paths | 2 | 38.30 | 3 | 6 | 1 | 1 |
| 2091 | 136868 | 932289 | 1.376914704 | 1 | 1.50 | 2 | Gravel | 1 | 2 | 1 | Roads, Tracks, Paths | 2 | 39.56 | 3 | 6 | 1 | 1 |
| 2092 | 136785 | 932300 | 3.132752371 | 2 | 0.90 | 2 | Gravel | 1 | 4 | 1 | Water Feature Minor | 6 | 27.77 | 3 | 18 | 3 | 3 |
| 2093 | 136795 | 932300 | 2.428593114 | 2 | 0.70 | 2 | Gravel | 1 | 4 | 1 | Water Feature Minor | 6 | 36.61 | 3 | 18 | 3 | 3 |
| 2094 | 136805 | 932300 | 0.880301516 | 1 | 0.20 | 1 | Rock | 1.5 | 1.5 | 1 | Water Feature Minor | 6 | 45.05 | 3 | 18 | 3 | 3 |
| 2095 | 136815 | 932300 | 0.860581013 | 1 | 0.40 | 1 | Gravel | 1 | 1 | 1 | Roads, Tracks, Paths | 2 | 48.63 | 3 | 6 | 1 | 1 |
| 2096 | 136825 | 932300 | 0.859858394 | 1 | 0.10 | 1 | Rock | 1.5 | 1.5 | 1 | Roads, Tracks, Paths | 2 | 42.18 | 3 | 6 | 1 | 1 |
| 2097 | 136848 | 932299 | 0.876534909 | 1 | 1.20 | 2 | Gravel | 1 | 2 | 1 | Roads, Tracks, Paths | 2 | 30.05 | 3 | 6 | 1 | 1 |
| 2098 | 136858 | 932299 | 0.859844421 | 1 | 1.60 | 3 | Gravel | 1 | 3 | 1 | Roads, Tracks, Paths | 2 | 28.30 | 3 | 6 | 1 | 1 |
| 2099 | 136868 | 932299 | 0.86613947 | 1 | 1.60 | 3 | Gravel | 1 | 3 | 1 | Roads, Tracks, Paths | 2 | 29.98 | 3 | 6 | 1 | 1 |
| 2100 | 136878 | 932299 | 0.874998558 | 1 | 1.70 | 3 | Gravel | 1 | 3 | 1 | Roads, Tracks, Paths | 2 | 34.59 | 3 | 6 | 1 | 1 |
| 2101 | 136785 | 932310 | 3.101762878 | 2 | 0.80 | 2 | Gravel | 1 | 4 | 1 | Water Feature Minor | 6 | 31.79 | 3 | 18 | 3 | 3 |
| 2102 | 136795 | 932310 | 2.274257698 | 2 | 0.50 | 1 | Gravel | 1 | 2 | 1 | Water Feature Minor | 6 | 40.92 | 3 | 18 | 3 | 3 |
| 2103 | 136805 | 932310 | 0.878765097 | 1 | 0.60 | 2 | Gravel | 1 | 2 | 1 | Roads, Tracks, Paths | 2 | 47.44 | 3 | 6 | 1 | 1 |
| 2104 | 136815 | 932310 | 0.868522923 | 1 | 0.00 | 1 | Rock | 1.5 | 1.5 | 1 | Roads, Tracks, Paths | 2 | 40.99 | 3 | 6 | 1 | 1 |
| 2105 | 136825 | 932310 | 0.859858394 | 1 | 0.00 | 1 | Rock | 1.5 | 1.5 | 1 | Roads, Tracks, Paths | 2 | 34.54 | 3 | 6 | 1 | 1 |
| 2106 | 136848 | 932309 | 0.859820664 | 1 | 0.90 | 2 | Gravel | 1 | 2 | 1 | Roads, Tracks, Paths | 2 | 20.91 | 3 | 6 | 1 | 1 |
| 2107 | 136858 | 932309 | 0.870308871 | 1 | 1.50 | 2 | Gravel | 1 | 2 | 1 | Roads, Tracks, Paths | 2 | 18.31 | 3 | 6 | 1 | 1 |
| 2108 | 136868 | 932309 | 0.85393356 | 1 | 1.60 | 3 | Gravel | 1 | 3 | 1 | Roads, Tracks, Paths | 2 | 20.81 | 3 | 6 | 1 | 1 |
| 2109 | 136878 | 932309 | 0.768418319 | 1 | 1.80 | 3 | Gravel | 1 | 3 | 1 | Roads, Tracks, Paths | 2 | 27.03 | 3 | 6 | 1 | 1 |
| 2110 | 136888 | 932309 | 0.606471195 | 1 | 1.70 | 3 | Gravel | 1 | 3 | 1 | Roads, Tracks, Paths | 2 | 34.64 | 3 | 6 | 1 | 1 |
| 2111 | 136785 | 932320 | 3.105355874 | 2 | 1.30 | 2 | Rock | 1.5 | 6 | 2 | Water Feature Minor | 6 | 37.28 | 3 | 18 | 3 | 6 |
| 2112 | 136795 | 932320 | 2.10364592 | 2 | 1.10 | 2 | Gravel | 1 | 4 | 1 | Water Feature Minor | 6 | 45.39 | 3 | 18 | 3 | 3 |
| 2113 | 136805 | 932320 | 0.859858394 | 1 | 1.00 | 2 | Gravel | 1 | 2 | 1 | Roads, Tracks, Paths | 2 | 40.23 | 3 | 6 | 1 | 1 |
| 2114 | 136815 | 932320 | 0.872991793 | 1 | 0.20 | 1 | Gravel | 1 | 1 | 1 | Roads, Tracks, Paths | 2 | 33.36 | 3 | 6 | 1 | 1 |
| 2115 | 136825 | 932320 | 0.873010348 | 1 | 0.30 | 1 | Gravel | 1 | 1 | 1 | Roads, Tracks, Paths | 2 | 26.91 | 3 | 6 | 1 | 1 |
| 2116 | 136848 | 932319 | 0.858707106 | 1 | 1.30 | 2 | Gravel | 1 | 2 | 1 | Roads, Tracks, Paths | 2 | 12.89 | 3 | 6 | 1 | 1 |
| 2117 | 136858 | 932319 | 0.805732104 | 1 | 1.40 | 2 | Gravel | 1 | 2 | 1 | Roads, Tracks, Paths | 2 | 8.31 | 4 | 8 | 2 | 2 |
| 2118 | 136868 | 932319 | 0.66605374 | 1 | 1.50 | 2 | Gravel | 1 | 2 | 1 | Roads, Tracks, Paths | 2 | 12.92 | 3 | 6 | 1 | 1 |
| 2119 | 136878 | 932319 | 0.571745498 | 1 | 1.70 | 3 | Gravel | 1 | 3 | 1 | Roads, Tracks, Paths | 2 | 20.55 | 3 | 6 | 1 | 1 |
| 2120 | 136888 | 932319 | 0.569057441 | 1 | 1.70 | 3 | Gravel | 1 | 3 | 1 | Roads, Tracks, Paths | 2 | 28.18 | 3 | 6 | 1 | 1 |
| 2121 | 136786 | 932340 | 3.167374829 | 2 | 0.20 | 1 | Rock | 1.5 | 3 | 1 | Water Feature Minor | 6 | 30.78 | 3 | 18 | 3 | 3 |
| 2122 | 136796 | 932340 | 1.658983366 | 1 | 0.10 | 1 | Rock | 1.5 | 1.5 | 1 | Water Feature Minor | 6 | 38.47 | 3 | 18 | 3 | 3 |
| 2123 | 136806 | 932340 | 0.863460514 | 1 | 0.30 | 1 | Gravel | 1 | 1 | 1 | Roads, Tracks, Paths | 2 | 30.36 | 3 | 6 | 1 | 1 |
| 2124 | 136816 | 932340 | 0.854402043 | 1 | 0.90 | 2 | Gravel | 1 | 2 | 1 | Roads, Tracks, Paths | 2 | 20.72 | 3 | 6 | 1 | 1 |
| 2125 | 136826 | 932340 | 0.773435616 | 1 | 0.60 | 2 | Gravel | 1 | 2 | 1 | Roads, Tracks, Paths | 2 | 11.70 | 3 | 6 | 1 | 1 |
| 2126 | 136848 | 932340 | 0.563842226 | 1 | 1.40 | 2 | Gravel | 1 | 2 | 1 | Roads, Tracks, Paths | 2 | 2.77 | 4 | 8 | 2 | 2 |
| 2127 | 136858 | 932340 | 0.558490706 | 1 | 0.60 | 2 | Gravel | 1 | 2 | 1 | Wind Farm Layout | 3 | 5.43 | 4 | 12 | 2 | 2 |
| 2128 | 136868 | 932340 | 0.550780054 | 1 | 1.40 | 2 | Gravel | 1 | 2 | 1 | Roads, Tracks, Paths | 2 | 0.34 | 4 | 8 | 2 | 2 |
| 2129 | 136878 | 932340 | 0.860232466 | 1 | 1.50 | 2 | Gravel | 1 | 2 | 1 | Roads, Tracks, Paths | 2 | 7.28 | 4 | 8 | 2 | 2 |
| 2130 | 136888 | 932340 | 0.889158981 | 1 | 1.80 | 3 | Gravel | 1 | 3 | 1 | Roads, Tracks, Paths | 2 | 14.91 | 3 | 6 | 1 | 1 |
| 2131 | 136786 | 932350 | 3.61147309 | 2 | 0.10 | 1 | Rock | 1.5 | 3 | 1 | Water Feature Minor | 6 | 24.47 | 3 | 18 | 3 | 3 |
| 2132 | 136796 | 932350 | 1.522237539 | 1 | 0.20 | 1 | Rock | 1.5 | 1.5 | 1 | Water Feature Minor | 6 | 33.16 | 3 | 18 | 3 | 3 |
| 2133 | 136806 | 932350 | 0.8127576 | 1 | 1.40 | 2 | Gravel | 1 | 2 | 1 | Roads, Tracks, Paths | 2 | 29.81 | 3 | 6 | 1 | 1 |
| 2134 | 136816 | 932350 | 0.68308849 | 1 | 1.40 | 2 | Gravel | 1 | 2 | 1 | Roads, Tracks, Paths | 2 | 19.91 | 3 | 6 | 1 | 1 |
| 2135 | 136826 | 932350 | 0.594285691 | 1 | 1.60 | 3 | Gravel | 1 | 3 | 1 | Roads, Tracks, Paths | 2 | 10.20 | 3 | 6 | 1 | 1 |
| 2136 | 136848 | 932350 | 0.568547613 | 1 | 1.40 | 2 | Gravel | 1 | 2 | 1 | Roads, Tracks, Paths | 2 | 7.93 | 4 | 8 | 2 | 2 |
| 2137 | 136858 | 932350 | 0.575911233 | 1 | 1.60 | 3 | Gravel | 1 | 3 | 1 | Wind Farm Layout | 3 | 11.90 | 3 | 9 | 2 | 2 |
| 2138 | 136868 | 932350 | 0.832624722 | 1 | 1.70 | 3 | Gravel | 1 | 3 | 1 | Wind Farm Layout | 3 | 4.28 | 4 | 12 | 2 | 2 |
| 2139 | 136878 | 932350 | 0.874342212 | 1 | 1.70 | 3 | Gravel | 1 | 3 | 1 | Roads, Tracks, Paths | 2 | 0.82 | 4 | 8 | 2 | 2 |
| 2140 | 136888 | 932350 | 0.866966966 | 1 | 1.70 | 3 | Rock | 1.5 | 4.5 | 1 | Roads, Tracks, Paths | 2 | 8.45 | 4 | 8 | 2 | 2 |
| 2141 | 136786 | 932360 | 5.590144243 | 4 | 0.90 | 2 | Gravel | 1 | 8 | 2 | Water Feature Minor | 6 | 19.75 | 3 | 18 | 3 | 6 |
| 2142 | 136796 | 932360 | 1.742508791 | 1 | 1.70 | 3 | Gravel | 1 | 3 | 1 | Water Feature Minor | 6 | 28.69 | 3 | 18 | 3 | 3 |
| 2143 | 136806 | 932360 | 0.610094545 | 1 | 1.60 | 3 | Gravel | 1 | 3 | 1 | Roads, Tracks, Paths | 2 | 32.49 | 3 | 6 | 1 | 1 |
| 2144 | 136816 | 932360 | 0.568957353 | 1 | 1.60 | 3 | Gravel | 1 | 3 | 1 | Roads, Tracks, Paths | 2 | 23.73 | 3 | 6 | 1 | 1 |
| 2145 | 136826 | 932360 | 0.57020473 | 1 | 1.60 | 3 | Gravel | 1 | 3 | 1 | Roads, Tracks, Paths | 2 | 15.98 | 3 | 6 | 1 | 1 |
| 2146 | 136848 | 932360 | 0.575002799 | 1 | 2.40 | 3 | Gravel | 1 | 3 | 1 | Roads, Tracks, Paths | 2 | 1.47 | 4 | 8 | 2 | 2 |
| 2147 | 136858 | 932360 | 0.831464729 | 1 | 2.70 | 3 | Rock | 1.5 | 4.5 | 1 | Roads, Tracks, Paths | 2 | 9.10 | 4 | 8 | 2 | 2 |
| 2148 | 136868 | 932360 | 0.86698066 | 1 | 2.80 | 3 | Rock | 1.5 | 4.5 | 1 | Wind Farm Layout | 3 | 10.75 | 3 | 9 | 2 | 2 |
| 2149 | 136878 | 932360 | 0.864596117 | 1 | 3.00 | 3 | Gravel | 1 | 3 | 1 | Wind Farm Layout | 3 | 3.13 | 4 | 12 | 2 | 2 |
| 2150 | 136888 | 932360 | 0.815454975 | 1 | 2.50 | 3 | Gravel | 1 | 3 | 1 | Roads, Tracks, Paths | 2 | 1.99 | 4 | 8 | 2 | 2 |
| 2151 | 136796 | 932370 | 3.206180351 | 2 | 1.50 | 2 | Gravel | 1 | 4 | 1 | Water Feature Minor | 6 | 24.81 | 3 | 18 | 3 | 3 |
| 2152 | 136806 | 932370 | 0.567296421 | 1 | 1.40 | 2 | Gravel | 1 | 2 | 1 | Water Feature Minor | 6 | 34.59 | 3 | 18 | 3 | 3 |
| 2153 | 136816 | 932370 | 0.574092689 | 1 | 1.60 | 3 | Rock | 1.5 | 4.5 | 1 | Roads, Tracks, Paths | 2 | 30.06 | 3 | 6 | 1 | 1 |
| 2154 | 136826 | 932370 | 0.573378992 | 1 | 1.70 | 3 | Gravel | 1 | 3 | 1 | Roads, Tracks, Paths | 2 | 22.44 | 3 | 6 | 1 | 1 |
| 2155 | 136848 | 932370 | 0.831471869 | 1 | 2.80 | 3 | Gravel | 1 | 3 | 1 | Roads, Tracks, Paths | 2 | 4.99 | 4 | 8 | 2 | 2 |
| 2156 | 136858 | 932370 | 0.834048187 | 1 | 2.60 | 3 | Rock | 1.5 | 4.5 | 1 | Roads, Tracks, Paths | 2 | 2.64 | 4 | 8 | 2 | 2 |
| 2157 | 136868 | 932370 | 0.798850202 | 1 | 3.00 | 3 | Rock | 1.5 | 4.5 | 1 | Roads, Tracks, Paths | 2 | 10.26 | 3 | 6 | 1 | 1 |
| 2158 | 136878 | 932370 | 0.857334438 | 1 | 2.90 | 3 | Rock | 1.5 | 4.5 | 1 | Wind Farm Layout | 3 | 9.60 | 4 | 12 | 2 | 2 |
| 2159 | 136806 | 932380 | 2.045311906 | 2 | 0.80 | 2 | Gravel | 1 | 4 | 1 | Water Feature Minor | 6 | 34.30 | 3 | 18 | 3 | 3 |

# 3242 - Stornoway Wind Farm - PSRA - Tabulated Peat Probe Data

| ID | X | Y | SLOPE | Slope Co-efficient | PEAT DEPTH | Peat Co-efficient | Gen Substrate | Substrate Co-eff. | Risk Rating Coefficient | Risk Rating Normalisation | Receptor | Receptor Co-eff. | Distance | Receptor Dist Co-eff. | Impact Rating | Impact Rating Normalisation | Hazard Ranking |
|---|---|---|---|---|---|---|---|---|---|---|---|---|---|---|---|---|---|
| 2160 | 136816 | 932380 | 0.502118098 | 1 | 0.60 | 2 | Gravel | 1 | 2 | 1 | Roads, Tracks, Paths | 2 | 36.52 | 3 | 6 | 1 | 1 |
| 2161 | 136826 | 932380 | 0.531141942 | 1 | 1.60 | 3 | Gravel | 1 | 3 | 1 | Roads, Tracks, Paths | 2 | 28.90 | 3 | 6 | 1 | 1 |
| 2162 | 136848 | 932380 | 0.800460051 | 1 | 2.40 | 3 | Gravel | 1 | 3 | 1 | Roads, Tracks, Paths | 2 | 11.45 | 3 | 6 | 1 | 1 |
| 2163 | 136858 | 932380 | 0.907320986 | 1 | 2.60 | 3 | Rock | 1.5 | 4.5 | 1 | Roads, Tracks, Paths | 2 | 3.83 | 4 | 8 | 2 | 2 |
| 2164 | 136868 | 932380 | 1.042960483 | 1 | 2.60 | 3 | Gravel | 1 | 3 | 1 | Roads, Tracks, Paths | 2 | 3.80 | 4 | 8 | 2 | 2 |
| 2165 | 137176 | 933046 | 6.217402283 | 4 | 0.40 | 1 | Gravel | 1 | 4 | 1 | Roads, Tracks, Paths | 2 | 61.75 | 3 | 6 | 1 | 1 |
| 2166 | 137186 | 933046 | 6.766884577 | 4 | 0.60 | 2 | Gravel | 1 | 8 | 2 | Roads, Tracks, Paths | 2 | 56.05 | 3 | 6 | 1 | 2 |
| 2167 | 137208 | 933046 | 7.488239702 | 4 | 0.90 | 2 | Rock | 1.5 | 12 | 2 | Roads, Tracks, Paths | 2 | 48.56 | 3 | 6 | 1 | 2 |
| 2168 | 137218 | 933046 | 7.495714199 | 4 | 0.70 | 2 | Gravel | 1 | 8 | 2 | Roads, Tracks, Paths | 2 | 48.25 | 3 | 6 | 1 | 2 |
| 2169 | 137166 | 932947 | 1.003195511 | 1 | 3.20 | 3 | Gravel | 1 | 3 | 1 | Roads, Tracks, Paths | 2 | 40.46 | 3 | 6 | 1 | 1 |
| 2170 | 137176 | 932947 | 0.988164497 | 1 | 3.20 | 3 | Gravel | 1 | 3 | 1 | Roads, Tracks, Paths | 2 | 33.72 | 3 | 6 | 1 | 1 |
| 2171 | 137186 | 932947 | 2.680720125 | 2 | 3.40 | 3 | Gravel | 1 | 6 | 2 | Roads, Tracks, Paths | 2 | 27.01 | 3 | 6 | 1 | 2 |
| 2172 | 137207 | 932947 | 6.679811023 | 4 | 3.40 | 3 | Gravel | 1 | 12 | 2 | Roads, Tracks, Paths | 2 | 12.95 | 3 | 6 | 1 | 2 |
| 2173 | 137217 | 932947 | 5.096157934 | 4 | 2.90 | 3 | Gravel | 1 | 12 | 2 | Roads, Tracks, Paths | 2 | 6.24 | 4 | 8 | 2 | 4 |
| 2174 | 137227 | 932947 | 1.970419078 | 1 | 3.20 | 3 | Gravel | 1 | 3 | 1 | Roads, Tracks, Paths | 2 | 0.47 | 4 | 8 | 2 | 2 |
| 2175 | 137156 | 932957 | 1.012121216 | 1 | 3.40 | 3 | Gravel | 1 | 3 | 1 | Roads, Tracks, Paths | 2 | 42.75 | 3 | 6 | 1 | 1 |
| 2176 | 137166 | 932957 | 0.990821478 | 1 | 3.10 | 3 | Rock | 1.5 | 4.5 | 1 | Roads, Tracks, Paths | 2 | 34.06 | 3 | 6 | 1 | 1 |
| 2177 | 137176 | 932957 | 2.07009205 | 2 | 3.50 | 3 | Gravel | 1 | 6 | 2 | Roads, Tracks, Paths | 2 | 26.33 | 3 | 6 | 1 | 2 |
| 2178 | 137186 | 932957 | 7.372536527 | 4 | 3.10 | 3 | Gravel | 1 | 12 | 2 | Roads, Tracks, Paths | 2 | 19.60 | 3 | 6 | 1 | 2 |
| 2179 | 137207 | 932957 | 7.139445706 | 4 | 3.40 | 3 | Gravel | 1 | 12 | 2 | Roads, Tracks, Paths | 2 | 5.54 | 4 | 8 | 2 | 4 |
| 2180 | 137217 | 932957 | 6.398579203 | 4 | 3.40 | 3 | Gravel | 1 | 12 | 2 | Roads, Tracks, Paths | 2 | 1.17 | 4 | 8 | 2 | 4 |
| 2181 | 137227 | 932957 | 3.281641736 | 2 | 3.10 | 3 | Gravel | 1 | 6 | 2 | Wind Farm Layout | 3 | 5.39 | 4 | 12 | 2 | 4 |
| 2182 | 137237 | 932957 | 1.658327578 | 1 | 3.50 | 3 | Gravel | 1 | 3 | 1 | Wind Farm Layout | 3 | 12.10 | 3 | 9 | 2 | 2 |
| 2183 | 137146 | 932967 | 1.020263443 | 1 | 2.50 | 3 | Gravel | 1 | 3 | 1 | Roads, Tracks, Paths | 2 | 49.16 | 3 | 6 | 1 | 1 |
| 2184 | 137156 | 932967 | 0.988886912 | 1 | 0.80 | 2 | Gravel | 1 | 2 | 1 | Roads, Tracks, Paths | 2 | 39.37 | 3 | 6 | 1 | 1 |
| 2185 | 137166 | 932967 | 1.556364335 | 1 | 2.60 | 3 | Rock | 1.5 | 4.5 | 1 | Roads, Tracks, Paths | 2 | 29.72 | 3 | 6 | 1 | 1 |
| 2186 | 137176 | 932967 | 6.852572028 | 4 | 2.50 | 3 | Gravel | 1 | 12 | 2 | Roads, Tracks, Paths | 2 | 20.40 | 3 | 6 | 1 | 2 |
| 2187 | 137186 | 932967 | 7.987592387 | 4 | 2.80 | 3 | Gravel | 1 | 12 | 2 | Roads, Tracks, Paths | 2 | 12.19 | 3 | 6 | 1 | 2 |
| 2188 | 137207 | 932967 | 7.401014704 | 4 | 2.80 | 3 | Gravel | 1 | 12 | 2 | Wind Farm Layout | 3 | 0.63 | 4 | 12 | 2 | 4 |
| 2189 | 137217 | 932967 | 7.323028949 | 4 | 3.10 | 3 | Gravel | 1 | 12 | 2 | Wind Farm Layout | 3 | 6.08 | 4 | 12 | 2 | 4 |
| 2190 | 137227 | 932967 | 3.747225759 | 2 | 3.30 | 3 | Gravel | 1 | 6 | 2 | Wind Farm Layout | 3 | 12.80 | 3 | 9 | 2 | 4 |
| 2191 | 137237 | 932967 | 3.162236705 | 2 | 3.50 | 3 | Gravel | 1 | 6 | 2 | Roads, Tracks, Paths | 2 | 7.99 | 4 | 8 | 2 | 4 |
| 2192 | 137247 | 932967 | 1.382511994 | 1 | 3.80 | 3 | Gravel | 1 | 3 | 1 | Roads, Tracks, Paths | 2 | 1.28 | 4 | 8 | 2 | 2 |
| 2193 | 137146 | 932977 | 1.003206358 | 1 | 2.40 | 3 | Gravel | 1 | 3 | 1 | Roads, Tracks, Paths | 2 | 48.37 | 3 | 6 | 1 | 1 |
| 2194 | 137156 | 932977 | 1.093544814 | 1 | 1.30 | 2 | Gravel | 1 | 2 | 1 | Roads, Tracks, Paths | 2 | 38.38 | 3 | 6 | 1 | 1 |
| 2195 | 137166 | 932977 | 6.284856995 | 4 | 2.30 | 3 | Gravel | 1 | 12 | 2 | Roads, Tracks, Paths | 2 | 28.39 | 3 | 6 | 1 | 2 |
| 2196 | 137176 | 932977 | 7.960558384 | 4 | 2.40 | 3 | Gravel | 1 | 12 | 2 | Roads, Tracks, Paths | 2 | 18.40 | 3 | 6 | 1 | 2 |
| 2197 | 137186 | 932977 | 7.972078751 | 4 | 2.40 | 3 | Gravel | 1 | 12 | 2 | Roads, Tracks, Paths | 2 | 8.45 | 4 | 8 | 2 | 4 |
| 2198 | 137207 | 932977 | 7.496546707 | 4 | 2.70 | 3 | Gravel | 1 | 12 | 2 | Wind Farm Layout | 3 | 6.78 | 4 | 12 | 2 | 4 |
| 2199 | 137217 | 932977 | 7.496575703 | 4 | 0.90 | 2 | Gravel | 1 | 8 | 2 | Wind Farm Layout | 3 | 13.49 | 3 | 9 | 2 | 4 |
| 2200 | 137227 | 932977 | 4.928357124 | 4 | 3.20 | 3 | Gravel | 1 | 12 | 2 | Roads, Tracks, Paths | 2 | 7.29 | 4 | 8 | 2 | 4 |
| 2201 | 137237 | 932977 | 3.207612266 | 2 | 3.30 | 3 | Rock | 1.5 | 9 | 2 | Roads, Tracks, Paths | 2 | 0.58 | 4 | 8 | 2 | 4 |
| 2202 | 137247 | 932977 | 3.069632073 | 2 | 3.30 | 3 | Rock | 1.5 | 9 | 2 | Roads, Tracks, Paths | 2 | 6.13 | 4 | 8 | 2 | 4 |
| 2203 | 137145 | 932987 | 0.775612014 | 1 | 2.20 | 3 | Rock | 1.5 | 4.5 | 1 | Roads, Tracks, Paths | 2 | 50.48 | 3 | 6 | 1 | 1 |
| 2204 | 137155 | 932987 | 5.122045177 | 4 | 2.30 | 3 | Rock | 1.5 | 18 | 3 | Roads, Tracks, Paths | 2 | 40.78 | 3 | 6 | 1 | 3 |
| 2205 | 137165 | 932987 | 7.939462599 | 4 | 2.40 | 3 | Gravel | 1 | 12 | 2 | Roads, Tracks, Paths | 2 | 31.28 | 3 | 6 | 1 | 2 |
| 2206 | 137175 | 932987 | 7.990830971 | 4 | 2.40 | 3 | Gravel | 1 | 12 | 2 | Roads, Tracks, Paths | 2 | 22.21 | 3 | 6 | 1 | 2 |
| 2207 | 137185 | 932987 | 7.931043939 | 4 | 2.50 | 3 | Rock | 1.5 | 18 | 3 | Roads, Tracks, Paths | 2 | 14.29 | 3 | 6 | 1 | 3 |
| 2208 | 137208 | 932987 | 7.495626588 | 4 | 2.70 | 3 | Gravel | 1 | 12 | 2 | Roads, Tracks, Paths | 2 | 2.75 | 4 | 8 | 2 | 4 |
| 2209 | 137218 | 932987 | 7.494171751 | 4 | 2.80 | 3 | Gravel | 1 | 12 | 2 | Roads, Tracks, Paths | 2 | 5.98 | 4 | 8 | 2 | 4 |
| 2210 | 137228 | 932987 | 5.947089004 | 4 | 0.80 | 2 | Gravel | 1 | 8 | 2 | Roads, Tracks, Paths | 2 | 0.73 | 4 | 8 | 2 | 4 |
| 2211 | 137238 | 932987 | 3.193357459 | 2 | 2.50 | 3 | Gravel | 1 | 6 | 2 | Roads, Tracks, Paths | 2 | 7.44 | 4 | 8 | 2 | 4 |
| 2212 | 137248 | 932987 | 3.184328345 | 2 | 0.90 | 2 | Gravel | 1 | 4 | 1 | Roads, Tracks, Paths | 2 | 14.15 | 3 | 6 | 1 | 1 |
| 2213 | 137146 | 933007 | 7.824853169 | 4 | 1.60 | 3 | Gravel | 1 | 12 | 2 | Roads, Tracks, Paths | 2 | 57.65 | 3 | 6 | 1 | 2 |
| 2214 | 137156 | 933007 | 7.97845675 | 4 | 1.20 | 2 | Gravel | 1 | 8 | 2 | Roads, Tracks, Paths | 2 | 49.56 | 3 | 6 | 1 | 2 |
| 2215 | 137166 | 933007 | 7.990795893 | 4 | 0.90 | 2 | Gravel | 1 | 8 | 2 | Roads, Tracks, Paths | 2 | 42.09 | 3 | 6 | 1 | 2 |
| 2216 | 137176 | 933007 | 7.99190713 | 4 | 1.10 | 2 | Gravel | 1 | 8 | 2 | Roads, Tracks, Paths | 2 | 34.69 | 3 | 6 | 1 | 2 |
| 2217 | 137186 | 933007 | 5.986249309 | 4 | 1.20 | 2 | Gravel | 1 | 8 | 2 | Roads, Tracks, Paths | 2 | 27.28 | 3 | 6 | 1 | 2 |
| 2218 | 137208 | 933007 | 7.490561495 | 4 | 2.30 | 3 | Gravel | 1 | 12 | 2 | Roads, Tracks, Paths | 2 | 11.05 | 3 | 6 | 1 | 2 |
| 2219 | 137218 | 933007 | 7.495390596 | 4 | 2.20 | 3 | Gravel | 1 | 12 | 2 | Roads, Tracks, Paths | 2 | 9.63 | 4 | 8 | 2 | 4 |
| 2220 | 137228 | 933007 | 7.44309176 | 4 | 2.40 | 3 | Gravel | 1 | 12 | 2 | Roads, Tracks, Paths | 2 | 15.72 | 3 | 6 | 1 | 2 |
| 2221 | 137238 | 933007 | 4.430983219 | 4 | 2.60 | 3 | Gravel | 1 | 12 | 2 | Roads, Tracks, Paths | 2 | 22.43 | 3 | 6 | 1 | 2 |
| 2222 | 137248 | 933007 | 3.201371675 | 2 | 2.80 | 3 | Gravel | 1 | 6 | 2 | Roads, Tracks, Paths | 2 | 29.14 | 3 | 6 | 1 | 2 |
| 2223 | 137156 | 933017 | 7.972576528 | 4 | 1.30 | 2 | Gravel | 1 | 8 | 2 | Roads, Tracks, Paths | 2 | 56.22 | 3 | 6 | 1 | 2 |
| 2224 | 137166 | 933017 | 7.973452029 | 4 | 0.90 | 2 | Gravel | 1 | 8 | 2 | Roads, Tracks, Paths | 2 | 48.81 | 3 | 6 | 1 | 2 |
| 2225 | 137176 | 933017 | 7.984129502 | 4 | 0.60 | 2 | Rock | 1.5 | 12 | 2 | Roads, Tracks, Paths | 2 | 41.39 | 3 | 6 | 1 | 2 |
| 2226 | 137186 | 933017 | 4.862943545 | 4 | 0.60 | 2 | Gravel | 1 | 8 | 2 | Roads, Tracks, Paths | 2 | 33.98 | 3 | 6 | 1 | 2 |
| 2227 | 137208 | 933017 | 7.495032341 | 4 | 1.30 | 2 | Gravel | 1 | 8 | 2 | Roads, Tracks, Paths | 2 | 20.03 | 3 | 6 | 1 | 2 |
| 2228 | 137218 | 933017 | 7.495667939 | 4 | 1.70 | 3 | Gravel | 1 | 12 | 2 | Roads, Tracks, Paths | 2 | 19.28 | 3 | 6 | 1 | 2 |
| 2229 | 137228 | 933017 | 7.493284543 | 4 | 2.30 | 3 | Gravel | 1 | 12 | 2 | Roads, Tracks, Paths | 2 | 23.29 | 3 | 6 | 1 | 2 |
| 2230 | 137238 | 933017 | 5.811990474 | 4 | 2.50 | 3 | Rock | 1.5 | 18 | 3 | Roads, Tracks, Paths | 2 | 29.84 | 3 | 6 | 1 | 3 |
| 2231 | 137156 | 933027 | 7.99190712 | 4 | 1.30 | 2 | Rock | 1.5 | 12 | 2 | Roads, Tracks, Paths | 2 | 62.93 | 3 | 6 | 1 | 2 |
| 2232 | 137166 | 933027 | 7.984682294 | 4 | 1.10 | 2 | Gravel | 1 | 8 | 2 | Roads, Tracks, Paths | 2 | 55.51 | 3 | 6 | 1 | 2 |
| 2233 | 137176 | 933027 | 7.97982747 | 4 | 0.70 | 2 | Gravel | 1 | 8 | 2 | Roads, Tracks, Paths | 2 | 48.09 | 3 | 6 | 1 | 2 |
| 2234 | 137186 | 933027 | 5.616539242 | 4 | 0.70 | 2 | Gravel | 1 | 8 | 2 | Roads, Tracks, Paths | 2 | 40.75 | 3 | 6 | 1 | 2 |
| 2235 | 137208 | 933027 | 7.495639727 | 4 | 0.70 | 2 | Gravel | 1 | 8 | 2 | Roads, Tracks, Paths | 2 | 29.67 | 3 | 6 | 1 | 2 |
| 2236 | 137218 | 933027 | 7.495628745 | 4 | 0.60 | 2 | Gravel | 1 | 8 | 2 | Roads, Tracks, Paths | 2 | 29.17 | 3 | 6 | 1 | 2 |
| 2237 | 137238 | 933027 | 6.991024123 | 4 | 1.70 | 3 | Rock | 1.5 | 18 | 3 | Roads, Tracks, Paths | 2 | 37.30 | 3 | 6 | 1 | 3 |
| 2238 | 137166 | 933037 | 7.972201641 | 4 | 0.60 | 2 | Gravel | 1 | 8 | 2 | Roads, Tracks, Paths | 2 | 62.21 | 3 | 6 | 1 | 2 |
| 2239 | 137176 | 933037 | 7.227475333 | 4 | 0.60 | 2 | Rock | 1.5 | 12 | 2 | Roads, Tracks, Paths | 2 | 54.88 | 3 | 6 | 1 | 2 |
| 2240 | 137186 | 933037 | 6.16209269 | 4 | 1.20 | 2 | Gravel | 1 | 8 | 2 | Roads, Tracks, Paths | 2 | 48.39 | 3 | 6 | 1 | 2 |
| 2241 | 137208 | 933037 | 7.497664919 | 4 | 1.10 | 2 | Gravel | 1 | 8 | 2 | Roads, Tracks, Paths | 2 | 39.48 | 3 | 6 | 1 | 2 |
| 2242 | 137218 | 933037 | 7.488165844 | 4 | 1.10 | 2 | Gravel | 1 | 8 | 2 | Roads, Tracks, Paths | 2 | 39.11 | 3 | 6 | 1 | 2 |
| 2243 | 137228 | 933037 | 7.513416416 | 4 | 0.80 | 2 | Gravel | 1 | 8 | 2 | Roads, Tracks, Paths | 2 | 41.23 | 3 | 6 | 1 | 2 |
| 2244 | 137518 | 932760 | 2.271233797 | 2 | 2.40 | 3 | Rock | 1.5 | 9 | 2 | Roads, Tracks, Paths | 2 | 36.76 | 3 | 6 | 1 | 2 |
| 2245 | 137528 | 932760 | 2.271232371 | 2 | 2.20 | 3 | Gravel | 1 | 6 | 2 | Roads, Tracks, Paths | 2 | 36.78 | 3 | 6 | 1 | 2 |
| 2246 | 137549 | 932760 | 2.271208954 | 2 | 2.20 | 3 | Rock | 1.5 | 9 | 2 | Roads, Tracks, Paths | 2 | 42.73 | 3 | 6 | 1 | 2 |
| 2247 | 137559 | 932760 | 2.276152859 | 2 | 2.30 | 3 | Rock | 1.5 | 9 | 2 | Water Feature Minor | 6 | 34.26 | 3 | 18 | 3 | 6 |
| 2248 | 137498 | 932770 | 2.31904314 | 2 | 2.40 | 3 | Gravel | 1 | 6 | 2 | Roads, Tracks, Paths | 2 | 26.76 | 3 | 6 | 1 | 2 |
| 2249 | 137508 | 932770 | 2.319036114 | 2 | 2.40 | 3 | Gravel | 1 | 6 | 2 | Roads, Tracks, Paths | 2 | 26.76 | 3 | 6 | 1 | 2 |
| 2250 | 137518 | 932770 | 2.319022492 | 2 | 2.40 | 3 | Gravel | 1 | 6 | 2 | Roads, Tracks, Paths | 2 | 26.76 | 3 | 6 | 1 | 2 |
| 2251 | 137528 | 932770 | 2.319021424 | 2 | 2.00 | 3 | Rock | 1.5 | 9 | 2 | Roads, Tracks, Paths | 2 | 26.78 | 3 | 6 | 1 | 2 |
| 2252 | 137549 | 932770 | 2.319039042 | 2 | 1.80 | 3 | Rock | 1.5 | 9 | 2 | Roads, Tracks, Paths | 2 | 34.51 | 3 | 6 | 1 | 2 |
| 2253 | 137559 | 932770 | 2.31840506 | 2 | 1.80 | 3 | Rock | 1.5 | 9 | 2 | Water Feature Minor | 6 | 34.90 | 3 | 18 | 3 | 6 |
| 2254 | 137569 | 932770 | 2.29979918 | 2 | 2.10 | 3 | Rock | 1.5 | 9 | 2 | Water Feature Minor | 6 | 24.93 | 3 | 18 | 3 | 6 |
| 2255 | 137488 | 932780 | 1.985793342 | 1 | 2.50 | 3 | Gravel | 1 | 3 | 1 | Roads, Tracks, Paths | 2 | 16.76 | 3 | 6 | 1 | 1 |
| 2256 | 137498 | 932780 | 2.106176988 | 2 | 2.30 | 3 | Gravel | 1 | 6 | 2 | Roads, Tracks, Paths | 2 | 16.76 | 3 | 6 | 1 | 2 |
| 2257 | 137508 | 932780 | 2.236115561 | 2 | 2.50 | 3 | Rock | 1.5 | 9 | 2 | Roads, Tracks, Paths | 2 | 16.77 | 3 | 6 | 1 | 2 |
| 2258 | 137518 | 932780 | 2.271221808 | 2 | 2.00 | 3 | Gravel | 1 | 6 | 2 | Roads, Tracks, Paths | 2 | 16.77 | 3 | 6 | 1 | 2 |
| 2259 | 137528 | 932780 | 2.271233797 | 2 | 1.80 | 3 | Rock | 1.5 | 9 | 2 | Roads, Tracks, Paths | 2 | 16.80 | 3 | 6 | 1 | 2 |
| 2260 | 137549 | 932780 | 2.293151989 | 2 | 1.70 | 3 | Gravel | 1 | 6 | 2 | Roads, Tracks, Paths | 2 | 27.49 | 3 | 6 | 1 | 2 |
| 2261 | 137559 | 932780 | 2.29878587 | 2 | 2.00 | 3 | Gravel | 1 | 6 | 2 | water Feature Minor | 6 | 33.87 | 3 | 18 | 3 | 6 |
| 2262 | 137569 | 932780 | 2.298787467 | 2 | 2.20 | 3 | Rock | 1.5 | 9 | 2 | Water Feature Minor | 6 | 23.95 | 3 | 18 | 3 | 6 |
| 2263 | 137579 | 932780 | 2.550616614 | 2 | 1.90 | 3 | Rock | 1.5 | 9 | 2 | Water Feature Minor | 6 | 14.04 | 3 | 18 | 3 | 6 |
| 2264 | 137488 | 932790 | 1.849946847 | 1 | 2.40 | 3 | Gravel | 1 | 3 | 1 | Roads, Tracks, Paths | 2 | 6.76 | 4 | 8 | 2 | 2 |
| 2265 | 137498 | 932790 | 1.907148627 | 1 | 1.70 | 3 | Rock | 1.5 | 4.5 | 1 | Roads, Tracks, Paths | 2 | 6.77 | 4 | 8 | 2 | 2 |
| 2266 | 137508 | 932790 | 1.872510103 | 1 | 1.70 | 3 | Gravel | 1 | 3 | 1 | Roads, Tracks, Paths | 2 | 6.77 | 4 | 8 | 2 | 2 |
| 2267 | 137518 | 932790 | 1.77164502 | 1 | 1.60 | 3 | Gravel | 1 | 3 | 1 | Roads, Tracks, Paths | 2 | 6.77 | 4 | 8 | 2 | 2 |
| 2268 | 137528 | 932790 | 1.771982959 | 1 | 1.70 | 3 | Rock | 1.5 | 4.5 | 1 | Roads, Tracks, Paths | 2 | 6.84 | 4 | 8 | 2 | 2 |
| 2269 | 137549 | 932790 | 1.951672585 | 1 | 2.20 | 3 | Gravel | 1 | 3 | 1 | Roads, Tracks, Paths | 2 | 22.81 | 3 | 6 | 1 | 1 |
| 2270 | 137559 | 932790 | 1.942172475 | 1 | 2.10 | 3 | Gravel | 1 | 3 | 1 | Roads, Tracks, Paths | 2 | 32.49 | 3 | 6 | 1 | 1 |
| 2271 | 137569 | 932790 | 2.049796065 | 2 | 2.40 | 3 | Rock | 1.5 | 9 | 2 | Water Feature Minor | 6 | 22.67 | 3 | 18 | 3 | 6 |
| 2272 | 137579 | 932790 | 2.180996092 | 2 | 1.90 | 3 | Gravel | 1 | 6 | 2 | Water Feature Minor | 6 | 12.76 | 3 | 18 | 3 | 6 |
| 2273 | 137589 | 932790 | 2.84187838 | 2 | 1.80 | 3 | Gravel | 1 | 6 | 2 | Water Feature Minor | 6 | 2.85 | 4 | 24 | 3 | 6 |
| 2274 | 137488 | 932800 | 1.425223844 | 1 | 1.50 | 2 | Rock | 1.5 | 3 | 1 | Roads, Tracks, Paths | 2 | 3.23 | 4 | 8 | 2 | 2 |
| 2275 | 137498 | 932800 | 1.5132643 | 1 | 1.50 | 2 | Rock | 1.5 | 3 | 1 | Roads, Tracks, Paths | 2 | 3.23 | 4 | 8 | 2 | 2 |
| 2276 | 137508 | 932800 | 1.559225221 | 1 | 1.70 | 3 | Gravel | 1 | 3 | 1 | Roads, Tracks, Paths | 2 | 3.23 | 4 | 8 | 2 | 2 |
| 2277 | 137518 | 932800 | 1.741715454 | 1 | 1.50 | 2 | Rock | 1.5 | 3 | 1 | Roads, Tracks, Paths | 2 | 3.22 | 4 | 8 | 2 | 2 |
| 2278 | 137528 | 932800 | 1.963348155 | 1 | 1.40 | 2 | Rock | 1.5 | 3 | 1 | Roads, Tracks, Paths | 2 | 0.96 | 4 | 8 | 2 | 2 |
| 2279 | 137549 | 932800 | 2.308982249 | 2 | 1.80 | 3 | Gravel | 1 | 6 | 2 | Roads, Tracks, Paths | 2 | 21.79 | 3 | 6 | 1 | 2 |
| 2280 | 137559 | 932800 | 2.204650523 | 2 | 1.70 | 3 | Gravel | 1 | 6 | 2 | Wind Farm Layout | 3 | 24.23 | 3 | 9 | 2 | 4 |
| 2281 | 137569 | 932800 | 2.138310754 | 2 | 2.30 | 3 | Rock | 1.5 | 9 | 2 | Water Feature Minor | 6 | 21.39 | 3 | 18 | 3 | 6 |
| 2282 | 137589 | 932800 | 1.648680857 | 1 | 1.50 | 2 | Rock | 1.5 | 3 | 1 | Water Feature Minor | 6 | 1.57 | 4 | 24 | 3 | 3 |
| 2283 | 137488 | 932819 | 1.413420184 | 1 | 1.30 | 2 | Rock | 1.5 | 3 | 1 | Wind Farm Layout | 3 | 4.78 | 4 | 12 | 2 | 2 |
| 2284 | 137498 | 932819 | 1.417908618 | 1 | 1.50 | 2 | Gravel | 1 | 2 | 1 | Wind Farm Layout | 3 | 4.77 | 4 | 12 | 2 | 2 |
| 2285 | 137508 | 932819 | 1.43087627 | 1 | 1.60 | 3 | Gravel | 1 | 3 | 1 | Wind Farm Layout | 3 | 4.77 | 4 | 12 | 2 | 2 |
| 2286 | 137518 | 932819 | 1.427785225 | 1 | 1.70 | 3 | Gravel | 1 | 3 | 1 | Wind Farm Layout | 3 | 4.77 | 4 | 12 | 2 | 2 |

# 3242 - Stornoway Wind Farm - PSRA - Tabulated Peat Probe Data

| ID | X | Y | SLOPE | Slope Co-efficient | PEAT DEPTH | Peat Co-efficient | Gen Substrate | Substrate Co-eff. | Risk Rating Coefficient | Risk Rating Normalisation | Receptor | Receptor Co-eff. | Distance | Receptor Dist Co-eff. | Impact Rating | Impact Rating Normalisation | Hazard Ranking |
|---|---|---|---|---|---|---|---|---|---|---|---|---|---|---|---|---|---|
| 2287 | 137528 | 932819 | 1.426318994 | 1 | 1.70 | 3 | Gravel | 1 | 3 | 1 | Roads, Tracks, Paths | 2 | 1.25 | 4 | 8 | 2 | 2 |
| 2288 | 137548 | 932819 | 1.417979484 | 1 | 1.80 | 3 | Gravel | 1 | 3 | 1 | Wind Farm Layout | 3 | 4.76 | 4 | 12 | 2 | 2 |
| 2289 | 137558 | 932819 | 1.427204988 | 1 | 2.30 | 3 | Gravel | 1 | 3 | 1 | Wind Farm Layout | 3 | 4.76 | 4 | 12 | 2 | 2 |
| 2290 | 137568 | 932819 | 1.431663513 | 1 | 2.10 | 3 | Gravel | 1 | 3 | 1 | Wind Farm Layout | 3 | 4.76 | 4 | 12 | 2 | 2 |
| 2291 | 137578 | 932819 | 1.418138394 | 1 | 2.30 | 3 | Rock | 1.5 | 4.5 | 1 | Wind Farm Layout | 3 | 4.76 | 4 | 12 | 2 | 2 |
| 2292 | 137588 | 932819 | 0.992328857 | 1 | 1.70 | 3 | Rock | 1.5 | 4.5 | 1 | Water Feature Minor | 6 | 3.27 | 4 | 24 | 3 | 3 |
| 2293 | 137488 | 932829 | 1.427382859 | 1 | 1.40 | 2 | Rock | 1.5 | 3 | 1 | Roads, Tracks, Paths | 2 | 2.70 | 4 | 8 | 2 | 2 |
| 2294 | 137498 | 932829 | 1.422965572 | 1 | 1.60 | 3 | Gravel | 1 | 3 | 1 | Roads, Tracks, Paths | 2 | 2.70 | 4 | 8 | 2 | 2 |
| 2295 | 137508 | 932829 | 1.434009633 | 1 | 1.60 | 3 | Gravel | 1 | 3 | 1 | Roads, Tracks, Paths | 2 | 2.70 | 4 | 8 | 2 | 2 |
| 2296 | 137517 | 932828 | 1.41199748 | 1 | 0.90 | 2 | Gravel | 1 | 2 | 1 | Roads, Tracks, Paths | 2 | 1.97 | 4 | 8 | 2 | 2 |
| 2297 | 137528 | 932829 | 1.414528296 | 1 | 1.80 | 3 | Rock | 1.5 | 4.5 | 1 | Roads, Tracks, Paths | 2 | 2.96 | 4 | 8 | 2 | 2 |
| 2298 | 137548 | 932829 | 1.422879074 | 1 | 2.10 | 3 | Rock | 1.5 | 4.5 | 1 | Wind Farm Layout | 3 | 5.23 | 4 | 12 | 2 | 2 |
| 2299 | 137558 | 932829 | 1.413598264 | 1 | 2.30 | 3 | Rock | 1.5 | 4.5 | 1 | Wind Farm Layout | 3 | 5.23 | 4 | 12 | 2 | 2 |
| 2300 | 137568 | 932829 | 1.417978858 | 1 | 2.10 | 3 | Rock | 1.5 | 4.5 | 1 | Wind Farm Layout | 3 | 5.23 | 4 | 12 | 2 | 2 |
| 2301 | 137578 | 932829 | 1.302676794 | 1 | 2.30 | 3 | Gravel | 1 | 3 | 1 | Wind Farm Layout | 3 | 5.24 | 4 | 12 | 2 | 2 |
| 2302 | 137588 | 932829 | 1.982116184 | 1 | 2.10 | 3 | Rock | 1.5 | 4.5 | 1 | Wind Farm Layout | 3 | 5.24 | 4 | 12 | 2 | 2 |
| 2303 | 137488 | 932839 | 1.414632779 | 1 | 1.50 | 2 | Gravel | 1 | 2 | 1 | Roads, Tracks, Paths | 2 | 12.70 | 3 | 6 | 1 | 1 |
| 2304 | 137498 | 932839 | 1.417896072 | 1 | 1.50 | 2 | Gravel | 1 | 2 | 1 | Roads, Tracks, Paths | 2 | 12.70 | 3 | 6 | 1 | 1 |
| 2305 | 137508 | 932839 | 1.427387732 | 1 | 0.90 | 2 | Gravel | 1 | 2 | 1 | Roads, Tracks, Paths | 2 | 12.69 | 3 | 6 | 1 | 1 |
| 2306 | 137518 | 932839 | 1.431829424 | 1 | 1.70 | 3 | Rock | 1.5 | 4.5 | 1 | Roads, Tracks, Paths | 2 | 12.69 | 3 | 6 | 1 | 1 |
| 2307 | 137528 | 932839 | 1.426319178 | 1 | 2.20 | 3 | Gravel | 1 | 3 | 1 | Roads, Tracks, Paths | 2 | 12.75 | 3 | 6 | 1 | 1 |
| 2308 | 137548 | 932839 | 1.417991766 | 1 | 2.10 | 3 | Gravel | 1 | 3 | 1 | Wind Farm Layout | 3 | 15.23 | 3 | 9 | 2 | 2 |
| 2309 | 137558 | 932839 | 1.427204496 | 1 | 2.30 | 3 | Gravel | 1 | 3 | 1 | Wind Farm Layout | 3 | 15.23 | 3 | 9 | 2 | 2 |
| 2310 | 137568 | 932839 | 1.414541616 | 1 | 1.90 | 3 | Gravel | 1 | 3 | 1 | Wind Farm Layout | 3 | 15.23 | 3 | 9 | 2 | 2 |
| 2311 | 137578 | 932839 | 1.0667818 | 1 | 1.70 | 3 | Gravel | 1 | 3 | 1 | Wind Farm Layout | 3 | 15.23 | 3 | 9 | 2 | 2 |
| 2312 | 137588 | 932839 | 1.66842188 | 1 | 2.30 | 3 | Gravel | 1 | 3 | 1 | Water Feature Minor | 6 | 11.80 | 3 | 18 | 3 | 3 |
| 2313 | 137498 | 932849 | 1.422958453 | 1 | 1.50 | 2 | Rock | 1.5 | 3 | 1 | Roads, Tracks, Paths | 2 | 22.69 | 3 | 6 | 1 | 1 |
| 2314 | 137508 | 932849 | 1.4134362 | 1 | 1.70 | 3 | Gravel | 1 | 3 | 1 | Roads, Tracks, Paths | 2 | 22.69 | 3 | 6 | 1 | 1 |
| 2315 | 137518 | 932849 | 1.417896253 | 1 | 1.30 | 2 | Gravel | 1 | 2 | 1 | Roads, Tracks, Paths | 2 | 22.68 | 3 | 6 | 1 | 1 |
| 2316 | 137528 | 932849 | 1.43087627 | 1 | 2.20 | 3 | Gravel | 1 | 3 | 1 | Roads, Tracks, Paths | 2 | 22.72 | 3 | 6 | 1 | 1 |
| 2317 | 137548 | 932849 | 1.426369272 | 1 | 2.30 | 3 | Rock | 1.5 | 4.5 | 1 | Wind Farm Layout | 3 | 25.22 | 3 | 9 | 2 | 2 |
| 2318 | 137558 | 932849 | 1.414849814 | 1 | 0.90 | 2 | Rock | 1.5 | 3 | 1 | Wind Farm Layout | 3 | 25.22 | 3 | 9 | 2 | 2 |
| 2319 | 137568 | 932849 | 1.286508367 | 1 | 2.30 | 3 | Gravel | 1 | 3 | 1 | Wind Farm Layout | 3 | 25.23 | 3 | 9 | 2 | 2 |
| 2320 | 137508 | 932859 | 1.42738791 | 1 | 2.10 | 3 | Gravel | 1 | 3 | 1 | Roads, Tracks, Paths | 2 | 32.68 | 3 | 6 | 1 | 1 |
| 2321 | 137518 | 932859 | 1.422958847 | 1 | 2.20 | 3 | Gravel | 1 | 3 | 1 | Roads, Tracks, Paths | 2 | 32.68 | 3 | 6 | 1 | 1 |
| 2322 | 137528 | 932859 | 1.434007849 | 1 | 2.10 | 3 | Gravel | 1 | 3 | 1 | Roads, Tracks, Paths | 2 | 32.70 | 3 | 6 | 1 | 1 |
| 2323 | 137548 | 932859 | 1.414494856 | 1 | 2.30 | 3 | Gravel | 1 | 3 | 1 | Wind Farm Layout | 3 | 35.22 | 3 | 9 | 2 | 2 |
| 2324 | 137558 | 932859 | 1.4204914 | 1 | 2.40 | 3 | Gravel | 1 | 3 | 1 | Wind Farm Layout | 3 | 35.22 | 3 | 9 | 2 | 2 |
| 2325 | 137568 | 932859 | 1.007385385 | 1 | 2.40 | 3 | Gravel | 1 | 3 | 1 | Water Feature Minor | 6 | 29.27 | 3 | 18 | 3 | 3 |
| 2326 | 138163 | 932655 | 6.508765372 | 4 | 0.90 | 2 | Gravel | 1 | 8 | 2 | Roads, Tracks, Paths | 2 | 7.70 | 4 | 8 | 2 | 4 |
| 2327 | 138143 | 932665 | 5.222360847 | 4 | 0.90 | 2 | Gravel | 1 | 8 | 2 | Roads, Tracks, Paths | 2 | 0.06 | 4 | 8 | 2 | 4 |
| 2328 | 138153 | 932665 | 6.047248109 | 4 | 1.60 | 3 | Rock | 1.5 | 18 | 3 | Wind Farm Layout | 3 | 6.18 | 4 | 12 | 2 | 6 |
| 2329 | 138163 | 932665 | 6.456202882 | 4 | 1.70 | 3 | Gravel | 1 | 12 | 2 | Roads, Tracks, Paths | 2 | 12.45 | 3 | 6 | 1 | 2 |
| 2330 | 138173 | 932665 | 6.51939663 | 4 | 1.40 | 2 | Gravel | 1 | 8 | 2 | Roads, Tracks, Paths | 2 | 3.66 | 4 | 8 | 2 | 4 |
| 2331 | 138133 | 932675 | 3.940509529 | 2 | 1.60 | 3 | Gravel | 1 | 6 | 2 | Roads, Tracks, Paths | 2 | 13.60 | 3 | 6 | 1 | 2 |
| 2332 | 138143 | 932675 | 3.922784766 | 2 | 1.60 | 3 | Rock | 1.5 | 9 | 2 | Roads, Tracks, Paths | 2 | 4.81 | 4 | 8 | 2 | 4 |
| 2333 | 138153 | 932675 | 4.158965542 | 4 | 0.80 | 2 | Gravel | 1 | 8 | 2 | Wind Farm Layout | 3 | 1.45 | 4 | 12 | 2 | 4 |
| 2334 | 138173 | 932675 | 5.835654424 | 4 | 1.70 | 3 | Rock | 1.5 | 18 | 3 | Roads, Tracks, Paths | 2 | 8.41 | 4 | 8 | 2 | 6 |
| 2335 | 138133 | 932685 | 3.962907034 | 2 | 1.70 | 3 | Gravel | 1 | 6 | 2 | Roads, Tracks, Paths | 2 | 18.35 | 3 | 6 | 1 | 2 |
| 2336 | 138143 | 932685 | 3.921282603 | 2 | 1.30 | 2 | Rock | 1.5 | 6 | 2 | Roads, Tracks, Paths | 2 | 9.56 | 4 | 8 | 2 | 4 |
| 2337 | 138153 | 932685 | 3.914888764 | 2 | 1.70 | 3 | Gravel | 1 | 6 | 2 | Roads, Tracks, Paths | 2 | 0.76 | 4 | 8 | 2 | 4 |
| 2338 | 138163 | 932685 | 3.906314735 | 2 | 1.70 | 3 | Gravel | 1 | 6 | 2 | Wind Farm Layout | 3 | 5.51 | 4 | 12 | 2 | 4 |
| 2339 | 138173 | 932685 | 4.039337664 | 4 | 1.70 | 3 | Rock | 1.5 | 18 | 3 | Roads, Tracks, Paths | 2 | 11.31 | 3 | 6 | 1 | 3 |
| 2340 | 138133 | 932695 | 3.942133873 | 2 | 1.60 | 3 | Gravel | 1 | 6 | 2 | Roads, Tracks, Paths | 2 | 23.10 | 3 | 6 | 1 | 2 |
| 2341 | 138143 | 932695 | 3.906326497 | 2 | 1.70 | 3 | Gravel | 1 | 6 | 2 | Roads, Tracks, Paths | 2 | 14.31 | 3 | 6 | 1 | 2 |
| 2342 | 138153 | 932695 | 3.912095406 | 2 | 1.50 | 2 | Rock | 1.5 | 6 | 2 | Roads, Tracks, Paths | 2 | 5.51 | 4 | 8 | 2 | 4 |
| 2343 | 138173 | 932695 | 3.906440474 | 2 | 0.30 | 1 | Gravel | 1 | 2 | 1 | Roads, Tracks, Paths | 2 | 2.51 | 4 | 8 | 2 | 2 |
| 2344 | 138124 | 932716 | 4.363833477 | 4 | 0.30 | 1 | Gravel | 1 | 4 | 1 | Wind Farm Layout | 3 | 11.71 | 3 | 9 | 2 | 2 |
| 2345 | 138134 | 932716 | 3.958621993 | 2 | 0.80 | 2 | Gravel | 1 | 4 | 1 | Wind Farm Layout | 3 | 21.21 | 3 | 9 | 2 | 2 |
| 2346 | 138144 | 932716 | 3.913399508 | 2 | 0.40 | 1 | Gravel | 1 | 2 | 1 | Roads, Tracks, Paths | 2 | 23.79 | 3 | 6 | 1 | 1 |
| 2347 | 138164 | 932716 | 3.897048246 | 2 | 1.00 | 2 | Gravel | 1 | 4 | 1 | Roads, Tracks, Paths | 2 | 12.82 | 3 | 6 | 1 | 1 |
| 2348 | 138174 | 932716 | 3.93989716 | 2 | 0.80 | 2 | Gravel | 1 | 4 | 1 | Roads, Tracks, Paths | 2 | 16.00 | 3 | 6 | 1 | 1 |
| 2349 | 138196 | 932715 | 4.839493731 | 4 | 0.80 | 2 | Gravel | 1 | 8 | 2 | Roads, Tracks, Paths | 2 | 26.18 | 3 | 6 | 1 | 2 |
| 2350 | 138206 | 932715 | 5.019910916 | 4 | 0.70 | 2 | Gravel | 1 | 8 | 2 | Roads, Tracks, Paths | 2 | 30.94 | 3 | 6 | 1 | 2 |
| 2351 | 138216 | 932715 | 5.047343675 | 4 | 1.90 | 3 | Gravel | 1 | 12 | 2 | Roads, Tracks, Paths | 2 | 36.96 | 3 | 6 | 1 | 2 |
| 2352 | 138226 | 932715 | 5.062505943 | 4 | 0.80 | 2 | Gravel | 1 | 8 | 2 | Roads, Tracks, Paths | 2 | 44.43 | 3 | 6 | 1 | 2 |
| 2353 | 138236 | 932715 | 5.238666895 | 4 | 0.80 | 2 | Gravel | 1 | 8 | 2 | Roads, Tracks, Paths | 2 | 52.75 | 3 | 6 | 1 | 2 |
| 2354 | 138134 | 932726 | 4.0787187 | 4 | 0.40 | 1 | Gravel | 1 | 4 | 1 | Wind Farm Layout | 3 | 18.09 | 3 | 9 | 2 | 2 |
| 2355 | 138144 | 932726 | 3.906539153 | 2 | 0.30 | 1 | Gravel | 1 | 2 | 1 | Wind Farm Layout | 3 | 27.59 | 3 | 9 | 2 | 2 |
| 2356 | 138154 | 932726 | 3.923677114 | 2 | 0.20 | 1 | Rock | 1.5 | 3 | 1 | Roads, Tracks, Paths | 2 | 24.92 | 3 | 6 | 1 | 1 |
| 2357 | 138164 | 932726 | 4.132926441 | 4 | 0.30 | 1 | Rock | 1.5 | 6 | 2 | Roads, Tracks, Paths | 2 | 22.81 | 3 | 6 | 1 | 2 |
| 2358 | 138174 | 932726 | 4.680013802 | 4 | 0.50 | 1 | Gravel | 1 | 4 | 1 | Roads, Tracks, Paths | 2 | 24.89 | 3 | 6 | 1 | 1 |
| 2359 | 138196 | 932725 | 5.02705113 | 4 | 0.60 | 2 | Gravel | 1 | 8 | 2 | Roads, Tracks, Paths | 2 | 34.98 | 3 | 6 | 1 | 2 |
| 2360 | 138206 | 932725 | 5.029256867 | 4 | 1.20 | 2 | Gravel | 1 | 8 | 2 | Roads, Tracks, Paths | 2 | 39.72 | 3 | 6 | 1 | 2 |
| 2361 | 138216 | 932725 | 5.049702687 | 4 | 0.90 | 2 | Gravel | 1 | 8 | 2 | Roads, Tracks, Paths | 2 | 44.74 | 3 | 6 | 1 | 2 |
| 2362 | 138226 | 932725 | 5.075157315 | 4 | 1.00 | 2 | Gravel | 1 | 8 | 2 | Roads, Tracks, Paths | 2 | 51.09 | 3 | 6 | 1 | 2 |
| 2363 | 138236 | 932725 | 5.112783718 | 4 | 1.10 | 2 | Gravel | 1 | 8 | 2 | Roads, Tracks, Paths | 2 | 58.47 | 3 | 6 | 1 | 2 |
| 2364 | 138134 | 932736 | 4.942631735 | 4 | 0.50 | 1 | Gravel | 1 | 4 | 1 | Wind Farm Layout | 3 | 14.97 | 3 | 9 | 2 | 2 |
| 2365 | 138144 | 932736 | 4.111803544 | 4 | 0.50 | 1 | Gravel | 1 | 4 | 1 | Wind Farm Layout | 3 | 24.47 | 3 | 9 | 2 | 2 |
| 2366 | 138154 | 932736 | 4.569687022 | 4 | 0.60 | 2 | Gravel | 1 | 8 | 2 | Wind Farm Layout | 3 | 33.97 | 3 | 9 | 2 | 4 |
| 2367 | 138164 | 932736 | 4.941201683 | 4 | 0.60 | 2 | Gravel | 1 | 8 | 2 | Roads, Tracks, Paths | 2 | 32.81 | 3 | 6 | 1 | 2 |
| 2368 | 138174 | 932736 | 5.016445614 | 4 | 0.60 | 2 | Gravel | 1 | 8 | 2 | Roads, Tracks, Paths | 2 | 34.28 | 3 | 6 | 1 | 2 |
| 2369 | 138196 | 932735 | 5.021374115 | 4 | 0.60 | 2 | Gravel | 1 | 8 | 2 | Roads, Tracks, Paths | 2 | 43.78 | 3 | 6 | 1 | 2 |
| 2370 | 138206 | 932735 | 5.069605293 | 4 | 0.90 | 2 | Gravel | 1 | 8 | 2 | Roads, Tracks, Paths | 2 | 48.52 | 3 | 6 | 1 | 2 |
| 2371 | 138216 | 932735 | 5.069788019 | 4 | 1.30 | 2 | Gravel | 1 | 8 | 2 | Roads, Tracks, Paths | 2 | 53.26 | 3 | 6 | 1 | 2 |
| 2372 | 138226 | 932735 | 5.048216643 | 4 | 0.90 | 2 | Gravel | 1 | 8 | 2 | Roads, Tracks, Paths | 2 | 58.70 | 3 | 6 | 1 | 2 |
| 2373 | 138236 | 932735 | 5.047445052 | 4 | 1.00 | 2 | Gravel | 1 | 8 | 2 | Roads, Tracks, Paths | 2 | 65.22 | 3 | 6 | 1 | 2 |
| 2374 | 138144 | 932746 | 5.265823207 | 4 | 0.80 | 2 | Gravel | 1 | 8 | 2 | Wind Farm Layout | 3 | 21.35 | 3 | 9 | 2 | 4 |
| 2375 | 138154 | 932746 | 5.01021629 | 4 | 0.70 | 2 | Gravel | 1 | 8 | 2 | Wind Farm Layout | 3 | 30.85 | 3 | 9 | 2 | 4 |
| 2376 | 138164 | 932746 | 5.036477015 | 4 | 0.90 | 2 | Gravel | 1 | 8 | 2 | Wind Farm Layout | 3 | 40.35 | 3 | 9 | 2 | 4 |
| 2377 | 138174 | 932746 | 5.01605146 | 4 | 0.70 | 2 | Gravel | 1 | 8 | 2 | Roads, Tracks, Paths | 2 | 43.94 | 3 | 6 | 1 | 2 |
| 2378 | 138196 | 932745 | 5.030148223 | 4 | 0.70 | 2 | Gravel | 1 | 8 | 2 | Roads, Tracks, Paths | 2 | 52.58 | 3 | 6 | 1 | 2 |
| 2379 | 138206 | 932745 | 5.046015998 | 4 | 0.90 | 2 | Gravel | 1 | 8 | 2 | Roads, Tracks, Paths | 2 | 57.32 | 3 | 6 | 1 | 2 |
| 2380 | 138216 | 932745 | 5.047454748 | 4 | 0.80 | 2 | Gravel | 1 | 8 | 2 | Roads, Tracks, Paths | 2 | 62.06 | 3 | 6 | 1 | 2 |
| 2381 | 138226 | 932745 | 5.047459272 | 4 | 0.40 | 1 | Gravel | 1 | 4 | 1 | Roads, Tracks, Paths | 2 | 66.94 | 3 | 6 | 1 | 1 |
| 2382 | 138154 | 932756 | 5.023129843 | 4 | 0.70 | 2 | Gravel | 1 | 8 | 2 | Wind Farm Layout | 3 | 27.74 | 3 | 9 | 2 | 4 |
| 2383 | 138164 | 932756 | 5.010191415 | 4 | 0.50 | 1 | Gravel | 1 | 4 | 1 | Wind Farm Layout | 3 | 37.23 | 3 | 9 | 2 | 2 |
| 2384 | 138174 | 932756 | 5.036465646 | 4 | 0.80 | 2 | Gravel | 1 | 8 | 2 | Wind Farm Layout | 3 | 46.73 | 3 | 9 | 2 | 4 |
| 2385 | 138196 | 932755 | 5.041992653 | 4 | 0.80 | 2 | Gravel | 1 | 8 | 2 | Roads, Tracks, Paths | 2 | 61.35 | 3 | 6 | 1 | 2 |
| 2386 | 138206 | 932755 | 5.047452357 | 4 | 0.70 | 2 | Gravel | 1 | 8 | 2 | Roads, Tracks, Paths | 2 | 66.12 | 3 | 6 | 1 | 2 |
| 2387 | 138216 | 932755 | 5.047445683 | 4 | 0.90 | 2 | Gravel | 1 | 8 | 2 | Roads, Tracks, Paths | 2 | 70.86 | 3 | 6 | 1 | 2 |
| 2388 | 138118 | 933054 | 1.037101056 | 1 | 2.70 | 3 | Gravel | 1 | 3 | 1 | Wind Farm Layout | 3 | 0.01 | 4 | 12 | 2 | 2 |
| 2389 | 138141 | 933053 | 1.145783397 | 1 | 2.60 | 3 | Rock | 1.5 | 4.5 | 1 | Roads, Tracks, Paths | 2 | 5.26 | 4 | 8 | 2 | 2 |
| 2390 | 138151 | 933053 | 1.157145826 | 1 | 2.60 | 3 | Gravel | 1 | 3 | 1 | Roads, Tracks, Paths | 2 | 4.71 | 4 | 8 | 2 | 2 |
| 2391 | 138098 | 933064 | 0.926503952 | 1 | 2.70 | 3 | Gravel | 1 | 3 | 1 | Roads, Tracks, Paths | 2 | 16.79 | 3 | 6 | 1 | 1 |
| 2392 | 138108 | 933064 | 0.99446167 | 1 | 2.60 | 3 | Gravel | 1 | 3 | 1 | Roads, Tracks, Paths | 2 | 6.82 | 4 | 8 | 2 | 2 |
| 2393 | 138118 | 933064 | 1.032808026 | 1 | 2.60 | 3 | Gravel | 1 | 3 | 1 | Wind Farm Layout | 3 | 0.68 | 4 | 12 | 2 | 2 |
| 2394 | 138141 | 933063 | 1.158764958 | 1 | 2.60 | 3 | Gravel | 1 | 3 | 1 | Roads, Tracks, Paths | 2 | 4.57 | 4 | 8 | 2 | 2 |
| 2395 | 138151 | 933063 | 1.136896968 | 1 | 2.40 | 3 | Gravel | 1 | 3 | 1 | Roads, Tracks, Paths | 2 | 5.40 | 4 | 8 | 2 | 2 |
| 2396 | 138161 | 933063 | 1.150629038 | 1 | 2.40 | 3 | Rock | 1.5 | 4.5 | 1 | Roads, Tracks, Paths | 2 | 15.37 | 3 | 6 | 1 | 1 |
| 2397 | 138088 | 933074 | 0.895759107 | 1 | 2.60 | 3 | Gravel | 1 | 3 | 1 | Roads, Tracks, Paths | 2 | 26.07 | 3 | 6 | 1 | 1 |
| 2398 | 138098 | 933074 | 0.928146695 | 1 | 2.50 | 3 | Rock | 1.5 | 4.5 | 1 | Roads, Tracks, Paths | 2 | 16.09 | 3 | 6 | 1 | 1 |
| 2399 | 138108 | 933074 | 0.994468502 | 1 | 2.50 | 3 | Gravel | 1 | 3 | 1 | Roads, Tracks, Paths | 2 | 6.12 | 4 | 8 | 2 | 2 |
| 2400 | 138118 | 933074 | 1.032801665 | 1 | 2.50 | 3 | Gravel | 1 | 3 | 1 | Wind Farm Layout | 3 | 1.36 | 4 | 12 | 2 | 2 |
| 2401 | 138141 | 933073 | 1.098229094 | 1 | 2.40 | 3 | Gravel | 1 | 3 | 1 | Roads, Tracks, Paths | 2 | 3.88 | 4 | 8 | 2 | 2 |
| 2402 | 138151 | 933073 | 1.152515148 | 1 | 2.50 | 3 | Rock | 1.5 | 4.5 | 1 | Roads, Tracks, Paths | 2 | 6.09 | 4 | 8 | 2 | 2 |
| 2403 | 138161 | 933073 | 1.136649709 | 1 | 2.40 | 3 | Rock | 1.5 | 4.5 | 1 | Roads, Tracks, Paths | 2 | 16.07 | 3 | 6 | 1 | 1 |
| 2404 | 138171 | 933073 | 1.165443164 | 1 | 2.40 | 3 | Rock | 1.5 | 4.5 | 1 | Roads, Tracks, Paths | 2 | 26.04 | 3 | 6 | 1 | 1 |
| 2405 | 138088 | 933084 | 0.92068995 | 1 | 2.50 | 3 | Gravel | 1 | 3 | 1 | Roads, Tracks, Paths | 2 | 25.37 | 3 | 6 | 1 | 1 |
| 2406 | 138098 | 933084 | 0.91277181 | 1 | 2.50 | 3 | Gravel | 1 | 3 | 1 | Roads, Tracks, Paths | 2 | 15.40 | 3 | 6 | 1 | 1 |
| 2407 | 138108 | 933084 | 0.995478831 | 1 | 2.50 | 3 | Gravel | 1 | 3 | 1 | Roads, Tracks, Paths | 2 | 5.43 | 4 | 8 | 2 | 2 |
| 2408 | 138118 | 933084 | 1.032795251 | 1 | 2.70 | 3 | Gravel | 1 | 3 | 1 | Wind Farm Layout | 3 | 2.05 | 4 | 12 | 2 | 2 |
| 2409 | 138141 | 933083 | 1.05112215 | 1 | 2.50 | 3 | Gravel | 1 | 3 | 1 | Roads, Tracks, Paths | 2 | 3.18 | 4 | 8 | 2 | 2 |
| 2410 | 138151 | 933083 | 1.130801195 | 1 | 2.40 | 3 | Gravel | 1 | 3 | 1 | Roads, Tracks, Paths | 2 | 6.79 | 4 | 8 | 2 | 2 |
| 2411 | 138161 | 933083 | 1.148247191 | 1 | 2.40 | 3 | Rock | 1.5 | 4.5 | 1 | Roads, Tracks, Paths | 2 | 16.76 | 3 | 6 | 1 | 1 |
| 2412 | 138171 | 933083 | 1.144318422 | 1 | 2.10 | 3 | Gravel | 1 | 3 | 1 | Roads, Tracks, Paths | 2 | 26.73 | 3 | 6 | 1 | 1 |
| 2413 | 138181 | 933083 | 1.143220209 | 1 | 2.10 | 3 | Rock | 1.5 | 4.5 | 1 | Roads, Tracks, Paths | 2 | 36.70 | 3 | 6 | 1 | 1 |

# 3242 - Stornoway Wind Farm - PSRA - Tabulated Peat Probe Data

| ID | X | Y | SLOPE | Slope Co-efficient | PEAT DEPTH | Peat Co-efficient | Gen Substrate | Substrate Co-eff. | Risk Rating Coefficient | Risk Rating Normalisation | Receptor | Receptor Co-eff. | Distance | Receptor Dist Co-eff. | Impact Rating | Impact Rating Normalisation | Hazard Ranking |
|---|---|---|---|---|---|---|---|---|---|---|---|---|---|---|---|---|---|
| 2414 | 138088 | 933094 | 0.926503806 | 1 | 2.50 | 3 | Rock | 1.5 | 4.5 | 1 | Roads, Tracks, Paths | 2 | 25.21 | 3 | 6 | 1 | 1 |
| 2415 | 138098 | 933094 | 0.902284999 | 1 | 2.50 | 3 | Gravel | 1 | 3 | 1 | Roads, Tracks, Paths | 2 | 15.37 | 3 | 6 | 1 | 1 |
| 2416 | 138108 | 933094 | 0.99649931 | 1 | 2.50 | 3 | Gravel | 1 | 3 | 1 | Roads, Tracks, Paths | 2 | 6.05 | 4 | 8 | 2 | 2 |
| 2417 | 138118 | 933094 | 1.017207347 | 1 | 2.60 | 3 | Gravel | 1 | 3 | 1 | Roads, Tracks, Paths | 2 | 3.10 | 4 | 8 | 2 | 2 |
| 2418 | 138141 | 933093 | 1.033065001 | 1 | 2.50 | 3 | Gravel | 1 | 3 | 1 | Roads, Tracks, Paths | 2 | 0.73 | 4 | 8 | 2 | 2 |
| 2419 | 138151 | 933093 | 1.075194305 | 1 | 2.50 | 3 | Rock | 1.5 | 4.5 | 1 | Roads, Tracks, Paths | 2 | 7.48 | 4 | 8 | 2 | 2 |
| 2420 | 138161 | 933093 | 1.139228312 | 1 | 2.30 | 3 | Rock | 1.5 | 4.5 | 1 | Roads, Tracks, Paths | 2 | 17.45 | 3 | 6 | 1 | 1 |
| 2421 | 138171 | 933093 | 1.143220209 | 1 | 2.30 | 3 | Gravel | 1 | 3 | 1 | Roads, Tracks, Paths | 2 | 27.42 | 3 | 6 | 1 | 1 |
| 2422 | 138181 | 933093 | 1.157625672 | 1 | 2.30 | 3 | Gravel | 1 | 3 | 1 | Roads, Tracks, Paths | 2 | 37.40 | 3 | 6 | 1 | 1 |
| 2423 | 138089 | 933114 | 0.915138419 | 1 | 2.50 | 3 | Gravel | 1 | 3 | 1 | Roads, Tracks, Paths | 2 | 33.86 | 3 | 6 | 1 | 1 |
| 2424 | 138099 | 933114 | 0.91232307 | 1 | 2.40 | 3 | Gravel | 1 | 3 | 1 | Roads, Tracks, Paths | 2 | 27.43 | 3 | 6 | 1 | 1 |
| 2425 | 138109 | 933114 | 0.996967385 | 1 | 2.40 | 3 | Gravel | 1 | 3 | 1 | Roads, Tracks, Paths | 2 | 23.63 | 3 | 6 | 1 | 1 |
| 2426 | 138119 | 933114 | 1.032797942 | 1 | 2.50 | 3 | Gravel | 1 | 3 | 1 | Roads, Tracks, Paths | 2 | 22.76 | 3 | 6 | 1 | 1 |
| 2427 | 138139 | 933114 | 1.032809154 | 1 | 2.30 | 3 | Gravel | 1 | 3 | 1 | Roads, Tracks, Paths | 2 | 21.29 | 3 | 6 | 1 | 1 |
| 2428 | 138149 | 933114 | 1.0301935 | 1 | 0.90 | 2 | Gravel | 1 | 2 | 1 | Roads, Tracks, Paths | 2 | 21.95 | 3 | 6 | 1 | 1 |
| 2429 | 138159 | 933114 | 1.031986959 | 1 | 2.30 | 3 | Gravel | 1 | 3 | 1 | Roads, Tracks, Paths | 2 | 26.54 | 3 | 6 | 1 | 1 |
| 2430 | 138169 | 933114 | 1.121922359 | 1 | 1.10 | 2 | Gravel | 1 | 2 | 1 | Roads, Tracks, Paths | 2 | 33.57 | 3 | 6 | 1 | 1 |
| 2431 | 138179 | 933114 | 1.148814838 | 1 | 1.60 | 3 | Rock | 1.5 | 4.5 | 1 | Roads, Tracks, Paths | 2 | 41.82 | 3 | 6 | 1 | 1 |
| 2432 | 138089 | 933124 | 0.905645181 | 1 | 2.40 | 3 | Gravel | 1 | 3 | 1 | Roads, Tracks, Paths | 2 | 41.34 | 3 | 6 | 1 | 1 |
| 2433 | 138099 | 933124 | 0.93963836 | 1 | 2.40 | 3 | Gravel | 1 | 3 | 1 | Roads, Tracks, Paths | 2 | 36.27 | 3 | 6 | 1 | 1 |
| 2434 | 138109 | 933124 | 0.996957709 | 1 | 2.40 | 3 | Gravel | 1 | 3 | 1 | Roads, Tracks, Paths | 2 | 33.48 | 3 | 6 | 1 | 1 |
| 2435 | 138119 | 933124 | 1.032801675 | 1 | 2.40 | 3 | Rock | 1.5 | 4.5 | 1 | Roads, Tracks, Paths | 2 | 32.73 | 3 | 6 | 1 | 1 |
| 2436 | 138139 | 933124 | 1.032803543 | 1 | 2.40 | 3 | Gravel | 1 | 3 | 1 | Roads, Tracks, Paths | 2 | 31.26 | 3 | 6 | 1 | 1 |
| 2437 | 138149 | 933124 | 1.032809154 | 1 | 2.30 | 3 | Rock | 1.5 | 4.5 | 1 | Roads, Tracks, Paths | 2 | 31.67 | 3 | 6 | 1 | 1 |
| 2438 | 138159 | 933124 | 1.032800384 | 1 | 2.00 | 3 | Rock | 1.5 | 4.5 | 1 | Roads, Tracks, Paths | 2 | 35.01 | 3 | 6 | 1 | 1 |
| 2439 | 138169 | 933124 | 1.065486825 | 1 | 0.90 | 2 | Gravel | 1 | 2 | 1 | Roads, Tracks, Paths | 2 | 40.59 | 3 | 6 | 1 | 1 |
| 2440 | 138179 | 933124 | 1.12925395 | 1 | 0.20 | 1 | Gravel | 1 | 1 | 1 | Roads, Tracks, Paths | 2 | 47.65 | 3 | 6 | 1 | 1 |
| 2441 | 138089 | 933134 | 0.899213437 | 1 | 2.40 | 3 | Rock | 1.5 | 4.5 | 1 | Roads, Tracks, Paths | 2 | 49.72 | 3 | 6 | 1 | 1 |
| 2442 | 138099 | 933134 | 0.928899038 | 1 | 2.30 | 3 | Rock | 1.5 | 4.5 | 1 | Roads, Tracks, Paths | 2 | 45.58 | 3 | 6 | 1 | 1 |
| 2443 | 138109 | 933134 | 0.996977823 | 1 | 2.40 | 3 | Gravel | 1 | 3 | 1 | Roads, Tracks, Paths | 2 | 43.40 | 3 | 6 | 1 | 1 |
| 2444 | 138119 | 933134 | 1.032799176 | 1 | 2.30 | 3 | Gravel | 1 | 3 | 1 | Roads, Tracks, Paths | 2 | 42.70 | 3 | 6 | 1 | 1 |
| 2445 | 138139 | 933134 | 1.032799971 | 1 | 2.20 | 3 | Rock | 1.5 | 4.5 | 1 | Roads, Tracks, Paths | 2 | 41.23 | 3 | 6 | 1 | 1 |
| 2446 | 138149 | 933134 | 1.032803543 | 1 | 1.70 | 3 | Gravel | 1 | 3 | 1 | Roads, Tracks, Paths | 2 | 41.52 | 3 | 6 | 1 | 1 |
| 2447 | 138159 | 933134 | 1.032809154 | 1 | 2.00 | 3 | Gravel | 1 | 3 | 1 | Roads, Tracks, Paths | 2 | 44.12 | 3 | 6 | 1 | 1 |
| 2448 | 138169 | 933134 | 1.033964073 | 1 | 1.70 | 3 | Gravel | 1 | 3 | 1 | Roads, Tracks, Paths | 2 | 48.67 | 3 | 6 | 1 | 1 |
| 2449 | 138179 | 933134 | 1.099365269 | 1 | 1.30 | 2 | Gravel | 1 | 2 | 1 | Roads, Tracks, Paths | 2 | 54.69 | 3 | 6 | 1 | 1 |
| 2450 | 138099 | 933144 | 0.950681456 | 1 | 2.50 | 3 | Rock | 1.5 | 4.5 | 1 | Roads, Tracks, Paths | 2 | 55.14 | 3 | 6 | 1 | 1 |
| 2451 | 138109 | 933144 | 0.996966269 | 1 | 2.40 | 3 | Gravel | 1 | 3 | 1 | Roads, Tracks, Paths | 2 | 53.35 | 3 | 6 | 1 | 1 |
| 2452 | 138119 | 933144 | 1.032810017 | 1 | 2.40 | 3 | Gravel | 1 | 3 | 1 | Roads, Tracks, Paths | 2 | 52.67 | 3 | 6 | 1 | 1 |
| 2453 | 138139 | 933144 | 1.032799499 | 1 | 2.20 | 3 | Gravel | 1 | 3 | 1 | Roads, Tracks, Paths | 2 | 51.20 | 3 | 6 | 1 | 1 |
| 2454 | 138149 | 933144 | 1.032799971 | 1 | 2.30 | 3 | Gravel | 1 | 3 | 1 | Roads, Tracks, Paths | 2 | 51.42 | 3 | 6 | 1 | 1 |
| 2455 | 138159 | 933144 | 1.032803543 | 1 | 2.30 | 3 | Gravel | 1 | 3 | 1 | Roads, Tracks, Paths | 2 | 53.54 | 3 | 6 | 1 | 1 |
| 2456 | 138169 | 933144 | 1.032809154 | 1 | 1.90 | 3 | Gravel | 1 | 3 | 1 | Roads, Tracks, Paths | 2 | 57.35 | 3 | 6 | 1 | 1 |
| 2457 | 138109 | 933154 | 1.005041142 | 1 | 2.20 | 3 | Rock | 1.5 | 4.5 | 1 | Roads, Tracks, Paths | 2 | 63.31 | 3 | 6 | 1 | 1 |
| 2458 | 138119 | 933154 | 1.032803741 | 1 | 2.40 | 3 | Gravel | 1 | 3 | 1 | Roads, Tracks, Paths | 2 | 62.64 | 3 | 6 | 1 | 1 |
| 2459 | 138139 | 933154 | 1.032800384 | 1 | 2.30 | 3 | Gravel | 1 | 3 | 1 | Roads, Tracks, Paths | 2 | 61.17 | 3 | 6 | 1 | 1 |
| 2460 | 138149 | 933154 | 1.032799499 | 1 | 2.10 | 3 | Gravel | 1 | 3 | 1 | Roads, Tracks, Paths | 2 | 61.36 | 3 | 6 | 1 | 1 |
| 2461 | 138159 | 933154 | 1.032799971 | 1 | 2.30 | 3 | Rock | 1.5 | 4.5 | 1 | Roads, Tracks, Paths | 2 | 63.15 | 3 | 6 | 1 | 1 |
| 2462 | 138500 | 933602 | 4.694270208 | 4 | 0.80 | 2 | Gravel | 1 | 8 | 2 | Roads, Tracks, Paths | 2 | 49.67 | 3 | 6 | 1 | 2 |
| 2463 | 138522 | 933602 | 4.172068048 | 4 | 0.60 | 2 | Gravel | 1 | 8 | 2 | Roads, Tracks, Paths | 2 | 41.88 | 3 | 6 | 1 | 2 |
| 2464 | 138532 | 933602 | 4.172057583 | 4 | 0.40 | 1 | Gravel | 1 | 4 | 1 | Roads, Tracks, Paths | 2 | 41.97 | 3 | 6 | 1 | 1 |
| 2465 | 138480 | 933612 | 4.91222278 | 4 | 1.50 | 8 | Gravel | 1 | 8 | 2 | Roads, Tracks, Paths | 2 | 56.55 | 3 | 6 | 1 | 2 |
| 2466 | 138490 | 933612 | 5.865585932 | 4 | 1.10 | 2 | Gravel | 1 | 8 | 2 | Roads, Tracks, Paths | 2 | 48.62 | 3 | 6 | 1 | 2 |
| 2467 | 138500 | 933612 | 4.454733196 | 4 | 0.80 | 2 | Gravel | 1 | 8 | 2 | Roads, Tracks, Paths | 2 | 41.59 | 3 | 6 | 1 | 2 |
| 2468 | 138522 | 933612 | 4.192264583 | 4 | 0.70 | 2 | Gravel | 1 | 8 | 2 | Roads, Tracks, Paths | 2 | 31.96 | 3 | 6 | 1 | 2 |
| 2469 | 138532 | 933612 | 4.772041087 | 4 | 0.80 | 2 | Gravel | 1 | 8 | 2 | Roads, Tracks, Paths | 2 | 32.09 | 3 | 6 | 1 | 2 |
| 2470 | 138542 | 933612 | 5.182903644 | 4 | 0.70 | 2 | Gravel | 1 | 8 | 2 | Roads, Tracks, Paths | 2 | 34.82 | 3 | 6 | 1 | 2 |
| 2471 | 138470 | 933622 | 1.868672184 | 1 | 0.90 | 2 | Gravel | 1 | 2 | 1 | Roads, Tracks, Paths | 2 | 60.77 | 3 | 6 | 1 | 1 |
| 2472 | 138480 | 933622 | 3.558352104 | 2 | 0.70 | 4 | Gravel | 1 | 4 | 1 | Roads, Tracks, Paths | 2 | 51.57 | 3 | 6 | 1 | 1 |
| 2473 | 138490 | 933622 | 5.602130853 | 4 | 0.70 | 2 | Gravel | 1 | 8 | 2 | Roads, Tracks, Paths | 2 | 42.73 | 3 | 6 | 1 | 2 |
| 2474 | 138500 | 933622 | 4.204543702 | 4 | 0.90 | 2 | Gravel | 1 | 8 | 2 | Roads, Tracks, Paths | 2 | 34.53 | 3 | 6 | 1 | 2 |
| 2475 | 138522 | 933622 | 5.541600365 | 4 | 0.80 | 2 | Gravel | 1 | 8 | 2 | Roads, Tracks, Paths | 2 | 22.12 | 3 | 6 | 1 | 2 |
| 2476 | 138532 | 933622 | 5.114696935 | 4 | 0.70 | 2 | Gravel | 1 | 8 | 2 | Roads, Tracks, Paths | 2 | 22.30 | 3 | 6 | 1 | 2 |
| 2477 | 138542 | 933622 | 5.636711526 | 4 | 0.40 | 1 | Gravel | 1 | 4 | 1 | Roads, Tracks, Paths | 2 | 25.31 | 3 | 6 | 1 | 1 |
| 2478 | 138552 | 933622 | 6.961533305 | 4 | 0.70 | 2 | Gravel | 1 | 8 | 2 | Roads, Tracks, Paths | 2 | 28.37 | 3 | 6 | 1 | 2 |
| 2479 | 138470 | 933632 | 1.875087085 | 1 | 0.90 | 2 | Gravel | 1 | 2 | 1 | Roads, Tracks, Paths | 2 | 57.60 | 3 | 6 | 1 | 1 |
| 2480 | 138480 | 933632 | 2.404844671 | 2 | 0.80 | 2 | Gravel | 1 | 4 | 1 | Roads, Tracks, Paths | 2 | 48.09 | 3 | 6 | 1 | 1 |
| 2481 | 138490 | 933632 | 4.810902274 | 4 | 0.90 | 2 | Gravel | 1 | 8 | 2 | Roads, Tracks, Paths | 2 | 38.58 | 3 | 6 | 1 | 2 |
| 2482 | 138500 | 933632 | 4.723963241 | 4 | 0.80 | 2 | Gravel | 1 | 8 | 2 | Roads, Tracks, Paths | 2 | 29.23 | 3 | 6 | 1 | 2 |
| 2483 | 138522 | 933632 | 5.10764957 | 4 | 0.70 | 2 | Gravel | 1 | 8 | 2 | Roads, Tracks, Paths | 2 | 12.51 | 3 | 6 | 1 | 2 |
| 2484 | 138532 | 933632 | 4.881515251 | 4 | 0.80 | 2 | Gravel | 1 | 8 | 2 | Roads, Tracks, Paths | 2 | 12.73 | 3 | 6 | 1 | 2 |
| 2485 | 138542 | 933632 | 6.40552845 | 4 | 0.30 | 1 | Gravel | 1 | 4 | 1 | Roads, Tracks, Paths | 2 | 15.79 | 3 | 6 | 1 | 1 |
| 2486 | 138552 | 933632 | 6.960391803 | 4 | 0.60 | 2 | Gravel | 1 | 8 | 2 | Roads, Tracks, Paths | 2 | 18.85 | 3 | 6 | 1 | 2 |
| 2487 | 138562 | 933632 | 6.9644776 | 4 | 0.70 | 2 | Gravel | 1 | 8 | 2 | Roads, Tracks, Paths | 2 | 21.91 | 3 | 6 | 1 | 2 |
| 2488 | 138470 | 933642 | 1.877579431 | 1 | 0.80 | 2 | Rock | 1.5 | 3 | 1 | Roads, Tracks, Paths | 2 | 54.53 | 3 | 6 | 1 | 1 |
| 2489 | 138480 | 933642 | 1.944930527 | 1 | 0.80 | 2 | Gravel | 1 | 2 | 1 | Roads, Tracks, Paths | 2 | 45.02 | 3 | 6 | 1 | 1 |
| 2490 | 138490 | 933642 | 2.684347799 | 2 | 0.70 | 2 | Rock | 1.5 | 6 | 2 | Roads, Tracks, Paths | 2 | 35.51 | 3 | 6 | 1 | 2 |
| 2491 | 138500 | 933642 | 6.034085281 | 4 | 0.30 | 1 | Gravel | 1 | 4 | 1 | Roads, Tracks, Paths | 2 | 25.99 | 3 | 6 | 1 | 1 |
| 2492 | 138522 | 933642 | 4.894330573 | 4 | 0.30 | 1 | Gravel | 1 | 4 | 1 | Roads, Tracks, Paths | 2 | 4.88 | 4 | 8 | 2 | 2 |
| 2493 | 138532 | 933642 | 5.09985783 | 4 | 0.70 | 2 | Gravel | 1 | 8 | 2 | Roads, Tracks, Paths | 2 | 3.22 | 4 | 8 | 2 | 4 |
| 2494 | 138542 | 933642 | 6.785029619 | 4 | 0.90 | 2 | Gravel | 1 | 8 | 2 | Roads, Tracks, Paths | 2 | 6.28 | 4 | 8 | 2 | 4 |
| 2495 | 138552 | 933642 | 6.964406786 | 4 | 0.40 | 1 | Rock | 1.5 | 6 | 2 | Roads, Tracks, Paths | 2 | 9.34 | 4 | 8 | 2 | 4 |
| 2496 | 138562 | 933642 | 6.972576776 | 4 | 0.40 | 1 | Gravel | 1 | 4 | 1 | Roads, Tracks, Paths | 2 | 12.40 | 3 | 6 | 1 | 1 |
| 2497 | 138460 | 933662 | 2.994422766 | 2 | 0.20 | 1 | Gravel | 1 | 2 | 1 | Roads, Tracks, Paths | 2 | 58.36 | 3 | 6 | 1 | 1 |
| 2498 | 138470 | 933662 | 4.081357242 | 4 | 0.20 | 1 | Gravel | 1 | 4 | 1 | Roads, Tracks, Paths | 2 | 48.55 | 3 | 6 | 1 | 1 |
| 2499 | 138480 | 933662 | 3.983305489 | 2 | 0.40 | 1 | Gravel | 1 | 2 | 1 | Roads, Tracks, Paths | 2 | 38.84 | 3 | 6 | 1 | 1 |
| 2500 | 138490 | 933662 | 2.644249663 | 2 | 0.30 | 1 | Gravel | 1 | 2 | 1 | Roads, Tracks, Paths | 2 | 29.28 | 3 | 6 | 1 | 1 |
| 2501 | 138500 | 933662 | 3.093454486 | 2 | 0.40 | 1 | Gravel | 1 | 2 | 1 | Roads, Tracks, Paths | 2 | 19.77 | 3 | 6 | 1 | 1 |
| 2502 | 138522 | 933662 | 3.043699648 | 2 | 0.70 | 4 | Gravel | 1 | 4 | 1 | Roads, Tracks, Paths | 2 | 1.27 | 4 | 8 | 2 | 2 |
| 2503 | 138532 | 933662 | 5.495987831 | 4 | 0.60 | 2 | Gravel | 1 | 8 | 2 | Roads, Tracks, Paths | 2 | 10.78 | 3 | 6 | 1 | 2 |
| 2504 | 138542 | 933662 | 6.678447842 | 4 | 0.20 | 1 | Gravel | 1 | 4 | 1 | Roads, Tracks, Paths | 2 | 12.75 | 3 | 6 | 1 | 1 |
| 2505 | 138552 | 933662 | 7.248926158 | 4 | 0.50 | 1 | Gravel | 1 | 4 | 1 | Roads, Tracks, Paths | 2 | 9.69 | 4 | 8 | 2 | 2 |
| 2506 | 138562 | 933662 | 7.535535151 | 4 | 0.20 | 1 | Gravel | 1 | 4 | 1 | Roads, Tracks, Paths | 2 | 6.63 | 4 | 8 | 2 | 2 |
| 2507 | 138470 | 933672 | 4.243050214 | 4 | 0.10 | 1 | Gravel | 1 | 4 | 1 | Roads, Tracks, Paths | 2 | 47.47 | 3 | 6 | 1 | 1 |
| 2508 | 138480 | 933672 | 3.737228606 | 2 | 0.30 | 1 | Gravel | 1 | 2 | 1 | Roads, Tracks, Paths | 2 | 37.48 | 3 | 6 | 1 | 1 |
| 2509 | 138490 | 933672 | 2.656387788 | 2 | 0.30 | 1 | Gravel | 1 | 2 | 1 | Roads, Tracks, Paths | 2 | 27.48 | 3 | 6 | 1 | 1 |
| 2510 | 138500 | 933672 | 3.285302827 | 2 | 0.50 | 1 | Gravel | 1 | 2 | 1 | Roads, Tracks, Paths | 2 | 17.49 | 3 | 6 | 1 | 1 |
| 2511 | 138522 | 933672 | 6.585370599 | 4 | 0.50 | 1 | Gravel | 1 | 4 | 1 | Wind Farm Layout | 3 | 0.91 | 4 | 12 | 2 | 2 |
| 2512 | 138532 | 933672 | 6.740334791 | 4 | 0.60 | 2 | Gravel | 1 | 8 | 2 | Wind Farm Layout | 3 | 2.15 | 4 | 12 | 2 | 4 |
| 2513 | 138542 | 933672 | 6.511037078 | 4 | 0.20 | 1 | Gravel | 1 | 4 | 1 | Wind Farm Layout | 3 | 5.21 | 4 | 12 | 2 | 2 |
| 2514 | 138552 | 933672 | 8.091881102 | 6 | 0.30 | 1 | Rock | 1.5 | 9 | 2 | Wind Farm Layout | 3 | 8.26 | 4 | 12 | 2 | 4 |
| 2515 | 138562 | 933672 | 8.139963546 | 6 | 0.20 | 1 | Gravel | 1 | 6 | 2 | Wind Farm Layout | 3 | 11.32 | 3 | 9 | 2 | 4 |
| 2516 | 138470 | 933682 | 4.350577477 | 4 | 0.10 | 1 | Gravel | 1 | 4 | 1 | Roads, Tracks, Paths | 2 | 48.47 | 3 | 6 | 1 | 1 |
| 2517 | 138480 | 933682 | 3.608821892 | 2 | 0.10 | 1 | Rock | 1.5 | 3 | 1 | Roads, Tracks, Paths | 2 | 38.74 | 3 | 6 | 1 | 1 |
| 2518 | 138490 | 933682 | 2.60359159 | 2 | 0.40 | 1 | Rock | 1.5 | 3 | 1 | Roads, Tracks, Paths | 2 | 29.18 | 3 | 6 | 1 | 1 |
| 2519 | 138500 | 933682 | 3.425955725 | 2 | 0.20 | 1 | Gravel | 1 | 2 | 1 | Roads, Tracks, Paths | 2 | 20.05 | 3 | 6 | 1 | 1 |
| 2520 | 138522 | 933682 | 6.098108485 | 4 | 0.40 | 1 | Gravel | 1 | 4 | 1 | Roads, Tracks, Paths | 2 | 7.92 | 4 | 8 | 2 | 2 |
| 2521 | 138532 | 933682 | 5.759924266 | 4 | 0.70 | 2 | Gravel | 1 | 8 | 2 | Roads, Tracks, Paths | 2 | 4.86 | 4 | 8 | 2 | 4 |
| 2522 | 138542 | 933682 | 5.813917011 | 4 | 0.30 | 1 | Rock | 1.5 | 6 | 2 | Roads, Tracks, Paths | 2 | 1.80 | 4 | 8 | 2 | 4 |
| 2523 | 138552 | 933682 | 7.911394917 | 4 | 1.00 | 2 | Gravel | 1 | 8 | 2 | Wind Farm Layout | 3 | 1.26 | 4 | 12 | 2 | 4 |
| 2524 | 138562 | 933682 | 8.139958361 | 6 | 0.40 | 1 | Rock | 1.5 | 9 | 2 | Wind Farm Layout | 3 | 1.80 | 4 | 12 | 2 | 4 |
| 2525 | 138480 | 933692 | 4.428979663 | 4 | 1.40 | 2 | Gravel | 1 | 8 | 2 | Roads, Tracks, Paths | 2 | 42.39 | 3 | 6 | 1 | 2 |
| 2526 | 138490 | 933692 | 4.633470334 | 4 | 0.30 | 1 | Gravel | 1 | 4 | 1 | Roads, Tracks, Paths | 2 | 33.87 | 3 | 6 | 1 | 1 |
| 2527 | 138500 | 933692 | 6.634879966 | 4 | 0.20 | 1 | Gravel | 1 | 4 | 1 | Roads, Tracks, Paths | 2 | 26.42 | 3 | 6 | 1 | 1 |
| 2528 | 138522 | 933692 | 6.239296869 | 4 | 0.30 | 1 | Gravel | 1 | 4 | 1 | Roads, Tracks, Paths | 2 | 17.44 | 3 | 6 | 1 | 1 |
| 2529 | 138532 | 933692 | 5.8274371 | 4 | 0.40 | 1 | Gravel | 1 | 4 | 1 | Roads, Tracks, Paths | 2 | 14.37 | 3 | 6 | 1 | 1 |
| 2530 | 138542 | 933692 | 5.744397081 | 4 | 0.20 | 1 | Gravel | 1 | 4 | 1 | Roads, Tracks, Paths | 2 | 11.31 | 3 | 6 | 1 | 1 |
| 2531 | 138552 | 933692 | 7.29659875 | 4 | 0.40 | 1 | Gravel | 1 | 4 | 1 | Roads, Tracks, Paths | 2 | 8.25 | 4 | 8 | 2 | 2 |
| 2532 | 138490 | 933702 | 7.808954723 | 4 | 0.20 | 1 | Rock | 1.5 | 6 | 2 | Roads, Tracks, Paths | 2 | 40.53 | 3 | 6 | 1 | 2 |
| 2533 | 138500 | 933702 | 6.716828237 | 4 | 0.60 | 2 | Gravel | 1 | 8 | 2 | Roads, Tracks, Paths | 2 | 34.55 | 3 | 6 | 1 | 2 |
| 2534 | 138522 | 933702 | 6.427597171 | 4 | 0.30 | 1 | Rock | 1.5 | 6 | 2 | Roads, Tracks, Paths | 2 | 26.95 | 3 | 6 | 1 | 2 |
| 2535 | 138532 | 933702 | 6.360914143 | 4 | 0.30 | 1 | Rock | 1.5 | 6 | 2 | Roads, Tracks, Paths | 2 | 23.89 | 3 | 6 | 1 | 2 |
| 2536 | 138542 | 933702 | 5.959573501 | 4 | 0.20 | 1 | Gravel | 1 | 4 | 1 | Roads, Tracks, Paths | 2 | 20.83 | 3 | 6 | 1 | 1 |
| 2537 | 138244 | 933953 | 2.274751043 | 2 | 0.20 | 1 | Gravel | 1 | 2 | 1 | Roads, Tracks, Paths | 2 | 53.11 | 3 | 6 | 1 | 1 |
| 2538 | 138254 | 933953 | 2.315510131 | 2 | 1.40 | 2 | Gravel | 1 | 4 | 1 | Roads, Tracks, Paths | 2 | 46.50 | 3 | 6 | 1 | 1 |
| 2539 | 138275 | 933953 | 2.310706477 | 2 | 0.90 | 2 | Gravel | 1 | 4 | 1 | Roads, Tracks, Paths | 2 | 38.06 | 3 | 6 | 1 | 1 |
| 2540 | 138285 | 933953 | 2.271809913 | 2 | 1.10 | 2 | Gravel | 1 | 4 | 1 | Roads, Tracks, Paths | 2 | 37.57 | 3 | 6 | 1 | 1 |

# 3242 - Stornoway Wind Farm - PSRA - Tabulated Peat Probe Data

| ID | X | Y | SLOPE | Slope Co-efficient | PEAT DEPTH | Peat Co-efficient | Gen Substrate | Substrate Co-eff. | Risk Rating Coefficient | Risk Rating Normalisation | Receptor | Receptor Co-eff. | Distance | Receptor Dist Co-eff. | Impact Rating | Impact Rating Normalisation | Hazard Ranking |
|---|---|---|---|---|---|---|---|---|---|---|---|---|---|---|---|---|---|
| 2541 | 138224 | 933963 | 2.192094154 | 2 | 1.50 | 2 | Gravel | 1 | 4 | 1 | Roads, Tracks, Paths | 2 | 63.97 | 3 | 6 | 1 | 1 |
| 2542 | 138234 | 933963 | 2.191936981 | 2 | 1.40 | 2 | Gravel | 1 | 4 | 1 | Roads, Tracks, Paths | 2 | 55.09 | 3 | 6 | 1 | 1 |
| 2543 | 138244 | 933963 | 2.193918595 | 2 | 0.90 | 2 | Gravel | 1 | 4 | 1 | Roads, Tracks, Paths | 2 | 46.66 | 3 | 6 | 1 | 1 |
| 2544 | 138254 | 933963 | 2.23989710 8 | 2 | 0.90 | 2 | Gravel | 1 | 4 | 1 | Roads, Tracks, Paths | 2 | 38.97 | 3 | 6 | 1 | 1 |
| 2545 | 138275 | 933963 | 2.316908768 | 2 | 0.80 | 2 | Gravel | 1 | 4 | 1 | Roads, Tracks, Paths | 2 | 28.28 | 3 | 6 | 1 | 1 |
| 2546 | 138285 | 933963 | 2.316907696 | 2 | 0.80 | 2 | Gravel | 1 | 4 | 1 | Roads, Tracks, Paths | 2 | 27.63 | 3 | 6 | 1 | 1 |
| 2547 | 138295 | 933963 | 2.31693054 | 2 | 0.80 | 2 | Gravel | 1 | 4 | 1 | Roads, Tracks, Paths | 2 | 30.22 | 3 | 6 | 1 | 1 |
| 2548 | 138214 | 933973 | 1.739262411 | 1 | 1.80 | 3 | Gravel | 1 | 3 | 1 | Roads, Tracks, Paths | 2 | 69.86 | 3 | 6 | 1 | 1 |
| 2549 | 138224 | 933973 | 2.067959079 | 2 | 0.30 | 1 | Gravel | 1 | 2 | 1 | Roads, Tracks, Paths | 2 | 60.36 | 3 | 6 | 1 | 1 |
| 2550 | 138234 | 933973 | 2.191937689 | 2 | 1.60 | 3 | Gravel | 1 | 6 | 2 | Roads, Tracks, Paths | 2 | 50.91 | 3 | 6 | 1 | 2 |
| 2551 | 138244 | 933973 | 2.18719352 | 2 | 1.60 | 3 | Gravel | 1 | 6 | 2 | Roads, Tracks, Paths | 2 | 41.63 | 3 | 6 | 1 | 2 |
| 2552 | 138254 | 933973 | 2.196166459 | 2 | 1.30 | 2 | Gravel | 1 | 4 | 1 | Roads, Tracks, Paths | 2 | 32.79 | 3 | 6 | 1 | 1 |
| 2553 | 138275 | 933973 | 2.255713734 | 2 | 1.30 | 2 | Gravel | 1 | 4 | 1 | Roads, Tracks, Paths | 2 | 18.74 | 3 | 6 | 1 | 1 |
| 2554 | 138285 | 933973 | 2.267188012 | 2 | 1.00 | 2 | Gravel | 1 | 4 | 1 | Roads, Tracks, Paths | 2 | 17.73 | 3 | 6 | 1 | 1 |
| 2555 | 138295 | 933973 | 2.267553074 | 2 | 0.90 | 2 | Gravel | 1 | 4 | 1 | Roads, Tracks, Paths | 2 | 20.75 | 3 | 6 | 1 | 1 |
| 2556 | 138214 | 933983 | 1.907255549 | 1 | 1.90 | 3 | Gravel | 1 | 3 | 1 | Roads, Tracks, Paths | 2 | 66.64 | 3 | 6 | 1 | 1 |
| 2557 | 138224 | 933983 | 1.893900709 | 1 | 1.80 | 3 | Gravel | 1 | 3 | 1 | Roads, Tracks, Paths | 2 | 57.18 | 3 | 6 | 1 | 1 |
| 2558 | 138234 | 933983 | 2.192144845 | 2 | 1.30 | 2 | Gravel | 1 | 4 | 1 | Roads, Tracks, Paths | 2 | 47.71 | 3 | 6 | 1 | 1 |
| 2559 | 138244 | 933983 | 2.189472686 | 2 | 1.50 | 2 | Gravel | 1 | 4 | 1 | Roads, Tracks, Paths | 2 | 38.25 | 3 | 6 | 1 | 1 |
| 2560 | 138254 | 933983 | 2.191953254 | 2 | 1.60 | 3 | Gravel | 1 | 6 | 2 | Roads, Tracks, Paths | 2 | 28.76 | 3 | 6 | 1 | 2 |
| 2561 | 138275 | 933983 | 2.200967659 | 2 | 0.90 | 2 | Gravel | 1 | 4 | 1 | Roads, Tracks, Paths | 2 | 10.11 | 3 | 6 | 1 | 1 |
| 2562 | 138285 | 933983 | 2.269870834 | 2 | 0.90 | 2 | Gravel | 1 | 4 | 1 | Roads, Tracks, Paths | 2 | 8.07 | 4 | 8 | 2 | 2 |
| 2563 | 138295 | 933983 | 2.316931612 | 2 | 1.50 | 2 | Gravel | 1 | 4 | 1 | Roads, Tracks, Paths | 2 | 11.28 | 3 | 6 | 1 | 1 |
| 2564 | 138214 | 933993 | 2.271508749 | 2 | 1.70 | 3 | Gravel | 1 | 6 | 2 | Roads, Tracks, Paths | 2 | 63.42 | 3 | 6 | 1 | 2 |
| 2565 | 138224 | 933993 | 2.007489528 | 2 | 1.70 | 3 | Gravel | 1 | 6 | 2 | Roads, Tracks, Paths | 2 | 53.96 | 3 | 6 | 1 | 2 |
| 2566 | 138234 | 933993 | 2.191353567 | 2 | 1.30 | 2 | Gravel | 1 | 4 | 1 | Roads, Tracks, Paths | 2 | 44.49 | 3 | 6 | 1 | 1 |
| 2567 | 138244 | 933993 | 2.212196833 | 2 | 1.40 | 2 | Gravel | 1 | 4 | 1 | Roads, Tracks, Paths | 2 | 35.03 | 3 | 6 | 1 | 1 |
| 2568 | 138254 | 933993 | 2.191953254 | 2 | 1.70 | 3 | Gravel | 1 | 6 | 2 | Roads, Tracks, Paths | 2 | 25.57 | 3 | 6 | 1 | 2 |
| 2569 | 138275 | 933993 | 2.203477097 | 2 | 1.40 | 2 | Gravel | 1 | 4 | 1 | Roads, Tracks, Paths | 2 | 5.68 | 4 | 8 | 2 | 2 |
| 2570 | 138285 | 933993 | 2.196322738 | 2 | 0.90 | 2 | Gravel | 1 | 4 | 1 | Wind Farm Layout | 3 | 1.11 | 4 | 12 | 2 | 2 |
| 2571 | 138295 | 933993 | 2.232536041 | 2 | 1.60 | 3 | Rock | 1.5 | 9 | 2 | Roads, Tracks, Paths | 2 | 1.82 | 4 | 8 | 2 | 4 |
| 2572 | 138214 | 934013 | 2.519055564 | 2 | 1.80 | 3 | Gravel | 1 | 6 | 2 | Roads, Tracks, Paths | 2 | 58.24 | 3 | 6 | 1 | 2 |
| 2573 | 138224 | 934013 | 1.764798838 | 1 | 0.30 | 1 | Gravel | 1 | 1 | 1 | Roads, Tracks, Paths | 2 | 48.29 | 3 | 6 | 1 | 1 |
| 2574 | 138234 | 934013 | 1.922110044 | 1 | 1.70 | 3 | Rock | 1.5 | 4.5 | 1 | Roads, Tracks, Paths | 2 | 38.37 | 3 | 6 | 1 | 1 |
| 2575 | 138244 | 934013 | 2.191939275 | 2 | 1.30 | 2 | Gravel | 1 | 4 | 1 | Roads, Tracks, Paths | 2 | 28.49 | 3 | 6 | 1 | 1 |
| 2576 | 138254 | 934013 | 2.191942215 | 2 | 1.40 | 2 | Rock | 1.5 | 6 | 2 | Roads, Tracks, Paths | 2 | 18.74 | 3 | 6 | 1 | 2 |
| 2577 | 138276 | 934013 | 2.202149494 | 2 | 1.20 | 2 | Rock | 1.5 | 6 | 2 | Roads, Tracks, Paths | 2 | 1.66 | 4 | 8 | 2 | 4 |
| 2578 | 138286 | 934013 | 2.348236654 | 2 | 1.10 | 2 | Gravel | 1 | 4 | 1 | Roads, Tracks, Paths | 2 | 9.46 | 4 | 8 | 2 | 2 |
| 2579 | 138296 | 934013 | 2.890699889 | 2 | 1.30 | 2 | Gravel | 1 | 4 | 1 | Roads, Tracks, Paths | 2 | 12.67 | 3 | 6 | 1 | 1 |
| 2580 | 138306 | 934013 | 3.258095875 | 2 | 1.20 | 2 | Gravel | 1 | 4 | 1 | Wind Farm Layout | 3 | 11.60 | 3 | 9 | 2 | 2 |
| 2581 | 138214 | 934023 | 2.55182366 | 2 | 1.60 | 3 | Rock | 1.5 | 9 | 2 | Roads, Tracks, Paths | 2 | 58.22 | 3 | 6 | 1 | 2 |
| 2582 | 138224 | 934023 | 2.151025044 | 2 | 0.40 | 1 | Gravel | 1 | 2 | 1 | Roads, Tracks, Paths | 2 | 48.27 | 3 | 6 | 1 | 1 |
| 2583 | 138234 | 934023 | 1.930438729 | 1 | 1.50 | 2 | Gravel | 1 | 2 | 1 | Roads, Tracks, Paths | 2 | 38.34 | 3 | 6 | 1 | 1 |
| 2584 | 138244 | 934023 | 2.191952473 | 2 | 1.40 | 2 | Gravel | 1 | 4 | 1 | Roads, Tracks, Paths | 2 | 28.45 | 3 | 6 | 1 | 1 |
| 2585 | 138254 | 934023 | 2.192953417 | 2 | 1.30 | 2 | Gravel | 1 | 4 | 1 | Roads, Tracks, Paths | 2 | 18.68 | 3 | 6 | 1 | 1 |
| 2586 | 138276 | 934023 | 2.550500131 | 2 | 0.50 | 1 | Gravel | 1 | 2 | 1 | Roads, Tracks, Paths | 2 | 3.22 | 4 | 8 | 2 | 2 |
| 2587 | 138286 | 934023 | 3.050650507 | 2 | 0.10 | 1 | Gravel | 1 | 2 | 1 | Roads, Tracks, Paths | 2 | 0.01 | 4 | 8 | 2 | 2 |
| 2588 | 138296 | 934023 | 3.307623591 | 2 | 0.20 | 1 | Gravel | 1 | 2 | 1 | Roads, Tracks, Paths | 2 | 3.20 | 4 | 8 | 2 | 2 |
| 2589 | 138306 | 934023 | 3.225327755 | 2 | 1.60 | 3 | Gravel | 1 | 6 | 2 | Roads, Tracks, Paths | 2 | 6.41 | 4 | 8 | 2 | 4 |
| 2590 | 138316 | 934023 | 3.366325244 | 2 | 1.40 | 2 | Gravel | 1 | 4 | 1 | Roads, Tracks, Paths | 2 | 9.62 | 4 | 8 | 2 | 2 |
| 2591 | 138224 | 934033 | 2.405976419 | 2 | 1.90 | 3 | Gravel | 1 | 6 | 2 | Roads, Tracks, Paths | 2 | 50.27 | 3 | 6 | 1 | 2 |
| 2592 | 138234 | 934033 | 2.395266031 | 2 | 1.80 | 3 | Gravel | 1 | 6 | 2 | Roads, Tracks, Paths | 2 | 40.83 | 3 | 6 | 1 | 2 |
| 2593 | 138244 | 934033 | 2.19662465 | 2 | 1.90 | 3 | Gravel | 1 | 6 | 2 | Roads, Tracks, Paths | 2 | 31.73 | 3 | 6 | 1 | 2 |
| 2594 | 138254 | 934033 | 2.364683148 | 2 | 1.80 | 3 | Gravel | 1 | 6 | 2 | Roads, Tracks, Paths | 2 | 23.38 | 3 | 6 | 1 | 2 |
| 2595 | 138276 | 934033 | 3.092151592 | 2 | 1.40 | 2 | Rock | 1.5 | 6 | 2 | Roads, Tracks, Paths | 2 | 12.68 | 3 | 6 | 1 | 2 |
| 2596 | 138286 | 934033 | 3.312881694 | 2 | 1.00 | 2 | Gravel | 1 | 4 | 1 | Roads, Tracks, Paths | 2 | 9.47 | 4 | 8 | 2 | 2 |
| 2597 | 138296 | 934033 | 3.288972723 | 2 | 0.30 | 1 | Gravel | 1 | 2 | 1 | Roads, Tracks, Paths | 2 | 6.26 | 4 | 8 | 2 | 2 |
| 2598 | 138306 | 934033 | 3.259113235 | 2 | 0.10 | 1 | Gravel | 1 | 2 | 1 | Roads, Tracks, Paths | 2 | 3.05 | 4 | 8 | 2 | 2 |
| 2599 | 138234 | 934043 | 6.639459814 | 4 | 0.20 | 1 | Gravel | 1 | 4 | 1 | Wind Farm Layout | 3 | 44.41 | 3 | 9 | 2 | 2 |
| 2600 | 138244 | 934043 | 6.156785844 | 4 | 0.80 | 2 | Rock | 1.5 | 12 | 2 | Roads, Tracks, Paths | 2 | 37.47 | 3 | 6 | 1 | 2 |
| 2601 | 138254 | 934043 | 6.022169303 | 4 | 0.80 | 2 | Gravel | 1 | 8 | 2 | Roads, Tracks, Paths | 2 | 30.72 | 3 | 6 | 1 | 2 |
| 2602 | 138276 | 934043 | 4.758144222 | 4 | 1.00 | 2 | Gravel | 1 | 8 | 2 | Roads, Tracks, Paths | 2 | 22.15 | 3 | 6 | 1 | 2 |
| 2603 | 138286 | 934043 | 4.367947996 | 4 | 1.40 | 2 | Gravel | 1 | 8 | 2 | Roads, Tracks, Paths | 2 | 18.94 | 3 | 6 | 1 | 2 |
| 2604 | 138296 | 934043 | 3.93721198 | 2 | 0.30 | 1 | Gravel | 1 | 2 | 1 | Roads, Tracks, Paths | 2 | 15.73 | 3 | 6 | 1 | 1 |
| 2605 | 137778 | 933989 | 1.920028111 | 1 | 2.30 | 3 | Gravel | 1 | 3 | 1 | Roads, Tracks, Paths | 2 | 57.25 | 3 | 6 | 1 | 1 |
| 2606 | 137788 | 933989 | 1.862836848 | 1 | 3.00 | 3 | Rock | 1.5 | 4.5 | 1 | Roads, Tracks, Paths | 2 | 51.29 | 3 | 6 | 1 | 1 |
| 2607 | 137810 | 933989 | 1.865639539 | 1 | 3.00 | 3 | Gravel | 1 | 3 | 1 | Roads, Tracks, Paths | 2 | 43.77 | 3 | 6 | 1 | 1 |
| 2608 | 137820 | 933989 | 1.861153533 | 1 | 2.80 | 3 | Gravel | 1 | 3 | 1 | Roads, Tracks, Paths | 2 | 43.60 | 3 | 6 | 1 | 1 |
| 2609 | 137758 | 933999 | 1.605196649 | 1 | 2.40 | 3 | Gravel | 1 | 3 | 1 | Water Feature Minor | 6 | 59.96 | 3 | 18 | 3 | 3 |
| 2610 | 137768 | 933999 | 2.135551606 | 2 | 2.50 | 3 | Gravel | 1 | 6 | 2 | Roads, Tracks, Paths | 2 | 57.94 | 3 | 6 | 1 | 2 |
| 2611 | 137778 | 933999 | 1.865629288 | 1 | 2.70 | 3 | Gravel | 1 | 3 | 1 | Roads, Tracks, Paths | 2 | 50.10 | 3 | 6 | 1 | 1 |
| 2612 | 137788 | 933999 | 1.863947414 | 1 | 3.00 | 3 | Gravel | 1 | 3 | 1 | Roads, Tracks, Paths | 2 | 43.17 | 3 | 6 | 1 | 1 |
| 2613 | 137810 | 933999 | 1.865629202 | 1 | 2.60 | 3 | Rock | 1.5 | 4.5 | 1 | Roads, Tracks, Paths | 2 | 33.88 | 3 | 6 | 1 | 1 |
| 2614 | 137820 | 933999 | 1.852094478 | 1 | 2.60 | 3 | Rock | 1.5 | 4.5 | 1 | Roads, Tracks, Paths | 2 | 33.67 | 3 | 6 | 1 | 1 |
| 2615 | 137830 | 933999 | 1.859764201 | 1 | 2.40 | 3 | Rock | 1.5 | 4.5 | 1 | Roads, Tracks, Paths | 2 | 36.31 | 3 | 6 | 1 | 1 |
| 2616 | 137758 | 934009 | 1.763521013 | 1 | 2.30 | 3 | Rock | 1.5 | 4.5 | 1 | Water Feature Minor | 6 | 57.77 | 3 | 18 | 3 | 3 |
| 2617 | 137768 | 934009 | 1.939601121 | 1 | 2.40 | 3 | Rock | 1.5 | 4.5 | 1 | Roads, Tracks, Paths | 2 | 52.81 | 3 | 6 | 1 | 1 |
| 2618 | 137778 | 934009 | 1.865639449 | 1 | 2.30 | 3 | Gravel | 1 | 3 | 1 | Roads, Tracks, Paths | 2 | 44.07 | 3 | 6 | 1 | 1 |
| 2619 | 137788 | 934009 | 1.849244065 | 1 | 2.20 | 3 | Rock | 1.5 | 4.5 | 1 | Roads, Tracks, Paths | 2 | 36.00 | 3 | 6 | 1 | 1 |
| 2620 | 137810 | 934009 | 1.865638063 | 1 | 2.00 | 3 | Gravel | 1 | 3 | 1 | Roads, Tracks, Paths | 2 | 24.09 | 3 | 6 | 1 | 1 |
| 2621 | 137820 | 934009 | 1.857039753 | 1 | 1.80 | 3 | Gravel | 1 | 3 | 1 | Roads, Tracks, Paths | 2 | 23.79 | 3 | 6 | 1 | 1 |
| 2622 | 137830 | 934009 | 1.865631303 | 1 | 1.80 | 3 | Rock | 1.5 | 4.5 | 1 | Roads, Tracks, Paths | 2 | 27.12 | 3 | 6 | 1 | 1 |
| 2623 | 137840 | 934009 | 1.865630377 | 1 | 1.60 | 3 | Gravel | 1 | 3 | 1 | Roads, Tracks, Paths | 2 | 31.03 | 3 | 6 | 1 | 1 |
| 2624 | 137748 | 934019 | 1.63927123 | 1 | 1.80 | 3 | Rock | 1.5 | 4.5 | 1 | Water Feature Minor | 6 | 44.25 | 3 | 18 | 3 | 3 |
| 2625 | 137758 | 934019 | 2.026046541 | 2 | 1.70 | 3 | Gravel | 1 | 6 | 2 | Water Feature Minor | 6 | 53.19 | 3 | 18 | 3 | 6 |
| 2626 | 137768 | 934019 | 1.865627998 | 1 | 1.60 | 3 | Gravel | 1 | 3 | 1 | Roads, Tracks, Paths | 2 | 48.80 | 3 | 6 | 1 | 1 |
| 2627 | 137778 | 934019 | 1.865630779 | 1 | 1.70 | 3 | Gravel | 1 | 3 | 1 | Roads, Tracks, Paths | 2 | 39.61 | 3 | 6 | 1 | 1 |
| 2628 | 137788 | 934019 | 1.857046706 | 1 | 1.80 | 3 | Gravel | 1 | 3 | 1 | Roads, Tracks, Paths | 2 | 30.46 | 3 | 6 | 1 | 1 |
| 2629 | 137810 | 934019 | 1.861931789 | 1 | 1.60 | 3 | Gravel | 1 | 3 | 1 | Roads, Tracks, Paths | 2 | 14.58 | 3 | 6 | 1 | 1 |
| 2630 | 137820 | 934019 | 1.849944432 | 1 | 1.50 | 2 | Gravel | 1 | 2 | 1 | Roads, Tracks, Paths | 2 | 14.07 | 3 | 6 | 1 | 1 |
| 2631 | 137830 | 934019 | 1.86563744 | 1 | 1.70 | 3 | Gravel | 1 | 3 | 1 | Roads, Tracks, Paths | 2 | 17.92 | 3 | 6 | 1 | 1 |
| 2632 | 137840 | 934019 | 1.858184104 | 1 | 0.90 | 2 | Gravel | 1 | 2 | 1 | Roads, Tracks, Paths | 2 | 21.83 | 3 | 6 | 1 | 1 |
| 2633 | 137850 | 934019 | 1.847983005 | 1 | 1.00 | 2 | Gravel | 1 | 2 | 1 | Roads, Tracks, Paths | 2 | 25.75 | 3 | 6 | 1 | 1 |
| 2634 | 137748 | 934029 | 1.580947345 | 1 | 1.40 | 2 | Gravel | 1 | 2 | 1 | Water Feature Minor | 6 | 40.13 | 3 | 18 | 3 | 3 |
| 2635 | 137758 | 934029 | 1.962350739 | 1 | 1.50 | 2 | Gravel | 1 | 2 | 1 | Water Feature Minor | 6 | 49.69 | 3 | 18 | 3 | 3 |
| 2636 | 137768 | 934029 | 1.865638044 | 1 | 1.50 | 2 | Gravel | 1 | 2 | 1 | Roads, Tracks, Paths | 2 | 44.88 | 3 | 6 | 1 | 1 |
| 2637 | 137778 | 934029 | 1.86283717 | 1 | 1.40 | 2 | Gravel | 1 | 2 | 1 | Roads, Tracks, Paths | 2 | 35.69 | 3 | 6 | 1 | 1 |
| 2638 | 137788 | 934029 | 1.843325831 | 1 | 1.40 | 2 | Gravel | 1 | 2 | 1 | Roads, Tracks, Paths | 2 | 26.49 | 3 | 6 | 1 | 1 |
| 2639 | 137810 | 934029 | 1.861145092 | 1 | 1.40 | 2 | Gravel | 1 | 2 | 1 | Roads, Tracks, Paths | 2 | 6.67 | 4 | 8 | 2 | 2 |
| 2640 | 137820 | 934029 | 1.861528087 | 1 | 1.00 | 2 | Gravel | 1 | 2 | 1 | Roads, Tracks, Paths | 2 | 4.81 | 4 | 8 | 2 | 2 |
| 2641 | 137830 | 934029 | 1.865632686 | 1 | 1.10 | 2 | Gravel | 1 | 2 | 1 | Roads, Tracks, Paths | 2 | 8.72 | 4 | 8 | 2 | 2 |
| 2642 | 137840 | 934029 | 1.861140966 | 1 | 0.60 | 2 | Rock | 1.5 | 3 | 1 | Roads, Tracks, Paths | 2 | 12.64 | 3 | 6 | 1 | 1 |
| 2643 | 137850 | 934029 | 1.861528087 | 1 | 0.80 | 2 | Gravel | 1 | 2 | 1 | Roads, Tracks, Paths | 2 | 16.55 | 3 | 6 | 1 | 1 |
| 2644 | 137749 | 934050 | 1.934998103 | 1 | 1.60 | 3 | Gravel | 1 | 3 | 1 | Water Feature Minor | 6 | 37.23 | 3 | 18 | 3 | 3 |
| 2645 | 137759 | 934050 | 1.865630717 | 1 | 0.80 | 2 | Gravel | 1 | 2 | 1 | Roads, Tracks, Paths | 2 | 46.49 | 3 | 6 | 1 | 1 |
| 2646 | 137769 | 934050 | 1.865629896 | 1 | 1.30 | 2 | Gravel | 1 | 2 | 1 | Roads, Tracks, Paths | 2 | 36.82 | 3 | 6 | 1 | 1 |
| 2647 | 137779 | 934050 | 1.857039281 | 1 | 0.80 | 2 | Gravel | 1 | 2 | 1 | Roads, Tracks, Paths | 2 | 27.38 | 3 | 6 | 1 | 1 |
| 2648 | 137789 | 934050 | 1.865637633 | 1 | 1.30 | 2 | Gravel | 1 | 2 | 1 | Roads, Tracks, Paths | 2 | 18.19 | 3 | 6 | 1 | 1 |
| 2649 | 137810 | 934050 | 1.857045183 | 1 | 0.80 | 2 | Gravel | 1 | 2 | 1 | Roads, Tracks, Paths | 2 | 1.21 | 4 | 8 | 2 | 2 |
| 2650 | 137820 | 934050 | 1.865638411 | 1 | 0.70 | 2 | Gravel | 1 | 2 | 1 | Roads, Tracks, Paths | 2 | 10.40 | 3 | 6 | 1 | 1 |
| 2651 | 137830 | 934050 | 1.865638379 | 1 | 0.70 | 2 | Gravel | 1 | 2 | 1 | Roads, Tracks, Paths | 2 | 10.26 | 3 | 6 | 1 | 1 |
| 2652 | 137840 | 934050 | 1.857049242 | 1 | 0.60 | 2 | Gravel | 1 | 2 | 1 | Roads, Tracks, Paths | 2 | 6.35 | 4 | 8 | 2 | 2 |
| 2653 | 137850 | 934050 | 1.865640232 | 1 | 0.40 | 1 | Rock | 1.5 | 1.5 | 1 | Roads, Tracks, Paths | 2 | 2.43 | 4 | 8 | 2 | 2 |
| 2654 | 137749 | 934060 | 1.85228007 | 1 | 1.60 | 3 | Gravel | 1 | 3 | 1 | Water Feature Minor | 6 | 38.62 | 3 | 18 | 3 | 3 |
| 2655 | 137759 | 934060 | 1.865640175 | 1 | 0.90 | 2 | Gravel | 1 | 2 | 1 | Roads, Tracks, Paths | 2 | 45.30 | 3 | 6 | 1 | 1 |
| 2656 | 137769 | 934060 | 1.862333923 | 1 | 1.30 | 2 | Gravel | 1 | 2 | 1 | Roads, Tracks, Paths | 2 | 35.30 | 3 | 6 | 1 | 1 |
| 2657 | 137779 | 934060 | 1.846728984 | 1 | 0.60 | 2 | Gravel | 1 | 2 | 1 | Roads, Tracks, Paths | 2 | 25.31 | 3 | 6 | 1 | 1 |
| 2658 | 137789 | 934060 | 1.865628916 | 1 | 1.20 | 2 | Gravel | 1 | 2 | 1 | Roads, Tracks, Paths | 2 | 15.32 | 3 | 6 | 1 | 1 |
| 2659 | 137810 | 934060 | 1.84756217 | 1 | 1.30 | 2 | Gravel | 1 | 2 | 1 | Wind Farm Layout | 3 | 0.20 | 4 | 12 | 2 | 2 |
| 2660 | 137820 | 934060 | 1.865629733 | 1 | 0.60 | 2 | Gravel | 1 | 2 | 1 | Wind Farm Layout | 3 | 4.13 | 4 | 12 | 2 | 2 |
| 2661 | 137830 | 934060 | 1.867840771 | 1 | 0.90 | 2 | Gravel | 1 | 2 | 1 | Wind Farm Layout | 3 | 8.05 | 4 | 12 | 2 | 2 |
| 2662 | 137840 | 934060 | 1.954184299 | 1 | 0.50 | 1 | Gravel | 1 | 1 | 1 | Wind Farm Layout | 3 | 11.97 | 3 | 9 | 2 | 2 |
| 2663 | 137850 | 934060 | 2.183036445 | 2 | 0.90 | 2 | Gravel | 1 | 4 | 1 | Roads, Tracks, Paths | 2 | 11.63 | 3 | 6 | 1 | 1 |
| 2664 | 137759 | 934070 | 1.865632427 | 1 | 1.10 | 2 | Gravel | 1 | 2 | 1 | Roads, Tracks, Paths | 2 | 46.29 | 3 | 6 | 1 | 1 |
| 2665 | 137769 | 934070 | 1.863489979 | 1 | 0.60 | 2 | Gravel | 1 | 2 | 1 | Roads, Tracks, Paths | 2 | 36.56 | 3 | 6 | 1 | 1 |
| 2666 | 137779 | 934070 | 1.859182611 | 1 | 1.00 | 2 | Gravel | 1 | 2 | 1 | Roads, Tracks, Paths | 2 | 27.04 | 3 | 6 | 1 | 1 |
| 2667 | 137789 | 934070 | 1.865640247 | 1 | 0.60 | 2 | Gravel | 1 | 2 | 1 | Roads, Tracks, Paths | 2 | 18.03 | 3 | 6 | 1 | 1 |

# 3242 - Stornoway Wind Farm - PSRA - Tabulated Peat Probe Data

| ID | X | Y | SLOPE | Slope Co-efficient | PEAT DEPTH | Peat Co-efficient | Gen Substrate | Substrate Co-eff. | Risk Rating Coefficient | Risk Rating Normalisation | Receptor | Receptor Co-eff. | Distance | Receptor Dist Co-eff. | Impact Rating | Impact Rating Normalisation | Hazard Ranking |
|---|---|---|---|---|---|---|---|---|---|---|---|---|---|---|---|---|---|
| 2668 | 137810 | 934070 | 1.951964908 | 1 | 1.30 | 2 | Gravel | 1 | 2 | 1 | Roads, Tracks, Paths | 2 | 6.50 | 4 | 8 | 2 | 2 |
| 2669 | 137820 | 934070 | 2.143010737 | 2 | 1.00 | 2 | Gravel | 1 | 4 | 1 | Roads, Tracks, Paths | 2 | 2.58 | 4 | 8 | 2 | 2 |
| 2670 | 137830 | 934070 | 2.429585886 | 2 | 1.40 | 2 | Gravel | 1 | 4 | 1 | Wind Farm Layout | 3 | 1.15 | 4 | 12 | 2 | 2 |
| 2671 | 137840 | 934070 | 2.677343922 | 2 | 0.70 | 2 | Rock | 1.5 | 6 | 2 | Wind Farm Layout | 3 | 2.77 | 4 | 12 | 2 | 4 |
| 2672 | 137759 | 934080 | 1.865639297 | 1 | 0.80 | 2 | Gravel | 1 | 2 | 1 | Roads, Tracks, Paths | 2 | 49.32 | 3 | 6 | 1 | 1 |
| 2673 | 137769 | 934080 | 1.852385377 | 1 | 0.50 | 1 | Gravel | 1 | 1 | 1 | Roads, Tracks, Paths | 2 | 40.34 | 3 | 6 | 1 | 1 |
| 2674 | 137779 | 934080 | 1.914428664 | 1 | 1.10 | 2 | Gravel | 1 | 2 | 1 | Roads, Tracks, Paths | 2 | 31.96 | 3 | 6 | 1 | 1 |
| 2675 | 137789 | 934080 | 2.077569411 | 2 | 0.40 | 1 | Gravel | 1 | 2 | 1 | Roads, Tracks, Paths | 2 | 24.81 | 3 | 6 | 1 | 1 |
| 2676 | 137810 | 934080 | 2.645750673 | 2 | 0.90 | 2 | Gravel | 1 | 4 | 1 | Roads, Tracks, Paths | 2 | 15.70 | 3 | 6 | 1 | 1 |
| 2677 | 137820 | 934080 | 2.780211776 | 2 | 1.10 | 2 | Gravel | 1 | 4 | 1 | Roads, Tracks, Paths | 2 | 11.78 | 3 | 6 | 1 | 1 |
| 2678 | 137830 | 934080 | 2.81309334 | 2 | 0.70 | 2 | Gravel | 1 | 4 | 1 | Roads, Tracks, Paths | 2 | 7.87 | 4 | 8 | 2 | 2 |
| 2679 | 137840 | 934080 | 2.812794438 | 2 | 0.70 | 2 | Rock | 1.5 | 6 | 2 | Roads, Tracks, Paths | 2 | 3.95 | 4 | 8 | 2 | 4 |
| 2680 | 137769 | 934090 | 2.319741522 | 2 | 0.40 | 1 | Gravel | 1 | 2 | 1 | Roads, Tracks, Paths | 2 | 46.01 | 3 | 6 | 1 | 1 |
| 2681 | 137779 | 934090 | 2.596542546 | 2 | 0.80 | 2 | Rock | 1.5 | 6 | 2 | Roads, Tracks, Paths | 2 | 38.88 | 3 | 6 | 1 | 2 |
| 2682 | 137789 | 934090 | 2.760049189 | 2 | 0.50 | 1 | Gravel | 1 | 2 | 1 | Roads, Tracks, Paths | 2 | 33.25 | 3 | 6 | 1 | 1 |
| 2683 | 137810 | 934090 | 2.813094507 | 2 | 0.90 | 2 | Gravel | 1 | 4 | 1 | Roads, Tracks, Paths | 2 | 24.89 | 3 | 6 | 1 | 1 |
| 2684 | 137820 | 934090 | 2.812810241 | 2 | 0.60 | 2 | Gravel | 1 | 4 | 1 | Roads, Tracks, Paths | 2 | 20.98 | 3 | 6 | 1 | 1 |
| 2685 | 137830 | 934090 | 2.810676161 | 2 | 0.80 | 2 | Gravel | 1 | 4 | 1 | Roads, Tracks, Paths | 2 | 17.06 | 3 | 6 | 1 | 1 |
| 2686 | 137285 | 934037 | 1.978978644 | 1 | 1.50 | 2 | Gravel | 1 | 2 | 1 | Roads, Tracks, Paths | 2 | 54.94 | 3 | 6 | 1 | 1 |
| 2687 | 137295 | 934037 | 2.197463092 | 2 | 1.30 | 2 | Gravel | 1 | 4 | 1 | Roads, Tracks, Paths | 2 | 48.97 | 3 | 6 | 1 | 1 |
| 2688 | 137315 | 934036 | 2.038353513 | 2 | 1.00 | 2 | Gravel | 1 | 4 | 1 | Roads, Tracks, Paths | 2 | 43.13 | 3 | 6 | 1 | 1 |
| 2689 | 137325 | 934036 | 2.074678744 | 2 | 1.30 | 2 | Gravel | 1 | 4 | 1 | Roads, Tracks, Paths | 2 | 42.95 | 3 | 6 | 1 | 1 |
| 2690 | 137265 | 934047 | 2.181735387 | 2 | 1.70 | 3 | Gravel | 1 | 6 | 2 | Roads, Tracks, Paths | 2 | 64.26 | 3 | 6 | 1 | 2 |
| 2691 | 137275 | 934047 | 2.037473518 | 2 | 1.40 | 2 | Gravel | 1 | 4 | 1 | Roads, Tracks, Paths | 2 | 55.76 | 3 | 6 | 1 | 1 |
| 2692 | 137285 | 934047 | 1.892593821 | 1 | 1.60 | 3 | Gravel | 1 | 3 | 1 | Roads, Tracks, Paths | 2 | 47.85 | 3 | 6 | 1 | 1 |
| 2693 | 137295 | 934047 | 2.14304433 | 2 | 1.20 | 2 | Gravel | 1 | 4 | 1 | Roads, Tracks, Paths | 2 | 40.85 | 3 | 6 | 1 | 1 |
| 2694 | 137315 | 934047 | 2.063166921 | 2 | 1.30 | 2 | Gravel | 1 | 4 | 1 | Roads, Tracks, Paths | 2 | 32.42 | 3 | 6 | 1 | 1 |
| 2695 | 137325 | 934047 | 2.088303712 | 2 | 1.10 | 2 | Gravel | 1 | 4 | 1 | Roads, Tracks, Paths | 2 | 32.04 | 3 | 6 | 1 | 1 |
| 2696 | 137335 | 934047 | 1.81315155 | 1 | 0.70 | 2 | Gravel | 1 | 2 | 1 | Roads, Tracks, Paths | 2 | 34.43 | 3 | 6 | 1 | 1 |
| 2697 | 137255 | 934057 | 2.911240809 | 2 | 0.70 | 2 | Gravel | 1 | 4 | 1 | Roads, Tracks, Paths | 2 | 69.43 | 3 | 6 | 1 | 1 |
| 2698 | 137265 | 934057 | 2.803907022 | 2 | 0.90 | 2 | Gravel | 1 | 4 | 1 | Roads, Tracks, Paths | 2 | 60.00 | 3 | 6 | 1 | 1 |
| 2699 | 137275 | 934057 | 2.590888987 | 2 | 1.00 | 2 | Gravel | 1 | 4 | 1 | Roads, Tracks, Paths | 2 | 50.80 | 3 | 6 | 1 | 1 |
| 2700 | 137285 | 934057 | 2.318386802 | 2 | 1.60 | 3 | Gravel | 1 | 6 | 2 | Roads, Tracks, Paths | 2 | 41.95 | 3 | 6 | 1 | 2 |
| 2701 | 137295 | 934057 | 2.060598391 | 2 | 1.30 | 2 | Gravel | 1 | 4 | 1 | Roads, Tracks, Paths | 2 | 33.76 | 3 | 6 | 1 | 1 |
| 2702 | 137315 | 934057 | 2.486723056 | 2 | 1.50 | 2 | Gravel | 1 | 4 | 1 | Roads, Tracks, Paths | 2 | 22.69 | 3 | 6 | 1 | 1 |
| 2703 | 137325 | 934057 | 2.85309403 | 2 | 0.60 | 2 | Gravel | 1 | 4 | 1 | Roads, Tracks, Paths | 2 | 22.14 | 3 | 6 | 1 | 1 |
| 2704 | 137335 | 934057 | 3.218413691 | 2 | 1.30 | 2 | Gravel | 1 | 4 | 1 | Roads, Tracks, Paths | 2 | 24.85 | 3 | 6 | 1 | 1 |
| 2705 | 137345 | 934057 | 3.337114757 | 2 | 1.40 | 2 | Gravel | 1 | 4 | 1 | Roads, Tracks, Paths | 2 | 27.72 | 3 | 6 | 1 | 1 |
| 2706 | 137255 | 934067 | 2.948700758 | 2 | 1.40 | 2 | Rock | 1.5 | 6 | 2 | Roads, Tracks, Paths | 2 | 66.53 | 3 | 6 | 1 | 2 |
| 2707 | 137265 | 934067 | 2.955063854 | 2 | 0.90 | 2 | Gravel | 1 | 4 | 1 | Roads, Tracks, Paths | 2 | 56.96 | 3 | 6 | 1 | 1 |
| 2708 | 137275 | 934067 | 2.940568879 | 2 | 0.80 | 2 | Gravel | 1 | 4 | 1 | Roads, Tracks, Paths | 2 | 47.39 | 3 | 6 | 1 | 1 |
| 2709 | 137285 | 934067 | 2.762197497 | 2 | 0.90 | 2 | Gravel | 1 | 4 | 1 | Roads, Tracks, Paths | 2 | 37.82 | 3 | 6 | 1 | 1 |
| 2710 | 137295 | 934067 | 2.793678502 | 2 | 0.90 | 2 | Gravel | 1 | 4 | 1 | Roads, Tracks, Paths | 2 | 28.46 | 3 | 6 | 1 | 1 |
| 2711 | 137315 | 934067 | 3.288124244 | 2 | 1.40 | 2 | Gravel | 1 | 4 | 1 | Roads, Tracks, Paths | 2 | 13.37 | 3 | 6 | 1 | 1 |
| 2712 | 137325 | 934067 | 3.304404555 | 2 | 0.60 | 2 | Gravel | 1 | 4 | 1 | Roads, Tracks, Paths | 2 | 12.41 | 3 | 6 | 1 | 1 |
| 2713 | 137335 | 934067 | 3.599362374 | 2 | 1.30 | 2 | Gravel | 1 | 4 | 1 | Roads, Tracks, Paths | 2 | 15.27 | 3 | 6 | 1 | 1 |
| 2714 | 137255 | 934077 | 2.891032988 | 2 | 1.70 | 3 | Gravel | 1 | 6 | 2 | Roads, Tracks, Paths | 2 | 63.66 | 3 | 6 | 1 | 2 |
| 2715 | 137265 | 934077 | 2.79180152 | 2 | 1.20 | 2 | Gravel | 1 | 4 | 1 | Roads, Tracks, Paths | 2 | 54.08 | 3 | 6 | 1 | 1 |
| 2716 | 137275 | 934077 | 2.459009919 | 2 | 1.30 | 2 | Rock | 1.5 | 6 | 2 | Roads, Tracks, Paths | 2 | 44.51 | 3 | 6 | 1 | 2 |
| 2717 | 137285 | 934077 | 2.57225699 | 2 | 1.20 | 2 | Rock | 1.5 | 6 | 2 | Roads, Tracks, Paths | 2 | 34.94 | 3 | 6 | 1 | 2 |
| 2718 | 137295 | 934077 | 2.825925905 | 2 | 1.20 | 2 | Gravel | 1 | 4 | 1 | Roads, Tracks, Paths | 2 | 25.37 | 3 | 6 | 1 | 1 |
| 2719 | 137315 | 934077 | 3.312040329 | 2 | 0.70 | 2 | Rock | 1.5 | 6 | 2 | Roads, Tracks, Paths | 2 | 6.50 | 4 | 8 | 2 | 4 |
| 2720 | 137244 | 934096 | 2.651437215 | 2 | 1.80 | 3 | Gravel | 1 | 6 | 2 | Roads, Tracks, Paths | 2 | 68.89 | 3 | 6 | 1 | 2 |
| 2721 | 137254 | 934096 | 2.114247676 | 2 | 1.40 | 2 | Gravel | 1 | 4 | 1 | Roads, Tracks, Paths | 2 | 59.04 | 3 | 6 | 1 | 1 |
| 2722 | 137264 | 934096 | 2.074504308 | 2 | 1.50 | 2 | Rock | 1.5 | 6 | 2 | Roads, Tracks, Paths | 2 | 49.25 | 3 | 6 | 1 | 2 |
| 2723 | 137274 | 934096 | 3.28285596 | 2 | 1.30 | 2 | Gravel | 1 | 4 | 1 | Roads, Tracks, Paths | 2 | 39.57 | 3 | 6 | 1 | 1 |
| 2724 | 137284 | 934096 | 2.8784529 | 2 | 1.10 | 2 | Gravel | 1 | 4 | 1 | Roads, Tracks, Paths | 2 | 29.99 | 3 | 6 | 1 | 1 |
| 2725 | 137254 | 934106 | 1.628646771 | 1 | 0.00 | 1 | Gravel | 1 | 1 | 1 | Roads, Tracks, Paths | 2 | 58.04 | 3 | 6 | 1 | 1 |
| 2726 | 137264 | 934106 | 3.29561833 | 2 | 0.10 | 1 | Gravel | 1 | 2 | 1 | Roads, Tracks, Paths | 2 | 48.05 | 3 | 6 | 1 | 1 |
| 2727 | 137274 | 934106 | 2.97045348 | 2 | 0.10 | 1 | Gravel | 1 | 2 | 1 | Roads, Tracks, Paths | 2 | 38.05 | 3 | 6 | 1 | 1 |
| 2728 | 137284 | 934106 | 2.805843372 | 2 | 1.30 | 2 | Gravel | 1 | 4 | 1 | Roads, Tracks, Paths | 2 | 28.06 | 3 | 6 | 1 | 1 |
| 2729 | 137254 | 934116 | 3.198869192 | 2 | 1.60 | 3 | Rock | 1.5 | 9 | 2 | Roads, Tracks, Paths | 2 | 58.74 | 3 | 6 | 1 | 2 |
| 2730 | 137264 | 934116 | 2.284900667 | 2 | 0.00 | 1 | Gravel | 1 | 2 | 1 | Roads, Tracks, Paths | 2 | 48.89 | 3 | 6 | 1 | 1 |
| 2731 | 137274 | 934116 | 1.35343826 | 1 | 0.00 | 1 | Gravel | 1 | 1 | 1 | Roads, Tracks, Paths | 2 | 39.12 | 3 | 6 | 1 | 1 |
| 2732 | 137284 | 934116 | 1.516149213 | 1 | 0.00 | 1 | Gravel | 1 | 1 | 1 | Roads, Tracks, Paths | 2 | 29.49 | 3 | 6 | 1 | 1 |
| 2733 | 137264 | 934126 | 3.478447376 | 2 | 1.50 | 2 | Rock | 1.5 | 6 | 2 | Roads, Tracks, Paths | 2 | 51.70 | 3 | 6 | 1 | 2 |
| 2734 | 137274 | 934126 | 3.371174279 | 2 | 1.40 | 2 | Gravel | 1 | 4 | 1 | Roads, Tracks, Paths | 2 | 42.57 | 3 | 6 | 1 | 1 |
| 2735 | 137284 | 934126 | 2.990874675 | 2 | 1.40 | 2 | Gravel | 1 | 4 | 1 | Roads, Tracks, Paths | 2 | 33.93 | 3 | 6 | 1 | 1 |
| 2736 | 137294 | 934126 | 2.517533716 | 2 | 0.00 | 1 | Gravel | 1 | 2 | 1 | Roads, Tracks, Paths | 2 | 26.28 | 3 | 6 | 1 | 1 |
| 2737 | 137274 | 934136 | 3.437655147 | 2 | 1.10 | 2 | Gravel | 1 | 4 | 1 | Roads, Tracks, Paths | 2 | 47.89 | 3 | 6 | 1 | 1 |
| 2738 | 137284 | 934136 | 3.473745085 | 2 | 1.10 | 2 | Gravel | 1 | 4 | 1 | Roads, Tracks, Paths | 2 | 40.41 | 3 | 6 | 1 | 1 |
| 2739 | 137294 | 934136 | 4.017598112 | 4 | 1.70 | 3 | Gravel | 1 | 12 | 2 | Roads, Tracks, Paths | 2 | 34.24 | 3 | 6 | 1 | 2 |
| 2740 | 138047 | 935850 | 3.56340428 | 2 | 2.50 | 3 | Rock | 1.5 | 9 | 2 | Water Feature Minor | 6 | 44.28 | 3 | 18 | 3 | 6 |
| 2741 | 138057 | 935850 | 3.902939864 | 2 | 1.90 | 3 | Gravel | 1 | 6 | 2 | Water Feature Minor | 6 | 45.66 | 3 | 18 | 3 | 6 |
| 2742 | 138075 | 935849 | 3.716666384 | 2 | 1.60 | 3 | Gravel | 1 | 6 | 2 | Roads, Tracks, Paths | 2 | 50.44 | 3 | 6 | 1 | 2 |
| 2743 | 138085 | 935849 | 3.703203733 | 2 | 1.60 | 3 | Gravel | 1 | 6 | 2 | Roads, Tracks, Paths | 2 | 48.97 | 3 | 6 | 1 | 2 |
| 2744 | 138036 | 935749 | 3.005326055 | 2 | 2.40 | 3 | Gravel | 1 | 6 | 2 | Roads, Tracks, Paths | 2 | 41.71 | 3 | 6 | 1 | 2 |
| 2745 | 138046 | 935749 | 2.906165859 | 2 | 1.70 | 3 | Gravel | 1 | 6 | 2 | Roads, Tracks, Paths | 2 | 34.10 | 3 | 6 | 1 | 2 |
| 2746 | 138056 | 935749 | 2.871074293 | 2 | 1.80 | 3 | Gravel | 1 | 6 | 2 | Roads, Tracks, Paths | 2 | 26.50 | 3 | 6 | 1 | 2 |
| 2747 | 138074 | 935749 | 2.869256662 | 2 | 2.40 | 3 | Rock | 1.5 | 9 | 2 | Roads, Tracks, Paths | 2 | 13.43 | 3 | 6 | 1 | 2 |
| 2748 | 138084 | 935749 | 2.86926377 | 2 | 1.80 | 3 | Gravel | 1 | 6 | 2 | Roads, Tracks, Paths | 2 | 5.83 | 4 | 8 | 2 | 4 |
| 2749 | 138094 | 935749 | 2.869246338 | 2 | 2.40 | 3 | Rock | 1.5 | 9 | 2 | Roads, Tracks, Paths | 2 | 1.78 | 4 | 8 | 2 | 4 |
| 2750 | 138026 | 935759 | 3.130720524 | 2 | 2.30 | 3 | Gravel | 1 | 6 | 2 | Roads, Tracks, Paths | 2 | 43.66 | 3 | 6 | 1 | 2 |
| 2751 | 138036 | 935759 | 3.096820094 | 2 | 2.00 | 3 | Gravel | 1 | 6 | 2 | Roads, Tracks, Paths | 2 | 35.28 | 3 | 6 | 1 | 2 |
| 2752 | 138046 | 935759 | 2.920932904 | 2 | 1.80 | 3 | Gravel | 1 | 6 | 2 | Roads, Tracks, Paths | 2 | 27.62 | 3 | 6 | 1 | 2 |
| 2753 | 138056 | 935759 | 2.877212589 | 2 | 1.80 | 3 | Rock | 1.5 | 9 | 2 | Roads, Tracks, Paths | 2 | 20.01 | 3 | 6 | 1 | 2 |
| 2754 | 138074 | 935759 | 2.869263769 | 2 | 1.90 | 3 | Gravel | 1 | 6 | 2 | Roads, Tracks, Paths | 2 | 6.95 | 4 | 8 | 2 | 4 |
| 2755 | 138084 | 935759 | 2.869247627 | 2 | 1.70 | 3 | Gravel | 1 | 6 | 2 | Roads, Tracks, Paths | 2 | 0.66 | 4 | 8 | 2 | 4 |
| 2756 | 138094 | 935759 | 2.869259352 | 2 | 2.50 | 3 | Gravel | 1 | 6 | 2 | Roads, Tracks, Paths | 2 | 8.26 | 4 | 8 | 2 | 4 |
| 2757 | 138104 | 935759 | 2.869263285 | 2 | 2.40 | 3 | Rock | 1.5 | 9 | 2 | Wind Farm Layout | 3 | 11.80 | 3 | 9 | 2 | 4 |
| 2758 | 138016 | 935769 | 0.767873524 | 1 | 2.20 | 3 | Gravel | 1 | 3 | 1 | Roads, Tracks, Paths | 2 | 49.40 | 3 | 6 | 1 | 1 |
| 2759 | 138026 | 935769 | 1.791244588 | 1 | 2.00 | 3 | Gravel | 1 | 3 | 1 | Roads, Tracks, Paths | 2 | 39.74 | 3 | 6 | 1 | 1 |
| 2760 | 138036 | 935769 | 2.872345035 | 2 | 1.70 | 3 | Gravel | 1 | 6 | 2 | Roads, Tracks, Paths | 2 | 30.30 | 3 | 6 | 1 | 2 |
| 2761 | 138046 | 935769 | 2.942228073 | 2 | 1.60 | 3 | Gravel | 1 | 6 | 2 | Roads, Tracks, Paths | 2 | 21.36 | 3 | 6 | 1 | 2 |
| 2762 | 138056 | 935769 | 2.900907987 | 2 | 1.90 | 3 | Gravel | 1 | 6 | 2 | Roads, Tracks, Paths | 2 | 13.52 | 3 | 6 | 1 | 2 |
| 2763 | 138074 | 935769 | 2.869655406 | 2 | 2.10 | 3 | Gravel | 1 | 6 | 2 | Roads, Tracks, Paths | 2 | 0.46 | 4 | 8 | 2 | 4 |
| 2764 | 138084 | 935769 | 2.883999908 | 2 | 2.40 | 3 | Gravel | 1 | 6 | 2 | Roads, Tracks, Paths | 2 | 7.14 | 4 | 8 | 2 | 4 |
| 2765 | 138094 | 935769 | 2.905026996 | 2 | 2.50 | 3 | Gravel | 1 | 6 | 2 | Wind Farm Layout | 3 | 12.86 | 3 | 9 | 2 | 4 |
| 2766 | 138104 | 935769 | 2.932425508 | 2 | 2.80 | 3 | Rock | 1.5 | 9 | 2 | Wind Farm Layout | 3 | 5.28 | 4 | 12 | 2 | 4 |
| 2767 | 138016 | 935779 | 0.554811638 | 1 | 1.70 | 3 | Gravel | 1 | 3 | 1 | Roads, Tracks, Paths | 2 | 48.10 | 3 | 6 | 1 | 1 |
| 2768 | 138026 | 935779 | 0.667367356 | 1 | 1.80 | 3 | Gravel | 1 | 3 | 1 | Roads, Tracks, Paths | 2 | 38.11 | 3 | 6 | 1 | 1 |
| 2769 | 138036 | 935779 | 1.489294857 | 1 | 0.90 | 2 | Gravel | 1 | 2 | 1 | Roads, Tracks, Paths | 2 | 28.13 | 3 | 6 | 1 | 1 |
| 2770 | 138046 | 935779 | 2.606875661 | 2 | 1.60 | 3 | Gravel | 1 | 6 | 2 | Roads, Tracks, Paths | 2 | 18.15 | 3 | 6 | 1 | 2 |
| 2771 | 138056 | 935779 | 3.064538541 | 2 | 1.70 | 3 | Rock | 1.5 | 9 | 2 | Roads, Tracks, Paths | 2 | 8.21 | 4 | 8 | 2 | 4 |
| 2772 | 138074 | 935779 | 3.210121217 | 2 | 1.60 | 3 | Rock | 1.5 | 9 | 2 | Roads, Tracks, Paths | 2 | 6.03 | 4 | 8 | 2 | 4 |
| 2773 | 138084 | 935779 | 3.28089733 | 2 | 2.00 | 3 | Gravel | 1 | 6 | 2 | Roads, Tracks, Paths | 2 | 13.63 | 3 | 6 | 1 | 2 |
| 2774 | 138094 | 935779 | 3.3705143 | 2 | 2.40 | 3 | Gravel | 1 | 6 | 2 | Wind Farm Layout | 3 | 6.34 | 4 | 12 | 2 | 4 |
| 2775 | 138104 | 935779 | 3.438416778 | 2 | 2.80 | 3 | Gravel | 1 | 6 | 2 | Roads, Tracks, Paths | 2 | 1.15 | 4 | 8 | 2 | 4 |
| 2776 | 138114 | 935779 | 3.467935331 | 2 | 2.60 | 3 | Gravel | 1 | 6 | 2 | Roads, Tracks, Paths | 2 | 6.46 | 4 | 8 | 2 | 4 |
| 2777 | 138016 | 935789 | 3.461304735 | 2 | 1.40 | 2 | Gravel | 1 | 4 | 1 | Roads, Tracks, Paths | 2 | 48.86 | 3 | 6 | 1 | 1 |
| 2778 | 138026 | 935789 | 4.004584917 | 4 | 1.80 | 3 | Gravel | 1 | 12 | 2 | Roads, Tracks, Paths | 2 | 39.06 | 3 | 6 | 1 | 2 |
| 2779 | 138036 | 935789 | 3.637228096 | 2 | 1.60 | 3 | Gravel | 1 | 6 | 2 | Roads, Tracks, Paths | 2 | 29.40 | 3 | 6 | 1 | 2 |
| 2780 | 138046 | 935789 | 3.544210533 | 2 | 2.00 | 3 | Gravel | 1 | 6 | 2 | Roads, Tracks, Paths | 2 | 20.06 | 3 | 6 | 1 | 2 |
| 2781 | 138056 | 935789 | 3.659650236 | 2 | 1.60 | 3 | Gravel | 1 | 6 | 2 | Roads, Tracks, Paths | 2 | 11.85 | 3 | 6 | 1 | 2 |
| 2782 | 138074 | 935789 | 3.504769658 | 2 | 1.60 | 3 | Gravel | 1 | 6 | 2 | Roads, Tracks, Paths | 2 | 0.34 | 4 | 8 | 2 | 4 |
| 2783 | 138084 | 935789 | 3.472163718 | 2 | 1.70 | 3 | Gravel | 1 | 6 | 2 | Roads, Tracks, Paths | 2 | 6.16 | 4 | 8 | 2 | 4 |
| 2784 | 138094 | 935789 | 3.455376695 | 2 | 2.60 | 3 | Gravel | 1 | 6 | 2 | Wind Farm Layout | 3 | 0.18 | 4 | 12 | 2 | 4 |
| 2785 | 138104 | 935789 | 3.446004204 | 2 | 2.80 | 3 | Gravel | 1 | 6 | 2 | Roads, Tracks, Paths | 2 | 5.34 | 4 | 8 | 2 | 4 |
| 2786 | 138114 | 935789 | 3.475334393 | 2 | 2.60 | 3 | Gravel | 1 | 6 | 2 | Roads, Tracks, Paths | 2 | 12.95 | 3 | 6 | 1 | 2 |
| 2787 | 138016 | 935808 | 3.089984119 | 2 | 2.10 | 3 | Gravel | 1 | 6 | 2 | Roads, Tracks, Paths | 2 | 55.16 | 3 | 6 | 1 | 2 |
| 2788 | 138026 | 935807 | 3.487168145 | 2 | 1.30 | 2 | Gravel | 1 | 4 | 1 | Roads, Tracks, Paths | 2 | 46.35 | 3 | 6 | 1 | 1 |
| 2789 | 138036 | 935808 | 3.50263047 | 2 | 1.40 | 2 | Gravel | 1 | 4 | 1 | Roads, Tracks, Paths | 2 | 39.10 | 3 | 6 | 1 | 1 |
| 2790 | 138046 | 935808 | 3.583272187 | 2 | 1.50 | 2 | Gravel | 1 | 4 | 1 | Roads, Tracks, Paths | 2 | 32.46 | 3 | 6 | 1 | 1 |
| 2791 | 138056 | 935808 | 3.734519088 | 2 | 1.60 | 3 | Gravel | 1 | 6 | 2 | Roads, Tracks, Paths | 2 | 25.96 | 3 | 6 | 1 | 2 |
| 2792 | 138074 | 935808 | 3.729504182 | 2 | 1.60 | 3 | Gravel | 1 | 6 | 2 | Roads, Tracks, Paths | 2 | 13.91 | 3 | 6 | 1 | 2 |
| 2793 | 138084 | 935808 | 3.719093344 | 2 | 1.60 | 3 | Gravel | 1 | 6 | 2 | Roads, Tracks, Paths | 2 | 7.90 | 4 | 8 | 2 | 4 |
| 2794 | 138094 | 935808 | 3.560310868 | 2 | 2.20 | 3 | Gravel | 1 | 6 | 2 | Roads, Tracks, Paths | 2 | 10.36 | 3 | 6 | 1 | 2 |

# 3242 - Stornoway Wind Farm - PSRA - Tabulated Peat Probe Data

| ID | X | Y | SLOPE | Slope Co-efficient | PEAT DEPTH | Peat Co-efficient | Gen Substrate | Substrate Co-eff. | Risk Rating Coefficient | Risk Rating Normalisation | Receptor | Receptor Co-eff. | Distance | Receptor Dist Co-eff. | Impact Rating | Impact Rating Normalisation | Hazard Ranking |
|---|---|---|---|---|---|---|---|---|---|---|---|---|---|---|---|---|---|
| 2795 | 138104 | 935808 | 3.456143574 | 2 | 2.40 | 3 | Gravel | 1 | 6 | 2 | Roads, Tracks, Paths | 2 | 17.92 | 3 | 6 | 1 | 2 |
| 2796 | 138114 | 935808 | 3.471337138 | 2 | 2.40 | 3 | Gravel | 1 | 6 | 2 | Roads, Tracks, Paths | 2 | 25.52 | 3 | 6 | 1 | 2 |
| 2797 | 138016 | 935818 | 3.513167348 | 2 | 1.70 | 3 | Gravel | 1 | 6 | 2 | Water Feature Minor | 6 | 54.83 | 3 | 18 | 3 | 6 |
| 2798 | 138026 | 935818 | 3.487281212 | 2 | 1.60 | 3 | Gravel | 1 | 6 | 2 | Roads, Tracks, Paths | 2 | 53.24 | 3 | 6 | 1 | 2 |
| 2799 | 138036 | 935818 | 3.50832487 | 2 | 1.80 | 3 | Rock | 1.5 | 9 | 2 | Roads, Tracks, Paths | 2 | 46.55 | 3 | 6 | 1 | 2 |
| 2800 | 138046 | 935818 | 3.572044377 | 2 | 1.60 | 3 | Gravel | 1 | 6 | 2 | Roads, Tracks, Paths | 2 | 40.06 | 3 | 6 | 1 | 2 |
| 2801 | 138056 | 935818 | 3.803590369 | 2 | 1.50 | 2 | Gravel | 1 | 4 | 1 | Roads, Tracks, Paths | 2 | 33.56 | 3 | 6 | 1 | 1 |
| 2802 | 138074 | 935818 | 3.697994539 | 2 | 1.60 | 3 | Gravel | 1 | 6 | 2 | Roads, Tracks, Paths | 2 | 21.57 | 3 | 6 | 1 | 2 |
| 2803 | 138085 | 935820 | 3.70166182 | 2 | 1.60 | 3 | Rock | 1.5 | 9 | 2 | Roads, Tracks, Paths | 2 | 19.82 | 3 | 6 | 1 | 2 |
| 2804 | 138094 | 935818 | 3.752762195 | 2 | 1.80 | 3 | Gravel | 1 | 6 | 2 | Roads, Tracks, Paths | 2 | 18.85 | 3 | 6 | 1 | 2 |
| 2805 | 138104 | 935818 | 3.674600412 | 2 | 2.30 | 3 | Gravel | 1 | 6 | 2 | Roads, Tracks, Paths | 2 | 24.49 | 3 | 6 | 1 | 2 |
| 2806 | 138114 | 935818 | 3.551184152 | 2 | 2.40 | 3 | Gravel | 1 | 6 | 2 | Roads, Tracks, Paths | 2 | 32.01 | 3 | 6 | 1 | 2 |
| 2807 | 138026 | 935828 | 3.513167141 | 2 | 2.40 | 3 | Gravel | 1 | 6 | 2 | Roads, Tracks, Paths | 2 | 60.64 | 3 | 6 | 1 | 2 |
| 2808 | 138036 | 935828 | 3.487281842 | 2 | 2.00 | 3 | Gravel | 1 | 6 | 2 | Roads, Tracks, Paths | 2 | 54.15 | 3 | 6 | 1 | 2 |
| 2809 | 138046 | 935828 | 3.557351746 | 2 | 1.70 | 3 | Gravel | 1 | 6 | 2 | Roads, Tracks, Paths | 2 | 47.65 | 3 | 6 | 1 | 2 |
| 2810 | 138056 | 935828 | 3.799984477 | 2 | 0.90 | 2 | Gravel | 1 | 4 | 1 | Roads, Tracks, Paths | 2 | 41.16 | 3 | 6 | 1 | 1 |
| 2811 | 138074 | 935828 | 3.757600026 | 2 | 1.60 | 3 | Gravel | 1 | 6 | 2 | Roads, Tracks, Paths | 2 | 30.22 | 3 | 6 | 1 | 2 |
| 2812 | 138084 | 935828 | 3.709505886 | 2 | 2.20 | 3 | Gravel | 1 | 6 | 2 | Roads, Tracks, Paths | 2 | 27.53 | 3 | 6 | 1 | 2 |
| 2813 | 138094 | 935828 | 3.704284314 | 2 | 2.60 | 3 | Gravel | 1 | 6 | 2 | Roads, Tracks, Paths | 2 | 28.34 | 3 | 6 | 1 | 2 |
| 2814 | 138104 | 935828 | 3.755607311 | 2 | 2.10 | 3 | Rock | 1.5 | 9 | 2 | Roads, Tracks, Paths | 2 | 32.37 | 3 | 6 | 1 | 2 |
| 2815 | 138036 | 935838 | 3.493624638 | 2 | 1.70 | 3 | Gravel | 1 | 6 | 2 | Water Feature Minor | 6 | 55.45 | 3 | 18 | 3 | 6 |
| 2816 | 138046 | 935838 | 3.569620233 | 2 | 2.60 | 3 | Rock | 1.5 | 9 | 2 | Roads, Tracks, Paths | 2 | 55.25 | 3 | 6 | 1 | 2 |
| 2817 | 138056 | 935838 | 3.847418739 | 2 | 2.30 | 3 | Gravel | 1 | 6 | 2 | Roads, Tracks, Paths | 2 | 48.77 | 3 | 6 | 1 | 2 |
| 2818 | 138074 | 935838 | 3.704268055 | 2 | 1.70 | 3 | Gravel | 1 | 6 | 2 | Roads, Tracks, Paths | 2 | 39.51 | 3 | 6 | 1 | 2 |
| 2819 | 138084 | 935838 | 3.752738515 | 2 | 1.60 | 3 | Rock | 1.5 | 9 | 2 | Roads, Tracks, Paths | 2 | 37.49 | 3 | 6 | 1 | 2 |
| 2820 | 138094 | 935838 | 3.70971952 | 2 | 2.50 | 3 | Rock | 1.5 | 9 | 2 | Roads, Tracks, Paths | 2 | 38.09 | 3 | 6 | 1 | 2 |
| 2821 | 136446 | 934596 | 3.606687334 | 2 | 2.10 | 3 | Rock | 1.5 | 9 | 2 | Roads, Tracks, Paths | 2 | 42.31 | 3 | 6 | 1 | 2 |
| 2822 | 136456 | 934596 | 3.60988296 | 2 | 2.00 | 3 | Gravel | 1 | 6 | 2 | Roads, Tracks, Paths | 2 | 35.86 | 3 | 6 | 1 | 2 |
| 2823 | 136478 | 934595 | 3.606680527 | 2 | 1.60 | 3 | Gravel | 1 | 6 | 2 | Roads, Tracks, Paths | 2 | 29.84 | 3 | 6 | 1 | 2 |
| 2824 | 136488 | 934595 | 3.606676924 | 2 | 1.70 | 3 | Gravel | 1 | 6 | 2 | Roads, Tracks, Paths | 2 | 28.34 | 3 | 6 | 1 | 2 |
| 2825 | 136426 | 934606 | 4.603469562 | 4 | 2.30 | 3 | Gravel | 1 | 12 | 2 | Roads, Tracks, Paths | 2 | 53.91 | 3 | 6 | 1 | 2 |
| 2826 | 136436 | 934606 | 3.659968023 | 2 | 2.40 | 3 | Gravel | 1 | 6 | 2 | Roads, Tracks, Paths | 2 | 44.75 | 3 | 6 | 1 | 2 |
| 2827 | 136446 | 934606 | 3.606675882 | 2 | 2.10 | 3 | Gravel | 1 | 6 | 2 | Roads, Tracks, Paths | 2 | 36.03 | 3 | 6 | 1 | 2 |
| 2828 | 136456 | 934606 | 3.613933764 | 2 | 2.20 | 3 | Gravel | 1 | 6 | 2 | Roads, Tracks, Paths | 2 | 28.18 | 3 | 6 | 1 | 2 |
| 2829 | 136478 | 934605 | 3.606676924 | 2 | 1.70 | 3 | Gravel | 1 | 6 | 2 | Roads, Tracks, Paths | 2 | 19.96 | 3 | 6 | 1 | 2 |
| 2830 | 136488 | 934605 | 3.606682059 | 2 | 1.90 | 3 | Gravel | 1 | 6 | 2 | Roads, Tracks, Paths | 2 | 18.46 | 3 | 6 | 1 | 2 |
| 2831 | 136498 | 934605 | 3.615539052 | 2 | 1.50 | 2 | Gravel | 1 | 4 | 1 | Roads, Tracks, Paths | 2 | 16.95 | 3 | 6 | 1 | 1 |
| 2832 | 136416 | 934616 | 4.220381304 | 4 | 1.80 | 3 | Rock | 1.5 | 18 | 3 | Roads, Tracks, Paths | 2 | 60.98 | 3 | 6 | 1 | 3 |
| 2833 | 136426 | 934616 | 4.59289784 | 4 | 2.10 | 3 | Gravel | 1 | 12 | 2 | Roads, Tracks, Paths | 2 | 51.13 | 3 | 6 | 1 | 2 |
| 2834 | 136436 | 934616 | 3.671541273 | 2 | 2.20 | 3 | Gravel | 1 | 6 | 2 | Roads, Tracks, Paths | 2 | 41.36 | 3 | 6 | 1 | 2 |
| 2835 | 136446 | 934616 | 3.609889239 | 2 | 1.80 | 3 | Gravel | 1 | 6 | 2 | Roads, Tracks, Paths | 2 | 31.72 | 3 | 6 | 1 | 2 |
| 2836 | 136456 | 934616 | 3.611848434 | 2 | 1.70 | 3 | Gravel | 1 | 6 | 2 | Roads, Tracks, Paths | 2 | 22.40 | 3 | 6 | 1 | 2 |
| 2837 | 136478 | 934615 | 3.606682059 | 2 | 1.20 | 2 | Gravel | 1 | 4 | 1 | Roads, Tracks, Paths | 2 | 10.08 | 3 | 6 | 1 | 1 |
| 2838 | 136488 | 934615 | 3.606932171 | 2 | 1.30 | 2 | Rock | 1.5 | 6 | 2 | Roads, Tracks, Paths | 2 | 8.57 | 4 | 8 | 2 | 4 |
| 2839 | 136498 | 934615 | 3.624063917 | 2 | 1.30 | 2 | Gravel | 1 | 4 | 1 | Roads, Tracks, Paths | 2 | 7.07 | 4 | 8 | 2 | 2 |
| 2840 | 136508 | 934615 | 3.606686293 | 2 | 1.40 | 2 | Gravel | 1 | 4 | 1 | Roads, Tracks, Paths | 2 | 5.56 | 4 | 8 | 2 | 2 |
| 2841 | 136416 | 934626 | 4.161036981 | 4 | 1.70 | 3 | Rock | 1.5 | 18 | 3 | Roads, Tracks, Paths | 2 | 60.22 | 3 | 6 | 1 | 3 |
| 2842 | 136426 | 934626 | 4.582081234 | 4 | 1.70 | 3 | Gravel | 1 | 12 | 2 | Roads, Tracks, Paths | 2 | 50.22 | 3 | 6 | 1 | 2 |
| 2843 | 136436 | 934626 | 3.684009951 | 2 | 1.70 | 3 | Gravel | 1 | 6 | 2 | Roads, Tracks, Paths | 2 | 40.23 | 3 | 6 | 1 | 2 |
| 2844 | 136446 | 934626 | 3.613931146 | 2 | 1.70 | 3 | Gravel | 1 | 6 | 2 | Roads, Tracks, Paths | 2 | 30.23 | 3 | 6 | 1 | 2 |
| 2845 | 136456 | 934626 | 3.607812327 | 2 | 1.40 | 2 | Gravel | 1 | 4 | 1 | Roads, Tracks, Paths | 2 | 20.24 | 3 | 6 | 1 | 1 |
| 2846 | 136478 | 934625 | 3.606680527 | 2 | 0.90 | 2 | Rock | 1.5 | 6 | 2 | Roads, Tracks, Paths | 2 | 0.20 | 4 | 8 | 2 | 4 |
| 2847 | 136488 | 934625 | 3.615536413 | 2 | 1.00 | 2 | Gravel | 1 | 4 | 1 | Wind Farm Layout | 3 | 1.20 | 4 | 12 | 2 | 2 |
| 2848 | 136498 | 934625 | 3.615445962 | 2 | 1.30 | 2 | Gravel | 1 | 4 | 1 | Wind Farm Layout | 3 | 0.31 | 4 | 12 | 2 | 2 |
| 2849 | 136508 | 934625 | 3.693116781 | 2 | 1.20 | 2 | Gravel | 1 | 4 | 1 | Wind Farm Layout | 3 | 1.81 | 4 | 12 | 2 | 2 |
| 2850 | 136518 | 934625 | 4.529484759 | 4 | 1.40 | 2 | Rock | 1.5 | 12 | 2 | Wind Farm Layout | 3 | 3.32 | 4 | 12 | 2 | 4 |
| 2851 | 136416 | 934636 | 4.14520762 9 | 4 | 1.00 | 2 | Gravel | 1 | 8 | 2 | Roads, Tracks, Paths | 2 | 61.09 | 3 | 6 | 1 | 2 |
| 2852 | 136426 | 934636 | 4.482069303 | 4 | 1.20 | 2 | Gravel | 1 | 8 | 2 | Roads, Tracks, Paths | 2 | 51.21 | 3 | 6 | 1 | 2 |
| 2853 | 136436 | 934636 | 3.700558712 | 2 | 1.20 | 2 | Gravel | 1 | 4 | 1 | Roads, Tracks, Paths | 2 | 41.35 | 3 | 6 | 1 | 1 |
| 2854 | 136446 | 934636 | 3.611848554 | 2 | 1.30 | 2 | Gravel | 1 | 4 | 1 | Roads, Tracks, Paths | 2 | 31.48 | 3 | 6 | 1 | 1 |
| 2855 | 136456 | 934636 | 3.60667701 | 2 | 1.10 | 2 | Gravel | 1 | 4 | 1 | Roads, Tracks, Paths | 2 | 21.59 | 3 | 6 | 1 | 1 |
| 2856 | 136478 | 934635 | 3.606928739 | 2 | 0.60 | 2 | Gravel | 1 | 4 | 1 | Roads, Tracks, Paths | 2 | 0.10 | 4 | 8 | 2 | 2 |
| 2857 | 136488 | 934635 | 3.637100358 | 2 | 1.00 | 2 | Gravel | 1 | 4 | 1 | Wind Farm Layout | 3 | 8.68 | 4 | 12 | 2 | 2 |
| 2858 | 136498 | 934635 | 4.21825122 | 4 | 1.10 | 2 | Gravel | 1 | 8 | 2 | Wind Farm Layout | 3 | 10.19 | 3 | 9 | 2 | 4 |
| 2859 | 136508 | 934635 | 5.660020905 | 4 | 1.30 | 2 | Gravel | 1 | 8 | 2 | Wind Farm Layout | 3 | 11.70 | 3 | 9 | 2 | 4 |
| 2860 | 136518 | 934635 | 6.641176301 | 4 | 1.50 | 2 | Rock | 1.5 | 12 | 2 | Wind Farm Layout | 3 | 13.20 | 3 | 9 | 2 | 4 |
| 2861 | 136417 | 934655 | 4.167329517 | 4 | 0.80 | 2 | Gravel | 1 | 8 | 2 | Roads, Tracks, Paths | 2 | 63.09 | 3 | 6 | 1 | 2 |
| 2862 | 136427 | 934655 | 4.294063722 | 4 | 0.80 | 2 | Gravel | 1 | 8 | 2 | Roads, Tracks, Paths | 2 | 53.21 | 3 | 6 | 1 | 2 |
| 2863 | 136437 | 934655 | 3.636331594 | 2 | 0.80 | 2 | Gravel | 1 | 4 | 1 | Roads, Tracks, Paths | 2 | 43.33 | 3 | 6 | 1 | 1 |
| 2864 | 136447 | 934655 | 3.606680773 | 2 | 0.60 | 2 | Gravel | 1 | 4 | 1 | Roads, Tracks, Paths | 2 | 33.44 | 3 | 6 | 1 | 1 |
| 2865 | 136457 | 934655 | 3.723214064 | 2 | 0.30 | 1 | Gravel | 1 | 2 | 1 | Roads, Tracks, Paths | 2 | 23.56 | 3 | 6 | 1 | 1 |
| 2866 | 136477 | 934655 | 6.003100769 | 4 | 0.30 | 1 | Rock | 1.5 | 6 | 2 | Roads, Tracks, Paths | 2 | 4.01 | 4 | 8 | 2 | 4 |
| 2867 | 136487 | 934655 | 6.721936913 | 4 | 0.80 | 2 | Gravel | 1 | 8 | 2 | Roads, Tracks, Paths | 2 | 0.02 | 4 | 8 | 2 | 4 |
| 2868 | 136497 | 934655 | 6.782840896 | 4 | 0.70 | 2 | Gravel | 1 | 8 | 2 | Roads, Tracks, Paths | 2 | 1.53 | 4 | 8 | 2 | 4 |
| 2869 | 136507 | 934655 | 6.778996778 | 4 | 1.50 | 2 | Gravel | 1 | 8 | 2 | Roads, Tracks, Paths | 2 | 3.03 | 4 | 8 | 2 | 4 |
| 2870 | 136517 | 934655 | 6.777351933 | 4 | 1.70 | 3 | Gravel | 1 | 12 | 2 | Roads, Tracks, Paths | 2 | 4.54 | 4 | 8 | 2 | 4 |
| 2871 | 136417 | 934665 | 3.947206081 | 2 | 1.00 | 2 | Gravel | 1 | 4 | 1 | Roads, Tracks, Paths | 2 | 64.59 | 3 | 6 | 1 | 1 |
| 2872 | 136427 | 934665 | 4.13554782 | 4 | 0.80 | 2 | Gravel | 1 | 8 | 2 | Roads, Tracks, Paths | 2 | 54.71 | 3 | 6 | 1 | 2 |
| 2873 | 136437 | 934665 | 3.693781673 | 2 | 0.70 | 2 | Gravel | 1 | 4 | 1 | Roads, Tracks, Paths | 2 | 44.89 | 3 | 6 | 1 | 1 |
| 2874 | 136447 | 934665 | 4.260312008 | 4 | 0.60 | 2 | Gravel | 1 | 8 | 2 | Roads, Tracks, Paths | 2 | 35.16 | 3 | 6 | 1 | 2 |
| 2875 | 136457 | 934665 | 5.69850682 | 4 | 0.30 | 1 | Gravel | 1 | 4 | 1 | Roads, Tracks, Paths | 2 | 25.64 | 3 | 6 | 1 | 1 |
| 2876 | 136477 | 934665 | 6.785773094 | 4 | 0.40 | 1 | Rock | 1.5 | 6 | 2 | Roads, Tracks, Paths | 2 | 10.05 | 3 | 6 | 1 | 2 |
| 2877 | 136487 | 934665 | 6.78837155 | 4 | 1.10 | 2 | Gravel | 1 | 8 | 2 | Roads, Tracks, Paths | 2 | 9.90 | 4 | 8 | 2 | 4 |
| 2878 | 136497 | 934665 | 6.794220036 | 4 | 1.40 | 2 | Gravel | 1 | 8 | 2 | Roads, Tracks, Paths | 2 | 11.41 | 3 | 6 | 1 | 2 |
| 2879 | 136507 | 934665 | 6.777899019 | 4 | 1.60 | 3 | Gravel | 1 | 12 | 2 | Roads, Tracks, Paths | 2 | 12.92 | 3 | 6 | 1 | 2 |
| 2880 | 136517 | 934665 | 6.793324817 | 4 | 1.70 | 3 | Gravel | 1 | 12 | 2 | Roads, Tracks, Paths | 2 | 14.42 | 3 | 6 | 1 | 2 |
| 2881 | 136417 | 934675 | 4.232534844 | 4 | 0.40 | 1 | Gravel | 1 | 4 | 1 | Roads, Tracks, Paths | 2 | 66.74 | 3 | 6 | 1 | 1 |
| 2882 | 136427 | 934675 | 4.748226998 | 4 | 0.40 | 1 | Gravel | 1 | 4 | 1 | Roads, Tracks, Paths | 2 | 57.24 | 3 | 6 | 1 | 1 |
| 2883 | 136437 | 934675 | 5.845407579 | 4 | 0.20 | 1 | Gravel | 1 | 4 | 1 | Roads, Tracks, Paths | 2 | 47.93 | 3 | 6 | 1 | 1 |
| 2884 | 136447 | 934675 | 7.446627544 | 4 | 0.60 | 2 | Gravel | 1 | 8 | 2 | Roads, Tracks, Paths | 2 | 38.97 | 3 | 6 | 1 | 2 |
| 2885 | 136457 | 934675 | 7.969435244 | 4 | 0.70 | 2 | Gravel | 1 | 8 | 2 | Roads, Tracks, Paths | 2 | 30.66 | 3 | 6 | 1 | 2 |
| 2886 | 136477 | 934675 | 7.862631771 | 4 | 0.30 | 1 | Rock | 1.5 | 6 | 2 | Roads, Tracks, Paths | 2 | 19.58 | 3 | 6 | 1 | 2 |
| 2887 | 136487 | 934675 | 7.817651932 | 4 | 1.30 | 2 | Gravel | 1 | 8 | 2 | Roads, Tracks, Paths | 2 | 19.78 | 3 | 6 | 1 | 2 |
| 2888 | 136497 | 934675 | 7.739340913 | 4 | 1.70 | 3 | Gravel | 1 | 12 | 2 | Roads, Tracks, Paths | 2 | 21.29 | 3 | 6 | 1 | 2 |
| 2889 | 136507 | 934675 | 7.706478979 | 4 | 1.80 | 3 | Gravel | 1 | 12 | 2 | Roads, Tracks, Paths | 2 | 22.80 | 3 | 6 | 1 | 2 |
| 2890 | 136517 | 934675 | 7.625261444 | 4 | 2.00 | 3 | Gravel | 1 | 12 | 2 | Roads, Tracks, Paths | 2 | 24.30 | 3 | 6 | 1 | 2 |
| 2891 | 136427 | 934685 | 7.081610039 | 4 | 0.70 | 2 | Gravel | 1 | 8 | 2 | Roads, Tracks, Paths | 2 | 61.31 | 3 | 6 | 1 | 2 |
| 2892 | 136437 | 934685 | 7.032991245 | 4 | 0.70 | 2 | Gravel | 1 | 8 | 2 | Roads, Tracks, Paths | 2 | 52.72 | 3 | 6 | 1 | 2 |
| 2893 | 136447 | 934685 | 7.30939274 | 4 | 0.50 | 1 | Gravel | 1 | 4 | 1 | Roads, Tracks, Paths | 2 | 44.73 | 3 | 6 | 1 | 1 |
| 2894 | 136457 | 934685 | 8.105200817 | 6 | 0.70 | 2 | Gravel | 1 | 12 | 2 | Roads, Tracks, Paths | 2 | 37.71 | 3 | 6 | 1 | 2 |
| 2895 | 136477 | 934685 | 10.06882068 | 6 | 1.10 | 2 | Gravel | 1 | 12 | 2 | Roads, Tracks, Paths | 2 | 29.42 | 3 | 6 | 1 | 2 |
| 2896 | 136487 | 934685 | 10.31751979 | 6 | 1.70 | 3 | Gravel | 1 | 18 | 3 | Roads, Tracks, Paths | 2 | 29.67 | 3 | 6 | 1 | 3 |
| 2897 | 136497 | 934685 | 10.33999209 | 6 | 2.20 | 3 | Gravel | 1 | 18 | 3 | Roads, Tracks, Paths | 2 | 31.17 | 3 | 6 | 1 | 3 |
| 2898 | 136507 | 934685 | 10.31979099 | 6 | 1.10 | 2 | Gravel | 1 | 12 | 2 | Roads, Tracks, Paths | 2 | 32.68 | 3 | 6 | 1 | 2 |
| 2899 | 136437 | 934695 | 7.088797442 | 4 | 0.30 | 1 | Gravel | 1 | 4 | 1 | Roads, Tracks, Paths | 2 | 58.84 | 3 | 6 | 1 | 1 |
| 2900 | 136447 | 934695 | 7.079585111 | 4 | 0.50 | 1 | Gravel | 1 | 4 | 1 | Roads, Tracks, Paths | 2 | 51.80 | 3 | 6 | 1 | 1 |
| 2901 | 136457 | 934695 | 6.756628295 | 4 | 0.50 | 1 | Gravel | 1 | 4 | 1 | Roads, Tracks, Paths | 2 | 45.87 | 3 | 6 | 1 | 1 |
| 2902 | 136477 | 934695 | 7.243340479 | 4 | 1.40 | 2 | Gravel | 1 | 8 | 2 | Roads, Tracks, Paths | 2 | 39.34 | 3 | 6 | 1 | 2 |
| 2903 | 136487 | 934695 | 8.335169789 | 6 | 1.30 | 2 | Gravel | 1 | 12 | 2 | Roads, Tracks, Paths | 2 | 39.55 | 3 | 6 | 1 | 2 |
| 2904 | 136497 | 934695 | 9.504069268 | 6 | 0.80 | 2 | Gravel | 1 | 12 | 2 | Roads, Tracks, Paths | 2 | 41.05 | 3 | 6 | 1 | 2 |
| 2905 | 137103 | 934471 | 2.943310249 | 2 | 0.80 | 2 | Gravel | 1 | 4 | 1 | Roads, Tracks, Paths | 2 | 52.69 | 3 | 6 | 1 | 1 |
| 2906 | 137113 | 934471 | 2.589679901 | 2 | 0.70 | 2 | Rock | 1.5 | 6 | 2 | Roads, Tracks, Paths | 2 | 46.68 | 3 | 6 | 1 | 2 |
| 2907 | 137134 | 934471 | 2.212306048 | 2 | 0.30 | 1 | Rock | 1.5 | 3 | 1 | Roads, Tracks, Paths | 2 | 39.93 | 3 | 6 | 1 | 1 |
| 2908 | 137144 | 934471 | 1.83350206 | 1 | 0.70 | 2 | Gravel | 1 | 2 | 1 | Roads, Tracks, Paths | 2 | 40.23 | 3 | 6 | 1 | 1 |
| 2909 | 137083 | 934481 | 3.1794773 | 2 | 2.30 | 3 | Gravel | 1 | 6 | 2 | Wind Farm Layout | 3 | 54.15 | 3 | 9 | 2 | 4 |
| 2910 | 137093 | 934481 | 2.556867331 | 2 | 2.40 | 3 | Gravel | 1 | 6 | 2 | Wind Farm Layout | 3 | 52.81 | 3 | 9 | 2 | 4 |
| 2911 | 137103 | 934481 | 2.18972334 | 2 | 1.40 | 2 | Gravel | 1 | 4 | 1 | Roads, Tracks, Paths | 2 | 45.68 | 3 | 6 | 1 | 1 |
| 2912 | 137113 | 934481 | 1.856088963 | 1 | 0.60 | 2 | Gravel | 1 | 2 | 1 | Roads, Tracks, Paths | 2 | 38.59 | 3 | 6 | 1 | 1 |
| 2913 | 137134 | 934481 | 1.864755111 | 1 | 1.50 | 2 | Gravel | 1 | 2 | 1 | Roads, Tracks, Paths | 2 | 29.99 | 3 | 6 | 1 | 1 |
| 2914 | 137144 | 934481 | 1.778194538 | 1 | 1.90 | 3 | Gravel | 1 | 3 | 1 | Roads, Tracks, Paths | 2 | 30.36 | 3 | 6 | 1 | 1 |
| 2915 | 137154 | 934481 | 1.627467502 | 1 | 0.90 | 2 | Gravel | 1 | 2 | 1 | Roads, Tracks, Paths | 2 | 31.93 | 3 | 6 | 1 | 1 |
| 2916 | 137073 | 934491 | 5.985370946 | 4 | 0.50 | 1 | Gravel | 1 | 4 | 1 | Wind Farm Layout | 3 | 45.78 | 3 | 9 | 2 | 2 |
| 2917 | 137083 | 934491 | 4.339000467 | 4 | 0.80 | 2 | Gravel | 1 | 8 | 2 | Wind Farm Layout | 3 | 44.27 | 3 | 9 | 2 | 4 |
| 2918 | 137093 | 934491 | 4.207443055 | 4 | 0.30 | 1 | Gravel | 1 | 4 | 1 | Wind Farm Layout | 3 | 42.86 | 3 | 9 | 2 | 2 |
| 2919 | 137103 | 934491 | 4.022848247 | 4 | 0.70 | 2 | Gravel | 1 | 8 | 2 | Roads, Tracks, Paths | 2 | 39.97 | 3 | 6 | 1 | 2 |
| 2920 | 137113 | 934491 | 3.733503253 | 2 | 1.20 | 2 | Gravel | 1 | 4 | 1 | Roads, Tracks, Paths | 2 | 31.62 | 3 | 6 | 1 | 1 |
| 2921 | 137134 | 934491 | 2.476655557 | 2 | 1.80 | 3 | Gravel | 1 | 6 | 2 | Roads, Tracks, Paths | 2 | 20.12 | 3 | 6 | 1 | 2 |

# 3242 - Stornoway Wind Farm - PSRA - Tabulated Peat Probe Data

| ID | X | Y | SLOPE | Slope Co-efficient | PEAT DEPTH | Peat Co-efficient | Gen Substrate | Substrate Co-eff. | Risk Rating Coefficient | Risk Rating Normalisation | Receptor | Receptor Co-eff. | Distance | Receptor Dist Co-eff. | Impact Rating | Impact Rating Normalisation | Hazard Ranking |
|---|---|---|---|---|---|---|---|---|---|---|---|---|---|---|---|---|---|
| 2922 | 137144 | 934491 | 2.108524688 | 2 | 1.60 | 3 | Rock | 1.5 | 9 | 2 | Roads, Tracks, Paths | 2 | 20.49 | 3 | 6 | 1 | 2 |
| 2923 | 137154 | 934491 | 1.671315254 | 1 | 1.90 | 3 | Gravel | 1 | 3 | 1 | Roads, Tracks, Paths | 2 | 22.06 | 3 | 6 | 1 | 1 |
| 2924 | 137164 | 934491 | 2.483346211 | 2 | 1.50 | 2 | Gravel | 1 | 4 | 1 | Roads, Tracks, Paths | 2 | 23.64 | 3 | 6 | 1 | 1 |
| 2925 | 137073 | 934501 | 7.382463593 | 4 | 0.80 | 2 | Gravel | 1 | 8 | 2 | Wind Farm Layout | 3 | 35.89 | 3 | 9 | 2 | 4 |
| 2926 | 137083 | 934501 | 6.192363574 | 4 | 0.80 | 2 | Gravel | 1 | 8 | 2 | Wind Farm Layout | 3 | 34.39 | 3 | 9 | 2 | 4 |
| 2927 | 137093 | 934501 | 4.35651622 | 4 | 1.00 | 2 | Gravel | 1 | 8 | 2 | Wind Farm Layout | 3 | 32.93 | 3 | 9 | 2 | 4 |
| 2928 | 137103 | 934501 | 4.214047232 | 4 | 0.60 | 2 | Gravel | 1 | 8 | 2 | Wind Farm Layout | 3 | 32.35 | 3 | 9 | 2 | 4 |
| 2929 | 137113 | 934501 | 4.22306486 | 4 | 1.50 | 2 | Gravel | 1 | 8 | 2 | Roads, Tracks, Paths | 2 | 26.65 | 3 | 6 | 1 | 2 |
| 2930 | 137134 | 934501 | 4.175231326 | 4 | 1.40 | 2 | Gravel | 1 | 8 | 2 | Roads, Tracks, Paths | 2 | 10.48 | 3 | 6 | 1 | 2 |
| 2931 | 137144 | 934501 | 3.942706853 | 2 | 1.60 | 3 | Rock | 1.5 | 9 | 2 | Roads, Tracks, Paths | 2 | 10.61 | 3 | 6 | 1 | 2 |
| 2932 | 137154 | 934501 | 3.733183545 | 2 | 0.30 | 1 | Rock | 1.5 | 3 | 1 | Roads, Tracks, Paths | 2 | 12.19 | 3 | 6 | 1 | 1 |
| 2933 | 137164 | 934501 | 3.329950701 | 2 | 1.70 | 3 | Gravel | 1 | 6 | 2 | Roads, Tracks, Paths | 2 | 13.77 | 3 | 6 | 1 | 2 |
| 2934 | 137174 | 934501 | 3.075732948 | 2 | 1.90 | 3 | Rock | 1.5 | 9 | 2 | Roads, Tracks, Paths | 2 | 15.34 | 3 | 6 | 1 | 2 |
| 2935 | 137073 | 934511 | 7.092355848 | 4 | 1.00 | 2 | Gravel | 1 | 8 | 2 | Wind Farm Layout | 3 | 26.01 | 3 | 9 | 2 | 4 |
| 2936 | 137083 | 934511 | 7.56889235 5 | 4 | 0.90 | 2 | Gravel | 1 | 8 | 2 | Wind Farm Layout | 3 | 24.51 | 3 | 9 | 2 | 4 |
| 2937 | 137093 | 934511 | 6.404890869 | 4 | 0.70 | 2 | Gravel | 1 | 8 | 2 | Wind Farm Layout | 3 | 23.01 | 3 | 9 | 2 | 4 |
| 2938 | 137103 | 934511 | 4.389511257 | 4 | 1.80 | 3 | Gravel | 1 | 12 | 2 | Wind Farm Layout | 3 | 22.36 | 3 | 9 | 2 | 4 |
| 2939 | 137113 | 934511 | 4.187470628 | 4 | 1.60 | 3 | Gravel | 1 | 12 | 2 | Wind Farm Layout | 3 | 23.07 | 3 | 9 | 2 | 4 |
| 2940 | 137134 | 934511 | 4.211078688 | 4 | 0.10 | 1 | Gravel | 1 | 4 | 1 | Roads, Tracks, Paths | 2 | 3.72 | 4 | 8 | 2 | 2 |
| 2941 | 137144 | 934511 | 4.255159895 | 4 | 0.90 | 2 | Gravel | 1 | 8 | 2 | Roads, Tracks, Paths | 2 | 0.74 | 4 | 8 | 2 | 4 |
| 2942 | 137154 | 934511 | 4.323884779 | 4 | 0.10 | 1 | Gravel | 1 | 4 | 1 | Roads, Tracks, Paths | 2 | 2.32 | 4 | 8 | 2 | 2 |
| 2943 | 137164 | 934511 | 4.520251877 | 4 | 1.90 | 3 | Gravel | 1 | 12 | 2 | Roads, Tracks, Paths | 2 | 3.90 | 4 | 8 | 2 | 4 |
| 2944 | 137174 | 934511 | 3.482700967 | 2 | 1.40 | 2 | Gravel | 1 | 4 | 1 | Roads, Tracks, Paths | 2 | 5.47 | 4 | 8 | 2 | 2 |
| 2945 | 137073 | 934531 | 6.853748435 | 4 | 1.50 | 2 | Gravel | 1 | 8 | 2 | Wind Farm Layout | 3 | 6.43 | 4 | 12 | 2 | 4 |
| 2946 | 137083 | 934531 | 7.07214528 | 4 | 1.70 | 3 | Gravel | 1 | 12 | 2 | Wind Farm Layout | 3 | 4.92 | 4 | 12 | 2 | 4 |
| 2947 | 137093 | 934531 | 7.624245946 | 4 | 2.30 | 3 | Gravel | 1 | 12 | 2 | Wind Farm Layout | 3 | 3.42 | 4 | 12 | 2 | 4 |
| 2948 | 137103 | 934531 | 7.622170742 | 4 | 2.20 | 3 | Rock | 1.5 | 18 | 3 | Wind Farm Layout | 3 | 2.63 | 4 | 12 | 2 | 6 |
| 2949 | 137113 | 934531 | 6.563402846 | 4 | 1.90 | 3 | Rock | 1.5 | 18 | 3 | Wind Farm Layout | 3 | 3.67 | 4 | 12 | 2 | 6 |
| 2950 | 137134 | 934531 | 4.24145549 | 4 | 1.50 | 2 | Gravel | 1 | 8 | 2 | Roads, Tracks, Paths | 2 | 1.06 | 4 | 8 | 2 | 4 |
| 2951 | 137144 | 934531 | 4.4407513 | 4 | 1.50 | 2 | Gravel | 1 | 8 | 2 | Wind Farm Layout | 3 | 8.42 | 4 | 12 | 2 | 4 |
| 2952 | 137154 | 934531 | 4.383688075 | 4 | 1.50 | 2 | Rock | 1.5 | 12 | 2 | Wind Farm Layout | 3 | 10.01 | 3 | 9 | 2 | 4 |
| 2953 | 137163 | 934530 | 4.361490993 | 4 | 1.60 | 3 | Gravel | 1 | 12 | 2 | Wind Farm Layout | 3 | 12.69 | 3 | 9 | 2 | 4 |
| 2954 | 137174 | 934531 | 5.316125468 | 4 | 1.40 | 2 | Gravel | 1 | 8 | 2 | Wind Farm Layout | 3 | 13.18 | 3 | 9 | 2 | 4 |
| 2955 | 137073 | 934541 | 6.854605564 | 4 | 0.90 | 2 | Gravel | 1 | 8 | 2 | Wind Farm Layout | 3 | 3.45 | 4 | 12 | 2 | 4 |
| 2956 | 137083 | 934541 | 6.891344619 | 4 | 1.80 | 3 | Gravel | 1 | 12 | 2 | Wind Farm Layout | 3 | 4.96 | 4 | 12 | 2 | 4 |
| 2957 | 137093 | 934541 | 7.367807191 | 4 | 2.30 | 3 | Rock | 1.5 | 18 | 3 | Wind Farm Layout | 3 | 6.46 | 4 | 12 | 2 | 6 |
| 2958 | 137103 | 934541 | 7.660621437 | 4 | 2.50 | 3 | Gravel | 1 | 12 | 2 | Wind Farm Layout | 3 | 7.36 | 4 | 12 | 2 | 4 |
| 2959 | 137113 | 934541 | 7.627850664 | 4 | 1.90 | 3 | Rock | 1.5 | 18 | 3 | Wind Farm Layout | 3 | 6.20 | 4 | 12 | 2 | 6 |
| 2960 | 137134 | 934541 | 4.836450487 | 4 | 1.80 | 3 | Rock | 1.5 | 18 | 3 | Roads, Tracks, Paths | 2 | 0.54 | 4 | 8 | 2 | 6 |
| 2961 | 137144 | 934541 | 5.292633657 | 4 | 1.30 | 2 | Gravel | 1 | 8 | 2 | Roads, Tracks, Paths | 2 | 1.04 | 4 | 8 | 2 | 4 |
| 2962 | 137154 | 934541 | 6.2426159 | 4 | 1.20 | 2 | Gravel | 1 | 8 | 2 | Wind Farm Layout | 3 | 0.14 | 4 | 12 | 2 | 4 |
| 2963 | 137164 | 934541 | 8.405470841 | 6 | 0.30 | 1 | Gravel | 1 | 6 | 2 | Wind Farm Layout | 3 | 1.73 | 4 | 12 | 2 | 4 |
| 2964 | 137174 | 934541 | 10.32470547 | 6 | 0.20 | 1 | Gravel | 1 | 6 | 2 | Wind Farm Layout | 3 | 3.31 | 4 | 12 | 2 | 4 |
| 2965 | 137073 | 934551 | 6.862165703 | 4 | 1.20 | 2 | Gravel | 1 | 8 | 2 | Wind Farm Layout | 3 | 13.33 | 3 | 9 | 2 | 4 |
| 2966 | 137083 | 934551 | 6.85763024 | 4 | 0.90 | 2 | Rock | 1.5 | 12 | 2 | Wind Farm Layout | 3 | 14.84 | 3 | 9 | 2 | 4 |
| 2967 | 137093 | 934551 | 7.023036806 | 4 | 1.20 | 2 | Gravel | 1 | 8 | 2 | Wind Farm Layout | 3 | 16.35 | 3 | 9 | 2 | 4 |
| 2968 | 137103 | 934551 | 7.588732712 | 4 | 1.30 | 2 | Rock | 1.5 | 12 | 2 | Wind Farm Layout | 3 | 17.35 | 3 | 9 | 2 | 4 |
| 2969 | 137113 | 934551 | 7.773422083 | 4 | 0.30 | 1 | Gravel | 1 | 4 | 1 | Wind Farm Layout | 3 | 16.07 | 3 | 9 | 2 | 2 |
| 2970 | 137134 | 934551 | 9.383174056 | 6 | 0.20 | 1 | Gravel | 1 | 6 | 2 | Roads, Tracks, Paths | 2 | 10.41 | 3 | 6 | 1 | 2 |
| 2971 | 137144 | 934551 | 10.21658857 | 6 | 0.10 | 1 | Rock | 1.5 | 9 | 2 | Roads, Tracks, Paths | 2 | 8.83 | 4 | 8 | 2 | 4 |
| 2972 | 137154 | 934551 | 10.91788885 | 6 | 0.40 | 1 | Gravel | 1 | 6 | 2 | Roads, Tracks, Paths | 2 | 7.26 | 4 | 8 | 2 | 4 |
| 2973 | 137164 | 934551 | 11.68720736 | 6 | 0.30 | 1 | Gravel | 1 | 6 | 2 | Roads, Tracks, Paths | 2 | 5.68 | 4 | 8 | 2 | 4 |
| 2974 | 137174 | 934551 | 11.62123674 | 6 | 0.30 | 1 | Gravel | 1 | 6 | 2 | Roads, Tracks, Paths | 2 | 4.11 | 4 | 8 | 2 | 4 |
| 2975 | 137083 | 934561 | 6.855315322 | 4 | 0.80 | 2 | Gravel | 1 | 8 | 2 | Wind Farm Layout | 3 | 24.72 | 3 | 9 | 2 | 4 |
| 2976 | 137093 | 934561 | 6.908327737 | 4 | 0.20 | 1 | Rock | 1.5 | 6 | 2 | Wind Farm Layout | 3 | 26.23 | 3 | 9 | 2 | 4 |
| 2977 | 137103 | 934561 | 8.125992064 | 6 | 0.70 | 2 | Gravel | 1 | 12 | 2 | Wind Farm Layout | 3 | 27.35 | 3 | 9 | 2 | 4 |
| 2978 | 137113 | 934561 | 9.845147769 | 6 | 0.50 | 1 | Rock | 1.5 | 9 | 2 | Wind Farm Layout | 3 | 25.94 | 3 | 9 | 2 | 4 |
| 2979 | 137134 | 934561 | 10.53291632 | 6 | 0.40 | 1 | Gravel | 1 | 6 | 2 | Roads, Tracks, Paths | 2 | 20.28 | 3 | 6 | 1 | 2 |
| 2980 | 137144 | 934561 | 10.72133317 | 6 | 0.30 | 1 | Rock | 1.5 | 9 | 2 | Roads, Tracks, Paths | 2 | 18.70 | 3 | 6 | 1 | 2 |
| 2981 | 137154 | 934561 | 10.7886675 | 6 | 0.60 | 2 | Rock | 1.5 | 18 | 3 | Roads, Tracks, Paths | 2 | 17.13 | 3 | 6 | 1 | 3 |
| 2982 | 137164 | 934561 | 10.91066619 | 6 | 0.30 | 1 | Gravel | 1 | 6 | 2 | Roads, Tracks, Paths | 2 | 15.55 | 3 | 6 | 1 | 2 |
| 2983 | 137093 | 934571 | 8.111374484 | 6 | 0.30 | 1 | Gravel | 1 | 6 | 2 | Wind Farm Layout | 3 | 36.11 | 3 | 9 | 2 | 4 |
| 2984 | 137103 | 934571 | 9.637416897 | 6 | 0.70 | 2 | Gravel | 1 | 12 | 2 | Wind Farm Layout | 3 | 37.33 | 3 | 9 | 2 | 4 |
| 2985 | 137113 | 934571 | 10.45441935 | 6 | 0.20 | 1 | Gravel | 1 | 6 | 2 | Wind Farm Layout | 3 | 35.81 | 3 | 9 | 2 | 4 |
| 2986 | 137134 | 934571 | 10.53517513 | 6 | 0.30 | 1 | Gravel | 1 | 6 | 2 | Roads, Tracks, Paths | 2 | 30.15 | 3 | 6 | 1 | 2 |
| 2987 | 137144 | 934571 | 10.75969965 | 6 | 0.80 | 2 | Gravel | 1 | 12 | 2 | Roads, Tracks, Paths | 2 | 28.58 | 3 | 6 | 1 | 2 |
| 2988 | 137154 | 934571 | 10.72562637 | 6 | 1.20 | 2 | Gravel | 1 | 12 | 2 | Roads, Tracks, Paths | 2 | 27.00 | 3 | 6 | 1 | 2 |
| 2989 | 136476 | 935123 | 6.095310316 | 4 | 1.20 | 2 | Gravel | 1 | 8 | 2 | Roads, Tracks, Paths | 2 | 49.12 | 3 | 6 | 1 | 2 |
| 2990 | 136486 | 935123 | 6.072292941 | 4 | 0.90 | 2 | Gravel | 1 | 8 | 2 | Roads, Tracks, Paths | 2 | 43.07 | 3 | 6 | 1 | 2 |
| 2991 | 136507 | 935122 | 5.516153035 | 4 | 1.40 | 2 | Gravel | 1 | 8 | 2 | Roads, Tracks, Paths | 2 | 37.05 | 3 | 6 | 1 | 2 |
| 2992 | 136517 | 935122 | 5.493646116 | 4 | 1.70 | 3 | Gravel | 1 | 12 | 2 | Roads, Tracks, Paths | 2 | 36.79 | 3 | 6 | 1 | 2 |
| 2993 | 136456 | 935133 | 4.88426145 | 4 | 1.40 | 2 | Gravel | 1 | 8 | 2 | Roads, Tracks, Paths | 2 | 59.13 | 3 | 6 | 1 | 2 |
| 2994 | 136466 | 935133 | 5.971919049 | 4 | 1.30 | 2 | Gravel | 1 | 8 | 2 | Roads, Tracks, Paths | 2 | 50.39 | 3 | 6 | 1 | 2 |
| 2995 | 136476 | 935133 | 6.064368991 | 4 | 1.30 | 2 | Gravel | 1 | 8 | 2 | Roads, Tracks, Paths | 2 | 42.22 | 3 | 6 | 1 | 2 |
| 2996 | 136486 | 935133 | 6.075641333 | 4 | 1.10 | 2 | Gravel | 1 | 8 | 2 | Roads, Tracks, Paths | 2 | 35.01 | 3 | 6 | 1 | 2 |
| 2997 | 136507 | 935132 | 5.599842243 | 4 | 1.10 | 2 | Gravel | 1 | 8 | 2 | Roads, Tracks, Paths | 2 | 27.07 | 3 | 6 | 1 | 2 |
| 2998 | 136517 | 935132 | 5.493618411 | 4 | 1.90 | 3 | Gravel | 1 | 12 | 2 | Roads, Tracks, Paths | 2 | 26.80 | 3 | 6 | 1 | 2 |
| 2999 | 136527 | 935132 | 5.493618949 | 4 | 2.00 | 3 | Gravel | 1 | 12 | 2 | Roads, Tracks, Paths | 2 | 26.54 | 3 | 6 | 1 | 2 |
| 3000 | 136446 | 935143 | 2.667110947 | 2 | 1.50 | 2 | Gravel | 1 | 4 | 1 | Roads, Tracks, Paths | 2 | 64.98 | 3 | 6 | 1 | 1 |
| 3001 | 136456 | 935143 | 2.68065571 | 2 | 1.40 | 2 | Rock | 1.5 | 6 | 2 | Roads, Tracks, Paths | 2 | 55.37 | 3 | 6 | 1 | 2 |
| 3002 | 136466 | 935143 | 3.354477865 | 2 | 1.50 | 2 | Gravel | 1 | 4 | 1 | Roads, Tracks, Paths | 2 | 45.93 | 3 | 6 | 1 | 1 |
| 3003 | 136476 | 935143 | 5.041469534 | 4 | 1.40 | 2 | Rock | 1.5 | 12 | 2 | Roads, Tracks, Paths | 2 | 36.78 | 3 | 6 | 1 | 2 |
| 3004 | 136486 | 935143 | 6.007991421 | 4 | 1.20 | 2 | Gravel | 1 | 8 | 2 | Roads, Tracks, Paths | 2 | 28.21 | 3 | 6 | 1 | 2 |
| 3005 | 136507 | 935142 | 5.815539158 | 4 | 1.60 | 3 | Gravel | 1 | 12 | 2 | Roads, Tracks, Paths | 2 | 17.09 | 3 | 6 | 1 | 2 |
| 3006 | 136517 | 935142 | 5.494276858 | 4 | 1.70 | 3 | Gravel | 1 | 12 | 2 | Roads, Tracks, Paths | 2 | 16.81 | 3 | 6 | 1 | 2 |
| 3007 | 136527 | 935142 | 5.523262684 | 4 | 1.40 | 2 | Rock | 1.5 | 12 | 2 | Roads, Tracks, Paths | 2 | 16.55 | 3 | 6 | 1 | 2 |
| 3008 | 136537 | 935142 | 6.024973473 | 4 | 1.80 | 3 | Gravel | 1 | 12 | 2 | Roads, Tracks, Paths | 2 | 16.29 | 3 | 6 | 1 | 2 |
| 3009 | 136446 | 935153 | 2.667675466 | 2 | 1.10 | 2 | Gravel | 1 | 4 | 1 | Roads, Tracks, Paths | 2 | 63.19 | 3 | 6 | 1 | 1 |
| 3010 | 136456 | 935153 | 2.664959277 | 2 | 1.40 | 2 | Gravel | 1 | 4 | 1 | Roads, Tracks, Paths | 2 | 53.25 | 3 | 6 | 1 | 1 |
| 3011 | 136466 | 935153 | 2.65894821 | 2 | 1.50 | 2 | Gravel | 1 | 4 | 1 | Roads, Tracks, Paths | 2 | 43.35 | 3 | 6 | 1 | 1 |
| 3012 | 136476 | 935153 | 2.700517577 | 2 | 1.60 | 3 | Gravel | 1 | 6 | 2 | Roads, Tracks, Paths | 2 | 33.50 | 3 | 6 | 1 | 2 |
| 3013 | 136486 | 935153 | 3.490568893 | 2 | 1.60 | 3 | Gravel | 1 | 6 | 2 | Roads, Tracks, Paths | 2 | 23.78 | 3 | 6 | 1 | 2 |
| 3014 | 136507 | 935152 | 6.008342649 | 4 | 1.60 | 3 | Gravel | 1 | 12 | 2 | Roads, Tracks, Paths | 2 | 7.15 | 4 | 8 | 2 | 4 |
| 3015 | 136517 | 935152 | 5.560619208 | 4 | 1.30 | 2 | Gravel | 1 | 8 | 2 | Roads, Tracks, Paths | 2 | 6.82 | 4 | 8 | 2 | 4 |
| 3016 | 136527 | 935152 | 5.768050038 | 4 | 1.70 | 3 | Gravel | 1 | 12 | 2 | Roads, Tracks, Paths | 2 | 6.56 | 4 | 8 | 2 | 4 |
| 3017 | 136537 | 935152 | 6.230937147 | 4 | 1.60 | 3 | Gravel | 1 | 12 | 2 | Roads, Tracks, Paths | 2 | 6.30 | 4 | 8 | 2 | 4 |
| 3018 | 136547 | 935152 | 6.223948382 | 4 | 1.70 | 3 | Gravel | 1 | 12 | 2 | Roads, Tracks, Paths | 2 | 6.04 | 4 | 8 | 2 | 4 |
| 3019 | 136446 | 935163 | 2.664935909 | 2 | 1.00 | 2 | Gravel | 1 | 4 | 1 | Roads, Tracks, Paths | 2 | 62.91 | 3 | 6 | 1 | 1 |
| 3020 | 136456 | 935163 | 2.677738246 | 2 | 1.40 | 2 | Gravel | 1 | 4 | 1 | Roads, Tracks, Paths | 2 | 52.92 | 3 | 6 | 1 | 1 |
| 3021 | 136466 | 935163 | 2.667111571 | 2 | 1.30 | 2 | Gravel | 1 | 4 | 1 | Roads, Tracks, Paths | 2 | 42.93 | 3 | 6 | 1 | 1 |
| 3022 | 136476 | 935163 | 2.667675466 | 2 | 1.70 | 3 | Gravel | 1 | 6 | 2 | Roads, Tracks, Paths | 2 | 32.94 | 3 | 6 | 1 | 2 |
| 3023 | 136486 | 935163 | 2.687932508 | 2 | 1.40 | 2 | Gravel | 1 | 4 | 1 | Roads, Tracks, Paths | 2 | 22.95 | 3 | 6 | 1 | 1 |
| 3024 | 136507 | 935162 | 4.052816626 | 4 | 0.90 | 2 | Gravel | 1 | 8 | 2 | Roads, Tracks, Paths | 2 | 1.32 | 4 | 8 | 2 | 4 |
| 3025 | 136517 | 935162 | 5.33738178 | 4 | 1.20 | 2 | Gravel | 1 | 8 | 2 | Roads, Tracks, Paths | 2 | 3.18 | 4 | 8 | 2 | 4 |
| 3026 | 136527 | 935162 | 5.712838728 | 4 | 1.70 | 3 | Gravel | 1 | 12 | 2 | Roads, Tracks, Paths | 2 | 3.44 | 4 | 8 | 2 | 4 |
| 3027 | 136537 | 935162 | 5.314708952 | 4 | 1.60 | 3 | Gravel | 1 | 12 | 2 | Roads, Tracks, Paths | 2 | 3.69 | 4 | 8 | 2 | 4 |
| 3028 | 136547 | 935162 | 4.82649111 | 4 | 1.50 | 2 | Gravel | 1 | 8 | 2 | Roads, Tracks, Paths | 2 | 3.95 | 4 | 8 | 2 | 4 |
| 3029 | 136447 | 935182 | 2.659372951 | 2 | 1.70 | 3 | Gravel | 1 | 6 | 2 | Roads, Tracks, Paths | 2 | 62.34 | 3 | 6 | 1 | 2 |
| 3030 | 136457 | 935182 | 2.686829015 | 2 | 1.70 | 3 | Gravel | 1 | 6 | 2 | Roads, Tracks, Paths | 2 | 52.35 | 3 | 6 | 1 | 2 |
| 3031 | 136467 | 935182 | 2.665782597 | 2 | 1.90 | 3 | Gravel | 1 | 6 | 2 | Roads, Tracks, Paths | 2 | 42.36 | 3 | 6 | 1 | 2 |
| 3032 | 136477 | 935182 | 2.698253742 | 2 | 1.30 | 2 | Gravel | 1 | 4 | 1 | Roads, Tracks, Paths | 2 | 32.36 | 3 | 6 | 1 | 1 |
| 3033 | 136487 | 935182 | 3.026093171 | 2 | 1.40 | 2 | Gravel | 1 | 4 | 1 | Roads, Tracks, Paths | 2 | 22.37 | 3 | 6 | 1 | 1 |
| 3034 | 136507 | 935182 | 3.871005132 | 2 | 1.20 | 2 | Gravel | 1 | 4 | 1 | Roads, Tracks, Paths | 2 | 1.81 | 4 | 8 | 2 | 2 |
| 3035 | 136517 | 935182 | 3.725571169 | 2 | 1.60 | 3 | Gravel | 1 | 6 | 2 | Wind Farm Layout | 3 | 4.34 | 4 | 12 | 2 | 4 |
| 3036 | 136527 | 935182 | 3.301060762 | 2 | 0.60 | 2 | Gravel | 1 | 4 | 1 | Wind Farm Layout | 3 | 4.09 | 4 | 12 | 2 | 2 |
| 3037 | 136537 | 935182 | 3.18579359 | 2 | 1.20 | 2 | Gravel | 1 | 4 | 1 | Wind Farm Layout | 3 | 3.84 | 4 | 12 | 2 | 2 |
| 3038 | 136547 | 935182 | 3.184856512 | 2 | 1.10 | 2 | Gravel | 1 | 4 | 1 | Wind Farm Layout | 3 | 3.60 | 4 | 12 | 2 | 2 |
| 3039 | 136447 | 935192 | 2.678640431 | 2 | 1.70 | 3 | Gravel | 1 | 6 | 2 | Roads, Tracks, Paths | 2 | 62.60 | 3 | 6 | 1 | 2 |
| 3040 | 136457 | 935192 | 2.662348508 | 2 | 1.70 | 3 | Gravel | 1 | 6 | 2 | Roads, Tracks, Paths | 2 | 52.62 | 3 | 6 | 1 | 2 |
| 3041 | 136467 | 935192 | 2.952276257 | 2 | 1.70 | 3 | Rock | 1.5 | 9 | 2 | Roads, Tracks, Paths | 2 | 42.65 | 3 | 6 | 1 | 2 |
| 3042 | 136477 | 935192 | 3.539495377 | 2 | 0.90 | 2 | Gravel | 1 | 4 | 1 | Roads, Tracks, Paths | 2 | 32.68 | 3 | 6 | 1 | 1 |
| 3043 | 136487 | 935192 | 3.832469446 | 2 | 1.60 | 3 | Gravel | 1 | 6 | 2 | Roads, Tracks, Paths | 2 | 22.74 | 3 | 6 | 1 | 2 |
| 3044 | 136507 | 935192 | 3.865692692 | 2 | 1.00 | 2 | Gravel | 1 | 4 | 1 | Roads, Tracks, Paths | 2 | 3.56 | 4 | 8 | 2 | 2 |
| 3045 | 136517 | 935192 | 3.795817938 | 2 | 1.50 | 2 | Gravel | 1 | 4 | 1 | Roads, Tracks, Paths | 2 | 3.17 | 4 | 8 | 2 | 2 |
| 3046 | 136527 | 935192 | 3.528045745 | 2 | 1.50 | 2 | Gravel | 1 | 4 | 1 | Roads, Tracks, Paths | 2 | 3.43 | 4 | 8 | 2 | 2 |
| 3047 | 136537 | 935192 | 3.237908983 | 2 | 1.00 | 2 | Gravel | 1 | 4 | 1 | Roads, Tracks, Paths | 2 | 3.68 | 4 | 8 | 2 | 2 |
| 3048 | 136547 | 935192 | 3.207632625 | 2 | 0.90 | 2 | Gravel | 1 | 4 | 1 | Roads, Tracks, Paths | 2 | 3.94 | 4 | 8 | 2 | 2 |

# 3242 - Stornoway Wind Farm - PSRA - Tabulated Peat Probe Data

| ID | X | Y | SLOPE | Slope Co-efficient | PEAT DEPTH | Peat Co-efficient | Gen Substrate | Substrate Co-eff. | Risk Rating Coefficient | Risk Rating Normalisation | Receptor | Receptor Co-eff. | Distance | Receptor Dist Co-eff. | Impact Rating | Impact Rating Normalisation | Hazard Ranking |
|---|---|---|---|---|---|---|---|---|---|---|---|---|---|---|---|---|---|
| 3049 | 136447 | 935202 | 2.882104591 | 2 | 1.70 | 3 | Gravel | 1 | 6 | 2 | Roads, Tracks, Paths | 2 | 63.86 | 3 | 6 | 1 | 2 |
| 3050 | 136457 | 935202 | 3.471476542 | 2 | 2.20 | 3 | Rock | 1.5 | 9 | 2 | Roads, Tracks, Paths | 2 | 54.11 | 3 | 6 | 1 | 2 |
| 3051 | 136467 | 935202 | 3.826930047 | 2 | 1.70 | 3 | Gravel | 1 | 6 | 2 | Roads, Tracks, Paths | 2 | 44.47 | 3 | 6 | 1 | 2 |
| 3052 | 136477 | 935202 | 3.841776713 | 2 | 1.70 | 3 | Gravel | 1 | 6 | 2 | Roads, Tracks, Paths | 2 | 35.03 | 3 | 6 | 1 | 2 |
| 3053 | 136487 | 935202 | 3.88649856 | 2 | 1.60 | 3 | Rock | 1.5 | 9 | 2 | Roads, Tracks, Paths | 2 | 26.01 | 3 | 6 | 1 | 2 |
| 3054 | 136507 | 935202 | 3.858176075 | 2 | 1.50 | 2 | Gravel | 1 | 4 | 1 | Roads, Tracks, Paths | 2 | 13.11 | 3 | 6 | 1 | 1 |
| 3055 | 136517 | 935202 | 3.883926018 | 2 | 0.60 | 2 | Gravel | 1 | 4 | 1 | Roads, Tracks, Paths | 2 | 13.16 | 3 | 6 | 1 | 1 |
| 3056 | 136527 | 935202 | 3.6173219 | 2 | 1.40 | 2 | Gravel | 1 | 4 | 1 | Roads, Tracks, Paths | 2 | 13.42 | 3 | 6 | 1 | 1 |
| 3057 | 136537 | 935202 | 3.290602964 | 2 | 1.10 | 2 | Gravel | 1 | 4 | 1 | Roads, Tracks, Paths | 2 | 13.68 | 3 | 6 | 1 | 1 |
| 3058 | 136547 | 935202 | 3.18353846 | 2 | 0.90 | 2 | Gravel | 1 | 4 | 1 | Roads, Tracks, Paths | 2 | 13.94 | 3 | 6 | 1 | 1 |
| 3059 | 136457 | 935212 | 3.860516055 | 2 | 1.80 | 3 | Gravel | 1 | 6 | 2 | Roads, Tracks, Paths | 2 | 57.33 | 3 | 6 | 1 | 2 |
| 3060 | 136467 | 935212 | 3.883038778 | 2 | 1.90 | 3 | Gravel | 1 | 6 | 2 | Roads, Tracks, Paths | 2 | 48.34 | 3 | 6 | 1 | 2 |
| 3061 | 136477 | 935212 | 3.85701814 | 2 | 1.70 | 3 | Gravel | 1 | 6 | 2 | Roads, Tracks, Paths | 2 | 39.82 | 3 | 6 | 1 | 2 |
| 3062 | 136487 | 935212 | 3.871413913 | 2 | 1.50 | 2 | Gravel | 1 | 4 | 1 | Roads, Tracks, Paths | 2 | 32.18 | 3 | 6 | 1 | 1 |
| 3063 | 136507 | 935212 | 3.83794969 | 2 | 1.40 | 2 | Gravel | 1 | 4 | 1 | Roads, Tracks, Paths | 2 | 23.04 | 3 | 6 | 1 | 1 |
| 3064 | 136517 | 935212 | 3.922227517 | 2 | 1.00 | 2 | Gravel | 1 | 4 | 1 | Roads, Tracks, Paths | 2 | 23.15 | 3 | 6 | 1 | 1 |
| 3065 | 136527 | 935212 | 3.622155172 | 2 | 1.10 | 2 | Gravel | 1 | 4 | 1 | Roads, Tracks, Paths | 2 | 23.41 | 3 | 6 | 1 | 1 |
| 3066 | 136537 | 935212 | 3.553211346 | 2 | 1.40 | 2 | Rock | 1.5 | 6 | 2 | Roads, Tracks, Paths | 2 | 23.67 | 3 | 6 | 1 | 2 |
| 3067 | 136467 | 935222 | 3.863512958 | 2 | 1.50 | 2 | Gravel | 1 | 4 | 1 | Water Feature Minor | 6 | 50.89 | 3 | 18 | 3 | 3 |
| 3068 | 136477 | 935222 | 3.861109183 | 2 | 1.70 | 3 | Gravel | 1 | 6 | 2 | Roads, Tracks, Paths | 2 | 46.31 | 3 | 6 | 1 | 2 |
| 3069 | 136487 | 935222 | 3.842562944 | 2 | 1.70 | 3 | Gravel | 1 | 6 | 2 | Roads, Tracks, Paths | 2 | 39.92 | 3 | 6 | 1 | 2 |
| 3070 | 136507 | 935222 | 3.820495675 | 2 | 1.60 | 3 | Gravel | 1 | 6 | 2 | Roads, Tracks, Paths | 2 | 33.01 | 3 | 6 | 1 | 2 |
| 3071 | 136517 | 935222 | 3.936497536 | 2 | 1.70 | 3 | Gravel | 1 | 6 | 2 | Roads, Tracks, Paths | 2 | 33.14 | 3 | 6 | 1 | 2 |
| 3072 | 136527 | 935222 | 3.609315012 | 2 | 1.20 | 2 | Gravel | 1 | 4 | 1 | Roads, Tracks, Paths | 2 | 33.40 | 3 | 6 | 1 | 1 |
| 3073 | 137043 | 934996 | 3.135962788 | 2 | 2.70 | 3 | Gravel | 1 | 6 | 2 | Roads, Tracks, Paths | 2 | 28.93 | 3 | 6 | 1 | 2 |
| 3074 | 137053 | 934996 | 3.111257022 | 2 | 3.70 | 3 | Gravel | 1 | 6 | 2 | Roads, Tracks, Paths | 2 | 20.83 | 3 | 6 | 1 | 2 |
| 3075 | 137077 | 934995 | 2.393270993 | 2 | 4.00 | 3 | Gravel | 1 | 6 | 2 | Roads, Tracks, Paths | 2 | 2.51 | 4 | 8 | 2 | 4 |
| 3076 | 137087 | 934995 | 2.54458071 | 2 | 4.20 | 3 | Not Proven | 2 | 12 | 2 | Wind Farm Layout | 3 | 3.06 | 4 | 12 | 2 | 4 |
| 3077 | 137023 | 935006 | 4.067291957 | 4 | 2.10 | 3 | Gravel | 1 | 12 | 2 | Roads, Tracks, Paths | 2 | 39.52 | 3 | 6 | 1 | 2 |
| 3078 | 137033 | 935006 | 3.422682721 | 2 | 1.80 | 3 | Gravel | 1 | 6 | 2 | Roads, Tracks, Paths | 2 | 31.15 | 3 | 6 | 1 | 2 |
| 3079 | 137043 | 935006 | 3.134228109 | 2 | 2.80 | 3 | Gravel | 1 | 6 | 2 | Roads, Tracks, Paths | 2 | 23.06 | 3 | 6 | 1 | 2 |
| 3080 | 137053 | 935006 | 3.134192331 | 2 | 3.10 | 3 | Gravel | 1 | 6 | 2 | Roads, Tracks, Paths | 2 | 14.97 | 3 | 6 | 1 | 2 |
| 3081 | 137077 | 935005 | 2.660501603 | 2 | 4.20 | 3 | Not Proven | 2 | 12 | 2 | Wind Farm Layout | 3 | 0.82 | 4 | 12 | 2 | 4 |
| 3082 | 137087 | 935005 | 2.401431012 | 2 | 4.20 | 3 | Not Proven | 2 | 12 | 2 | Wind Farm Layout | 3 | 8.92 | 4 | 12 | 2 | 4 |
| 3083 | 137097 | 935005 | 2.549828131 | 2 | 4.20 | 3 | Not Proven | 2 | 12 | 2 | Roads, Tracks, Paths | 2 | 10.44 | 3 | 6 | 1 | 2 |
| 3084 | 137013 | 935016 | 3.671435486 | 2 | 2.10 | 3 | Rock | 1.5 | 9 | 2 | Wind Farm Layout | 3 | 41.59 | 3 | 9 | 2 | 4 |
| 3085 | 137023 | 935016 | 4.215659841 | 4 | 1.80 | 3 | Gravel | 1 | 12 | 2 | Roads, Tracks, Paths | 2 | 35.72 | 3 | 6 | 1 | 2 |
| 3086 | 137033 | 935016 | 4.329293009 | 4 | 2.80 | 3 | Gravel | 1 | 12 | 2 | Roads, Tracks, Paths | 2 | 26.20 | 3 | 6 | 1 | 2 |
| 3087 | 137043 | 935016 | 3.820296504 | 2 | 3.10 | 3 | Gravel | 1 | 6 | 2 | Roads, Tracks, Paths | 2 | 17.22 | 3 | 6 | 1 | 2 |
| 3088 | 137053 | 935016 | 3.25463448 | 2 | 3.60 | 3 | Gravel | 1 | 6 | 2 | Roads, Tracks, Paths | 2 | 9.10 | 4 | 8 | 2 | 4 |
| 3089 | 137077 | 935015 | 3.14677608 | 2 | 4.10 | 3 | Gravel | 1 | 6 | 2 | Wind Farm Layout | 3 | 6.67 | 4 | 12 | 2 | 4 |
| 3090 | 137087 | 935015 | 2.67589381 | 2 | 2.80 | 3 | Gravel | 1 | 6 | 2 | Roads, Tracks, Paths | 2 | 12.67 | 3 | 6 | 1 | 2 |
| 3091 | 137097 | 935015 | 2.386658425 | 2 | 4.20 | 3 | Not Proven | 2 | 12 | 2 | Roads, Tracks, Paths | 2 | 4.58 | 4 | 8 | 2 | 4 |
| 3092 | 137107 | 935015 | 2.549359266 | 2 | 3.60 | 3 | Rock | 1.5 | 9 | 2 | Roads, Tracks, Paths | 2 | 3.52 | 4 | 8 | 2 | 4 |
| 3093 | 137013 | 935026 | 3.49231447 | 2 | 2.60 | 3 | Gravel | 1 | 6 | 2 | Roads, Tracks, Paths | 2 | 44.48 | 3 | 6 | 1 | 2 |
| 3094 | 137023 | 935026 | 3.940547072 | 2 | 2.80 | 3 | Gravel | 1 | 6 | 2 | Roads, Tracks, Paths | 2 | 34.49 | 3 | 6 | 1 | 2 |
| 3095 | 137033 | 935026 | 4.264047118 | 4 | 3.30 | 3 | Gravel | 1 | 12 | 2 | Roads, Tracks, Paths | 2 | 24.50 | 3 | 6 | 1 | 2 |
| 3096 | 137043 | 935026 | 4.42915511 | 4 | 3.00 | 3 | Gravel | 1 | 12 | 2 | Roads, Tracks, Paths | 2 | 14.51 | 3 | 6 | 1 | 2 |
| 3097 | 137053 | 935026 | 4.202468242 | 4 | 3.60 | 3 | Gravel | 1 | 12 | 2 | Roads, Tracks, Paths | 2 | 4.55 | 4 | 8 | 2 | 4 |
| 3098 | 137077 | 935025 | 3.105017391 | 2 | 2.10 | 3 | Gravel | 1 | 6 | 2 | Roads, Tracks, Paths | 2 | 11.05 | 3 | 6 | 1 | 2 |
| 3099 | 137087 | 935025 | 3.122940046 | 2 | 2.80 | 3 | Gravel | 1 | 6 | 2 | Roads, Tracks, Paths | 2 | 6.80 | 4 | 8 | 2 | 4 |
| 3100 | 137097 | 935025 | 2.68606936 | 2 | 3.30 | 3 | Gravel | 1 | 6 | 2 | Roads, Tracks, Paths | 2 | 1.29 | 4 | 8 | 2 | 4 |
| 3101 | 137107 | 935025 | 2.380932482 | 2 | 3.30 | 3 | Rock | 1.5 | 9 | 2 | Roads, Tracks, Paths | 2 | 9.38 | 4 | 8 | 2 | 4 |
| 3102 | 137117 | 935025 | 2.564922776 | 2 | 3.00 | 3 | Gravel | 1 | 6 | 2 | Roads, Tracks, Paths | 2 | 17.47 | 3 | 6 | 1 | 2 |
| 3103 | 137013 | 935036 | 3.436797735 | 2 | 2.70 | 3 | Gravel | 1 | 6 | 2 | Roads, Tracks, Paths | 2 | 45.75 | 3 | 6 | 1 | 2 |
| 3104 | 137023 | 935036 | 3.653829868 | 2 | 2.80 | 3 | Gravel | 1 | 6 | 2 | Roads, Tracks, Paths | 2 | 36.10 | 3 | 6 | 1 | 2 |
| 3105 | 137033 | 935036 | 4.05083701 | 4 | 3.00 | 3 | Gravel | 1 | 12 | 2 | Roads, Tracks, Paths | 2 | 26.72 | 3 | 6 | 1 | 2 |
| 3106 | 137043 | 935036 | 4.302279396 | 4 | 3.00 | 3 | Gravel | 1 | 12 | 2 | Roads, Tracks, Paths | 2 | 18.01 | 3 | 6 | 1 | 2 |
| 3107 | 137053 | 935036 | 4.446773 | 4 | 4.10 | 3 | Gravel | 1 | 12 | 2 | Roads, Tracks, Paths | 2 | 11.29 | 3 | 6 | 1 | 2 |
| 3108 | 137077 | 935035 | 3.679514214 | 2 | 3.00 | 3 | Gravel | 1 | 6 | 2 | Roads, Tracks, Paths | 2 | 2.96 | 4 | 8 | 2 | 4 |
| 3109 | 137087 | 935035 | 3.191850858 | 2 | 3.10 | 3 | Gravel | 1 | 6 | 2 | Roads, Tracks, Paths | 2 | 0.94 | 4 | 8 | 2 | 4 |
| 3110 | 137097 | 935035 | 3.110079934 | 2 | 3.50 | 3 | Gravel | 1 | 6 | 2 | Roads, Tracks, Paths | 2 | 7.16 | 4 | 8 | 2 | 4 |
| 3111 | 137107 | 935035 | 2.671741351 | 2 | 3.10 | 3 | Rock | 1.5 | 9 | 2 | Roads, Tracks, Paths | 2 | 15.25 | 3 | 6 | 1 | 2 |
| 3112 | 137117 | 935035 | 2.387528132 | 2 | 2.80 | 3 | Gravel | 1 | 6 | 2 | Roads, Tracks, Paths | 2 | 23.34 | 3 | 6 | 1 | 2 |
| 3113 | 137014 | 935055 | 3.440194549 | 2 | 2.60 | 3 | Rock | 1.5 | 9 | 2 | Roads, Tracks, Paths | 2 | 53.08 | 3 | 6 | 1 | 2 |
| 3114 | 137024 | 935055 | 3.443305504 | 2 | 3.40 | 3 | Gravel | 1 | 6 | 2 | Roads, Tracks, Paths | 2 | 45.21 | 3 | 6 | 1 | 2 |
| 3115 | 137034 | 935055 | 3.716166217 | 2 | 3.40 | 3 | Gravel | 1 | 6 | 2 | Roads, Tracks, Paths | 2 | 38.35 | 3 | 6 | 1 | 2 |
| 3116 | 137044 | 935055 | 4.018806634 | 4 | 2.60 | 3 | Gravel | 1 | 12 | 2 | Roads, Tracks, Paths | 2 | 32.48 | 3 | 6 | 1 | 2 |
| 3117 | 137054 | 935055 | 4.103375706 | 4 | 4.00 | 3 | Gravel | 1 | 12 | 2 | Roads, Tracks, Paths | 2 | 26.60 | 3 | 6 | 1 | 2 |
| 3118 | 137076 | 935055 | 4.451605089 | 4 | 2.30 | 3 | Gravel | 1 | 12 | 2 | Roads, Tracks, Paths | 2 | 14.43 | 3 | 6 | 1 | 2 |
| 3119 | 137086 | 935055 | 4.447933796 | 4 | 2.80 | 3 | Gravel | 1 | 12 | 2 | Roads, Tracks, Paths | 2 | 13.25 | 3 | 6 | 1 | 2 |
| 3120 | 137096 | 935055 | 4.381134492 | 4 | 2.50 | 3 | Gravel | 1 | 12 | 2 | Roads, Tracks, Paths | 2 | 18.52 | 3 | 6 | 1 | 2 |
| 3121 | 137106 | 935055 | 3.976904977 | 2 | 2.80 | 3 | Gravel | 1 | 6 | 2 | Roads, Tracks, Paths | 2 | 26.44 | 3 | 6 | 1 | 2 |
| 3122 | 137116 | 935055 | 3.369390715 | 2 | 2.60 | 3 | Gravel | 1 | 6 | 2 | Roads, Tracks, Paths | 2 | 34.53 | 3 | 6 | 1 | 2 |
| 3123 | 137014 | 935065 | 3.442207069 | 2 | 2.90 | 3 | Rock | 1.5 | 9 | 2 | Roads, Tracks, Paths | 2 | 59.33 | 3 | 6 | 1 | 2 |
| 3124 | 137024 | 935065 | 3.430076507 | 2 | 3.00 | 3 | Rock | 1.5 | 9 | 2 | Roads, Tracks, Paths | 2 | 52.41 | 3 | 6 | 1 | 2 |
| 3125 | 137034 | 935065 | 3.519788861 | 2 | 2.70 | 3 | Gravel | 1 | 6 | 2 | Roads, Tracks, Paths | 2 | 46.43 | 3 | 6 | 1 | 2 |
| 3126 | 137044 | 935065 | 3.945552243 | 2 | 2.80 | 3 | Gravel | 1 | 6 | 2 | Roads, Tracks, Paths | 2 | 40.56 | 3 | 6 | 1 | 2 |
| 3127 | 137054 | 935065 | 4.021316745 | 4 | 3.20 | 3 | Gravel | 1 | 12 | 2 | Roads, Tracks, Paths | 2 | 34.69 | 3 | 6 | 1 | 2 |
| 3128 | 137076 | 935065 | 4.410186931 | 4 | 2.40 | 3 | Gravel | 1 | 12 | 2 | Roads, Tracks, Paths | 2 | 23.75 | 3 | 6 | 1 | 2 |
| 3129 | 137086 | 935065 | 4.449405972 | 4 | 2.40 | 3 | Gravel | 1 | 12 | 2 | Roads, Tracks, Paths | 2 | 23.06 | 3 | 6 | 1 | 2 |
| 3130 | 137096 | 935065 | 4.451605 | 4 | 2.80 | 3 | Gravel | 1 | 12 | 2 | Roads, Tracks, Paths | 2 | 26.44 | 3 | 6 | 1 | 2 |
| 3131 | 137106 | 935065 | 4.429924378 | 4 | 2.50 | 3 | Gravel | 1 | 12 | 2 | Roads, Tracks, Paths | 2 | 32.65 | 3 | 6 | 1 | 2 |
| 3132 | 137116 | 935065 | 4.26370345 | 4 | 2.50 | 3 | Gravel | 1 | 12 | 2 | Roads, Tracks, Paths | 2 | 40.39 | 3 | 6 | 1 | 2 |
| 3133 | 137014 | 935075 | 3.430133021 | 2 | 2.90 | 3 | Gravel | 1 | 6 | 2 | Water Feature Minor | 6 | 61.83 | 3 | 18 | 3 | 6 |
| 3134 | 137024 | 935075 | 3.442093846 | 2 | 2.80 | 3 | Gravel | 1 | 6 | 2 | Water Feature Minor | 6 | 59.05 | 3 | 18 | 3 | 6 |
| 3135 | 137034 | 935075 | 3.445618666 | 2 | 2.80 | 3 | Gravel | 1 | 6 | 2 | Roads, Tracks, Paths | 2 | 54.53 | 3 | 6 | 1 | 2 |
| 3136 | 137044 | 935075 | 3.716142022 | 2 | 2.70 | 3 | Gravel | 1 | 6 | 2 | Roads, Tracks, Paths | 2 | 48.65 | 3 | 6 | 1 | 2 |
| 3137 | 137054 | 935075 | 4.018808714 | 4 | 2.70 | 3 | Gravel | 1 | 12 | 2 | Roads, Tracks, Paths | 2 | 42.77 | 3 | 6 | 1 | 2 |
| 3138 | 137076 | 935075 | 4.190996804 | 4 | 2.80 | 3 | Gravel | 1 | 12 | 2 | Roads, Tracks, Paths | 2 | 33.47 | 3 | 6 | 1 | 2 |
| 3139 | 137086 | 935075 | 4.421241367 | 4 | 2.80 | 3 | Gravel | 1 | 12 | 2 | Roads, Tracks, Paths | 2 | 32.98 | 3 | 6 | 1 | 2 |
| 3140 | 137096 | 935075 | 4.434205886 | 4 | 2.30 | 3 | Gravel | 1 | 12 | 2 | Roads, Tracks, Paths | 2 | 35.42 | 3 | 6 | 1 | 2 |
| 3141 | 137106 | 935075 | 4.449692208 | 4 | 2.30 | 3 | Gravel | 1 | 12 | 2 | Roads, Tracks, Paths | 2 | 40.27 | 3 | 6 | 1 | 2 |
| 3142 | 137116 | 935075 | 4.447904413 | 4 | 2.50 | 3 | Rock | 1.5 | 18 | 3 | Roads, Tracks, Paths | 2 | 46.79 | 3 | 6 | 1 | 3 |
| 3143 | 137024 | 935085 | 3.436461498 | 2 | 2.60 | 3 | Gravel | 1 | 6 | 2 | Water Feature Minor | 6 | 49.30 | 3 | 18 | 3 | 6 |
| 3144 | 137034 | 935085 | 3.448073759 | 2 | 2.40 | 3 | Gravel | 1 | 6 | 2 | Water Feature Minor | 6 | 47.74 | 3 | 18 | 3 | 6 |
| 3145 | 137044 | 935085 | 3.522298115 | 2 | 2.70 | 3 | Gravel | 1 | 6 | 2 | Water Feature Minor | 6 | 46.40 | 3 | 18 | 3 | 6 |
| 3146 | 137054 | 935085 | 3.945527573 | 2 | 2.70 | 3 | Gravel | 1 | 6 | 2 | Water Feature Minor | 6 | 44.64 | 3 | 18 | 3 | 6 |
| 3147 | 137076 | 935085 | 4.03090584 5 | 4 | 2.50 | 3 | Gravel | 1 | 12 | 2 | Water Feature Minor | 6 | 42.71 | 3 | 18 | 3 | 6 |
| 3148 | 137086 | 935085 | 4.221926304 | 4 | 2.70 | 3 | Gravel | 1 | 12 | 2 | Water Feature Minor | 6 | 42.40 | 3 | 18 | 3 | 6 |
| 3149 | 137096 | 935085 | 4.438748653 | 4 | 2.00 | 3 | Gravel | 1 | 12 | 2 | Water Feature Minor | 6 | 39.90 | 3 | 18 | 3 | 6 |
| 3150 | 137106 | 935085 | 4.447933796 | 4 | 2.50 | 3 | Gravel | 1 | 12 | 2 | water Feature Minor | 6 | 38.65 | 3 | 18 | 3 | 6 |
| 3151 | 137044 | 935095 | 3.443413496 | 2 | 2.40 | 3 | Gravel | 1 | 6 | 2 | Water Feature Minor | 6 | 36.56 | 3 | 18 | 3 | 6 |
| 3152 | 137054 | 935095 | 3.743170819 | 2 | 2.40 | 3 | Gravel | 1 | 6 | 2 | Water Feature Minor | 6 | 34.80 | 3 | 18 | 3 | 6 |
| 3153 | 137076 | 935095 | 4.075614581 | 4 | 1.20 | 2 | Gravel | 1 | 8 | 2 | Water Feature Minor | 6 | 32.75 | 3 | 18 | 3 | 6 |
| 3154 | 137086 | 935095 | 4.091725204 | 4 | 2.40 | 3 | Gravel | 1 | 12 | 2 | Water Feature Minor | 6 | 32.81 | 3 | 18 | 3 | 6 |
| 3155 | 137096 | 935095 | 4.293635 | 4 | 2.00 | 3 | Rock | 1.5 | 18 | 3 | Water Feature Minor | 6 | 30.17 | 3 | 18 | 3 | 9 |
| 3156 | 137694 | 934737 | 1.879888298 | 1 | 1.40 | 2 | Gravel | 1 | 2 | 1 | Roads, Tracks, Paths | 2 | 27.75 | 3 | 6 | 1 | 1 |
| 3157 | 137704 | 934737 | 1.960081075 | 1 | 1.70 | 3 | Gravel | 1 | 3 | 1 | Water Feature Minor | 6 | 29.84 | 3 | 18 | 3 | 3 |
| 3158 | 137726 | 934736 | 1.986314438 | 1 | 2.00 | 3 | Gravel | 1 | 3 | 1 | Water Feature Minor | 6 | 10.81 | 3 | 18 | 3 | 3 |
| 3159 | 137736 | 934736 | 1.989108861 | 1 | 1.70 | 3 | Gravel | 1 | 3 | 1 | Water Feature Minor | 6 | 10.13 | 3 | 18 | 3 | 3 |
| 3160 | 137674 | 934747 | 0.77661983 | 1 | 2.10 | 3 | Gravel | 1 | 3 | 1 | Roads, Tracks, Paths | 2 | 11.90 | 3 | 6 | 1 | 1 |
| 3161 | 137684 | 934747 | 0.981717815 | 1 | 1.80 | 3 | Gravel | 1 | 3 | 1 | Roads, Tracks, Paths | 2 | 15.09 | 3 | 6 | 1 | 1 |
| 3162 | 137694 | 934747 | 1.824532319 | 1 | 1.90 | 3 | Gravel | 1 | 3 | 1 | Roads, Tracks, Paths | 2 | 18.28 | 3 | 6 | 1 | 1 |
| 3163 | 137704 | 934747 | 1.960345829 | 1 | 2.00 | 3 | Gravel | 1 | 3 | 1 | Roads, Tracks, Paths | 2 | 21.47 | 3 | 6 | 1 | 1 |
| 3164 | 137726 | 934746 | 1.845791379 | 1 | 0.90 | 2 | Gravel | 1 | 2 | 1 | Water Feature Minor | 6 | 20.00 | 3 | 18 | 3 | 3 |
| 3165 | 137736 | 934746 | 2.090155581 | 2 | 2.20 | 3 | Gravel | 1 | 6 | 2 | Water Feature Minor | 6 | 19.64 | 3 | 18 | 3 | 6 |
| 3166 | 137746 | 934746 | 3.132708885 | 2 | 2.40 | 3 | Gravel | 1 | 6 | 2 | Water Feature Minor | 6 | 23.91 | 3 | 18 | 3 | 6 |
| 3167 | 137664 | 934757 | 1.66242238 | 1 | 1.60 | 3 | Gravel | 1 | 3 | 1 | Roads, Tracks, Paths | 2 | 0.77 | 4 | 8 | 2 | 2 |
| 3168 | 137674 | 934757 | 1.193362046 | 1 | 2.20 | 3 | Gravel | 1 | 3 | 1 | Roads, Tracks, Paths | 2 | 2.43 | 4 | 8 | 2 | 2 |
| 3169 | 137684 | 934757 | 0.848813439 | 1 | 1.90 | 3 | Gravel | 1 | 3 | 1 | Roads, Tracks, Paths | 2 | 5.62 | 4 | 8 | 2 | 2 |
| 3170 | 137694 | 934757 | 1.505254229 | 1 | 1.80 | 3 | Rock | 1.5 | 4.5 | 1 | Roads, Tracks, Paths | 2 | 8.81 | 4 | 8 | 2 | 2 |
| 3171 | 137704 | 934757 | 1.964717129 | 1 | 1.80 | 3 | Gravel | 1 | 3 | 1 | Roads, Tracks, Paths | 2 | 12.00 | 3 | 6 | 1 | 1 |
| 3172 | 137726 | 934756 | 2.607865731 | 2 | 2.30 | 3 | Rock | 1.5 | 9 | 2 | Roads, Tracks, Paths | 2 | 23.08 | 3 | 6 | 1 | 2 |
| 3173 | 137736 | 934756 | 3.310299033 | 2 | 1.80 | 3 | Gravel | 1 | 6 | 2 | Water Feature Minor | 6 | 29.48 | 3 | 18 | 3 | 6 |
| 3174 | 137746 | 934756 | 3.388607813 | 2 | 1.00 | 2 | Gravel | 1 | 4 | 1 | Water Feature Minor | 6 | 32.48 | 3 | 18 | 3 | 3 |
| 3175 | 137756 | 934756 | 3.380024745 | 2 | 2.30 | 3 | Gravel | 1 | 6 | 2 | Water Feature Minor | 6 | 37.91 | 3 | 18 | 3 | 6 |

# 3242 - Stornoway Wind Farm - PSRA - Tabulated Peat Probe Data

| ID | X | Y | SLOPE | Slope Co-efficient | PEAT DEPTH | Peat Co-efficient | Gen Substrate | Substrate Co-eff. | Risk Rating Coefficient | Risk Rating Normalisation | Receptor | Receptor Co-eff. | Distance | Receptor Dist Co-eff. | Impact Rating | Impact Rating Normalisation | Hazard Ranking |
|---|---|---|---|---|---|---|---|---|---|---|---|---|---|---|---|---|---|
| 3176 | 137664 | 934767 | 1.726115332 | 1 | 2.40 | 3 | Gravel | 1 | 3 | 1 | Roads, Tracks, Paths | 2 | 10.24 | 3 | 6 | 1 | 1 |
| 3177 | 137674 | 934767 | 1.732981838 | 1 | 2.90 | 3 | Gravel | 1 | 3 | 1 | Roads, Tracks, Paths | 2 | 7.05 | 4 | 8 | 2 | 2 |
| 3178 | 137684 | 934767 | 1.479916197 | 1 | 2.20 | 3 | Gravel | 1 | 3 | 1 | Roads, Tracks, Paths | 2 | 3.85 | 4 | 8 | 2 | 2 |
| 3179 | 137694 | 934767 | 1.254207549 | 1 | 1.80 | 3 | Gravel | 1 | 3 | 1 | Roads, Tracks, Paths | 2 | 0.66 | 4 | 8 | 2 | 2 |
| 3180 | 137704 | 934767 | 1.791903983 | 1 | 1.80 | 3 | Gravel | 1 | 3 | 1 | Roads, Tracks, Paths | 2 | 2.53 | 4 | 8 | 2 | 2 |
| 3181 | 137726 | 934766 | 3.377961548 | 2 | 2.10 | 3 | Gravel | 1 | 6 | 2 | Roads, Tracks, Paths | 2 | 18.17 | 3 | 6 | 1 | 2 |
| 3182 | 137736 | 934766 | 3.388608483 | 2 | 2.50 | 3 | Gravel | 1 | 6 | 2 | Roads, Tracks, Paths | 2 | 27.90 | 3 | 6 | 1 | 2 |
| 3183 | 137746 | 934766 | 3.380010062 | 2 | 1.80 | 3 | Gravel | 1 | 6 | 2 | Roads, Tracks, Paths | 2 | 37.77 | 3 | 6 | 1 | 2 |
| 3184 | 137756 | 934766 | 3.367394992 | 2 | 2.00 | 3 | Gravel | 1 | 6 | 2 | Water Feature Minor | 6 | 46.08 | 3 | 18 | 3 | 6 |
| 3185 | 137766 | 934766 | 3.387633356 | 2 | 1.50 | 2 | Rock | 1.5 | 6 | 2 | Water Feature Minor | 6 | 51.92 | 3 | 18 | 3 | 6 |
| 3186 | 137664 | 934777 | 1.742268419 | 1 | 2.60 | 3 | Gravel | 1 | 3 | 1 | Wind Farm Layout | 3 | 7.78 | 4 | 12 | 2 | 2 |
| 3187 | 137674 | 934777 | 1.719210672 | 1 | 2.60 | 3 | Rock | 1.5 | 4.5 | 1 | Wind Farm Layout | 3 | 10.97 | 3 | 9 | 2 | 2 |
| 3188 | 137684 | 934777 | 1.854003187 | 1 | 1.70 | 3 | Gravel | 1 | 3 | 1 | Roads, Tracks, Paths | 2 | 13.33 | 3 | 6 | 1 | 1 |
| 3189 | 137694 | 934777 | 2.079622951 | 2 | 2.30 | 3 | Gravel | 1 | 6 | 2 | Roads, Tracks, Paths | 2 | 10.14 | 3 | 6 | 1 | 2 |
| 3190 | 137704 | 934777 | 3.524368072 | 2 | 1.50 | 2 | Gravel | 1 | 4 | 1 | Roads, Tracks, Paths | 2 | 2.86 | 4 | 8 | 2 | 2 |
| 3191 | 137726 | 934776 | 3.730158443 | 2 | 1.80 | 3 | Gravel | 1 | 6 | 2 | Roads, Tracks, Paths | 2 | 18.09 | 3 | 6 | 1 | 2 |
| 3192 | 137736 | 934776 | 3.396538521 | 2 | 1.80 | 3 | Gravel | 1 | 6 | 2 | Roads, Tracks, Paths | 2 | 27.85 | 3 | 6 | 1 | 2 |
| 3193 | 137746 | 934776 | 3.367405796 | 2 | 2.30 | 3 | Rock | 1.5 | 9 | 2 | Roads, Tracks, Paths | 2 | 37.73 | 3 | 6 | 1 | 2 |
| 3194 | 137756 | 934776 | 3.387631128 | 2 | 1.70 | 3 | Gravel | 1 | 6 | 2 | Roads, Tracks, Paths | 2 | 47.66 | 3 | 6 | 1 | 2 |
| 3195 | 137766 | 934776 | 3.388607029 | 2 | 1.40 | 2 | Gravel | 1 | 4 | 1 | Roads, Tracks, Paths | 2 | 57.61 | 3 | 6 | 1 | 1 |
| 3196 | 137665 | 934797 | 2.348505521 | 2 | 2.00 | 3 | Rock | 1.5 | 9 | 2 | Roads, Tracks, Paths | 2 | 8.42 | 4 | 8 | 2 | 4 |
| 3197 | 137675 | 934797 | 2.324520711 | 2 | 1.60 | 3 | Gravel | 1 | 6 | 2 | Roads, Tracks, Paths | 2 | 5.23 | 4 | 8 | 2 | 4 |
| 3198 | 137685 | 934797 | 2.324173336 | 2 | 1.50 | 2 | Gravel | 1 | 4 | 1 | Roads, Tracks, Paths | 2 | 2.04 | 4 | 8 | 2 | 2 |
| 3199 | 137695 | 934797 | 2.483517863 | 2 | 1.20 | 2 | Gravel | 1 | 4 | 1 | Roads, Tracks, Paths | 2 | 1.15 | 4 | 8 | 2 | 2 |
| 3200 | 137705 | 934797 | 3.25780503 | 2 | 1.20 | 2 | Gravel | 1 | 4 | 1 | Roads, Tracks, Paths | 2 | 5.28 | 4 | 8 | 2 | 2 |
| 3201 | 137726 | 934797 | 3.899705366 | 2 | 1.00 | 2 | Gravel | 1 | 4 | 1 | Roads, Tracks, Paths | 2 | 24.97 | 3 | 6 | 1 | 1 |
| 3202 | 137736 | 934797 | 5.749630934 | 4 | 0.30 | 1 | Rock | 1.5 | 6 | 2 | Roads, Tracks, Paths | 2 | 34.41 | 3 | 6 | 1 | 2 |
| 3203 | 137746 | 934797 | 5.908224224 | 4 | 1.00 | 2 | Gravel | 1 | 8 | 2 | Roads, Tracks, Paths | 2 | 43.85 | 3 | 6 | 1 | 2 |
| 3204 | 137756 | 934797 | 5.924686226 | 4 | 1.30 | 2 | Gravel | 1 | 8 | 2 | Roads, Tracks, Paths | 2 | 53.29 | 3 | 6 | 1 | 2 |
| 3205 | 137766 | 934797 | 5.789355723 | 4 | 1.10 | 2 | Gravel | 1 | 8 | 2 | Roads, Tracks, Paths | 2 | 62.73 | 3 | 6 | 1 | 2 |
| 3206 | 137665 | 934807 | 2.319286662 | 2 | 1.70 | 3 | Gravel | 1 | 6 | 2 | Roads, Tracks, Paths | 2 | 17.89 | 3 | 6 | 1 | 2 |
| 3207 | 137675 | 934807 | 2.334380973 | 2 | 1.20 | 2 | Gravel | 1 | 4 | 1 | Roads, Tracks, Paths | 2 | 14.70 | 3 | 6 | 1 | 1 |
| 3208 | 137685 | 934807 | 2.320692724 | 2 | 1.40 | 2 | Gravel | 1 | 4 | 1 | Roads, Tracks, Paths | 2 | 11.51 | 3 | 6 | 1 | 1 |
| 3209 | 137695 | 934807 | 2.539005248 | 2 | 1.20 | 2 | Gravel | 1 | 4 | 1 | Roads, Tracks, Paths | 2 | 8.32 | 4 | 8 | 2 | 2 |
| 3210 | 137705 | 934807 | 3.25779687 | 2 | 1.10 | 2 | Gravel | 1 | 4 | 1 | Roads, Tracks, Paths | 2 | 9.89 | 4 | 8 | 2 | 2 |
| 3211 | 137726 | 934807 | 3.312333869 | 2 | 1.10 | 2 | Gravel | 1 | 4 | 1 | Roads, Tracks, Paths | 2 | 28.19 | 3 | 6 | 1 | 1 |
| 3212 | 137736 | 934807 | 3.638894856 | 2 | 0.10 | 1 | Rock | 1.5 | 3 | 1 | Roads, Tracks, Paths | 2 | 37.69 | 3 | 6 | 1 | 1 |
| 3213 | 137746 | 934807 | 5.590525584 | 4 | 0.90 | 2 | Gravel | 1 | 8 | 2 | Roads, Tracks, Paths | 2 | 47.14 | 3 | 6 | 1 | 2 |
| 3214 | 137756 | 934807 | 5.954817233 | 4 | 1.50 | 2 | Gravel | 1 | 8 | 2 | Roads, Tracks, Paths | 2 | 56.58 | 3 | 6 | 1 | 2 |
| 3215 | 137766 | 934807 | 5.945480224 | 4 | 1.20 | 2 | Gravel | 1 | 8 | 2 | Roads, Tracks, Paths | 2 | 66.02 | 3 | 6 | 1 | 2 |
| 3216 | 137665 | 934817 | 2.320884199 | 2 | 1.20 | 2 | Gravel | 1 | 4 | 1 | Roads, Tracks, Paths | 2 | 27.36 | 3 | 6 | 1 | 1 |
| 3217 | 137675 | 934817 | 2.341520043 | 2 | 0.90 | 2 | Gravel | 1 | 4 | 1 | Roads, Tracks, Paths | 2 | 24.17 | 3 | 6 | 1 | 1 |
| 3218 | 137685 | 934817 | 2.338244681 | 2 | 1.20 | 2 | Gravel | 1 | 4 | 1 | Roads, Tracks, Paths | 2 | 20.98 | 3 | 6 | 1 | 1 |
| 3219 | 137695 | 934817 | 2.646810509 | 2 | 1.10 | 2 | Gravel | 1 | 4 | 1 | Roads, Tracks, Paths | 2 | 17.92 | 3 | 6 | 1 | 1 |
| 3220 | 137707 | 934817 | 3.262762714 | 2 | 0.90 | 2 | Rock | 1.5 | 6 | 2 | Roads, Tracks, Paths | 2 | 19.24 | 3 | 6 | 1 | 2 |
| 3221 | 137726 | 934817 | 3.265251267 | 2 | 1.10 | 2 | Rock | 1.5 | 6 | 2 | Roads, Tracks, Paths | 2 | 32.37 | 3 | 6 | 1 | 2 |
| 3222 | 137736 | 934817 | 3.343528003 | 2 | 0.70 | 2 | Gravel | 1 | 4 | 1 | Roads, Tracks, Paths | 2 | 41.13 | 3 | 6 | 1 | 1 |
| 3223 | 137746 | 934817 | 3.577308654 | 2 | 1.20 | 2 | Gravel | 1 | 4 | 1 | Roads, Tracks, Paths | 2 | 50.35 | 3 | 6 | 1 | 1 |
| 3224 | 137756 | 934817 | 5.31301777 | 4 | 1.10 | 2 | Gravel | 1 | 8 | 2 | Roads, Tracks, Paths | 2 | 59.80 | 3 | 6 | 1 | 2 |
| 3225 | 137766 | 934817 | 5.910061093 | 4 | 1.10 | 2 | Gravel | 1 | 8 | 2 | Roads, Tracks, Paths | 2 | 69.30 | 3 | 6 | 1 | 2 |
| 3226 | 137675 | 934827 | 2.313289797 | 2 | 0.80 | 2 | Gravel | 1 | 4 | 1 | Roads, Tracks, Paths | 2 | 33.65 | 3 | 6 | 1 | 1 |
| 3227 | 137685 | 934827 | 2.345737976 | 2 | 1.10 | 2 | Gravel | 1 | 4 | 1 | Roads, Tracks, Paths | 2 | 30.46 | 3 | 6 | 1 | 1 |
| 3228 | 137695 | 934827 | 2.823531883 | 2 | 0.90 | 2 | Gravel | 1 | 4 | 1 | Roads, Tracks, Paths | 2 | 27.79 | 3 | 6 | 1 | 1 |
| 3229 | 137705 | 934827 | 3.257796959 | 2 | 1.10 | 2 | Gravel | 1 | 4 | 1 | Roads, Tracks, Paths | 2 | 28.28 | 3 | 6 | 1 | 1 |
| 3230 | 137726 | 934827 | 3.265463714 | 2 | 1.20 | 2 | Gravel | 1 | 4 | 1 | Roads, Tracks, Paths | 2 | 38.72 | 3 | 6 | 1 | 1 |
| 3231 | 137736 | 934827 | 3.260652556 | 2 | 0.60 | 2 | Rock | 1.5 | 6 | 2 | Roads, Tracks, Paths | 2 | 46.29 | 3 | 6 | 1 | 2 |
| 3232 | 137746 | 934827 | 3.379245798 | 2 | 0.90 | 2 | Rock | 1.5 | 6 | 2 | Roads, Tracks, Paths | 2 | 54.65 | 3 | 6 | 1 | 2 |
| 3233 | 137756 | 934827 | 3.741635989 | 2 | 1.20 | 2 | Gravel | 1 | 4 | 1 | Roads, Tracks, Paths | 2 | 63.48 | 3 | 6 | 1 | 1 |
| 3234 | 137685 | 934837 | 4.393585783 | 4 | 1.10 | 2 | Gravel | 1 | 8 | 2 | Roads, Tracks, Paths | 2 | 39.93 | 3 | 6 | 1 | 2 |
| 3235 | 137695 | 934837 | 4.313559462 | 4 | 1.00 | 2 | Rock | 1.5 | 12 | 2 | Roads, Tracks, Paths | 2 | 37.72 | 3 | 6 | 1 | 2 |
| 3236 | 137705 | 934837 | 3.6647244 | 2 | 0.70 | 2 | Gravel | 1 | 4 | 1 | Roads, Tracks, Paths | 2 | 38.08 | 3 | 6 | 1 | 1 |
| 3237 | 137726 | 934837 | 3.265463713 | 2 | 1.20 | 2 | Rock | 1.5 | 6 | 2 | Roads, Tracks, Paths | 2 | 46.36 | 3 | 6 | 1 | 2 |
| 3238 | 137736 | 934837 | 3.260932685 | 2 | 1.20 | 2 | Gravel | 1 | 4 | 1 | Roads, Tracks, Paths | 2 | 52.85 | 3 | 6 | 1 | 1 |
| 3239 | 137746 | 934837 | 3.250937832 | 2 | 0.40 | 1 | Rock | 1.5 | 3 | 1 | Roads, Tracks, Paths | 2 | 60.31 | 3 | 6 | 1 | 1 |
| 3240 | 137634 | 935168 | 3.067050911 | 2 | 2.40 | 3 | Gravel | 1 | 6 | 2 | Roads, Tracks, Paths | 2 | 16.55 | 3 | 6 | 1 | 2 |
| 3241 | 137644 | 935168 | 3.066123363 | 2 | 2.00 | 3 | Rock | 1.5 | 9 | 2 | Roads, Tracks, Paths | 2 | 22.09 | 3 | 6 | 1 | 2 |
| 3242 | 137667 | 935167 | 1.344172956 | 1 | 2.40 | 3 | Rock | 1.5 | 4.5 | 1 | Roads, Tracks, Paths | 2 | 34.80 | 3 | 6 | 1 | 1 |
| 3243 | 137677 | 935167 | 0.742129211 | 1 | 2.50 | 3 | Gravel | 1 | 3 | 1 | Roads, Tracks, Paths | 2 | 40.36 | 3 | 6 | 1 | 1 |
| 3244 | 137614 | 935178 | 3.064444259 | 2 | 2.10 | 3 | Gravel | 1 | 6 | 2 | Roads, Tracks, Paths | 2 | 2.84 | 4 | 8 | 2 | 4 |
| 3245 | 137624 | 935178 | 3.088071929 | 2 | 2.30 | 3 | Gravel | 1 | 6 | 2 | Roads, Tracks, Paths | 2 | 2.69 | 4 | 8 | 2 | 4 |
| 3246 | 137634 | 935178 | 3.066132006 | 2 | 2.30 | 3 | Gravel | 1 | 6 | 2 | Roads, Tracks, Paths | 2 | 8.23 | 4 | 8 | 2 | 4 |
| 3247 | 137644 | 935178 | 3.06938466 | 2 | 2.40 | 3 | Gravel | 1 | 6 | 2 | Roads, Tracks, Paths | 2 | 13.77 | 3 | 6 | 1 | 2 |
| 3248 | 137667 | 935177 | 2.758634842 | 2 | 2.40 | 3 | Gravel | 1 | 6 | 2 | Roads, Tracks, Paths | 2 | 26.48 | 3 | 6 | 1 | 2 |
| 3249 | 137677 | 935177 | 1.960207987 | 1 | 2.50 | 3 | Gravel | 1 | 3 | 1 | Roads, Tracks, Paths | 2 | 32.77 | 3 | 6 | 1 | 1 |
| 3250 | 137687 | 935177 | 1.911660731 | 1 | 2.50 | 3 | Gravel | 1 | 3 | 1 | Roads, Tracks, Paths | 2 | 40.55 | 3 | 6 | 1 | 1 |
| 3251 | 137604 | 935188 | 1.979343201 | 1 | 1.90 | 3 | Gravel | 1 | 3 | 1 | Wind Farm Layout | 3 | 10.74 | 3 | 9 | 2 | 2 |
| 3252 | 137614 | 935188 | 3.070430759 | 2 | 2.10 | 3 | Gravel | 1 | 6 | 2 | Roads, Tracks, Paths | 2 | 11.16 | 3 | 6 | 1 | 2 |
| 3253 | 137624 | 935188 | 3.068831283 | 2 | 2.00 | 3 | Gravel | 1 | 6 | 2 | Roads, Tracks, Paths | 2 | 5.63 | 4 | 8 | 2 | 4 |
| 3254 | 137634 | 935188 | 3.071724212 | 2 | 2.00 | 3 | Rock | 1.5 | 9 | 2 | Roads, Tracks, Paths | 2 | 0.09 | 4 | 8 | 2 | 4 |
| 3255 | 137644 | 935188 | 2.965469369 | 2 | 2.40 | 3 | Rock | 1.5 | 9 | 2 | Roads, Tracks, Paths | 2 | 5.44 | 4 | 8 | 2 | 4 |
| 3256 | 137667 | 935187 | 3.418839369 | 2 | 2.50 | 3 | Gravel | 1 | 6 | 2 | Roads, Tracks, Paths | 2 | 18.63 | 3 | 6 | 1 | 2 |
| 3257 | 137677 | 935187 | 2.08728738 | 2 | 2.30 | 3 | Gravel | 1 | 6 | 2 | Roads, Tracks, Paths | 2 | 26.80 | 3 | 6 | 1 | 2 |
| 3258 | 137687 | 935187 | 1.940062908 | 1 | 2.30 | 3 | Rock | 1.5 | 4.5 | 1 | Roads, Tracks, Paths | 2 | 35.90 | 3 | 6 | 1 | 1 |
| 3259 | 137697 | 935187 | 1.9399257 | 1 | 2.40 | 3 | Gravel | 1 | 3 | 1 | Roads, Tracks, Paths | 2 | 45.38 | 3 | 6 | 1 | 1 |
| 3260 | 137604 | 935198 | 1.986644161 | 1 | 1.90 | 3 | Gravel | 1 | 3 | 1 | Wind Farm Layout | 3 | 2.43 | 4 | 12 | 2 | 2 |
| 3261 | 137614 | 935198 | 3.066499071 | 2 | 1.90 | 3 | Rock | 1.5 | 9 | 2 | Wind Farm Layout | 3 | 7.97 | 4 | 12 | 2 | 4 |
| 3262 | 137624 | 935198 | 3.073314582 | 2 | 2.10 | 3 | Gravel | 1 | 6 | 2 | Wind Farm Layout | 3 | 13.51 | 3 | 9 | 2 | 4 |
| 3263 | 137634 | 935198 | 3.07899427 | 2 | 2.10 | 3 | Gravel | 1 | 6 | 2 | Roads, Tracks, Paths | 2 | 8.41 | 4 | 8 | 2 | 4 |
| 3264 | 137644 | 935198 | 2.910899922 | 2 | 2.40 | 3 | Gravel | 1 | 6 | 2 | Roads, Tracks, Paths | 2 | 2.88 | 4 | 8 | 2 | 4 |
| 3265 | 137667 | 935197 | 3.758445882 | 2 | 2.60 | 3 | Rock | 1.5 | 9 | 2 | Roads, Tracks, Paths | 2 | 13.84 | 3 | 6 | 1 | 2 |
| 3266 | 137677 | 935197 | 2.562531928 | 2 | 2.90 | 3 | Gravel | 1 | 6 | 2 | Roads, Tracks, Paths | 2 | 23.71 | 3 | 6 | 1 | 2 |
| 3267 | 137687 | 935197 | 1.941401231 | 1 | 3.00 | 3 | Rock | 1.5 | 4.5 | 1 | Roads, Tracks, Paths | 2 | 33.66 | 3 | 6 | 1 | 1 |
| 3268 | 137697 | 935197 | 1.93757358 | 1 | 2.40 | 3 | Gravel | 1 | 3 | 1 | Roads, Tracks, Paths | 2 | 43.63 | 3 | 6 | 1 | 1 |
| 3269 | 137707 | 935197 | 1.931990144 | 1 | 3.00 | 3 | Gravel | 1 | 3 | 1 | Roads, Tracks, Paths | 2 | 53.61 | 3 | 6 | 1 | 1 |
| 3270 | 137604 | 935208 | 1.961245543 | 1 | 1.90 | 3 | Gravel | 1 | 3 | 1 | Roads, Tracks, Paths | 2 | 3.36 | 4 | 8 | 2 | 2 |
| 3271 | 137614 | 935208 | 2.997905629 | 2 | 1.90 | 3 | Gravel | 1 | 6 | 2 | Wind Farm Layout | 3 | 0.35 | 4 | 12 | 2 | 4 |
| 3272 | 137624 | 935208 | 3.071423411 | 2 | 1.70 | 3 | Gravel | 1 | 6 | 2 | Wind Farm Layout | 3 | 5.20 | 4 | 12 | 2 | 4 |
| 3273 | 137634 | 935208 | 2.982271914 | 2 | 1.70 | 3 | Gravel | 1 | 6 | 2 | Wind Farm Layout | 3 | 10.74 | 3 | 9 | 2 | 4 |
| 3274 | 137644 | 935208 | 3.644523028 | 2 | 1.80 | 3 | Gravel | 1 | 6 | 2 | Roads, Tracks, Paths | 2 | 2.87 | 4 | 8 | 2 | 4 |
| 3275 | 137667 | 935207 | 4.023931246 | 4 | 2.40 | 3 | Gravel | 1 | 12 | 2 | Roads, Tracks, Paths | 2 | 15.35 | 3 | 6 | 1 | 2 |
| 3276 | 137677 | 935207 | 3.163685875 | 2 | 3.30 | 3 | Rock | 1.5 | 9 | 2 | Roads, Tracks, Paths | 2 | 24.62 | 3 | 6 | 1 | 2 |
| 3277 | 137687 | 935207 | 2.050342993 | 2 | 3.00 | 3 | Rock | 1.5 | 9 | 2 | Roads, Tracks, Paths | 2 | 34.31 | 3 | 6 | 1 | 2 |
| 3278 | 137697 | 935207 | 1.913988487 | 1 | 3.20 | 3 | Rock | 1.5 | 4.5 | 1 | Roads, Tracks, Paths | 2 | 44.13 | 3 | 6 | 1 | 1 |
| 3279 | 137707 | 935207 | 1.94058929 | 1 | 2.90 | 3 | Rock | 1.5 | 4.5 | 1 | Roads, Tracks, Paths | 2 | 54.01 | 3 | 6 | 1 | 1 |
| 3280 | 137606 | 935227 | 1.737384047 | 1 | 1.90 | 3 | Gravel | 1 | 3 | 1 | Roads, Tracks, Paths | 2 | 18.25 | 3 | 6 | 1 | 1 |
| 3281 | 137616 | 935227 | 2.955438925 | 2 | 1.80 | 3 | Gravel | 1 | 6 | 2 | Roads, Tracks, Paths | 2 | 12.71 | 3 | 6 | 1 | 2 |
| 3282 | 137626 | 935227 | 2.977060925 | 2 | 1.90 | 3 | Gravel | 1 | 6 | 2 | Roads, Tracks, Paths | 2 | 7.17 | 4 | 8 | 2 | 4 |
| 3283 | 137636 | 935227 | 3.310465548 | 2 | 1.80 | 3 | Gravel | 1 | 6 | 2 | Roads, Tracks, Paths | 2 | 1.74 | 4 | 8 | 2 | 4 |
| 3284 | 137646 | 935227 | 4.87000308 | 4 | 1.90 | 3 | Gravel | 1 | 12 | 2 | Roads, Tracks, Paths | 2 | 8.94 | 4 | 8 | 2 | 4 |
| 3285 | 137666 | 935227 | 4.502968435 | 4 | 2.50 | 3 | Gravel | 1 | 12 | 2 | Roads, Tracks, Paths | 2 | 25.78 | 3 | 6 | 1 | 2 |
| 3286 | 137676 | 935227 | 3.179269462 | 2 | 2.60 | 3 | Gravel | 1 | 6 | 2 | Roads, Tracks, Paths | 2 | 34.09 | 3 | 6 | 1 | 2 |
| 3287 | 137686 | 935227 | 3.165195012 | 2 | 2.50 | 3 | Rock | 1.5 | 9 | 2 | Roads, Tracks, Paths | 2 | 42.41 | 3 | 6 | 1 | 2 |
| 3288 | 137696 | 935227 | 2.029439148 | 2 | 2.50 | 3 | Gravel | 1 | 6 | 2 | Roads, Tracks, Paths | 2 | 50.74 | 3 | 6 | 1 | 2 |
| 3289 | 137706 | 935227 | 1.933779916 | 1 | 2.70 | 3 | Rock | 1.5 | 4.5 | 1 | Roads, Tracks, Paths | 2 | 59.45 | 3 | 6 | 1 | 1 |
| 3290 | 137606 | 935237 | 1.737267232 | 1 | 2.30 | 3 | Gravel | 1 | 3 | 1 | Roads, Tracks, Paths | 2 | 26.57 | 3 | 6 | 1 | 1 |
| 3291 | 137616 | 935237 | 2.9194595 | 2 | 2.20 | 3 | Gravel | 1 | 6 | 2 | Roads, Tracks, Paths | 2 | 21.03 | 3 | 6 | 1 | 2 |
| 3292 | 137626 | 935237 | 2.730551466 | 2 | 2.00 | 3 | Gravel | 1 | 6 | 2 | Roads, Tracks, Paths | 2 | 15.49 | 3 | 6 | 1 | 2 |
| 3293 | 137636 | 935237 | 4.909103114 | 4 | 1.80 | 3 | Gravel | 1 | 12 | 2 | Roads, Tracks, Paths | 2 | 11.70 | 3 | 6 | 1 | 2 |
| 3294 | 137646 | 935237 | 4.408906744 | 4 | 2.30 | 3 | Gravel | 1 | 12 | 2 | Roads, Tracks, Paths | 2 | 15.13 | 3 | 6 | 1 | 2 |
| 3295 | 137666 | 935237 | 4.676510494 | 4 | 2.50 | 3 | Gravel | 1 | 12 | 2 | Roads, Tracks, Paths | 2 | 31.32 | 3 | 6 | 1 | 2 |
| 3296 | 137676 | 935237 | 3.34123336 | 2 | 2.50 | 3 | Gravel | 1 | 6 | 2 | Roads, Tracks, Paths | 2 | 39.64 | 3 | 6 | 1 | 2 |
| 3297 | 137686 | 935237 | 3.531285107 | 2 | 2.40 | 3 | Gravel | 1 | 6 | 2 | Roads, Tracks, Paths | 2 | 47.95 | 3 | 6 | 1 | 2 |
| 3298 | 137696 | 935237 | 2.46992689 | 2 | 2.50 | 3 | Rock | 1.5 | 9 | 2 | Roads, Tracks, Paths | 2 | 56.27 | 3 | 6 | 1 | 2 |
| 3299 | 137706 | 935237 | 1.933630986 | 1 | 2.40 | 3 | Rock | 1.5 | 4.5 | 1 | Water Feature Minor | 6 | 61.79 | 3 | 18 | 3 | 3 |
| 3300 | 137606 | 935247 | 1.745563238 | 1 | 2.20 | 3 | Gravel | 1 | 3 | 1 | Water Feature Minor | 6 | 30.36 | 3 | 18 | 3 | 3 |
| 3301 | 137616 | 935247 | 2.817323697 | 2 | 2.40 | 3 | Gravel | 1 | 6 | 2 | Roads, Tracks, Paths | 2 | 29.35 | 3 | 6 | 1 | 2 |
| 3302 | 137626 | 935247 | 2.805388662 | 2 | 2.20 | 3 | Gravel | 1 | 6 | 2 | Roads, Tracks, Paths | 2 | 24.05 | 3 | 6 | 1 | 2 |

# 3242 - Stornoway Wind Farm - PSRA - Tabulated Peat Probe Data

| ID | X | Y | SLOPE | Slope Co-efficient | PEAT DEPTH | Peat Co-efficient | Gen Substrate | Substrate Co-eff. | Risk Rating Coefficient | Risk Rating Normalisation | Receptor | Receptor Co-eff. | Distance | Receptor Dist Co-eff. | Impact Rating | Impact Rating Normalisation | Hazard Ranking |
|---|---|---|---|---|---|---|---|---|---|---|---|---|---|---|---|---|---|
| 3303 | 137636 | 935247 | 6.288504206 | 4 | 2.20 | 3 | Gravel | 1 | 12 | 2 | Roads, Tracks, Paths | 2 | 21.69 | 3 | 6 | 1 | 2 |
| 3304 | 137646 | 935247 | 3.968872101 | 2 | 2.60 | 3 | Gravel | 1 | 6 | 2 | Roads, Tracks, Paths | 2 | 23.72 | 3 | 6 | 1 | 2 |
| 3305 | 137666 | 935247 | 4.710742422 | 4 | 2.50 | 3 | Gravel | 1 | 12 | 2 | Roads, Tracks, Paths | 2 | 36.88 | 3 | 6 | 1 | 2 |
| 3306 | 137676 | 935247 | 3.500879761 | 2 | 2.40 | 3 | Gravel | 1 | 6 | 2 | Water Feature Minor | 6 | 44.64 | 3 | 18 | 3 | 6 |
| 3307 | 137686 | 935247 | 3.316610243 | 2 | 2.40 | 3 | Rock | 1.5 | 9 | 2 | Water Feature Minor | 6 | 47.29 | 3 | 18 | 3 | 6 |
| 3308 | 137697 | 935246 | 3.096508749 | 2 | 2.50 | 3 | Rock | 1.5 | 9 | 2 | Water Feature Minor | 6 | 49.67 | 3 | 18 | 3 | 6 |
| 3309 | 137706 | 935247 | 1.99204255 | 1 | 2.60 | 3 | Gravel | 1 | 3 | 1 | Water Feature Minor | 6 | 52.69 | 3 | 18 | 3 | 3 |
| 3310 | 137616 | 935257 | 2.540723309 | 2 | 2.30 | 3 | Gravel | 1 | 6 | 2 | Water Feature Minor | 6 | 19.94 | 3 | 18 | 3 | 6 |
| 3311 | 137626 | 935257 | 3.593737707 | 2 | 2.30 | 3 | Gravel | 1 | 6 | 2 | Water Feature Minor | 6 | 20.43 | 3 | 18 | 3 | 6 |
| 3312 | 137636 | 935257 | 6.36318236 | 4 | 2.50 | 3 | Rock | 1.5 | 18 | 3 | Water Feature Minor | 6 | 21.76 | 3 | 18 | 3 | 9 |
| 3313 | 137646 | 935257 | 3.592657076 | 2 | 2.50 | 3 | Gravel | 1 | 6 | 2 | Water Feature Minor | 6 | 24.19 | 3 | 18 | 3 | 6 |
| 3314 | 137666 | 935257 | 4.699610117 | 4 | 2.50 | 3 | Gravel | 1 | 12 | 2 | Water Feature Minor | 6 | 31.01 | 3 | 18 | 3 | 6 |
| 3315 | 137676 | 935257 | 3.705555773 | 2 | 2.50 | 3 | Gravel | 1 | 6 | 2 | Water Feature Minor | 6 | 36.11 | 3 | 18 | 3 | 6 |
| 3316 | 137686 | 935257 | 3.124317773 | 2 | 2.00 | 3 | Gravel | 1 | 6 | 2 | Water Feature Minor | 6 | 37.33 | 3 | 18 | 3 | 6 |
| 3317 | 137696 | 935257 | 3.457521424 | 2 | 2.00 | 3 | Gravel | 1 | 6 | 2 | Water Feature Minor | 6 | 39.54 | 3 | 18 | 3 | 6 |
| 3318 | 137626 | 935267 | 5.157804227 | 4 | 2.40 | 3 | Gravel | 1 | 12 | 2 | Water Feature Minor | 6 | 10.45 | 3 | 18 | 3 | 6 |
| 3319 | 137636 | 935267 | 5.805084303 | 4 | 3.30 | 3 | Gravel | 1 | 12 | 2 | Water Feature Minor | 6 | 11.88 | 3 | 18 | 3 | 6 |
| 3320 | 137646 | 935267 | 3.548026632 | 2 | 2.50 | 3 | Gravel | 1 | 6 | 2 | Water Feature Minor | 6 | 14.79 | 3 | 18 | 3 | 6 |
| 3321 | 137666 | 935267 | 4.700238042 | 4 | 2.40 | 3 | Gravel | 1 | 12 | 2 | Water Feature Minor | 6 | 22.37 | 3 | 18 | 3 | 6 |
| 3322 | 137676 | 935267 | 4.025953463 | 4 | 2.50 | 3 | Gravel | 1 | 12 | 2 | Water Feature Minor | 6 | 27.57 | 3 | 18 | 3 | 6 |
| 3323 | 137686 | 935267 | 3.145151985 | 2 | 2.50 | 3 | Gravel | 1 | 6 | 2 | Water Feature Minor | 6 | 27.39 | 3 | 18 | 3 | 6 |
| 3324 | 138070 | 934540 | 2.293483059 | 2 | 1.40 | 2 | Gravel | 1 | 4 | 1 | Roads, Tracks, Paths | 2 | 51.55 | 3 | 6 | 1 | 1 |
| 3325 | 138080 | 934540 | 2.463198477 | 2 | 1.40 | 2 | Gravel | 1 | 4 | 1 | Roads, Tracks, Paths | 2 | 45.58 | 3 | 6 | 1 | 1 |
| 3326 | 138102 | 934540 | 2.829913671 | 2 | 1.40 | 2 | Gravel | 1 | 4 | 1 | Roads, Tracks, Paths | 2 | 39.09 | 3 | 6 | 1 | 1 |
| 3327 | 138112 | 934540 | 2.824611747 | 2 | 1.60 | 3 | Gravel | 1 | 6 | 2 | Roads, Tracks, Paths | 2 | 39.59 | 3 | 6 | 1 | 2 |
| 3328 | 138060 | 934550 | 2.271755648 | 2 | 1.30 | 2 | Gravel | 1 | 4 | 1 | Roads, Tracks, Paths | 2 | 52.55 | 3 | 6 | 1 | 1 |
| 3329 | 138070 | 934550 | 2.260467663 | 2 | 1.10 | 2 | Gravel | 1 | 4 | 1 | Roads, Tracks, Paths | 2 | 44.52 | 3 | 6 | 1 | 1 |
| 3330 | 138080 | 934550 | 2.272701826 | 2 | 1.00 | 2 | Gravel | 1 | 4 | 1 | Roads, Tracks, Paths | 2 | 37.45 | 3 | 6 | 1 | 1 |
| 3331 | 138102 | 934550 | 2.543900764 | 2 | 0.90 | 2 | Gravel | 1 | 4 | 1 | Roads, Tracks, Paths | 2 | 28.89 | 3 | 6 | 1 | 1 |
| 3332 | 138112 | 934550 | 2.780005644 | 2 | 1.40 | 2 | Gravel | 1 | 4 | 1 | Roads, Tracks, Paths | 2 | 29.65 | 3 | 6 | 1 | 1 |
| 3333 | 138122 | 934550 | 2.830717527 | 2 | 1.40 | 2 | Gravel | 1 | 4 | 1 | Roads, Tracks, Paths | 2 | 30.69 | 3 | 6 | 1 | 1 |
| 3334 | 138060 | 934560 | 2.273077014 | 2 | 0.90 | 2 | Gravel | 1 | 4 | 1 | Roads, Tracks, Paths | 2 | 47.82 | 3 | 6 | 1 | 1 |
| 3335 | 138070 | 934560 | 2.260647771 | 2 | 0.80 | 2 | Gravel | 1 | 4 | 1 | Roads, Tracks, Paths | 2 | 38.83 | 3 | 6 | 1 | 1 |
| 3336 | 138080 | 934560 | 2.271903473 | 2 | 1.00 | 2 | Gravel | 1 | 4 | 1 | Roads, Tracks, Paths | 2 | 30.46 | 3 | 6 | 1 | 1 |
| 3337 | 138102 | 934560 | 2.259333219 | 2 | 1.30 | 2 | Gravel | 1 | 4 | 1 | Roads, Tracks, Paths | 2 | 19.17 | 3 | 6 | 1 | 1 |
| 3338 | 138112 | 934560 | 2.35190907 | 2 | 1.20 | 2 | Gravel | 1 | 4 | 1 | Roads, Tracks, Paths | 2 | 19.71 | 3 | 6 | 1 | 1 |
| 3339 | 138122 | 934560 | 2.602181414 | 2 | 1.20 | 2 | Gravel | 1 | 4 | 1 | Roads, Tracks, Paths | 2 | 20.74 | 3 | 6 | 1 | 1 |
| 3340 | 138132 | 934560 | 2.795307652 | 2 | 1.30 | 2 | Gravel | 1 | 4 | 1 | Roads, Tracks, Paths | 2 | 21.78 | 3 | 6 | 1 | 1 |
| 3341 | 138070 | 934570 | 2.273019082 | 2 | 0.80 | 2 | Gravel | 1 | 4 | 1 | Roads, Tracks, Paths | 2 | 35.10 | 3 | 6 | 1 | 1 |
| 3342 | 138080 | 934570 | 2.250170469 | 2 | 0.90 | 2 | Gravel | 1 | 4 | 1 | Roads, Tracks, Paths | 2 | 25.55 | 3 | 6 | 1 | 1 |
| 3343 | 138102 | 934570 | 2.259063974 | 2 | 0.80 | 2 | Gravel | 1 | 4 | 1 | Roads, Tracks, Paths | 2 | 9.34 | 4 | 8 | 2 | 2 |
| 3344 | 138112 | 934570 | 2.272562247 | 2 | 1.10 | 2 | Gravel | 1 | 4 | 1 | Roads, Tracks, Paths | 2 | 9.77 | 4 | 8 | 2 | 2 |
| 3345 | 138122 | 934570 | 2.260582759 | 2 | 1.30 | 2 | Gravel | 1 | 4 | 1 | Roads, Tracks, Paths | 2 | 10.80 | 3 | 6 | 1 | 1 |
| 3346 | 138132 | 934570 | 2.357881717 | 2 | 1.30 | 2 | Gravel | 1 | 4 | 1 | Roads, Tracks, Paths | 2 | 11.84 | 3 | 6 | 1 | 1 |
| 3347 | 138142 | 934570 | 2.641561042 | 2 | 1.20 | 2 | Gravel | 1 | 4 | 1 | Roads, Tracks, Paths | 2 | 12.87 | 3 | 6 | 1 | 1 |
| 3348 | 138040 | 934580 | 2.261266303 | 2 | 0.70 | 2 | Gravel | 1 | 4 | 1 | Roads, Tracks, Paths | 2 | 63.50 | 3 | 6 | 1 | 1 |
| 3349 | 138070 | 934580 | 2.273069885 | 2 | 0.80 | 2 | Gravel | 1 | 4 | 1 | Roads, Tracks, Paths | 2 | 33.68 | 3 | 6 | 1 | 1 |
| 3350 | 138080 | 934580 | 2.260268822 | 2 | 0.80 | 2 | Gravel | 1 | 4 | 1 | Roads, Tracks, Paths | 2 | 23.74 | 3 | 6 | 1 | 1 |
| 3351 | 138102 | 934580 | 2.27274312 | 2 | 0.90 | 2 | Gravel | 1 | 4 | 1 | Roads, Tracks, Paths | 2 | 2.26 | 4 | 8 | 2 | 2 |
| 3352 | 138112 | 934580 | 2.250196646 | 2 | 1.00 | 2 | Gravel | 1 | 4 | 1 | Roads, Tracks, Paths | 2 | 0.17 | 4 | 8 | 2 | 2 |
| 3353 | 138122 | 934580 | 2.273299534 | 2 | 1.10 | 2 | Gravel | 1 | 4 | 1 | Roads, Tracks, Paths | 2 | 0.86 | 4 | 8 | 2 | 2 |
| 3354 | 138132 | 934580 | 2.259071683 | 2 | 1.00 | 2 | Gravel | 1 | 4 | 1 | Roads, Tracks, Paths | 2 | 1.90 | 4 | 8 | 2 | 2 |
| 3355 | 138142 | 934580 | 2.269977613 | 2 | 1.20 | 2 | Gravel | 1 | 4 | 1 | Roads, Tracks, Paths | 2 | 2.93 | 4 | 8 | 2 | 2 |
| 3356 | 138040 | 934600 | 2.684730651 | 2 | 0.70 | 2 | Gravel | 1 | 4 | 1 | Roads, Tracks, Paths | 2 | 61.85 | 3 | 6 | 1 | 1 |
| 3357 | 138050 | 934600 | 2.300893824 | 2 | 0.70 | 2 | Gravel | 1 | 4 | 1 | Roads, Tracks, Paths | 2 | 51.91 | 3 | 6 | 1 | 1 |
| 3358 | 138060 | 934600 | 2.27307621 | 2 | 0.70 | 2 | Gravel | 1 | 4 | 1 | Roads, Tracks, Paths | 2 | 41.97 | 3 | 6 | 1 | 1 |
| 3359 | 138070 | 934600 | 2.258990724 | 2 | 0.60 | 2 | Gravel | 1 | 4 | 1 | Roads, Tracks, Paths | 2 | 32.03 | 3 | 6 | 1 | 1 |
| 3360 | 138102 | 934600 | 2.260750756 | 2 | 0.80 | 2 | Gravel | 1 | 4 | 1 | Roads, Tracks, Paths | 2 | 0.17 | 4 | 8 | 2 | 2 |
| 3361 | 138112 | 934600 | 2.272743105 | 2 | 0.80 | 2 | Gravel | 1 | 4 | 1 | Wind Farm Layout | 3 | 7.44 | 4 | 12 | 2 | 2 |
| 3362 | 138122 | 934600 | 2.261902105 | 2 | 1.10 | 2 | Gravel | 1 | 4 | 1 | Wind Farm Layout | 3 | 8.49 | 4 | 12 | 2 | 2 |
| 3363 | 138132 | 934600 | 2.272031617 | 2 | 1.00 | 2 | Gravel | 1 | 4 | 1 | Wind Farm Layout | 3 | 9.53 | 4 | 12 | 2 | 2 |
| 3364 | 138142 | 934600 | 2.271063639 | 2 | 1.20 | 2 | Gravel | 1 | 4 | 1 | Wind Farm Layout | 3 | 10.58 | 3 | 9 | 2 | 2 |
| 3365 | 138040 | 934610 | 2.851080801 | 2 | 0.30 | 1 | Gravel | 1 | 2 | 1 | Roads, Tracks, Paths | 2 | 61.25 | 3 | 6 | 1 | 1 |
| 3366 | 138050 | 934610 | 2.601520894 | 2 | 0.50 | 1 | Gravel | 1 | 2 | 1 | Roads, Tracks, Paths | 2 | 51.26 | 3 | 6 | 1 | 1 |
| 3367 | 138060 | 934610 | 2.282199162 | 2 | 0.40 | 1 | Gravel | 1 | 2 | 1 | Roads, Tracks, Paths | 2 | 41.26 | 3 | 6 | 1 | 1 |
| 3368 | 138070 | 934610 | 2.273016765 | 2 | 0.50 | 1 | Gravel | 1 | 2 | 1 | Roads, Tracks, Paths | 2 | 31.27 | 3 | 6 | 1 | 1 |
| 3369 | 138080 | 934610 | 2.250148975 | 2 | 0.60 | 2 | Gravel | 1 | 4 | 1 | Roads, Tracks, Paths | 2 | 21.28 | 3 | 6 | 1 | 1 |
| 3370 | 138102 | 934610 | 2.259069781 | 2 | 0.60 | 2 | Gravel | 1 | 4 | 1 | Roads, Tracks, Paths | 2 | 1.05 | 4 | 8 | 2 | 2 |
| 3371 | 138112 | 934610 | 2.272550683 | 2 | 0.80 | 2 | Gravel | 1 | 4 | 1 | Roads, Tracks, Paths | 2 | 0.01 | 4 | 8 | 2 | 2 |
| 3372 | 138122 | 934610 | 2.261990119 | 2 | 0.60 | 2 | Gravel | 1 | 4 | 1 | Roads, Tracks, Paths | 2 | 1.02 | 4 | 8 | 2 | 2 |
| 3373 | 138132 | 934610 | 2.260755212 | 2 | 0.20 | 1 | Gravel | 1 | 2 | 1 | Wind Farm Layout | 3 | 0.41 | 4 | 12 | 2 | 2 |
| 3374 | 138142 | 934610 | 2.273381629 | 2 | 0.90 | 2 | Gravel | 1 | 4 | 1 | Wind Farm Layout | 3 | 0.64 | 4 | 12 | 2 | 2 |
| 3375 | 138040 | 934620 | 2.865855543 | 2 | 0.30 | 1 | Gravel | 1 | 2 | 1 | Roads, Tracks, Paths | 2 | 62.21 | 3 | 6 | 1 | 1 |
| 3376 | 138050 | 934620 | 2.841819683 | 2 | 0.40 | 1 | Gravel | 1 | 2 | 1 | Roads, Tracks, Paths | 2 | 52.41 | 3 | 6 | 1 | 1 |
| 3377 | 138060 | 934620 | 2.523820573 | 2 | 0.40 | 1 | Gravel | 1 | 2 | 1 | Roads, Tracks, Paths | 2 | 42.68 | 3 | 6 | 1 | 1 |
| 3378 | 138070 | 934620 | 2.276605969 | 2 | 0.60 | 2 | Gravel | 1 | 4 | 1 | Roads, Tracks, Paths | 2 | 33.12 | 3 | 6 | 1 | 1 |
| 3379 | 138080 | 934620 | 2.261985217 | 2 | 0.50 | 1 | Gravel | 1 | 2 | 1 | Roads, Tracks, Paths | 2 | 23.92 | 3 | 6 | 1 | 1 |
| 3380 | 138102 | 934620 | 2.272743038 | 2 | 0.60 | 2 | Gravel | 1 | 4 | 1 | Roads, Tracks, Paths | 2 | 10.99 | 3 | 6 | 1 | 1 |
| 3381 | 138112 | 934620 | 2.250183629 | 2 | 0.60 | 2 | Gravel | 1 | 4 | 1 | Roads, Tracks, Paths | 2 | 9.95 | 4 | 8 | 2 | 2 |
| 3382 | 138122 | 934620 | 2.273313988 | 2 | 0.80 | 2 | Gravel | 1 | 4 | 1 | Roads, Tracks, Paths | 2 | 8.92 | 4 | 8 | 2 | 2 |
| 3383 | 138132 | 934620 | 2.259055172 | 2 | 0.60 | 2 | Gravel | 1 | 4 | 1 | Roads, Tracks, Paths | 2 | 7.89 | 4 | 8 | 2 | 2 |
| 3384 | 138142 | 934620 | 2.272556505 | 2 | 0.50 | 1 | Gravel | 1 | 2 | 1 | Roads, Tracks, Paths | 2 | 6.85 | 4 | 8 | 2 | 2 |
| 3385 | 138050 | 934630 | 2.856950239 | 2 | 0.30 | 1 | Gravel | 1 | 2 | 1 | Roads, Tracks, Paths | 2 | 55.37 | 3 | 6 | 1 | 1 |
| 3386 | 138060 | 934630 | 2.82101035 | 2 | 0.40 | 1 | Gravel | 1 | 2 | 1 | Roads, Tracks, Paths | 2 | 46.27 | 3 | 6 | 1 | 1 |
| 3387 | 138070 | 934630 | 2.423705472 | 2 | 0.20 | 1 | Gravel | 1 | 2 | 1 | Roads, Tracks, Paths | 2 | 37.63 | 3 | 6 | 1 | 1 |
| 3388 | 138080 | 934630 | 2.274621071 | 2 | 0.10 | 1 | Gravel | 1 | 2 | 1 | Roads, Tracks, Paths | 2 | 29.85 | 3 | 6 | 1 | 1 |
| 3389 | 138102 | 934630 | 2.272031244 | 2 | 0.30 | 1 | Gravel | 1 | 2 | 1 | Roads, Tracks, Paths | 2 | 20.93 | 3 | 6 | 1 | 1 |
| 3390 | 138112 | 934630 | 2.252869583 | 2 | 0.50 | 1 | Gravel | 1 | 2 | 1 | Roads, Tracks, Paths | 2 | 19.90 | 3 | 6 | 1 | 1 |
| 3391 | 138122 | 934630 | 2.270018205 | 2 | 0.70 | 2 | Gravel | 1 | 4 | 1 | Roads, Tracks, Paths | 2 | 18.86 | 3 | 6 | 1 | 1 |
| 3392 | 138132 | 934630 | 2.272737001 | 2 | 0.60 | 2 | Gravel | 1 | 4 | 1 | Roads, Tracks, Paths | 2 | 17.83 | 3 | 6 | 1 | 1 |
| 3393 | 138060 | 934640 | 2.859264739 | 2 | 0.20 | 1 | Gravel | 1 | 2 | 1 | Roads, Tracks, Paths | 2 | 51.57 | 3 | 6 | 1 | 1 |
| 3394 | 138070 | 934640 | 2.771981205 | 2 | 0.30 | 1 | Gravel | 1 | 2 | 1 | Roads, Tracks, Paths | 2 | 43.99 | 3 | 6 | 1 | 1 |
| 3395 | 138080 | 934640 | 2.379273687 | 2 | 0.30 | 1 | Gravel | 1 | 2 | 1 | Roads, Tracks, Paths | 2 | 37.55 | 3 | 6 | 1 | 1 |
| 3396 | 138112 | 934640 | 2.272743038 | 2 | 0.30 | 1 | Gravel | 1 | 2 | 1 | Roads, Tracks, Paths | 2 | 29.84 | 3 | 6 | 1 | 1 |
| 3397 | 138122 | 934640 | 2.261896931 | 2 | 0.60 | 2 | Gravel | 1 | 4 | 1 | Roads, Tracks, Paths | 2 | 28.80 | 3 | 6 | 1 | 1 |
| 3398 | 138538 | 934746 | 2.851044366 | 2 | 2.00 | 3 | Gravel | 1 | 6 | 2 | Roads, Tracks, Paths | 2 | 17.66 | 3 | 6 | 1 | 2 |
| 3399 | 138548 | 934746 | 2.550473071 | 2 | 2.10 | 3 | Gravel | 1 | 6 | 2 | Roads, Tracks, Paths | 2 | 23.27 | 3 | 6 | 1 | 2 |
| 3400 | 138567 | 934745 | 2.097468635 | 2 | 2.30 | 3 | Gravel | 1 | 6 | 2 | Roads, Tracks, Paths | 2 | 34.45 | 3 | 6 | 1 | 2 |
| 3401 | 138577 | 934745 | 1.871200427 | 1 | 1.70 | 3 | Gravel | 1 | 3 | 1 | Roads, Tracks, Paths | 2 | 40.06 | 3 | 6 | 1 | 1 |
| 3402 | 138518 | 934756 | 1.528077672 | 1 | 1.20 | 2 | Rock | 1.5 | 3 | 1 | Roads, Tracks, Paths | 2 | 1.84 | 4 | 8 | 2 | 2 |
| 3403 | 138528 | 934756 | 1.652445155 | 1 | 1.30 | 2 | Gravel | 1 | 2 | 1 | Roads, Tracks, Paths | 2 | 3.77 | 4 | 8 | 2 | 2 |
| 3404 | 138538 | 934756 | 1.750260758 | 1 | 0.90 | 2 | Gravel | 1 | 2 | 1 | Roads, Tracks, Paths | 2 | 9.39 | 4 | 8 | 2 | 2 |
| 3405 | 138548 | 934756 | 1.818185691 | 1 | 1.70 | 3 | Gravel | 1 | 3 | 1 | Roads, Tracks, Paths | 2 | 15.00 | 3 | 6 | 1 | 1 |
| 3406 | 138577 | 934755 | 1.004205795 | 1 | 1.80 | 3 | Gravel | 1 | 3 | 1 | Roads, Tracks, Paths | 2 | 32.23 | 3 | 6 | 1 | 1 |
| 3407 | 138587 | 934755 | 1.175349851 | 1 | 1.70 | 3 | Gravel | 1 | 3 | 1 | Roads, Tracks, Paths | 2 | 39.79 | 3 | 6 | 1 | 1 |
| 3408 | 138508 | 934766 | 2.532492498 | 2 | 1.30 | 2 | Gravel | 1 | 4 | 1 | Wind Farm Layout | 3 | 11.75 | 3 | 9 | 2 | 2 |
| 3409 | 138518 | 934766 | 2.543475257 | 2 | 1.40 | 2 | Gravel | 1 | 4 | 1 | Roads, Tracks, Paths | 2 | 10.11 | 3 | 6 | 1 | 1 |
| 3410 | 138528 | 934766 | 2.538777986 | 2 | 1.60 | 3 | Rock | 1.5 | 9 | 2 | Roads, Tracks, Paths | 2 | 4.50 | 4 | 8 | 2 | 4 |
| 3411 | 138538 | 934766 | 2.543019104 | 2 | 1.30 | 2 | Gravel | 1 | 4 | 1 | Roads, Tracks, Paths | 2 | 1.12 | 4 | 8 | 2 | 2 |
| 3412 | 138548 | 934766 | 2.399139424 | 2 | 1.50 | 2 | Gravel | 1 | 4 | 1 | Roads, Tracks, Paths | 2 | 6.73 | 4 | 8 | 2 | 2 |
| 3413 | 138567 | 934765 | 1.112280582 | 1 | 1.10 | 2 | Gravel | 1 | 2 | 1 | Roads, Tracks, Paths | 2 | 18.10 | 3 | 6 | 1 | 1 |
| 3414 | 138577 | 934765 | 1.503536101 | 1 | 1.50 | 2 | Gravel | 1 | 2 | 1 | Roads, Tracks, Paths | 2 | 25.93 | 3 | 6 | 1 | 1 |
| 3415 | 138587 | 934765 | 1.593470022 | 1 | 1.50 | 2 | Gravel | 1 | 2 | 1 | Roads, Tracks, Paths | 2 | 34.88 | 3 | 6 | 1 | 1 |
| 3416 | 138597 | 934765 | 1.131813789 | 1 | 1.70 | 3 | Rock | 1.5 | 4.5 | 1 | Roads, Tracks, Paths | 2 | 44.28 | 3 | 6 | 1 | 1 |
| 3417 | 138508 | 934776 | 2.538777776 | 2 | 1.50 | 2 | Rock | 1.5 | 6 | 2 | Wind Farm Layout | 3 | 3.48 | 4 | 12 | 2 | 4 |
| 3418 | 138518 | 934776 | 2.532971622 | 2 | 1.50 | 2 | Gravel | 1 | 4 | 1 | Wind Farm Layout | 3 | 9.10 | 4 | 12 | 2 | 2 |
| 3419 | 138528 | 934776 | 2.488668568 | 2 | 1.40 | 2 | Gravel | 1 | 4 | 1 | Roads, Tracks, Paths | 2 | 12.77 | 3 | 6 | 1 | 1 |
| 3420 | 138538 | 934776 | 1.662537792 | 1 | 0.80 | 2 | Gravel | 1 | 2 | 1 | Roads, Tracks, Paths | 2 | 7.15 | 4 | 8 | 2 | 2 |
| 3421 | 138548 | 934776 | 1.10743799 | 1 | 1.20 | 2 | Rock | 1.5 | 3 | 1 | Roads, Tracks, Paths | 2 | 1.54 | 4 | 8 | 2 | 2 |
| 3422 | 138567 | 934775 | 1.60067954 | 1 | 1.50 | 2 | Gravel | 1 | 2 | 1 | Roads, Tracks, Paths | 2 | 12.69 | 3 | 6 | 1 | 1 |
| 3423 | 138577 | 934775 | 1.607988812 | 1 | 1.60 | 3 | Gravel | 1 | 3 | 1 | Roads, Tracks, Paths | 2 | 22.49 | 3 | 6 | 1 | 1 |
| 3424 | 138587 | 934775 | 1.601469949 | 1 | 1.50 | 2 | Gravel | 1 | 2 | 1 | Roads, Tracks, Paths | 2 | 32.41 | 3 | 6 | 1 | 1 |
| 3425 | 138597 | 934775 | 1.15956881 | 1 | 1.80 | 3 | Gravel | 1 | 3 | 1 | Roads, Tracks, Paths | 2 | 42.36 | 3 | 6 | 1 | 1 |
| 3426 | 138607 | 934775 | 1.115867023 | 1 | 1.90 | 3 | Gravel | 1 | 3 | 1 | Roads, Tracks, Paths | 2 | 52.33 | 3 | 6 | 1 | 1 |
| 3427 | 138508 | 934786 | 2.542098178 | 2 | 1.60 | 3 | Gravel | 1 | 6 | 2 | Roads, Tracks, Paths | 2 | 2.28 | 4 | 8 | 2 | 4 |
| 3428 | 138518 | 934786 | 1.931049804 | 1 | 1.70 | 3 | Gravel | 1 | 3 | 1 | Wind Farm Layout | 3 | 0.83 | 4 | 12 | 2 | 2 |
| 3429 | 138528 | 934786 | 1.148985933 | 1 | 1.60 | 3 | Gravel | 1 | 3 | 1 | Wind Farm Layout | 3 | 6.45 | 4 | 12 | 2 | 2 |

# 3242 - Stornoway Wind Farm - PSRA - Tabulated Peat Probe Data

| ID | X | Y | SLOPE | Slope Co-efficient | PEAT DEPTH | Peat Co-efficient | Gen Substrate | Substrate Co-eff. | Risk Rating Coefficient | Risk Rating Normalisation | Receptor | Receptor Co-eff. | Distance | Receptor Dist Co-eff. | Impact Rating | Impact Rating Normalisation | Hazard Ranking |
|---|---|---|---|---|---|---|---|---|---|---|---|---|---|---|---|---|---|
| 3430 | 138538 | 934786 | 1.399740863 | 1 | 1.50 | 2 | Gravel | 1 | 2 | 1 | Roads, Tracks, Paths | 2 | 10.38 | 3 | 6 | 1 | 1 |
| 3431 | 138548 | 934786 | 1.605223109 | 1 | 1.40 | 2 | Gravel | 1 | 2 | 1 | Roads, Tracks, Paths | 2 | 2.11 | 4 | 8 | 2 | 2 |
| 3432 | 138567 | 934785 | 1.603024028 | 1 | 1.40 | 2 | Gravel | 1 | 2 | 1 | Roads, Tracks, Paths | 2 | 13.94 | 3 | 6 | 1 | 1 |
| 3433 | 138577 | 934785 | 1.605021663 | 1 | 1.60 | 3 | Gravel | 1 | 3 | 1 | Roads, Tracks, Paths | 2 | 23.21 | 3 | 6 | 1 | 1 |
| 3434 | 138587 | 934785 | 1.604426426 | 1 | 1.20 | 2 | Gravel | 1 | 2 | 1 | Roads, Tracks, Paths | 2 | 32.91 | 3 | 6 | 1 | 1 |
| 3435 | 138597 | 934785 | 1.233542046 | 1 | 1.90 | 3 | Gravel | 1 | 3 | 1 | Roads, Tracks, Paths | 2 | 42.75 | 3 | 6 | 1 | 1 |
| 3436 | 138607 | 934785 | 1.127723017 | 1 | 1.70 | 3 | Gravel | 1 | 3 | 1 | Roads, Tracks, Paths | 2 | 52.65 | 3 | 6 | 1 | 1 |
| 3437 | 138496 | 934804 | 1.017775156 | 1 | 1.70 | 3 | Gravel | 1 | 3 | 1 | Roads, Tracks, Paths | 2 | 23.86 | 3 | 6 | 1 | 1 |
| 3438 | 138506 | 934804 | 1.480778836 | 1 | 1.90 | 3 | Gravel | 1 | 3 | 1 | Roads, Tracks, Paths | 2 | 18.25 | 3 | 6 | 1 | 1 |
| 3439 | 138516 | 934804 | 1.605000769 | 1 | 2.00 | 3 | Gravel | 1 | 3 | 1 | Roads, Tracks, Paths | 2 | 12.63 | 3 | 6 | 1 | 1 |
| 3440 | 138526 | 934804 | 1.604446762 | 1 | 1.70 | 3 | Gravel | 1 | 3 | 1 | Roads, Tracks, Paths | 2 | 7.02 | 4 | 8 | 2 | 2 |
| 3441 | 138506 | 934814 | 1.597217519 | 1 | 2.20 | 3 | Gravel | 1 | 3 | 1 | Roads, Tracks, Paths | 2 | 26.52 | 3 | 6 | 1 | 1 |
| 3442 | 138506 | 934824 | 1.596581128 | 1 | 2.60 | 3 | Gravel | 1 | 3 | 1 | Roads, Tracks, Paths | 2 | 34.79 | 3 | 6 | 1 | 1 |
| 3443 | 138578 | 935709 | 1.412355967 | 1 | 0.40 | 1 | Rock | 1.5 | 1.5 | 1 | Wind Farm Layout | 3 | 10.97 | 3 | 9 | 2 | 2 |
| 3444 | 138588 | 935709 | 1.828171785 | 1 | 0.70 | 2 | Rock | 1.5 | 3 | 1 | Wind Farm Layout | 3 | 2.08 | 4 | 12 | 2 | 2 |
| 3445 | 138610 | 935709 | 2.437140204 | 2 | 0.20 | 1 | Rock | 1.5 | 3 | 1 | Roads, Tracks, Paths | 2 | 14.99 | 3 | 6 | 1 | 1 |
| 3446 | 138620 | 935709 | 2.487363568 | 2 | 0.60 | 2 | Gravel | 1 | 4 | 1 | Roads, Tracks, Paths | 2 | 23.89 | 3 | 6 | 1 | 1 |
| 3447 | 138558 | 935719 | 1.964484952 | 1 | 0.80 | 2 | Gravel | 1 | 2 | 1 | Roads, Tracks, Paths | 2 | 5.87 | 4 | 8 | 2 | 2 |
| 3448 | 138568 | 935719 | 2.203403407 | 2 | 0.80 | 2 | Rock | 1.5 | 6 | 2 | Roads, Tracks, Paths | 2 | 3.03 | 4 | 8 | 2 | 4 |
| 3449 | 138578 | 935719 | 2.345036054 | 2 | 0.40 | 1 | Rock | 1.5 | 3 | 1 | Roads, Tracks, Paths | 2 | 11.93 | 3 | 6 | 1 | 1 |
| 3450 | 138588 | 935719 | 2.984655772 | 2 | 1.00 | 2 | Gravel | 1 | 4 | 1 | Wind Farm Layout | 3 | 6.64 | 4 | 12 | 2 | 2 |
| 3451 | 138610 | 935719 | 2.216131019 | 2 | 0.30 | 1 | Rock | 1.5 | 3 | 1 | Roads, Tracks, Paths | 2 | 10.44 | 3 | 6 | 1 | 1 |
| 3452 | 138620 | 935719 | 2.400698952 | 2 | 0.00 | 1 | Rock | 1.5 | 3 | 1 | Roads, Tracks, Paths | 2 | 19.33 | 3 | 6 | 1 | 1 |
| 3453 | 138630 | 935719 | 2.462863764 | 2 | 0.40 | 1 | Gravel | 1 | 2 | 1 | Roads, Tracks, Paths | 2 | 28.23 | 3 | 6 | 1 | 1 |
| 3454 | 138548 | 935729 | 2.341226025 | 2 | 0.50 | 1 | Rock | 1.5 | 3 | 1 | Roads, Tracks, Paths | 2 | 19.32 | 3 | 6 | 1 | 1 |
| 3455 | 138558 | 935729 | 2.321206084 | 2 | 0.30 | 1 | Gravel | 1 | 2 | 1 | Roads, Tracks, Paths | 2 | 10.42 | 3 | 6 | 1 | 1 |
| 3456 | 138568 | 935729 | 2.31867124 | 2 | 0.40 | 1 | Rock | 1.5 | 3 | 1 | Roads, Tracks, Paths | 2 | 1.53 | 4 | 8 | 2 | 2 |
| 3457 | 138578 | 935729 | 2.650639783 | 2 | 0.10 | 1 | Rock | 1.5 | 3 | 1 | Roads, Tracks, Paths | 2 | 7.37 | 4 | 8 | 2 | 2 |
| 3458 | 138588 | 935729 | 3.352793275 | 2 | 0.30 | 1 | Rock | 1.5 | 3 | 1 | Wind Farm Layout | 3 | 11.20 | 3 | 9 | 2 | 2 |
| 3459 | 138610 | 935729 | 3.160628918 | 2 | 0.30 | 1 | Rock | 1.5 | 3 | 1 | Roads, Tracks, Paths | 2 | 5.88 | 4 | 8 | 2 | 2 |
| 3460 | 138620 | 935729 | 2.318098549 | 2 | 0.20 | 1 | Gravel | 1 | 2 | 1 | Roads, Tracks, Paths | 2 | 14.78 | 3 | 6 | 1 | 1 |
| 3461 | 138630 | 935729 | 2.298534051 | 2 | 0.60 | 2 | Rock | 1.5 | 6 | 2 | Roads, Tracks, Paths | 2 | 23.67 | 3 | 6 | 1 | 2 |
| 3462 | 138640 | 935729 | 2.48395913 | 2 | 0.70 | 2 | Gravel | 1 | 4 | 1 | Roads, Tracks, Paths | 2 | 32.68 | 3 | 6 | 1 | 1 |
| 3463 | 138548 | 935739 | 2.31411754 | 2 | 0.70 | 2 | Gravel | 1 | 4 | 1 | Roads, Tracks, Paths | 2 | 23.88 | 3 | 6 | 1 | 1 |
| 3464 | 138558 | 935739 | 2.329702828 | 2 | 0.60 | 2 | Gravel | 1 | 4 | 1 | Roads, Tracks, Paths | 2 | 14.98 | 3 | 6 | 1 | 1 |
| 3465 | 138568 | 935739 | 2.415525086 | 2 | 0.70 | 2 | Rock | 1.5 | 6 | 2 | Roads, Tracks, Paths | 2 | 6.08 | 4 | 8 | 2 | 4 |
| 3466 | 138578 | 935739 | 3.149399764 | 2 | 0.50 | 1 | Rock | 1.5 | 3 | 1 | Roads, Tracks, Paths | 2 | 2.81 | 4 | 8 | 2 | 2 |
| 3467 | 138588 | 935739 | 3.390018447 | 2 | 0.30 | 1 | Gravel | 1 | 2 | 1 | Roads, Tracks, Paths | 2 | 11.71 | 3 | 6 | 1 | 1 |
| 3468 | 138610 | 935739 | 3.221920151 | 2 | 0.70 | 2 | Gravel | 1 | 4 | 1 | Roads, Tracks, Paths | 2 | 1.32 | 4 | 8 | 2 | 2 |
| 3469 | 138620 | 935739 | 3.24700837 | 2 | 0.30 | 1 | Rock | 1.5 | 3 | 1 | Roads, Tracks, Paths | 2 | 10.50 | 3 | 6 | 1 | 1 |
| 3470 | 138630 | 935739 | 2.673836057 | 2 | 0.60 | 2 | Gravel | 1 | 4 | 1 | Roads, Tracks, Paths | 2 | 20.35 | 3 | 6 | 1 | 1 |
| 3471 | 138640 | 935739 | 2.201876184 | 2 | 0.90 | 2 | Gravel | 1 | 4 | 1 | Roads, Tracks, Paths | 2 | 30.30 | 3 | 6 | 1 | 1 |
| 3472 | 138650 | 935739 | 2.437138291 | 2 | 0.80 | 2 | Gravel | 1 | 4 | 1 | Roads, Tracks, Paths | 2 | 40.27 | 3 | 6 | 1 | 1 |
| 3473 | 138548 | 935749 | 2.335328812 | 2 | 0.30 | 1 | Gravel | 1 | 2 | 1 | Roads, Tracks, Paths | 2 | 28.43 | 3 | 6 | 1 | 1 |
| 3474 | 138558 | 935749 | 2.367459207 | 2 | 0.70 | 2 | Gravel | 1 | 4 | 1 | Roads, Tracks, Paths | 2 | 19.54 | 3 | 6 | 1 | 1 |
| 3475 | 138568 | 935749 | 2.822008226 | 2 | 0.60 | 2 | Gravel | 1 | 4 | 1 | Roads, Tracks, Paths | 2 | 10.64 | 3 | 6 | 1 | 1 |
| 3476 | 138578 | 935749 | 3.384152737 | 2 | 0.40 | 1 | Rock | 1.5 | 3 | 1 | Roads, Tracks, Paths | 2 | 1.74 | 4 | 8 | 2 | 2 |
| 3477 | 138588 | 935749 | 3.386689925 | 2 | 0.30 | 1 | Rock | 1.5 | 3 | 1 | Roads, Tracks, Paths | 2 | 2.95 | 4 | 8 | 2 | 2 |
| 3478 | 138610 | 935749 | 3.22719414 | 2 | 0.30 | 1 | Rock | 1.5 | 3 | 1 | Roads, Tracks, Paths | 2 | 6.77 | 4 | 8 | 2 | 2 |
| 3479 | 138620 | 935749 | 3.251975398 | 2 | 0.60 | 2 | Gravel | 1 | 4 | 1 | Roads, Tracks, Paths | 2 | 12.66 | 3 | 6 | 1 | 1 |
| 3480 | 138630 | 935749 | 3.242362979 | 2 | 0.80 | 2 | Gravel | 1 | 4 | 1 | Roads, Tracks, Paths | 2 | 21.54 | 3 | 6 | 1 | 1 |
| 3481 | 138640 | 935749 | 2.931581241 | 2 | 0.90 | 2 | Gravel | 1 | 4 | 1 | Roads, Tracks, Paths | 2 | 31.11 | 3 | 6 | 1 | 1 |
| 3482 | 138650 | 935749 | 2.216151324 | 2 | 0.80 | 2 | Gravel | 1 | 4 | 1 | Roads, Tracks, Paths | 2 | 40.88 | 3 | 6 | 1 | 1 |
| 3483 | 138549 | 935771 | 2.395949561 | 2 | 0.70 | 2 | Gravel | 1 | 4 | 1 | Roads, Tracks, Paths | 2 | 38.16 | 3 | 6 | 1 | 1 |
| 3484 | 138559 | 935771 | 3.094873914 | 2 | 0.30 | 1 | Rock | 1.5 | 3 | 1 | Roads, Tracks, Paths | 2 | 29.41 | 3 | 6 | 1 | 1 |
| 3485 | 138569 | 935771 | 3.379038989 | 2 | 0.20 | 1 | Rock | 1.5 | 3 | 1 | Roads, Tracks, Paths | 2 | 21.70 | 3 | 6 | 1 | 1 |
| 3486 | 138579 | 935771 | 3.387438633 | 2 | 0.20 | 1 | Rock | 1.5 | 3 | 1 | Roads, Tracks, Paths | 2 | 16.64 | 3 | 6 | 1 | 1 |
| 3487 | 138589 | 935771 | 3.377977418 | 2 | 0.60 | 2 | Gravel | 1 | 4 | 1 | Roads, Tracks, Paths | 2 | 16.82 | 3 | 6 | 1 | 1 |
| 3488 | 138610 | 935771 | 3.25604902 | 2 | 0.10 | 1 | Rock | 1.5 | 3 | 1 | Roads, Tracks, Paths | 2 | 26.10 | 3 | 6 | 1 | 1 |
| 3489 | 138620 | 935771 | 3.25039429 | 2 | 0.20 | 1 | Rock | 1.5 | 3 | 1 | Roads, Tracks, Paths | 2 | 30.65 | 3 | 6 | 1 | 1 |
| 3490 | 138630 | 935771 | 3.247283452 | 2 | 0.30 | 1 | Gravel | 1 | 2 | 1 | Roads, Tracks, Paths | 2 | 35.47 | 3 | 6 | 1 | 1 |
| 3491 | 138640 | 935771 | 3.241817095 | 2 | 0.30 | 1 | Gravel | 1 | 2 | 1 | Roads, Tracks, Paths | 2 | 41.91 | 3 | 6 | 1 | 1 |
| 3492 | 138650 | 935771 | 3.250870478 | 2 | 0.60 | 2 | Gravel | 1 | 4 | 1 | Roads, Tracks, Paths | 2 | 49.54 | 3 | 6 | 1 | 1 |
| 3493 | 138549 | 935781 | 2.768689453 | 2 | 0.50 | 1 | Rock | 1.5 | 3 | 1 | Roads, Tracks, Paths | 2 | 43.33 | 3 | 6 | 1 | 1 |
| 3494 | 138559 | 935781 | 3.368006167 | 2 | 0.70 | 2 | Gravel | 1 | 4 | 1 | Roads, Tracks, Paths | 2 | 35.83 | 3 | 6 | 1 | 1 |
| 3495 | 138569 | 935781 | 3.377981332 | 2 | 0.80 | 2 | Gravel | 1 | 4 | 1 | Roads, Tracks, Paths | 2 | 29.83 | 3 | 6 | 1 | 1 |
| 3496 | 138579 | 935781 | 3.384865273 | 2 | 0.30 | 1 | Rock | 1.5 | 3 | 1 | Roads, Tracks, Paths | 2 | 26.38 | 3 | 6 | 1 | 1 |
| 3497 | 138589 | 935781 | 3.387734463 | 2 | 0.40 | 1 | Gravel | 1 | 2 | 1 | Roads, Tracks, Paths | 2 | 26.49 | 3 | 6 | 1 | 1 |
| 3498 | 138610 | 935781 | 3.29071902 | 2 | 0.70 | 2 | Rock | 1.5 | 6 | 2 | Roads, Tracks, Paths | 2 | 35.00 | 3 | 6 | 1 | 2 |
| 3499 | 138620 | 935781 | 3.196438247 | 2 | 0.20 | 1 | Rock | 1.5 | 3 | 1 | Roads, Tracks, Paths | 2 | 39.55 | 3 | 6 | 1 | 1 |
| 3500 | 138630 | 935781 | 3.250867324 | 2 | 0.20 | 1 | Gravel | 1 | 2 | 1 | Roads, Tracks, Paths | 2 | 44.10 | 3 | 6 | 1 | 1 |
| 3501 | 138640 | 935781 | 3.260818411 | 2 | 1.00 | 2 | Gravel | 1 | 4 | 1 | Roads, Tracks, Paths | 2 | 49.43 | 3 | 6 | 1 | 1 |
| 3502 | 138650 | 935781 | 3.258710173 | 2 | 1.10 | 2 | Gravel | 1 | 4 | 1 | Roads, Tracks, Paths | 2 | 56.05 | 3 | 6 | 1 | 1 |
| 3503 | 138549 | 935791 | 3.234317607 | 2 | 0.10 | 1 | Rock | 1.5 | 3 | 1 | Roads, Tracks, Paths | 2 | 49.96 | 3 | 6 | 1 | 1 |
| 3504 | 138559 | 935791 | 3.38011534 | 2 | 0.20 | 1 | Gravel | 1 | 2 | 1 | Roads, Tracks, Paths | 2 | 43.62 | 3 | 6 | 1 | 1 |
| 3505 | 138569 | 935791 | 3.404309054 | 2 | 0.70 | 2 | Rock | 1.5 | 6 | 2 | Roads, Tracks, Paths | 2 | 38.84 | 3 | 6 | 1 | 2 |
| 3506 | 138579 | 935791 | 3.381940282 | 2 | 0.30 | 1 | Gravel | 1 | 2 | 1 | Roads, Tracks, Paths | 2 | 36.26 | 3 | 6 | 1 | 1 |
| 3507 | 138589 | 935791 | 3.401457994 | 2 | 0.60 | 2 | Gravel | 1 | 4 | 1 | Roads, Tracks, Paths | 2 | 36.34 | 3 | 6 | 1 | 1 |
| 3508 | 138610 | 935791 | 3.369242786 | 2 | 0.30 | 1 | Gravel | 1 | 2 | 1 | Roads, Tracks, Paths | 2 | 43.91 | 3 | 6 | 1 | 1 |
| 3509 | 138620 | 935791 | 3.205377367 | 2 | 0.70 | 2 | Rock | 1.5 | 6 | 2 | Roads, Tracks, Paths | 2 | 48.45 | 3 | 6 | 1 | 2 |
| 3510 | 138630 | 935791 | 3.258710251 | 2 | 0.30 | 1 | Gravel | 1 | 2 | 1 | Roads, Tracks, Paths | 2 | 53.00 | 3 | 6 | 1 | 1 |
| 3511 | 138640 | 935791 | 3.247280961 | 2 | 1.10 | 2 | Gravel | 1 | 4 | 1 | Roads, Tracks, Paths | 2 | 57.70 | 3 | 6 | 1 | 1 |
| 3512 | 138650 | 935791 | 3.241801436 | 2 | 1.60 | 3 | Rock | 1.5 | 9 | 2 | Roads, Tracks, Paths | 2 | 63.46 | 3 | 6 | 1 | 2 |
| 3513 | 138559 | 935801 | 3.377954391 | 2 | 0.20 | 1 | Rock | 1.5 | 3 | 1 | Roads, Tracks, Paths | 2 | 52.17 | 3 | 6 | 1 | 1 |
| 3514 | 138569 | 935801 | 3.384880696 | 2 | 0.70 | 2 | Rock | 1.5 | 6 | 2 | Roads, Tracks, Paths | 2 | 48.25 | 3 | 6 | 1 | 2 |
| 3515 | 138579 | 935801 | 3.387718812 | 2 | 0.70 | 2 | Gravel | 1 | 4 | 1 | Roads, Tracks, Paths | 2 | 46.19 | 3 | 6 | 1 | 1 |
| 3516 | 138589 | 935801 | 3.379015389 | 2 | 0.70 | 2 | Gravel | 1 | 4 | 1 | Roads, Tracks, Paths | 2 | 46.25 | 3 | 6 | 1 | 1 |
| 3517 | 138610 | 935801 | 3.379392374 | 2 | 0.60 | 2 | Rock | 1.5 | 6 | 2 | Roads, Tracks, Paths | 2 | 52.81 | 3 | 6 | 1 | 2 |
| 3518 | 138620 | 935801 | 3.179364584 | 2 | 0.30 | 1 | Gravel | 1 | 2 | 1 | Roads, Tracks, Paths | 2 | 57.35 | 3 | 6 | 1 | 1 |
| 3519 | 138630 | 935801 | 3.24180476 | 2 | 0.90 | 2 | Gravel | 1 | 4 | 1 | Roads, Tracks, Paths | 2 | 61.90 | 3 | 6 | 1 | 1 |
| 3520 | 138640 | 935801 | 3.250875278 | 2 | 1.30 | 2 | Gravel | 1 | 4 | 1 | Roads, Tracks, Paths | 2 | 66.45 | 3 | 6 | 1 | 1 |
| 3521 | 138569 | 935811 | 3.379038989 | 2 | 1.00 | 2 | Rock | 1.5 | 6 | 2 | Roads, Tracks, Paths | 2 | 57.85 | 3 | 6 | 1 | 2 |
| 3522 | 138579 | 935811 | 3.387438542 | 2 | 0.80 | 2 | Gravel | 1 | 4 | 1 | Roads, Tracks, Paths | 2 | 56.14 | 3 | 6 | 1 | 1 |
| 3523 | 138589 | 935811 | 3.37797786 | 2 | 0.70 | 2 | Rock | 1.5 | 6 | 2 | Roads, Tracks, Paths | 2 | 56.20 | 3 | 6 | 1 | 2 |
| 3524 | 138610 | 935811 | 3.384890595 | 2 | 0.20 | 1 | Rock | 1.5 | 3 | 1 | Roads, Tracks, Paths | 2 | 61.73 | 3 | 6 | 1 | 1 |
| 3525 | 138620 | 935811 | 3.266568753 | 2 | 0.30 | 1 | Rock | 1.5 | 3 | 1 | Roads, Tracks, Paths | 2 | 66.26 | 3 | 6 | 1 | 1 |
| 3526 | 138630 | 935811 | 3.234107202 | 2 | 0.90 | 2 | Rock | 1.5 | 6 | 2 | Roads, Tracks, Paths | 2 | 70.80 | 3 | 6 | 1 | 2 |
| 3527 | 138893 | 935456 | 3.514559454 | 2 | 0.90 | 2 | Gravel | 1 | 4 | 1 | Roads, Tracks, Paths | 2 | 34.45 | 3 | 6 | 1 | 1 |
| 3528 | 138903 | 935456 | 3.34187505 | 2 | 0.60 | 2 | Gravel | 1 | 4 | 1 | Roads, Tracks, Paths | 2 | 33.87 | 3 | 6 | 1 | 1 |
| 3529 | 138927 | 935456 | 3.154552 | 2 | 0.60 | 2 | Gravel | 1 | 4 | 1 | Roads, Tracks, Paths | 2 | 42.43 | 3 | 6 | 1 | 1 |
| 3530 | 138937 | 935456 | 3.127252706 | 2 | 0.20 | 1 | Gravel | 1 | 2 | 1 | Roads, Tracks, Paths | 2 | 49.04 | 3 | 6 | 1 | 1 |
| 3531 | 138883 | 935466 | 3.511607491 | 2 | 0.80 | 2 | Gravel | 1 | 4 | 1 | Roads, Tracks, Paths | 2 | 25.56 | 3 | 6 | 1 | 1 |
| 3532 | 138893 | 935466 | 3.500360955 | 2 | 0.90 | 2 | Gravel | 1 | 4 | 1 | Roads, Tracks, Paths | 2 | 24.51 | 3 | 6 | 1 | 1 |
| 3533 | 138903 | 935466 | 3.43357618 | 2 | 0.80 | 2 | Gravel | 1 | 4 | 1 | Roads, Tracks, Paths | 2 | 23.90 | 3 | 6 | 1 | 1 |
| 3534 | 138927 | 935466 | 3.166220477 | 2 | 0.30 | 1 | Gravel | 1 | 2 | 1 | Roads, Tracks, Paths | 2 | 34.91 | 3 | 6 | 1 | 1 |
| 3535 | 138937 | 935466 | 3.166221575 | 2 | 0.30 | 1 | Gravel | 1 | 2 | 1 | Roads, Tracks, Paths | 2 | 42.71 | 3 | 6 | 1 | 1 |
| 3536 | 138947 | 935466 | 3.069883203 | 2 | 0.80 | 2 | Gravel | 1 | 4 | 1 | Roads, Tracks, Paths | 2 | 51.28 | 3 | 6 | 1 | 1 |
| 3537 | 138873 | 935476 | 3.507273597 | 2 | 0.90 | 2 | Gravel | 1 | 4 | 1 | Roads, Tracks, Paths | 2 | 16.67 | 3 | 6 | 1 | 1 |
| 3538 | 138883 | 935476 | 3.498488576 | 2 | 0.60 | 2 | Gravel | 1 | 4 | 1 | Roads, Tracks, Paths | 2 | 15.62 | 3 | 6 | 1 | 1 |
| 3539 | 138893 | 935476 | 3.516940832 | 2 | 0.80 | 2 | Gravel | 1 | 4 | 1 | Roads, Tracks, Paths | 2 | 14.57 | 3 | 6 | 1 | 1 |
| 3540 | 138903 | 935476 | 3.495726561 | 2 | 0.80 | 2 | Gravel | 1 | 4 | 1 | Roads, Tracks, Paths | 2 | 13.97 | 3 | 6 | 1 | 1 |
| 3541 | 138927 | 935476 | 3.166210886 | 2 | 0.70 | 2 | Gravel | 1 | 4 | 1 | Roads, Tracks, Paths | 2 | 28.94 | 3 | 6 | 1 | 1 |
| 3542 | 138937 | 935476 | 3.166218734 | 2 | 0.80 | 2 | Gravel | 1 | 4 | 1 | Roads, Tracks, Paths | 2 | 37.98 | 3 | 6 | 1 | 1 |
| 3543 | 138947 | 935476 | 2.993010413 | 2 | 0.50 | 1 | Gravel | 1 | 2 | 1 | Roads, Tracks, Paths | 2 | 47.41 | 3 | 6 | 1 | 1 |
| 3544 | 138957 | 935476 | 2.855824734 | 2 | 0.40 | 1 | Gravel | 1 | 2 | 1 | Roads, Tracks, Paths | 2 | 57.03 | 3 | 6 | 1 | 1 |
| 3545 | 138863 | 935486 | 3.500363348 | 2 | 0.80 | 2 | Gravel | 1 | 4 | 1 | Roads, Tracks, Paths | 2 | 7.78 | 4 | 8 | 2 | 2 |
| 3546 | 138873 | 935486 | 3.507644045 | 2 | 0.90 | 2 | Gravel | 1 | 4 | 1 | Roads, Tracks, Paths | 2 | 6.73 | 4 | 8 | 2 | 2 |
| 3547 | 138883 | 935486 | 3.516144618 | 2 | 1.20 | 2 | Gravel | 1 | 4 | 1 | Roads, Tracks, Paths | 2 | 5.68 | 4 | 8 | 2 | 2 |
| 3548 | 138893 | 935486 | 3.507275985 | 2 | 0.90 | 2 | Gravel | 1 | 4 | 1 | Roads, Tracks, Paths | 2 | 4.63 | 4 | 8 | 2 | 2 |
| 3549 | 138904 | 935484 | 3.504547642 | 2 | 0.40 | 1 | Gravel | 1 | 2 | 1 | Roads, Tracks, Paths | 2 | 6.09 | 4 | 8 | 2 | 2 |
| 3550 | 138927 | 935486 | 3.166222811 | 2 | 0.70 | 2 | Gravel | 1 | 4 | 1 | Roads, Tracks, Paths | 2 | 25.61 | 3 | 6 | 1 | 1 |
| 3551 | 138937 | 935486 | 3.166223704 | 2 | 0.70 | 2 | Gravel | 1 | 4 | 1 | Roads, Tracks, Paths | 2 | 35.51 | 3 | 6 | 1 | 1 |
| 3552 | 138947 | 935486 | 2.928680269 | 2 | 0.40 | 1 | Gravel | 1 | 2 | 1 | Roads, Tracks, Paths | 2 | 45.45 | 3 | 6 | 1 | 1 |
| 3553 | 138957 | 935486 | 2.876045422 | 2 | 0.20 | 1 | Gravel | 1 | 2 | 1 | Roads, Tracks, Paths | 2 | 55.39 | 3 | 6 | 1 | 1 |
| 3554 | 138967 | 935486 | 2.864014162 | 2 | 0.20 | 1 | Gravel | 1 | 2 | 1 | Roads, Tracks, Paths | 2 | 65.34 | 3 | 6 | 1 | 1 |
| 3555 | 138863 | 935496 | 3.516938653 | 2 | 0.80 | 2 | Gravel | 1 | 4 | 1 | Wind Farm Layout | 3 | 0.32 | 4 | 12 | 2 | 2 |
| 3556 | 138873 | 935496 | 3.511599048 | 2 | 1.60 | 3 | Gravel | 1 | 6 | 2 | Wind Farm Layout | 3 | 0.73 | 4 | 12 | 2 | 4 |

# 3242 - Stornoway Wind Farm - PSRA - Tabulated Peat Probe Data

| ID | X | Y | SLOPE | Slope Co-efficient | PEAT DEPTH | Peat Co-efficient | Gen Substrate | Substrate Co-eff. | Risk Rating Coefficient | Risk Rating Normalisation | Receptor | Receptor Co-eff. | Distance | Receptor Dist Co-eff. | Impact Rating | Impact Rating Normalisation | Hazard Ranking |
|---|---|---|---|---|---|---|---|---|---|---|---|---|---|---|---|---|---|
| 3557 | 138883 | 935496 | 3.500363348 | 2 | 1.50 | 2 | Gravel | 1 | 4 | 1 | Wind Farm Layout | 3 | 1.77 | 4 | 12 | 2 | 2 |
| 3558 | 138893 | 935496 | 3.507653705 | 2 | 1.20 | 2 | Gravel | 1 | 4 | 1 | Wind Farm Layout | 3 | 2.81 | 4 | 12 | 2 | 2 |
| 3559 | 138903 | 935496 | 3.505532852 | 2 | 1.20 | 2 | Gravel | 1 | 4 | 1 | Roads, Tracks, Paths | 2 | 1.42 | 4 | 8 | 2 | 2 |
| 3560 | 138927 | 935496 | 3.138291922 | 2 | 0.60 | 2 | Gravel | 1 | 4 | 1 | Roads, Tracks, Paths | 2 | 24.53 | 3 | 6 | 1 | 1 |
| 3561 | 138937 | 935496 | 3.128763265 | 2 | 0.80 | 2 | Gravel | 1 | 4 | 1 | Roads, Tracks, Paths | 2 | 34.47 | 3 | 6 | 1 | 1 |
| 3562 | 138947 | 935496 | 2.915426497 | 2 | 0.60 | 2 | Gravel | 1 | 4 | 1 | Roads, Tracks, Paths | 2 | 44.42 | 3 | 6 | 1 | 1 |
| 3563 | 138957 | 935496 | 2.857456141 | 2 | 0.30 | 1 | Gravel | 1 | 2 | 1 | Roads, Tracks, Paths | 2 | 54.36 | 3 | 6 | 1 | 1 |
| 3564 | 138967 | 935496 | 2.867971988 | 2 | 0.80 | 2 | Gravel | 1 | 4 | 1 | Roads, Tracks, Paths | 2 | 64.30 | 3 | 6 | 1 | 1 |
| 3565 | 138864 | 935516 | 1.852540785 | 1 | 2.00 | 3 | Gravel | 1 | 3 | 1 | Roads, Tracks, Paths | 2 | 7.86 | 4 | 8 | 2 | 2 |
| 3566 | 138874 | 935516 | 1.479518996 | 1 | 1.70 | 3 | Gravel | 1 | 3 | 1 | Roads, Tracks, Paths | 2 | 6.81 | 4 | 8 | 2 | 2 |
| 3567 | 138884 | 935516 | 2.17501142 | 2 | 1.70 | 3 | Gravel | 1 | 6 | 2 | Roads, Tracks, Paths | 2 | 5.76 | 4 | 8 | 2 | 4 |
| 3568 | 138894 | 935516 | 3.310967387 | 2 | 1.70 | 3 | Gravel | 1 | 6 | 2 | Roads, Tracks, Paths | 2 | 4.71 | 4 | 8 | 2 | 4 |
| 3569 | 138904 | 935516 | 3.506088385 | 2 | 1.90 | 3 | Gravel | 1 | 6 | 2 | Roads, Tracks, Paths | 2 | 0.14 | 4 | 8 | 2 | 4 |
| 3570 | 138926 | 935517 | 3.303110265 | 2 | 1.40 | 2 | Gravel | 1 | 4 | 1 | Roads, Tracks, Paths | 2 | 21.33 | 3 | 6 | 1 | 1 |
| 3571 | 138936 | 935517 | 3.077225285 | 2 | 0.90 | 2 | Gravel | 1 | 4 | 1 | Roads, Tracks, Paths | 2 | 31.27 | 3 | 6 | 1 | 1 |
| 3572 | 138946 | 935517 | 2.882049561 | 2 | 0.80 | 2 | Gravel | 1 | 4 | 1 | Roads, Tracks, Paths | 2 | 41.23 | 3 | 6 | 1 | 1 |
| 3573 | 138956 | 935517 | 2.871011439 | 2 | 0.80 | 2 | Gravel | 1 | 4 | 1 | Roads, Tracks, Paths | 2 | 51.20 | 3 | 6 | 1 | 1 |
| 3574 | 138966 | 935517 | 2.849584014 | 2 | 0.30 | 1 | Gravel | 1 | 2 | 1 | Roads, Tracks, Paths | 2 | 61.18 | 3 | 6 | 1 | 1 |
| 3575 | 138864 | 935526 | 2.363622042 | 2 | 2.10 | 3 | Gravel | 1 | 6 | 2 | Roads, Tracks, Paths | 2 | 2.08 | 4 | 8 | 2 | 4 |
| 3576 | 138874 | 935526 | 2.350991606 | 2 | 2.40 | 3 | Gravel | 1 | 6 | 2 | Roads, Tracks, Paths | 2 | 3.13 | 4 | 8 | 2 | 4 |
| 3577 | 138884 | 935526 | 2.11962185 | 2 | 1.70 | 3 | Gravel | 1 | 6 | 2 | Roads, Tracks, Paths | 2 | 4.18 | 4 | 8 | 2 | 4 |
| 3578 | 138894 | 935526 | 1.696481683 | 1 | 3.20 | 3 | Gravel | 1 | 3 | 1 | Roads, Tracks, Paths | 2 | 5.23 | 4 | 8 | 2 | 2 |
| 3579 | 138904 | 935526 | 1.560187602 | 1 | 3.40 | 3 | Gravel | 1 | 3 | 1 | Roads, Tracks, Paths | 2 | 6.28 | 4 | 8 | 2 | 2 |
| 3580 | 138926 | 935527 | 3.378996025 | 2 | 1.80 | 3 | Gravel | 1 | 6 | 2 | Roads, Tracks, Paths | 2 | 22.20 | 3 | 6 | 1 | 2 |
| 3581 | 138936 | 935527 | 3.005203315 | 2 | 1.60 | 3 | Gravel | 1 | 6 | 2 | Roads, Tracks, Paths | 2 | 31.86 | 3 | 6 | 1 | 2 |
| 3582 | 138946 | 935527 | 2.876103745 | 2 | 0.80 | 2 | Gravel | 1 | 4 | 1 | Roads, Tracks, Paths | 2 | 41.68 | 3 | 6 | 1 | 1 |
| 3583 | 138956 | 935527 | 3.032415548 | 2 | 0.30 | 1 | Gravel | 1 | 2 | 1 | Roads, Tracks, Paths | 2 | 51.56 | 3 | 6 | 1 | 1 |
| 3584 | 138966 | 935527 | 3.274973226 | 2 | 0.30 | 1 | Gravel | 1 | 2 | 1 | Roads, Tracks, Paths | 2 | 61.48 | 3 | 6 | 1 | 1 |
| 3585 | 138864 | 935536 | 2.378754816 | 2 | 2.00 | 3 | Gravel | 1 | 6 | 2 | Roads, Tracks, Paths | 2 | 12.02 | 3 | 6 | 1 | 2 |
| 3586 | 138874 | 935536 | 2.379897594 | 2 | 2.00 | 3 | Gravel | 1 | 6 | 2 | Roads, Tracks, Paths | 2 | 13.07 | 3 | 6 | 1 | 2 |
| 3587 | 138884 | 935536 | 2.369304185 | 2 | 1.80 | 3 | Rock | 1.5 | 9 | 2 | Roads, Tracks, Paths | 2 | 14.12 | 3 | 6 | 1 | 2 |
| 3588 | 138894 | 935536 | 2.369746807 | 2 | 2.80 | 3 | Gravel | 1 | 6 | 2 | Roads, Tracks, Paths | 2 | 15.17 | 3 | 6 | 1 | 2 |
| 3589 | 138904 | 935536 | 2.317488676 | 2 | 3.40 | 3 | Gravel | 1 | 6 | 2 | Roads, Tracks, Paths | 2 | 16.22 | 3 | 6 | 1 | 2 |
| 3590 | 138926 | 935537 | 1.577425611 | 1 | 3.10 | 3 | Gravel | 1 | 3 | 1 | Roads, Tracks, Paths | 2 | 27.02 | 3 | 6 | 1 | 1 |
| 3591 | 138936 | 935537 | 2.373105746 | 2 | 2.60 | 3 | Gravel | 1 | 6 | 2 | Roads, Tracks, Paths | 2 | 35.39 | 3 | 6 | 1 | 2 |
| 3592 | 138946 | 935537 | 3.354481992 | 2 | 0.80 | 2 | Gravel | 1 | 4 | 1 | Roads, Tracks, Paths | 2 | 44.43 | 3 | 6 | 1 | 1 |
| 3593 | 138956 | 935537 | 3.476538415 | 2 | 0.80 | 2 | Gravel | 1 | 4 | 1 | Roads, Tracks, Paths | 2 | 53.81 | 3 | 6 | 1 | 1 |
| 3594 | 138966 | 935537 | 3.492171453 | 2 | 0.60 | 2 | Gravel | 1 | 4 | 1 | Roads, Tracks, Paths | 2 | 63.38 | 3 | 6 | 1 | 1 |
| 3595 | 138874 | 935546 | 2.356047559 | 2 | 1.70 | 3 | Gravel | 1 | 6 | 2 | Roads, Tracks, Paths | 2 | 23.01 | 3 | 6 | 1 | 2 |
| 3596 | 138884 | 935546 | 2.3605033 | 2 | 2.50 | 3 | Gravel | 1 | 6 | 2 | Roads, Tracks, Paths | 2 | 24.06 | 3 | 6 | 1 | 2 |
| 3597 | 138894 | 935546 | 2.38292687 | 2 | 2.40 | 3 | Gravel | 1 | 6 | 2 | Roads, Tracks, Paths | 2 | 25.11 | 3 | 6 | 1 | 2 |
| 3598 | 138904 | 935546 | 2.369309075 | 2 | 2.70 | 3 | Gravel | 1 | 6 | 2 | Roads, Tracks, Paths | 2 | 26.16 | 3 | 6 | 1 | 2 |
| 3599 | 138926 | 935547 | 3.323753702 | 2 | 2.60 | 3 | Gravel | 1 | 6 | 2 | Roads, Tracks, Paths | 2 | 34.16 | 3 | 6 | 1 | 2 |
| 3600 | 138936 | 935547 | 2.239791712 | 2 | 3.30 | 3 | Gravel | 1 | 6 | 2 | Roads, Tracks, Paths | 2 | 41.10 | 3 | 6 | 1 | 2 |
| 3601 | 138946 | 935547 | 1.918621067 | 1 | 3.20 | 3 | Gravel | 1 | 3 | 1 | Roads, Tracks, Paths | 2 | 49.10 | 3 | 6 | 1 | 1 |
| 3602 | 138956 | 935547 | 2.929469688 | 2 | 0.80 | 2 | Gravel | 1 | 4 | 1 | Roads, Tracks, Paths | 2 | 57.73 | 3 | 6 | 1 | 1 |
| 3603 | 138884 | 935556 | 2.382181099 | 2 | 1.60 | 3 | Gravel | 1 | 6 | 2 | Roads, Tracks, Paths | 2 | 34.00 | 3 | 6 | 1 | 2 |
| 3604 | 138894 | 935556 | 2.370928947 | 2 | 2.30 | 3 | Gravel | 1 | 6 | 2 | Roads, Tracks, Paths | 2 | 35.05 | 3 | 6 | 1 | 2 |
| 3605 | 138904 | 935556 | 2.359540826 | 2 | 1.70 | 3 | Gravel | 1 | 6 | 2 | Roads, Tracks, Paths | 2 | 36.10 | 3 | 6 | 1 | 2 |
| 3606 | 138926 | 935557 | 4.685092855 | 4 | 1.30 | 2 | Gravel | 1 | 8 | 2 | Roads, Tracks, Paths | 2 | 42.47 | 3 | 6 | 1 | 2 |
| 3607 | 138936 | 935557 | 2.144029486 | 2 | 1.60 | 3 | Gravel | 1 | 6 | 2 | Roads, Tracks, Paths | 2 | 48.23 | 3 | 6 | 1 | 2 |
| 3608 | 138946 | 935557 | 1.638945945 | 1 | 4.20 | 3 | Not Proven | 2 | 6 | 2 | Roads, Tracks, Paths | 2 | 55.21 | 3 | 6 | 1 | 2 |
| 3609 | 138302 | 935142 | 4.20890559 | 4 | 0.60 | 2 | Gravel | 1 | 8 | 2 | Roads, Tracks, Paths | 2 | 31.60 | 3 | 6 | 1 | 2 |
| 3610 | 138312 | 935142 | 4.194357744 | 4 | 0.80 | 2 | Gravel | 1 | 8 | 2 | Roads, Tracks, Paths | 2 | 33.68 | 3 | 6 | 1 | 2 |
| 3611 | 138335 | 935142 | 4.310877241 | 4 | 0.40 | 1 | Gravel | 1 | 4 | 1 | Roads, Tracks, Paths | 2 | 40.65 | 3 | 6 | 1 | 1 |
| 3612 | 138345 | 935142 | 4.997361867 | 4 | 0.60 | 2 | Gravel | 1 | 8 | 2 | Water Feature Minor | 6 | 38.66 | 3 | 18 | 3 | 6 |
| 3613 | 138292 | 935152 | 3.93268364 | 2 | 0.60 | 2 | Gravel | 1 | 4 | 1 | Roads, Tracks, Paths | 2 | 19.74 | 3 | 6 | 1 | 1 |
| 3614 | 138302 | 935152 | 4.11141661 | 4 | 0.70 | 2 | Gravel | 1 | 8 | 2 | Roads, Tracks, Paths | 2 | 21.82 | 3 | 6 | 1 | 2 |
| 3615 | 138312 | 935152 | 4.093983782 | 4 | 0.80 | 2 | Gravel | 1 | 8 | 2 | Roads, Tracks, Paths | 2 | 23.90 | 3 | 6 | 1 | 2 |
| 3616 | 138335 | 935152 | 4.75101325 | 4 | 0.30 | 1 | Gravel | 1 | 4 | 1 | Roads, Tracks, Paths | 2 | 32.49 | 3 | 6 | 1 | 1 |
| 3617 | 138345 | 935152 | 5.453816812 | 4 | 0.20 | 1 | Rock | 1.5 | 6 | 2 | Water Feature Minor | 6 | 36.34 | 3 | 18 | 3 | 6 |
| 3618 | 138355 | 935152 | 4.686645587 | 4 | 0.90 | 2 | Gravel | 1 | 8 | 2 | Water Feature Minor | 6 | 26.42 | 3 | 18 | 3 | 6 |
| 3619 | 138282 | 935162 | 5.1044245 | 4 | 0.30 | 1 | Gravel | 1 | 4 | 1 | Roads, Tracks, Paths | 2 | 7.88 | 4 | 8 | 2 | 2 |
| 3620 | 138292 | 935162 | 3.446491025 | 2 | 0.50 | 1 | Gravel | 1 | 2 | 1 | Roads, Tracks, Paths | 2 | 9.96 | 4 | 8 | 2 | 2 |
| 3621 | 138312 | 935162 | 4.09328851 | 4 | 0.60 | 2 | Gravel | 1 | 8 | 2 | Roads, Tracks, Paths | 2 | 14.13 | 3 | 6 | 1 | 2 |
| 3622 | 138335 | 935162 | 5.231405798 | 4 | 0.40 | 1 | Gravel | 1 | 4 | 1 | Roads, Tracks, Paths | 2 | 25.66 | 3 | 6 | 1 | 1 |
| 3623 | 138345 | 935162 | 5.457837411 | 4 | 0.60 | 2 | Gravel | 1 | 8 | 2 | Roads, Tracks, Paths | 2 | 34.30 | 3 | 6 | 1 | 2 |
| 3624 | 138355 | 935162 | 5.229544258 | 4 | 0.80 | 2 | Gravel | 1 | 8 | 2 | Water Feature Minor | 6 | 26.91 | 3 | 18 | 3 | 6 |
| 3625 | 138365 | 935162 | 4.481145755 | 4 | 1.00 | 2 | Gravel | 1 | 8 | 2 | Water Feature Minor | 6 | 17.34 | 3 | 18 | 3 | 6 |
| 3626 | 138272 | 935172 | 4.926815324 | 4 | 0.30 | 1 | Gravel | 1 | 4 | 1 | Roads, Tracks, Paths | 2 | 3.98 | 4 | 8 | 2 | 2 |
| 3627 | 138282 | 935172 | 6.503863327 | 4 | 0.90 | 2 | Gravel | 1 | 8 | 2 | Roads, Tracks, Paths | 2 | 1.90 | 4 | 8 | 2 | 4 |
| 3628 | 138292 | 935172 | 4.65027517 | 4 | 0.40 | 1 | Gravel | 1 | 4 | 1 | Roads, Tracks, Paths | 2 | 0.19 | 4 | 8 | 2 | 2 |
| 3629 | 138302 | 935172 | 3.891657887 | 2 | 0.60 | 2 | Gravel | 1 | 4 | 1 | Roads, Tracks, Paths | 2 | 2.27 | 4 | 8 | 2 | 2 |
| 3630 | 138312 | 935172 | 4.105996089 | 4 | 0.60 | 2 | Gravel | 1 | 8 | 2 | Roads, Tracks, Paths | 2 | 4.35 | 4 | 8 | 2 | 4 |
| 3631 | 138335 | 935172 | 5.449566594 | 4 | 0.80 | 2 | Gravel | 1 | 8 | 2 | Roads, Tracks, Paths | 2 | 21.47 | 3 | 6 | 1 | 2 |
| 3632 | 138345 | 935172 | 5.45391477 | 4 | 0.80 | 2 | Gravel | 1 | 8 | 2 | Roads, Tracks, Paths | 2 | 31.28 | 3 | 6 | 1 | 2 |
| 3633 | 138355 | 935172 | 5.456430079 | 4 | 0.80 | 2 | Gravel | 1 | 8 | 2 | Water Feature Minor | 6 | 30.21 | 3 | 18 | 3 | 6 |
| 3634 | 138365 | 935172 | 4.807219213 | 4 | 0.90 | 2 | Gravel | 1 | 8 | 2 | Water Feature Minor | 6 | 20.88 | 3 | 18 | 3 | 6 |
| 3635 | 138375 | 935172 | 4.599948518 | 4 | 1.20 | 2 | Gravel | 1 | 8 | 2 | Water Feature Minor | 6 | 12.34 | 3 | 18 | 3 | 6 |
| 3636 | 138272 | 935182 | 5.064762959 | 4 | 0.20 | 1 | Rock | 1.5 | 6 | 2 | Wind Farm Layout | 3 | 13.75 | 3 | 9 | 2 | 4 |
| 3637 | 138282 | 935182 | 6.386495576 | 4 | 0.30 | 1 | Gravel | 1 | 4 | 1 | Roads, Tracks, Paths | 2 | 11.67 | 3 | 6 | 1 | 1 |
| 3638 | 138292 | 935182 | 6.435968876 | 4 | 0.60 | 2 | Gravel | 1 | 8 | 2 | Roads, Tracks, Paths | 2 | 9.59 | 4 | 8 | 2 | 4 |
| 3639 | 138302 | 935182 | 3.670541977 | 2 | 0.80 | 2 | Gravel | 1 | 4 | 1 | Roads, Tracks, Paths | 2 | 7.51 | 4 | 8 | 2 | 2 |
| 3640 | 138312 | 935182 | 4.070115601 | 4 | 1.00 | 2 | Gravel | 1 | 8 | 2 | Roads, Tracks, Paths | 2 | 0.92 | 4 | 8 | 2 | 4 |
| 3641 | 138335 | 935182 | 5.464724349 | 4 | 1.20 | 2 | Gravel | 1 | 8 | 2 | Roads, Tracks, Paths | 2 | 21.51 | 3 | 6 | 1 | 2 |
| 3642 | 138345 | 935182 | 5.457845272 | 4 | 0.90 | 2 | Gravel | 1 | 8 | 2 | Roads, Tracks, Paths | 2 | 31.32 | 3 | 6 | 1 | 2 |
| 3643 | 138355 | 935182 | 5.453905689 | 4 | 1.10 | 2 | Gravel | 1 | 8 | 2 | Water Feature Minor | 6 | 34.42 | 3 | 18 | 3 | 6 |
| 3644 | 138365 | 935182 | 5.374078985 | 4 | 1.20 | 2 | Gravel | 1 | 8 | 2 | Water Feature Minor | 6 | 26.39 | 3 | 18 | 3 | 6 |
| 3645 | 138375 | 935182 | 4.491570535 | 4 | 1.40 | 2 | Gravel | 1 | 8 | 2 | Water Feature Minor | 6 | 18.58 | 3 | 18 | 3 | 6 |
| 3646 | 138272 | 935202 | 4.97993499 | 4 | 1.00 | 2 | Gravel | 1 | 8 | 2 | Roads, Tracks, Paths | 2 | 3.06 | 4 | 8 | 2 | 4 |
| 3647 | 138282 | 935202 | 4.92603711 | 4 | 0.80 | 2 | Gravel | 1 | 8 | 2 | Roads, Tracks, Paths | 2 | 0.98 | 4 | 8 | 2 | 4 |
| 3648 | 138292 | 935202 | 6.847006933 | 4 | 0.30 | 1 | Gravel | 1 | 4 | 1 | Roads, Tracks, Paths | 2 | 1.10 | 4 | 8 | 2 | 2 |
| 3649 | 138302 | 935202 | 6.947992261 | 4 | 0.90 | 2 | Gravel | 1 | 8 | 2 | Wind Farm Layout | 3 | 0.69 | 4 | 12 | 2 | 4 |
| 3650 | 138312 | 935202 | 5.656673165 | 4 | 1.50 | 2 | Gravel | 1 | 8 | 2 | Roads, Tracks, Paths | 2 | 3.21 | 4 | 8 | 2 | 4 |
| 3651 | 138334 | 935202 | 5.443911852 | 4 | 1.10 | 2 | Gravel | 1 | 8 | 2 | Roads, Tracks, Paths | 2 | 24.35 | 3 | 6 | 1 | 2 |
| 3652 | 138344 | 935202 | 5.467843303 | 4 | 0.80 | 2 | Gravel | 1 | 8 | 2 | Roads, Tracks, Paths | 2 | 34.13 | 3 | 6 | 1 | 2 |
| 3653 | 138354 | 935202 | 5.46591539 | 4 | 1.00 | 2 | Gravel | 1 | 8 | 2 | Roads, Tracks, Paths | 2 | 43.90 | 3 | 6 | 1 | 2 |
| 3654 | 138364 | 935202 | 5.4397761 | 4 | 0.70 | 2 | Gravel | 1 | 8 | 2 | Water Feature Minor | 6 | 40.31 | 3 | 18 | 3 | 6 |
| 3655 | 138374 | 935202 | 5.449255082 | 4 | 0.20 | 1 | Rock | 1.5 | 6 | 2 | Water Feature Minor | 6 | 33.43 | 3 | 18 | 3 | 6 |
| 3656 | 138282 | 935212 | 5.066553593 | 4 | 1.30 | 2 | Gravel | 1 | 8 | 2 | Roads, Tracks, Paths | 2 | 10.76 | 3 | 6 | 1 | 2 |
| 3657 | 138292 | 935212 | 6.57629099 | 4 | 0.90 | 2 | Gravel | 1 | 8 | 2 | Roads, Tracks, Paths | 2 | 8.67 | 4 | 8 | 2 | 4 |
| 3658 | 138302 | 935212 | 7.118126469 | 4 | 1.20 | 2 | Gravel | 1 | 8 | 2 | Roads, Tracks, Paths | 2 | 6.59 | 4 | 8 | 2 | 4 |
| 3659 | 138312 | 935212 | 9.205466836 | 6 | 0.60 | 2 | Rock | 1.5 | 18 | 3 | Roads, Tracks, Paths | 2 | 6.93 | 4 | 8 | 2 | 6 |
| 3660 | 138334 | 935212 | 7.975548667 | 4 | 1.20 | 2 | Gravel | 1 | 8 | 2 | Roads, Tracks, Paths | 2 | 26.41 | 3 | 6 | 1 | 2 |
| 3661 | 138344 | 935212 | 6.183539913 | 4 | 1.00 | 2 | Gravel | 1 | 8 | 2 | Roads, Tracks, Paths | 2 | 36.19 | 3 | 6 | 1 | 2 |
| 3662 | 138354 | 935212 | 5.370947081 | 4 | 0.90 | 2 | Gravel | 1 | 8 | 2 | Roads, Tracks, Paths | 2 | 45.98 | 3 | 6 | 1 | 2 |
| 3663 | 138364 | 935212 | 5.471966272 | 4 | 0.70 | 2 | Gravel | 1 | 8 | 2 | Water Feature Minor | 6 | 47.51 | 3 | 18 | 3 | 6 |
| 3664 | 138374 | 935212 | 5.439788813 | 4 | 0.80 | 2 | Gravel | 1 | 8 | 2 | Water Feature Minor | 6 | 41.69 | 3 | 18 | 3 | 6 |
| 3665 | 138272 | 935222 | 4.171793678 | 4 | 0.80 | 2 | Gravel | 1 | 8 | 2 | Roads, Tracks, Paths | 2 | 22.61 | 3 | 6 | 1 | 2 |
| 3666 | 138282 | 935222 | 4.889279665 | 4 | 0.60 | 2 | Rock | 1.5 | 12 | 2 | Roads, Tracks, Paths | 2 | 20.53 | 3 | 6 | 1 | 2 |
| 3667 | 138292 | 935222 | 5.890906916 | 4 | 1.10 | 2 | Gravel | 1 | 8 | 2 | Roads, Tracks, Paths | 2 | 18.45 | 3 | 6 | 1 | 2 |
| 3668 | 138302 | 935222 | 8.365792442 | 6 | 1.50 | 2 | Gravel | 1 | 12 | 2 | Roads, Tracks, Paths | 2 | 16.37 | 3 | 6 | 1 | 2 |
| 3669 | 138312 | 935222 | 9.856629613 | 6 | 1.50 | 2 | Gravel | 1 | 12 | 2 | Roads, Tracks, Paths | 2 | 16.06 | 3 | 6 | 1 | 2 |
| 3670 | 138334 | 935222 | 9.854726253 | 6 | 1.10 | 2 | Gravel | 1 | 12 | 2 | Roads, Tracks, Paths | 2 | 30.12 | 3 | 6 | 1 | 2 |
| 3671 | 138344 | 935222 | 9.754562554 | 6 | 0.70 | 2 | Gravel | 1 | 12 | 2 | Roads, Tracks, Paths | 2 | 39.04 | 3 | 6 | 1 | 2 |
| 3672 | 138354 | 935222 | 9.096187533 | 6 | 0.70 | 2 | Gravel | 1 | 12 | 2 | Roads, Tracks, Paths | 2 | 48.37 | 3 | 6 | 1 | 2 |
| 3673 | 138364 | 935222 | 7.085733066 | 4 | 0.70 | 2 | Gravel | 1 | 8 | 2 | Water Feature Minor | 6 | 55.47 | 3 | 18 | 3 | 6 |
| 3674 | 138374 | 935222 | 5.639466414 | 4 | 1.10 | 2 | Gravel | 1 | 8 | 2 | Water Feature Minor | 6 | 47.32 | 3 | 18 | 3 | 6 |
| 3675 | 138282 | 935232 | 4.238067865 | 4 | 1.60 | 3 | Gravel | 1 | 12 | 2 | Roads, Tracks, Paths | 2 | 30.31 | 3 | 6 | 1 | 2 |
| 3676 | 138292 | 935232 | 4.719267345 | 4 | 1.10 | 2 | Gravel | 1 | 8 | 2 | Roads, Tracks, Paths | 2 | 28.23 | 3 | 6 | 1 | 2 |
| 3677 | 138302 | 935232 | 6.970148848 | 4 | 1.10 | 2 | Gravel | 1 | 8 | 2 | Roads, Tracks, Paths | 2 | 26.14 | 3 | 6 | 1 | 2 |
| 3678 | 138312 | 935232 | 7.313602299 | 4 | 1.60 | 3 | Gravel | 1 | 12 | 2 | Roads, Tracks, Paths | 2 | 25.84 | 3 | 6 | 1 | 2 |
| 3679 | 138334 | 935232 | 7.93368064 | 4 | 0.80 | 2 | Gravel | 1 | 8 | 2 | Roads, Tracks, Paths | 2 | 36.29 | 3 | 6 | 1 | 2 |
| 3680 | 138344 | 935232 | 8.2284908 | 6 | 0.70 | 2 | Gravel | 1 | 12 | 2 | Roads, Tracks, Paths | 2 | 43.97 | 3 | 6 | 1 | 2 |
| 3681 | 138354 | 935232 | 8.520421729 | 6 | 0.80 | 2 | Gravel | 1 | 12 | 2 | Roads, Tracks, Paths | 2 | 52.44 | 3 | 6 | 1 | 2 |
| 3682 | 138364 | 935232 | 8.726259918 | 6 | 0.60 | 2 | Gravel | 1 | 12 | 2 | Water Feature Minor | 6 | 61.15 | 3 | 18 | 3 | 6 |
| 3683 | 138292 | 935242 | 4.022898005 | 4 | 1.10 | 2 | Gravel | 1 | 8 | 2 | Roads, Tracks, Paths | 2 | 38.00 | 3 | 6 | 1 | 2 |

# 3242 - Stornoway Wind Farm - PSRA - Tabulated Peat Probe Data

| ID | X | Y | SLOPE | Slope Co-efficient | PEAT DEPTH | Peat Co-efficient | Gen Substrate | Substrate Co-eff. | Risk Rating Coefficient | Risk Rating Normalisation | Receptor | Receptor Co-eff. | Distance | Receptor Dist Co-eff. | Impact Rating | Impact Rating Normalisation | Hazard Ranking |
|---|---|---|---|---|---|---|---|---|---|---|---|---|---|---|---|---|---|
| 3684 | 138302 | 935242 | 3.582780432 | 2 | 0.90 | 2 | Gravel | 1 | 4 | 1 | Roads, Tracks, Paths | 2 | 35.96 | 3 | 6 | 1 | 1 |
| 3685 | 138312 | 935242 | 3.619149124 | 2 | 0.90 | 2 | Gravel | 1 | 4 | 1 | Roads, Tracks, Paths | 2 | 35.74 | 3 | 6 | 1 | 1 |
| 3686 | 138334 | 935242 | 3.656457315 | 2 | 1.00 | 2 | Gravel | 1 | 4 | 1 | Roads, Tracks, Paths | 2 | 43.90 | 3 | 6 | 1 | 1 |
| 3687 | 138344 | 935242 | 3.68316268 | 2 | 1.50 | 2 | Gravel | 1 | 4 | 1 | Roads, Tracks, Paths | 2 | 50.43 | 3 | 6 | 1 | 1 |
| 3688 | 138354 | 935242 | 3.710911417 | 2 | 1.80 | 3 | Gravel | 1 | 6 | 2 | Roads, Tracks, Paths | 2 | 57.96 | 3 | 6 | 1 | 2 |
| 3689 | 136745 | 935183 | 1.656289282 | 1 | 2.60 | 3 | Gravel | 1 | 3 | 1 | Wind Farm Layout | 3 | 25.34 | 3 | 9 | 2 | 2 |
| 3690 | 136731 | 935161 | 2.696843714 | 2 | 0.00 | 1 | Gravel | 1 | 2 | 1 | Wind Farm Layout | 3 | 0.28 | 4 | 12 | 2 | 2 |
| 3691 | 136717 | 935142 | 8.340980827 | 6 | 1.10 | 2 | Gravel | 1 | 12 | 2 | Wind Farm Layout | 3 | 21.74 | 3 | 9 | 2 | 4 |
| 3692 | 136828 | 935146 | 9.618032262 | 6 | 1.60 | 3 | Gravel | 1 | 18 | 3 | Wind Farm Layout | 3 | 23.19 | 3 | 9 | 2 | 6 |
| 3693 | 136815 | 935123 | 6.968847662 | 4 | 0.00 | 1 | Gravel | 1 | 4 | 1 | Wind Farm Layout | 3 | 3.16 | 4 | 12 | 2 | 2 |
| 3694 | 136802 | 935104 | 8.915617109 | 6 | 0.90 | 2 | Gravel | 1 | 12 | 2 | Wind Farm Layout | 3 | 26.29 | 3 | 9 | 2 | 4 |
| 3695 | 136902 | 935093 | 4.245999367 | 4 | 3.00 | 3 | Gravel | 1 | 12 | 2 | Wind Farm Layout | 3 | 24.29 | 3 | 9 | 2 | 4 |
| 3696 | 136892 | 935070 | 3.447400329 | 2 | 0.00 | 1 | Gravel | 1 | 2 | 1 | Wind Farm Layout | 3 | 0.00 | 4 | 12 | 2 | 2 |
| 3697 | 136878 | 935047 | 11.51037103 | 6 | 1.10 | 2 | Gravel | 1 | 12 | 2 | Wind Farm Layout | 3 | 25.72 | 3 | 9 | 2 | 4 |
| 3698 | 136972 | 935040 | 3.434929207 | 2 | 2.60 | 3 | Gravel | 1 | 6 | 2 | Wind Farm Layout | 3 | 31.40 | 3 | 9 | 2 | 4 |
| 3699 | 136956 | 935012 | 8.151572389 | 6 | 0.00 | 1 | Gravel | 1 | 6 | 2 | Wind Farm Layout | 3 | 0.00 | 4 | 12 | 2 | 4 |
| 3700 | 136946 | 934989 | 9.455155163 | 6 | 0.50 | 1 | Gravel | 1 | 6 | 2 | Wind Farm Layout | 3 | 23.94 | 3 | 9 | 2 | 4 |
| 3701 | 137047 | 934962 | 2.502856606 | 2 | 1.70 | 3 | Gravel | 1 | 6 | 2 | Wind Farm Layout | 3 | 23.06 | 3 | 9 | 2 | 4 |
| 3702 | 137036 | 934942 | 2.974797505 | 2 | 0.00 | 1 | Gravel | 1 | 2 | 1 | Wind Farm Layout | 3 | 0.22 | 4 | 12 | 2 | 2 |
| 3703 | 137026 | 934915 | 8.73155609 | 6 | 0.90 | 2 | Gravel | 1 | 12 | 2 | Wind Farm Layout | 3 | 27.48 | 3 | 9 | 2 | 4 |
| 3704 | 137128 | 934912 | 3.591013311 | 2 | 2.40 | 3 | Gravel | 1 | 6 | 2 | Wind Farm Layout | 3 | 11.60 | 3 | 9 | 2 | 4 |
| 3705 | 137118 | 934888 | 5.589952416 | 4 | 0.00 | 1 | Gravel | 1 | 4 | 1 | Wind Farm Layout | 3 | 0.80 | 4 | 12 | 2 | 2 |
| 3706 | 137107 | 934865 | 6.774628678 | 4 | 1.20 | 2 | Gravel | 1 | 8 | 2 | Wind Farm Layout | 3 | 24.52 | 3 | 9 | 2 | 4 |
| 3707 | 137235 | 934886 | 0.696997615 | 1 | 2.10 | 3 | Gravel | 1 | 3 | 1 | Wind Farm Layout | 3 | 26.59 | 3 | 9 | 2 | 2 |
| 3708 | 137250 | 934964 | 0.639209431 | 1 | 3.40 | 3 | Gravel | 1 | 3 | 1 | Wind Farm Layout | 3 | 0.00 | 4 | 12 | 2 | 2 |
| 3709 | 137268 | 934942 | 0.748519402 | 1 | 4.20 | 3 | Not Proven | 2 | 6 | 2 | Wind Farm Layout | 3 | 28.84 | 3 | 9 | 2 | 4 |
| 3710 | 137319 | 935044 | 0.991256906 | 1 | 1.60 | 3 | Gravel | 1 | 3 | 1 | Wind Farm Layout | 3 | 27.62 | 3 | 9 | 2 | 2 |
| 3711 | 137336 | 935021 | 1.301289184 | 1 | 1.70 | 3 | Gravel | 1 | 3 | 1 | Wind Farm Layout | 3 | 0.43 | 4 | 12 | 2 | 2 |
| 3712 | 137351 | 934998 | 3.23239228 | 2 | 2.40 | 3 | Gravel | 1 | 6 | 2 | Wind Farm Layout | 3 | 27.57 | 3 | 9 | 2 | 4 |
| 3713 | 137417 | 935076 | 2.049663632 | 2 | 0.80 | 2 | Gravel | 1 | 4 | 1 | Wind Farm Layout | 3 | 0.00 | 4 | 12 | 2 | 2 |
| 3714 | 137402 | 935100 | 2.175012644 | 2 | 0.90 | 2 | Rock | 1.5 | 6 | 2 | Wind Farm Layout | 3 | 28.43 | 3 | 9 | 2 | 4 |
| 3715 | 137435 | 935053 | 4.802727134 | 4 | 0.80 | 2 | Gravel | 1 | 8 | 2 | Wind Farm Layout | 3 | 29.17 | 3 | 9 | 2 | 4 |
| 3716 | 137488 | 935153 | 2.558313336 | 2 | 1.90 | 3 | Gravel | 1 | 6 | 2 | Wind Farm Layout | 3 | 25.22 | 3 | 9 | 2 | 4 |
| 3717 | 137502 | 935132 | 2.019248275 | 2 | 1.30 | 2 | Gravel | 1 | 4 | 1 | Wind Farm Layout | 3 | 0.66 | 4 | 12 | 2 | 2 |
| 3718 | 137515 | 935108 | 1.514614115 | 1 | 1.50 | 2 | Rock | 1.5 | 3 | 1 | Wind Farm Layout | 3 | 27.68 | 3 | 9 | 2 | 2 |
| 3719 | 137218 | 934861 | 8.460437827 | 6 | 0.50 | 1 | Gravel | 1 | 6 | 2 | Wind Farm Layout | 3 | 25.15 | 3 | 9 | 2 | 4 |
| 3720 | 137207 | 934838 | 8.425877214 | 6 | 0.00 | 1 | Gravel | 1 | 6 | 2 | Wind Farm Layout | 3 | 0.00 | 4 | 12 | 2 | 4 |
| 3721 | 137190 | 934819 | 7.226576427 | 4 | 0.60 | 2 | Gravel | 1 | 8 | 2 | Wind Farm Layout | 3 | 24.77 | 3 | 9 | 2 | 4 |
| 3722 | 137306 | 934824 | 8.073468806 | 6 | 1.00 | 2 | Gravel | 1 | 12 | 2 | Wind Farm Layout | 3 | 26.26 | 3 | 9 | 2 | 4 |
| 3723 | 137296 | 934799 | 8.423423068 | 6 | 0.00 | 1 | Gravel | 1 | 6 | 2 | Wind Farm Layout | 3 | 0.00 | 4 | 12 | 2 | 4 |
| 3724 | 137285 | 934773 | 12.54039028 | 6 | 0.50 | 1 | Rock | 1.5 | 9 | 2 | Wind Farm Layout | 3 | 28.25 | 3 | 9 | 2 | 4 |
| 3725 | 137398 | 934780 | 5.519787308 | 4 | 0.90 | 2 | Rock | 1.5 | 12 | 2 | Wind Farm Layout | 3 | 26.60 | 3 | 9 | 2 | 4 |
| 3726 | 137387 | 934756 | 8.574654277 | 6 | 0.00 | 1 | Gravel | 1 | 6 | 2 | Wind Farm Layout | 3 | 0.00 | 4 | 12 | 2 | 4 |
| 3727 | 137372 | 934737 | 9.295345887 | 6 | 0.30 | 1 | Gravel | 1 | 6 | 2 | Wind Farm Layout | 3 | 23.22 | 3 | 9 | 2 | 4 |
| 3728 | 137552 | 934523 | 6.792211998 | 4 | 0.00 | 1 | Gravel | 1 | 4 | 1 | Wind Farm Layout | 3 | 0.00 | 4 | 12 | 2 | 2 |
| 3729 | 137576 | 934530 | 6.459798448 | 4 | 1.60 | 3 | Gravel | 1 | 12 | 2 | Wind Farm Layout | 3 | 24.21 | 3 | 9 | 2 | 4 |
| 3730 | 137526 | 934515 | 6.272814956 | 4 | 1.60 | 3 | Gravel | 1 | 12 | 2 | Wind Farm Layout | 3 | 26.65 | 3 | 9 | 2 | 4 |
| 3731 | 137412 | 934562 | 5.280087636 | 4 | 0.10 | 1 | Rock | 1.5 | 6 | 2 | Wind Farm Layout | 3 | 25.68 | 3 | 9 | 2 | 4 |
| 3732 | 137399 | 934586 | 1.215660883 | 1 | 1.70 | 3 | Gravel | 1 | 3 | 1 | Wind Farm Layout | 3 | 0.04 | 4 | 12 | 2 | 2 |
| 3733 | 137393 | 934610 | 4.420087463 | 4 | 1.20 | 2 | Rock | 1.5 | 12 | 2 | Wind Farm Layout | 3 | 24.66 | 3 | 9 | 2 | 4 |
| 3734 | 137310 | 934543 | 2.555707454 | 2 | 3.40 | 3 | Gravel | 1 | 6 | 2 | Wind Farm Layout | 3 | 24.15 | 3 | 9 | 2 | 4 |
| 3735 | 137302 | 934565 | 9.509266907 | 6 | 0.60 | 2 | Rock | 1.5 | 18 | 3 | Wind Farm Layout | 3 | 0.16 | 4 | 12 | 2 | 6 |
| 3736 | 137293 | 934589 | 11.47339921 | 6 | 0.60 | 2 | Rock | 1.5 | 18 | 3 | Wind Farm Layout | 3 | 24.56 | 3 | 9 | 2 | 6 |
| 3737 | 136988 | 934550 | 6.675052012 | 4 | 0.50 | 1 | Rock | 1.5 | 6 | 2 | Wind Farm Layout | 3 | 0.00 | 4 | 12 | 2 | 4 |
| 3738 | 136986 | 934525 | 6.920538217 | 4 | 0.80 | 2 | Gravel | 1 | 8 | 2 | Wind Farm Layout | 3 | 25.24 | 3 | 9 | 2 | 4 |
| 3739 | 136992 | 934575 | 5.297549431 | 4 | 1.30 | 2 | Gravel | 1 | 8 | 2 | Wind Farm Layout | 3 | 24.61 | 3 | 9 | 2 | 4 |
| 3740 | 136893 | 934591 | 7.081538291 | 4 | 0.90 | 2 | Gravel | 1 | 8 | 2 | Wind Farm Layout | 3 | 26.39 | 3 | 9 | 2 | 4 |
| 3741 | 136889 | 934565 | 5.20029528 | 4 | 1.70 | 3 | Gravel | 1 | 12 | 2 | Wind Farm Layout | 3 | 0.01 | 4 | 12 | 2 | 4 |
| 3742 | 136885 | 934541 | 6.382173779 | 4 | 0.20 | 1 | Rock | 1.5 | 6 | 2 | Wind Farm Layout | 3 | 24.58 | 3 | 9 | 2 | 4 |
| 3743 | 136787 | 934553 | 8.43684766 | 6 | 0.60 | 2 | Gravel | 1 | 12 | 2 | Wind Farm Layout | 3 | 27.57 | 3 | 9 | 2 | 4 |
| 3744 | 136789 | 934580 | 10.39159478 | 6 | 0.20 | 1 | Rock | 1.5 | 9 | 2 | Wind Farm Layout | 3 | 0.32 | 4 | 12 | 2 | 4 |
| 3745 | 136795 | 934604 | 10.2752252 | 6 | 0.60 | 2 | Gravel | 1 | 12 | 2 | Wind Farm Layout | 3 | 24.22 | 3 | 9 | 2 | 4 |
| 3746 | 136697 | 934621 | 6.094742699 | 4 | 1.10 | 2 | Gravel | 1 | 8 | 2 | Wind Farm Layout | 3 | 26.20 | 3 | 9 | 2 | 4 |
| 3747 | 136692 | 934596 | 6.393873675 | 4 | 1.70 | 3 | Gravel | 1 | 12 | 2 | Wind Farm Layout | 3 | 0.21 | 4 | 12 | 2 | 4 |
| 3748 | 136688 | 934570 | 5.036661988 | 4 | 1.60 | 3 | Gravel | 1 | 12 | 2 | Wind Farm Layout | 3 | 25.78 | 3 | 9 | 2 | 4 |
| 3749 | 136586 | 934639 | 7.112091438 | 4 | 1.30 | 2 | Gravel | 1 | 8 | 2 | Wind Farm Layout | 3 | 27.40 | 3 | 9 | 2 | 4 |
| 3750 | 136583 | 934612 | 6.500220113 | 4 | 1.10 | 2 | Gravel | 1 | 8 | 2 | Wind Farm Layout | 3 | 0.00 | 4 | 12 | 2 | 4 |
| 3751 | 136579 | 934586 | 2.517272729 | 2 | 1.60 | 3 | Gravel | 1 | 6 | 2 | Wind Farm Layout | 3 | 26.31 | 3 | 9 | 2 | 4 |
| 3752 | 137469 | 934704 | 7.783750575 | 4 | 0.00 | 1 | Gravel | 1 | 4 | 1 | Wind Farm Layout | 3 | 0.00 | 4 | 12 | 2 | 2 |
| 3753 | 137492 | 934735 | 4.158680234 | 4 | 1.20 | 2 | Gravel | 1 | 8 | 2 | Wind Farm Layout | 3 | 14.84 | 3 | 9 | 2 | 4 |
| 3754 | 137450 | 934688 | 10.38149164 | 6 | 0.80 | 2 | Gravel | 1 | 12 | 2 | Wind Farm Layout | 3 | 23.82 | 3 | 9 | 2 | 4 |
| 3755 | 137553 | 934427 | 5.522805128 | 4 | 0.00 | 1 | Gravel | 1 | 4 | 1 | Wind Farm Layout | 3 | 0.00 | 4 | 12 | 2 | 2 |
| 3756 | 137576 | 934429 | 5.744829873 | 4 | 0.40 | 1 | Gravel | 1 | 4 | 1 | Wind Farm Layout | 3 | 22.79 | 3 | 9 | 2 | 2 |
| 3757 | 137528 | 934420 | 5.605119286 | 4 | 0.70 | 2 | Gravel | 1 | 8 | 2 | Wind Farm Layout | 3 | 24.34 | 3 | 9 | 2 | 4 |
| 3758 | 137550 | 934324 | 3.399890993 | 2 | 0.00 | 1 | Gravel | 1 | 2 | 1 | Wind Farm Layout | 3 | 0.47 | 4 | 12 | 2 | 2 |
| 3759 | 137576 | 934329 | 2.410843459 | 2 | 1.20 | 2 | Gravel | 1 | 4 | 1 | Wind Farm Layout | 3 | 26.05 | 3 | 9 | 2 | 2 |
| 3760 | 137525 | 934323 | 5.412196629 | 4 | 1.60 | 3 | Gravel | 1 | 12 | 2 | Wind Farm Layout | 3 | 25.00 | 3 | 9 | 2 | 4 |
| 3761 | 137731 | 934177 | 1.16078368 | 1 | 0.00 | 1 | Gravel | 1 | 1 | 1 | Wind Farm Layout | 3 | 0.00 | 4 | 12 | 2 | 2 |
| 3762 | 137730 | 934151 | 2.693489909 | 2 | 0.60 | 2 | Rock | 1.5 | 6 | 2 | Water Feature Minor | 6 | 24.83 | 3 | 18 | 3 | 6 |
| 3763 | 137738 | 934204 | 1.441523044 | 1 | 0.30 | 1 | Gravel | 1 | 1 | 1 | Water Feature Minor | 6 | 0.21 | 4 | 24 | 3 | 3 |
| 3764 | 137822 | 934136 | 2.811471215 | 2 | 1.30 | 2 | Gravel | 1 | 4 | 1 | Wind Farm Layout | 3 | 28.47 | 3 | 9 | 2 | 2 |
| 3765 | 137830 | 934163 | 1.791938334 | 1 | 0.00 | 1 | Gravel | 1 | 1 | 1 | Wind Farm Layout | 3 | 0.00 | 4 | 12 | 2 | 2 |
| 3766 | 137840 | 934188 | 1.631426145 | 1 | 1.00 | 2 | Gravel | 1 | 2 | 1 | Wind Farm Layout | 3 | 26.31 | 3 | 9 | 2 | 2 |
| 3767 | 138122 | 934089 | 7.587449266 | 4 | 0.80 | 2 | Gravel | 1 | 8 | 2 | Wind Farm Layout | 3 | 0.82 | 4 | 12 | 2 | 4 |
| 3768 | 138131 | 934112 | 7.050430872 | 4 | 0.20 | 1 | Gravel | 1 | 4 | 1 | Wind Farm Layout | 3 | 23.41 | 3 | 9 | 2 | 2 |
| 3769 | 138117 | 934067 | 8.696261631 | 6 | 0.70 | 2 | Gravel | 1 | 12 | 2 | Wind Farm Layout | 3 | 23.80 | 3 | 9 | 2 | 4 |
| 3770 | 138176 | 934232 | 0.187542545 | 1 | 3.10 | 3 | Gravel | 1 | 3 | 1 | Wind Farm Layout | 3 | 0.00 | 4 | 12 | 2 | 2 |
| 3771 | 138201 | 934230 | 0.292641062 | 1 | 2.90 | 3 | Gravel | 1 | 3 | 1 | Wind Farm Layout | 3 | 24.84 | 3 | 9 | 2 | 2 |
| 3772 | 138173 | 934735 | 3.383793237 | 2 | 0.60 | 2 | Gravel | 1 | 4 | 1 | Wind Farm Layout | 3 | 25.71 | 3 | 9 | 2 | 2 |
| 3773 | 138124 | 934723 | 2.117851522 | 2 | 0.20 | 1 | Gravel | 1 | 2 | 1 | Wind Farm Layout | 3 | 24.88 | 3 | 9 | 2 | 2 |
| 3774 | 138120 | 934824 | 0.955855745 | 1 | 2.60 | 3 | Gravel | 1 | 3 | 1 | Wind Farm Layout | 3 | 0.00 | 4 | 12 | 2 | 2 |
| 3775 | 138143 | 934829 | 0.94520913 | 1 | 2.50 | 3 | Rock | 1.5 | 4.5 | 1 | Water Feature Minor | 6 | 5.17 | 4 | 24 | 3 | 3 |
| 3776 | 138094 | 934815 | 2.241733249 | 2 | 2.40 | 3 | Gravel | 1 | 6 | 2 | Water Feature Minor | 6 | 16.83 | 3 | 18 | 3 | 6 |
| 3777 | 138096 | 934919 | 1.574514071 | 1 | 3.00 | 3 | Gravel | 1 | 3 | 1 | Wind Farm Layout | 3 | 0.00 | 4 | 12 | 2 | 2 |
| 3778 | 138112 | 934926 | 1.341808389 | 1 | 3.60 | 3 | Gravel | 1 | 3 | 1 | Wind Farm Layout | 3 | 16.88 | 3 | 9 | 2 | 2 |
| 3779 | 138071 | 934912 | 1.5671227 | 1 | 2.20 | 3 | Rock | 1.5 | 4.5 | 1 | Wind Farm Layout | 3 | 26.49 | 3 | 9 | 2 | 2 |
| 3780 | 138235 | 935459 | 2.663072608 | 2 | 1.30 | 2 | Rock | 1.5 | 6 | 2 | Wind Farm Layout | 3 | 0.00 | 4 | 12 | 2 | 4 |
| 3781 | 138248 | 935435 | 2.674381006 | 2 | 1.50 | 2 | Gravel | 1 | 4 | 1 | Wind Farm Layout | 3 | 28.05 | 3 | 9 | 2 | 2 |
| 3782 | 138216 | 935484 | 1.792009261 | 1 | 1.60 | 3 | Gravel | 1 | 3 | 1 | Wind Farm Layout | 3 | 30.99 | 3 | 9 | 2 | 2 |
| 3783 | 138085 | 935305 | 1.521011057 | 1 | 2.80 | 3 | Gravel | 1 | 3 | 1 | Wind Farm Layout | 3 | 32.72 | 3 | 9 | 2 | 2 |
| 3784 | 138116 | 935298 | 1.313681417 | 1 | 2.80 | 3 | Gravel | 1 | 3 | 1 | Wind Farm Layout | 3 | 0.59 | 4 | 12 | 2 | 2 |
| 3785 | 138142 | 935293 | 1.302323351 | 1 | 2.80 | 3 | Gravel | 1 | 3 | 1 | Wind Farm Layout | 3 | 24.81 | 3 | 9 | 2 | 2 |
| 3786 | 138106 | 935195 | 3.239817802 | 2 | 0.60 | 2 | Rock | 1.5 | 6 | 2 | Wind Farm Layout | 3 | 25.16 | 3 | 9 | 2 | 4 |
| 3787 | 138081 | 935200 | 3.234273114 | 2 | 0.80 | 2 | Gravel | 1 | 4 | 1 | Wind Farm Layout | 3 | 0.00 | 4 | 12 | 2 | 2 |
| 3788 | 138056 | 935203 | 3.234567802 | 2 | 1.40 | 2 | Rock | 1.5 | 6 | 2 | Wind Farm Layout | 3 | 24.37 | 3 | 9 | 2 | 4 |
| 3789 | 138406 | 935558 | 0.880540289 | 1 | 0.80 | 2 | Gravel | 1 | 2 | 1 | Wind Farm Layout | 3 | 25.93 | 3 | 9 | 2 | 2 |
| 3790 | 138423 | 935510 | 6.508133249 | 4 | 1.00 | 2 | Rock | 1.5 | 12 | 2 | Wind Farm Layout | 3 | 25.17 | 3 | 9 | 2 | 4 |
| 3791 | 138410 | 935532 | 1.870695943 | 1 | 0.80 | 2 | Gravel | 1 | 2 | 1 | Wind Farm Layout | 3 | 0.00 | 4 | 12 | 2 | 2 |
| 3792 | 138287 | 935602 | 0.245736935 | 1 | 0.80 | 2 | Gravel | 1 | 2 | 1 | Wind Farm Layout | 3 | 24.54 | 3 | 9 | 2 | 2 |
| 3793 | 138202 | 935663 | 0.103361846 | 1 | 2.00 | 3 | Gravel | 1 | 3 | 1 | Wind Farm Layout | 3 | 0.00 | 4 | 12 | 2 | 2 |
| 3794 | 138220 | 935679 | 0.108409182 | 1 | 1.70 | 3 | Gravel | 1 | 3 | 1 | Wind Farm Layout | 3 | 24.67 | 3 | 9 | 2 | 2 |
| 3795 | 138184 | 935650 | 0.105989786 | 1 | 2.00 | 3 | Rock | 1.5 | 4.5 | 1 | Wind Farm Layout | 3 | 21.77 | 3 | 9 | 2 | 2 |
| 3796 | 138784 | 935505 | 2.472760029 | 2 | 2.10 | 3 | Gravel | 1 | 6 | 2 | Wind Farm Layout | 3 | 0.00 | 4 | 12 | 2 | 4 |
| 3797 | 138787 | 935530 | 2.612501536 | 2 | 2.00 | 3 | Gravel | 1 | 6 | 2 | Wind Farm Layout | 3 | 25.47 | 3 | 9 | 2 | 4 |
| 3798 | 138621 | 933703 | 3.276993819 | 2 | 0.60 | 2 | Gravel | 1 | 4 | 1 | Wind Farm Layout | 3 | 0.00 | 4 | 12 | 2 | 2 |
| 3799 | 138620 | 933732 | 2.088058763 | 2 | 0.30 | 1 | Rock | 1.5 | 3 | 1 | Wind Farm Layout | 3 | 28.38 | 3 | 9 | 2 | 2 |
| 3800 | 138625 | 933679 | 6.418487933 | 4 | 0.30 | 1 | Gravel | 1 | 4 | 1 | Wind Farm Layout | 3 | 24.03 | 3 | 9 | 2 | 2 |
| 3801 | 138301 | 933056 | 2.036776548 | 2 | 0.30 | 1 | Gravel | 1 | 2 | 1 | Wind Farm Layout | 3 | 0.00 | 4 | 12 | 2 | 2 |
| 3802 | 138284 | 933069 | 0.696996567 | 1 | 1.70 | 3 | Gravel | 1 | 3 | 1 | Wind Farm Layout | 3 | 21.28 | 3 | 9 | 2 | 2 |
| 3803 | 138317 | 933040 | 2.358391812 | 2 | 2.50 | 3 | Rock | 1.5 | 9 | 2 | Wind Farm Layout | 3 | 21.64 | 3 | 9 | 2 | 4 |
| 3804 | 138121 | 933010 | 1.520711502 | 1 | 3.90 | 3 | Gravel | 1 | 3 | 1 | Wind Farm Layout | 3 | 0.00 | 4 | 12 | 2 | 2 |
| 3805 | 138147 | 933012 | 1.185765744 | 1 | 3.60 | 3 | Gravel | 1 | 3 | 1 | Roads, Tracks, Paths | 2 | 11.08 | 3 | 6 | 1 | 1 |
| 3806 | 138096 | 933011 | 2.385697369 | 2 | 3.90 | 3 | Gravel | 1 | 6 | 2 | Roads, Tracks, Paths | 2 | 24.52 | 3 | 6 | 1 | 2 |
| 3807 | 138234 | 932977 | 1.2009176 | 1 | 3.80 | 3 | Gravel | 1 | 3 | 1 | Wind Farm Layout | 3 | 0.00 | 4 | 12 | 2 | 2 |
| 3808 | 138216 | 932992 | 1.151984478 | 1 | 3.80 | 3 | Gravel | 1 | 3 | 1 | Wind Farm Layout | 3 | 23.79 | 3 | 9 | 2 | 2 |
| 3809 | 137729 | 932837 | 1.702799981 | 1 | 2.50 | 3 | Gravel | 1 | 3 | 1 | Wind Farm Layout | 3 | 0.00 | 4 | 12 | 2 | 2 |
| 3810 | 137726 | 932864 | 4.033088461 | 4 | 3.30 | 3 | Gravel | 1 | 12 | 2 | Wind Farm Layout | 3 | 27.16 | 3 | 9 | 2 | 4 |

# 3242 - Stornoway Wind Farm - PSRA - Tabulated Peat Probe Data

| ID | X | Y | SLOPE | Slope Co-efficient | PEAT DEPTH | Peat Co-efficient | Gen Substrate | Substrate Co-eff. | Risk Rating Coefficient | Risk Rating Normalisation | Receptor | Receptor Co-eff. | Distance | Receptor Dist Co-eff. | Impact Rating | Impact Rating Normalisation | Hazard Ranking |
|---|---|---|---|---|---|---|---|---|---|---|---|---|---|---|---|---|---|
| 3811 | 137733 | 932811 | 1.695789537 | 1 | 2.30 | 3 | Gravel | 1 | 3 | 1 | Wind Farm Layout | 3 | 26.84 | 3 | 9 | 2 | 2 |
| 3812 | 138500 | 933115 | 7.889170157 | 4 | 0.70 | 2 | Gravel | 1 | 8 | 2 | Wind Farm Layout | 3 | 0.00 | 4 | 12 | 2 | 4 |
| 3813 | 138509 | 933094 | 6.519304276 | 4 | 0.30 | 1 | Gravel | 1 | 4 | 1 | Wind Farm Layout | 3 | 22.16 | 3 | 9 | 2 | 2 |
| 3814 | 137345 | 932861 | 2.731521785 | 2 | 0.80 | 2 | Gravel | 1 | 4 | 1 | Wind Farm Layout | 3 | 2.70 | 4 | 12 | 2 | 2 |
| 3815 | 137356 | 932876 | 2.750466715 | 2 | 1.30 | 2 | Rock | 1.5 | 6 | 2 | Wind Farm Layout | 3 | 21.28 | 3 | 9 | 2 | 4 |
| 3816 | 137335 | 932831 | 2.685604095 | 2 | 3.10 | 3 | Gravel | 1 | 6 | 2 | Wind Farm Layout | 3 | 28.35 | 3 | 9 | 2 | 4 |
| 3817 | 137622 | 932825 | 1.7006765 | 1 | 2.90 | 3 | Gravel | 1 | 3 | 1 | Wind Farm Layout | 3 | 0.00 | 4 | 12 | 2 | 2 |
| 3818 | 137622 | 932854 | 4.341920212 | 4 | 2.50 | 3 | Gravel | 1 | 12 | 2 | Water Feature Minor | 6 | 21.27 | 3 | 18 | 3 | 6 |
| 3819 | 137625 | 932801 | 1.694100603 | 1 | 2.40 | 3 | Gravel | 1 | 3 | 1 | Wind Farm Layout | 3 | 24.35 | 3 | 9 | 2 | 2 |
| 3820 | 137078 | 932591 | 1.898047365 | 1 | 3.80 | 3 | Gravel | 1 | 3 | 1 | Wind Farm Layout | 3 | 0.00 | 4 | 12 | 2 | 2 |
| 3821 | 137058 | 932606 | 1.897628763 | 1 | 2.50 | 3 | Gravel | 1 | 3 | 1 | Wind Farm Layout | 3 | 25.01 | 3 | 9 | 2 | 2 |
| 3822 | 137100 | 932577 | 1.904138567 | 1 | 3.60 | 3 | Rock | 1.5 | 4.5 | 1 | Wind Farm Layout | 3 | 25.76 | 3 | 9 | 2 | 2 |
| 3823 | 137013 | 932515 | 1.90365271 | 1 | 2.00 | 3 | Gravel | 1 | 3 | 1 | Wind Farm Layout | 3 | 0.11 | 4 | 12 | 2 | 2 |
| 3824 | 137034 | 932501 | 1.924517497 | 1 | 2.30 | 3 | Gravel | 1 | 3 | 1 | Wind Farm Layout | 3 | 24.40 | 3 | 9 | 2 | 2 |
| 3825 | 136991 | 932530 | 1.895143789 | 1 | 2.90 | 3 | Gravel | 1 | 3 | 1 | Wind Farm Layout | 3 | 26.94 | 3 | 9 | 2 | 2 |
| 3826 | 136949 | 932439 | 1.01355852 | 1 | 3.40 | 3 | Gravel | 1 | 3 | 1 | Wind Farm Layout | 3 | 0.00 | 4 | 12 | 2 | 2 |
| 3827 | 136968 | 932426 | 1.002110876 | 1 | 2.50 | 3 | Gravel | 1 | 3 | 1 | Wind Farm Layout | 3 | 22.61 | 3 | 9 | 2 | 2 |
| 3828 | 136931 | 932455 | 1.0121595 | 1 | 2.30 | 3 | Rock | 1.5 | 4.5 | 1 | Wind Farm Layout | 3 | 24.26 | 3 | 9 | 2 | 2 |
| 3829 | 137132 | 932670 | 1.534071151 | 1 | 2.40 | 3 | Gravel | 1 | 3 | 1 | Wind Farm Layout | 3 | 3.10 | 4 | 12 | 2 | 2 |
| 3830 | 137157 | 932669 | 1.532890877 | 1 | 2.50 | 3 | Rock | 1.5 | 4.5 | 1 | Wind Farm Layout | 3 | 26.15 | 3 | 9 | 2 | 2 |
| 3831 | 137105 | 932686 | 1.774332092 | 1 | 2.30 | 3 | Rock | 1.5 | 4.5 | 1 | Wind Farm Layout | 3 | 27.88 | 3 | 9 | 2 | 2 |
| 3832 | 138745 | 931284 | 1.618143768 | 1 | 0.80 | 2 | Gravel | 1 | 2 | 1 | Wind Farm Layout | 3 | 0.00 | 4 | 12 | 2 | 2 |
| 3833 | 138741 | 931258 | 1.631394429 | 1 | 1.40 | 2 | Gravel | 1 | 2 | 1 | Wind Farm Layout | 3 | 25.93 | 3 | 9 | 2 | 2 |
| 3834 | 138843 | 931273 | 0.946866519 | 1 | 0.20 | 1 | Rock | 1.5 | 1.5 | 1 | Wind Farm Layout | 3 | 0.00 | 4 | 12 | 2 | 2 |
| 3835 | 138839 | 931244 | 0.721150439 | 1 | 0.40 | 1 | Gravel | 1 | 1 | 1 | Wind Farm Layout | 3 | 28.78 | 3 | 9 | 2 | 2 |
| 3836 | 138952 | 931251 | 6.524898681 | 4 | 0.80 | 2 | Gravel | 1 | 8 | 2 | Wind Farm Layout | 3 | 25.64 | 3 | 9 | 2 | 4 |
| 3837 | 137556 | 931316 | 2.434696872 | 2 | 0.30 | 1 | Gravel | 1 | 2 | 1 | Wind Farm Layout | 3 | 4.25 | 4 | 12 | 2 | 2 |
| 3838 | 137579 | 931300 | 5.152432659 | 4 | 0.50 | 1 | Gravel | 1 | 4 | 1 | Water Feature Minor | 6 | 2.63 | 4 | 24 | 3 | 3 |
| 3839 | 137539 | 931345 | 2.646297754 | 2 | 0.80 | 2 | Gravel | 1 | 4 | 1 | Water Feature Minor | 6 | 10.90 | 3 | 18 | 3 | 3 |
| 3840 | 137636 | 931393 | 8.088661985 | 6 | 0.30 | 1 | Gravel | 1 | 6 | 2 | Wind Farm Layout | 3 | 0.00 | 4 | 12 | 2 | 4 |
| 3841 | 137657 | 931366 | 6.407450846 | 4 | 0.40 | 1 | Rock | 1.5 | 6 | 2 | Wind Farm Layout | 3 | 33.80 | 3 | 9 | 2 | 4 |
| 3842 | 137614 | 931415 | 2.693956411 | 2 | 0.90 | 2 | Gravel | 1 | 4 | 1 | Wind Farm Layout | 3 | 31.91 | 3 | 9 | 2 | 2 |
| 3843 | 137709 | 931457 | 5.466256011 | 4 | 0.70 | 2 | Rock | 1.5 | 12 | 2 | Wind Farm Layout | 3 | 0.00 | 4 | 12 | 2 | 4 |
| 3844 | 137729 | 931442 | 6.471307141 | 4 | 0.70 | 2 | Gravel | 1 | 8 | 2 | Wind Farm Layout | 3 | 23.78 | 3 | 9 | 2 | 4 |
| 3845 | 137691 | 931477 | 5.379290615 | 4 | 1.80 | 3 | Gravel | 1 | 12 | 2 | Wind Farm Layout | 3 | 26.51 | 3 | 9 | 2 | 4 |
| 3846 | 137803 | 931513 | 3.727445136 | 2 | 1.50 | 2 | Gravel | 1 | 4 | 1 | Wind Farm Layout | 3 | 0.00 | 4 | 12 | 2 | 2 |
| 3847 | 137787 | 931535 | 3.843355585 | 2 | 1.70 | 3 | Gravel | 1 | 6 | 2 | Wind Farm Layout | 3 | 26.87 | 3 | 9 | 2 | 4 |
| 3848 | 137814 | 931487 | 11.08754671 | 6 | 0.80 | 2 | Gravel | 1 | 12 | 2 | Wind Farm Layout | 3 | 23.59 | 3 | 9 | 2 | 4 |
| 3849 | 137890 | 931530 | 4.774405669 | 4 | 0.90 | 2 | Rock | 1.5 | 12 | 2 | Wind Farm Layout | 3 | 0.00 | 4 | 12 | 2 | 4 |
| 3850 | 137889 | 931555 | 4.79566053 | 4 | 2.00 | 3 | Gravel | 1 | 12 | 2 | Wind Farm Layout | 3 | 24.44 | 3 | 9 | 2 | 4 |
| 3851 | 137898 | 931506 | 5.637532302 | 4 | 0.80 | 2 | Gravel | 1 | 8 | 2 | Wind Farm Layout | 3 | 24.29 | 3 | 9 | 2 | 4 |
| 3852 | 137250 | 931148 | 1.863769808 | 1 | 0.80 | 2 | Gravel | 1 | 2 | 1 | Wind Farm Layout | 3 | 0.00 | 4 | 12 | 2 | 2 |
| 3853 | 137256 | 931121 | 1.910524505 | 1 | 1.00 | 2 | Gravel | 1 | 2 | 1 | Wind Farm Layout | 3 | 27.37 | 3 | 9 | 2 | 2 |
| 3854 | 136608 | 931160 | 2.246275158 | 2 | 2.40 | 3 | Gravel | 1 | 6 | 2 | Wind Farm Layout | 3 | 0.00 | 4 | 12 | 2 | 4 |
| 3855 | 136627 | 931174 | 4.340291739 | 4 | 1.00 | 2 | Gravel | 1 | 8 | 2 | Wind Farm Layout | 3 | 23.20 | 3 | 9 | 2 | 4 |
| 3856 | 136588 | 931141 | 2.438503464 | 2 | 2.50 | 3 | Rock | 1.5 | 9 | 2 | Roads, Tracks, Paths | 2 | 23.58 | 3 | 6 | 1 | 2 |
| 3857 | 136532 | 931229 | 2.66402203 | 2 | 2.30 | 3 | Gravel | 1 | 6 | 2 | Wind Farm Layout | 3 | 0.00 | 4 | 12 | 2 | 4 |
| 3858 | 136549 | 931243 | 2.671165616 | 2 | 2.60 | 3 | Rock | 1.5 | 9 | 2 | Wind Farm Layout | 3 | 22.01 | 3 | 9 | 2 | 4 |
| 3859 | 136514 | 931213 | 2.658121388 | 2 | 2.30 | 3 | Gravel | 1 | 6 | 2 | Wind Farm Layout | 3 | 24.30 | 3 | 9 | 2 | 4 |
| 3860 | 135969 | 931171 | 3.088230653 | 2 | 0.90 | 2 | Gravel | 1 | 4 | 1 | Wind Farm Layout | 3 | 0.00 | 4 | 12 | 2 | 2 |
| 3861 | 135960 | 931191 | 2.395418057 | 2 | 1.00 | 2 | Gravel | 1 | 4 | 1 | Wind Farm Layout | 3 | 21.95 | 3 | 9 | 2 | 2 |
| 3862 | 135978 | 931149 | 3.092602867 | 2 | 0.80 | 2 | Gravel | 1 | 4 | 1 | Wind Farm Layout | 3 | 22.98 | 3 | 9 | 2 | 2 |
| 3863 | 135854 | 931136 | 3.644275615 | 2 | 1.20 | 2 | Gravel | 1 | 4 | 1 | Wind Farm Layout | 3 | 0.00 | 4 | 12 | 2 | 2 |
| 3864 | 135845 | 931162 | 1.062615633 | 1 | 1.20 | 2 | Gravel | 1 | 2 | 1 | Wind Farm Layout | 3 | 27.46 | 3 | 9 | 2 | 2 |
| 3865 | 135714 | 931082 | 1.993395441 | 1 | 0.90 | 2 | Gravel | 1 | 2 | 1 | Wind Farm Layout | 3 | 12.00 | 3 | 9 | 2 | 2 |
| 3866 | 135612 | 931043 | 2.320762479 | 2 | 1.20 | 2 | Gravel | 1 | 4 | 1 | Wind Farm Layout | 3 | 19.55 | 3 | 9 | 2 | 2 |
| 3867 | 135534 | 931029 | 2.323485205 | 2 | 1.40 | 2 | Gravel | 1 | 4 | 1 | Wind Farm Layout | 3 | 10.02 | 3 | 9 | 2 | 2 |
| 3868 | 134679 | 931495 | 1.808407365 | 1 | 1.10 | 2 | Gravel | 1 | 2 | 1 | Wind Farm Layout | 3 | 0.00 | 4 | 12 | 2 | 2 |
| 3869 | 134671 | 931518 | 1.894674129 | 1 | 1.70 | 3 | Gravel | 1 | 3 | 1 | Wind Farm Layout | 3 | 24.35 | 3 | 9 | 2 | 2 |
| 3870 | 134689 | 931470 | 1.256849404 | 1 | 1.00 | 2 | Gravel | 1 | 2 | 1 | Wind Farm Layout | 3 | 26.79 | 3 | 9 | 2 | 2 |
| 3871 | 134779 | 931520 | 1.078302116 | 1 | 1.80 | 3 | Gravel | 1 | 3 | 1 | Wind Farm Layout | 3 | 0.00 | 4 | 12 | 2 | 2 |
| 3872 | 134771 | 931544 | 2.153451548 | 2 | 1.80 | 3 | Gravel | 1 | 6 | 2 | Wind Farm Layout | 3 | 25.49 | 3 | 9 | 2 | 4 |
| 3873 | 134787 | 931493 | 1.711298295 | 1 | 1.60 | 3 | Gravel | 1 | 3 | 1 | Wind Farm Layout | 3 | 27.57 | 3 | 9 | 2 | 2 |
| 3874 | 135706 | 932033 | 1.281715507 | 1 | 1.50 | 2 | Gravel | 1 | 2 | 1 | Wind Farm Layout | 3 | 0.00 | 4 | 12 | 2 | 2 |
| 3875 | 135692 | 932054 | 1.211531169 | 1 | 1.50 | 2 | Gravel | 1 | 2 | 1 | Wind Farm Layout | 3 | 25.34 | 3 | 9 | 2 | 2 |
| 3876 | 135719 | 932009 | 1.375093802 | 1 | 1.50 | 2 | Gravel | 1 | 2 | 1 | Wind Farm Layout | 3 | 26.71 | 3 | 9 | 2 | 2 |
| 3877 | 135792 | 932070 | 4.142998148 | 4 | 0.90 | 2 | Gravel | 1 | 8 | 2 | Wind Farm Layout | 3 | 0.00 | 4 | 12 | 2 | 4 |
| 3878 | 135784 | 932097 | 6.760793508 | 4 | 1.20 | 2 | Rock | 1.5 | 12 | 2 | Wind Farm Layout | 3 | 27.55 | 3 | 9 | 2 | 4 |
| 3879 | 135893 | 932110 | 4.73125757 | 4 | 0.90 | 2 | Gravel | 1 | 8 | 2 | Wind Farm Layout | 3 | 3.35 | 4 | 12 | 2 | 4 |
| 3880 | 135876 | 932134 | 5.173366282 | 4 | 0.90 | 2 | Gravel | 1 | 8 | 2 | Wind Farm Layout | 3 | 24.80 | 3 | 9 | 2 | 4 |
| 3881 | 135904 | 932092 | 4.463142482 | 4 | 0.90 | 2 | Gravel | 1 | 8 | 2 | Wind Farm Layout | 3 | 24.98 | 3 | 9 | 2 | 4 |
| 3882 | 135617 | 931994 | 1.016167996 | 1 | 0.90 | 2 | Gravel | 1 | 2 | 1 | Wind Farm Layout | 3 | 0.00 | 4 | 12 | 2 | 2 |
| 3883 | 135628 | 931972 | 1.04310252 | 1 | 1.30 | 2 | Rock | 1.5 | 3 | 1 | Wind Farm Layout | 3 | 24.81 | 3 | 9 | 2 | 2 |
| 3884 | 138123 | 933379 | 6.614318059 | 4 | 0.00 | 1 | Not Proven | 2 | 8 | 2 | Water Feature Minor | 6 | 115.69 | 3 | 18 | 3 | 6 |
| 3885 | 139649 | 933295 | 2.48341384 | 2 | 0.00 | 1 | Not Proven | 2 | 4 | 1 | Wind Farm Layout | 3 | 46.01 | 3 | 9 | 2 | 2 |
| 3886 | 140289 | 933174 | 3.898143552 | 2 | 0.00 | 1 | Not Proven | 2 | 4 | 1 | Wind Farm Layout | 3 | 10.14 | 3 | 9 | 2 | 2 |
| 3887 | 138905 | 933749 | 2.628675795 | 2 | 0.00 | 1 | Not Proven | 2 | 4 | 1 | Wind Farm Layout | 3 | 1.60 | 4 | 12 | 2 | 2 |
| 3888 | 138779 | 933638 | 4.656877556 | 4 | 0.00 | 1 | Not Proven | 2 | 8 | 2 | Wind Farm Layout | 3 | 65.15 | 3 | 9 | 2 | 4 |
| 3889 | 139132 | 933477 | 3.664624023 | 2 | 0.00 | 1 | Not Proven | 2 | 4 | 1 | Wind Farm Layout | 3 | 18.10 | 3 | 9 | 2 | 2 |
| 3890 | 139188 | 933545 | 10.47317014 | 6 | 0.00 | 1 | Not Proven | 2 | 12 | 2 | Wind Farm Layout | 3 | 104.58 | 3 | 9 | 2 | 4 |
| 3891 | 139178 | 933604 | 7.32646197 | 4 | 0.00 | 1 | Not Proven | 2 | 8 | 2 | Wind Farm Layout | 3 | 142.28 | 3 | 9 | 2 | 4 |
| 3892 | 138938 | 933241 | 1.181018049 | 1 | 0.00 | 1 | Not Proven | 2 | 2 | 1 | Wind Farm Layout | 3 | 50.78 | 3 | 9 | 2 | 2 |
| 3893 | 139223 | 933561 | 4.532998678 | 4 | 0.00 | 1 | Not Proven | 2 | 8 | 2 | Wind Farm Layout | 3 | 135.39 | 3 | 9 | 2 | 4 |
| 3894 | 139243 | 933571 | 7.253401142 | 4 | 0.00 | 1 | Not Proven | 2 | 8 | 2 | Wind Farm Layout | 3 | 153.28 | 3 | 9 | 2 | 4 |
| 3895 | 139179 | 933474 | 3.922553979 | 2 | 0.00 | 1 | Not Proven | 2 | 4 | 1 | Wind Farm Layout | 3 | 37.98 | 3 | 9 | 2 | 2 |
| 3896 | 138884 | 933821 | 4.450414886 | 4 | 0.10 | 1 | Not Proven | 2 | 8 | 2 | Wind Farm Layout | 3 | 0.29 | 4 | 12 | 2 | 4 |
| 3897 | 139234 | 933456 | 4.965420417 | 4 | 0.10 | 1 | Not Proven | 2 | 8 | 2 | Wind Farm Layout | 3 | 38.45 | 3 | 9 | 2 | 4 |
| 3898 | 139160 | 933511 | 3.904355285 | 2 | 0.10 | 1 | Not Proven | 2 | 4 | 1 | Wind Farm Layout | 3 | 61.34 | 3 | 9 | 2 | 2 |
| 3899 | 139216 | 933579 | 5.838968501 | 4 | 0.10 | 1 | Not Proven | 2 | 8 | 2 | Wind Farm Layout | 3 | 147.82 | 3 | 9 | 2 | 4 |
| 3900 | 139189 | 933589 | 3.282213259 | 2 | 0.10 | 1 | Not Proven | 2 | 4 | 1 | Wind Farm Layout | 3 | 143.66 | 3 | 9 | 2 | 2 |
| 3901 | 138143 | 933403 | 6.406450975 | 4 | 0.10 | 1 | Not Proven | 2 | 8 | 2 | Water Feature Minor | 6 | 84.48 | 3 | 18 | 3 | 6 |
| 3902 | 139034 | 933569 | 12.98465608 | 6 | 0.10 | 1 | Not Proven | 2 | 12 | 2 | Wind Farm Layout | 3 | 1.25 | 4 | 12 | 2 | 4 |
| 3903 | 139191 | 933339 | 4.509851707 | 4 | 0.10 | 1 | Not Proven | 2 | 8 | 2 | Wind Farm Layout | 3 | 28.28 | 3 | 9 | 2 | 4 |
| 3904 | 139197 | 933396 | 5.519303084 | 4 | 0.10 | 1 | Not Proven | 2 | 8 | 2 | Wind Farm Layout | 3 | 26.88 | 3 | 9 | 2 | 4 |
| 3905 | 139220 | 933414 | 5.264337549 | 4 | 0.10 | 1 | Not Proven | 2 | 8 | 2 | Wind Farm Layout | 3 | 5.28 | 4 | 12 | 2 | 4 |
| 3906 | 139324 | 933497 | 1.854522665 | 1 | 0.10 | 1 | Not Proven | 2 | 2 | 1 | Wind Farm Layout | 3 | 93.94 | 3 | 9 | 2 | 2 |
| 3907 | 139224 | 933473 | 4.336174058 | 4 | 0.10 | 1 | Not Proven | 2 | 8 | 2 | Wind Farm Layout | 3 | 53.53 | 3 | 9 | 2 | 4 |
| 3908 | 139233 | 933544 | 4.618548657 | 4 | 0.10 | 1 | Not Proven | 2 | 8 | 2 | Wind Farm Layout | 3 | 125.00 | 3 | 9 | 2 | 4 |
| 3909 | 139279 | 933587 | 1.657637676 | 1 | 0.10 | 1 | Not Proven | 2 | 2 | 1 | Wind Farm Layout | 3 | 175.08 | 3 | 9 | 2 | 2 |
| 3910 | 139225 | 933606 | 1.932469233 | 1 | 0.10 | 1 | Not Proven | 2 | 2 | 1 | Wind Farm Layout | 3 | 175.81 | 3 | 9 | 2 | 2 |
| 3911 | 139160 | 933598 | 6.223882241 | 4 | 0.10 | 1 | Not Proven | 2 | 8 | 2 | Wind Farm Layout | 3 | 123.74 | 3 | 9 | 2 | 4 |
| 3912 | 138152 | 933407 | 6.578628052 | 4 | 0.10 | 1 | Not Proven | 2 | 8 | 2 | Water Feature Minor | 6 | 75.98 | 3 | 18 | 3 | 6 |
| 3913 | 138479 | 933150 | 3.413191907 | 2 | 0.10 | 1 | Not Proven | 2 | 4 | 1 | Wind Farm Layout | 3 | 39.44 | 3 | 9 | 2 | 2 |
| 3914 | 140290 | 933187 | 16.7955034 7 | 8 | 0.10 | 1 | Not Proven | 2 | 16 | 3 | Wind Farm Layout | 3 | 2.88 | 4 | 12 | 2 | 6 |
| 3915 | 140244 | 933211 | 3.01891006 | 2 | 0.10 | 1 | Not Proven | 2 | 4 | 1 | Wind Farm Layout | 3 | 17.48 | 3 | 9 | 2 | 2 |
| 3916 | 138896 | 933850 | 2.031884573 | 2 | 0.10 | 1 | Not Proven | 2 | 4 | 1 | Wind Farm Layout | 3 | 16.75 | 3 | 9 | 2 | 2 |
| 3917 | 139233 | 933352 | 5.755100399 | 4 | 0.10 | 1 | Not Proven | 2 | 8 | 2 | Wind Farm Layout | 3 | 14.66 | 3 | 9 | 2 | 4 |
| 3918 | 139193 | 933356 | 5.357330554 | 4 | 0.10 | 1 | Not Proven | 2 | 8 | 2 | Wind Farm Layout | 3 | 39.56 | 3 | 9 | 2 | 4 |
| 3919 | 139261 | 933578 | 1.689262085 | 1 | 0.10 | 1 | Not Proven | 2 | 2 | 1 | Wind Farm Layout | 3 | 163.20 | 3 | 9 | 2 | 2 |
| 3920 | 139169 | 933681 | 8.117159522 | 6 | 0.10 | 1 | Not Proven | 2 | 12 | 2 | Wind Farm Layout | 3 | 123.18 | 3 | 9 | 2 | 4 |
| 3921 | 139215 | 933624 | 7.763317613 | 4 | 0.10 | 1 | Not Proven | 2 | 8 | 2 | Wind Farm Layout | 3 | 184.31 | 3 | 9 | 2 | 4 |
| 3922 | 138115 | 933352 | 6.085189369 | 4 | 0.10 | 1 | Not Proven | 2 | 8 | 2 | Water Feature Minor | 6 | 140.55 | 3 | 18 | 3 | 6 |
| 3923 | 139288 | 933569 | 5.895467995 | 4 | 0.10 | 1 | Not Proven | 2 | 8 | 2 | Wind Farm Layout | 3 | 158.87 | 3 | 9 | 2 | 4 |
| 3924 | 138600 | 933184 | 5.62397978 | 4 | 0.20 | 1 | Not Proven | 2 | 8 | 2 | Wind Farm Layout | 3 | 37.26 | 3 | 9 | 2 | 4 |
| 3925 | 140143 | 933211 | 3.231617733 | 2 | 0.20 | 1 | Not Proven | 2 | 4 | 1 | Wind Farm Layout | 3 | 2.05 | 4 | 12 | 2 | 2 |
| 3926 | 138818 | 933733 | 6.945912165 | 4 | 0.20 | 1 | Not Proven | 2 | 8 | 2 | Wind Farm Layout | 3 | 34.03 | 3 | 9 | 2 | 4 |
| 3927 | 138791 | 933691 | 3.940285769 | 2 | 0.20 | 1 | Not Proven | 2 | 4 | 1 | Wind Farm Layout | 3 | 11.07 | 3 | 9 | 2 | 2 |
| 3928 | 138770 | 933662 | 3.946853989 | 2 | 0.20 | 1 | Not Proven | 2 | 4 | 1 | Wind Farm Layout | 3 | 42.51 | 3 | 9 | 2 | 2 |
| 3929 | 140266 | 933192 | 14.79190595 | 6 | 0.20 | 1 | Not Proven | 2 | 12 | 2 | Wind Farm Layout | 3 | 3.65 | 4 | 12 | 2 | 4 |
| 3930 | 140241 | 933197 | 4.393578962 | 4 | 0.20 | 1 | Not Proven | 2 | 8 | 2 | Wind Farm Layout | 3 | 3.16 | 4 | 12 | 2 | 4 |
| 3931 | 140166 | 933195 | 3.262438274 | 2 | 0.20 | 1 | Not Proven | 2 | 4 | 1 | Wind Farm Layout | 3 | 10.54 | 3 | 9 | 2 | 2 |
| 3932 | 140115 | 933200 | 2.89347864 | 2 | 0.20 | 1 | Not Proven | 2 | 4 | 1 | Wind Farm Layout | 3 | 12.79 | 3 | 9 | 2 | 2 |
| 3933 | 139079 | 933452 | 3.450817952 | 2 | 0.20 | 1 | Not Proven | 2 | 4 | 1 | Wind Farm Layout | 3 | 29.23 | 3 | 9 | 2 | 2 |
| 3934 | 139031 | 933598 | 11.81554968 | 6 | 0.20 | 1 | Not Proven | 2 | 12 | 2 | Wind Farm Layout | 3 | 16.20 | 3 | 9 | 2 | 4 |
| 3935 | 138913 | 933726 | 1.646665101 | 1 | 0.20 | 1 | Not Proven | 2 | 2 | 1 | Wind Farm Layout | 3 | 1.03 | 4 | 12 | 2 | 2 |
| 3936 | 138889 | 933745 | 2.400274742 | 2 | 0.20 | 1 | Not Proven | 2 | 4 | 1 | Wind Farm Layout | 3 | 14.83 | 3 | 9 | 2 | 2 |
| 3937 | 138881 | 933847 | 2.075312709 | 2 | 0.20 | 1 | Not Proven | 2 | 4 | 1 | Wind Farm Layout | 3 | 1.47 | 4 | 12 | 2 | 2 |

# 3242 - Stornoway Wind Farm - PSRA - Tabulated Peat Probe Data

| ID | X | Y | SLOPE | Slope Co-efficient | PEAT DEPTH | Peat Co-efficient | Gen Substrate | Substrate Co-eff. | Risk Rating Coefficient | Risk Rating Normalisation | Receptor | Receptor Co-eff. | Distance | Receptor Dist Co-eff. | Impact Rating | Impact Rating Normalisation | Hazard Ranking |
|---|---|---|---|---|---|---|---|---|---|---|---|---|---|---|---|---|---|
| 3938 | 138877 | 933871 | 1.595432645 | 1 | 0.20 | 1 | Not Proven | 2 | 2 | 1 | Wind Farm Layout | 3 | 1.87 | 4 | 12 | 2 | 2 |
| 3939 | 138874 | 933726 | 4.23059665 | 4 | 0.20 | 1 | Not Proven | 2 | 8 | 2 | Wind Farm Layout | 3 | 34.27 | 3 | 9 | 2 | 4 |
| 3940 | 138813 | 933689 | 3.806268374 | 2 | 0.20 | 1 | Not Proven | 2 | 4 | 1 | Wind Farm Layout | 3 | 10.24 | 3 | 9 | 2 | 2 |
| 3941 | 139188 | 933502 | 4.080656766 | 4 | 0.20 | 1 | Not Proven | 2 | 8 | 2 | Wind Farm Layout | 3 | 66.86 | 3 | 9 | 2 | 4 |
| 3942 | 139206 | 933510 | 5.788408626 | 4 | 0.20 | 1 | Not Proven | 2 | 8 | 2 | Wind Farm Layout | 3 | 82.50 | 3 | 9 | 2 | 4 |
| 3943 | 139261 | 933622 | 5.743946321 | 4 | 0.20 | 1 | Not Proven | 2 | 8 | 2 | Wind Farm Layout | 3 | 206.55 | 3 | 9 | 2 | 4 |
| 3944 | 139198 | 933614 | 7.478822066 | 4 | 0.20 | 1 | Not Proven | 2 | 8 | 2 | Wind Farm Layout | 3 | 164.61 | 3 | 9 | 2 | 4 |
| 3945 | 138898 | 933708 | 1.943530503 | 1 | 0.20 | 1 | Not Proven | 2 | 2 | 1 | Wind Farm Layout | 3 | 19.50 | 3 | 9 | 2 | 2 |
| 3946 | 138526 | 933190 | 1.692075527 | 1 | 0.20 | 1 | Not Proven | 2 | 2 | 1 | Wind Farm Layout | 3 | 65.54 | 3 | 9 | 2 | 2 |
| 3947 | 140217 | 933201 | 3.277229949 | 2 | 0.20 | 1 | Not Proven | 2 | 4 | 1 | Wind Farm Layout | 3 | 2.62 | 4 | 12 | 2 | 2 |
| 3948 | 138912 | 933777 | 2.500221352 | 2 | 0.20 | 1 | Not Proven | 2 | 4 | 1 | Wind Farm Layout | 3 | 16.66 | 3 | 9 | 2 | 2 |
| 3949 | 138892 | 933874 | 2.281597132 | 2 | 0.20 | 1 | Not Proven | 2 | 4 | 1 | Roads, Tracks, Paths | 2 | 11.43 | 3 | 6 | 1 | 1 |
| 3950 | 138832 | 933685 | 3.838329518 | 2 | 0.20 | 1 | Not Proven | 2 | 4 | 1 | Wind Farm Layout | 3 | 11.76 | 3 | 9 | 2 | 2 |
| 3951 | 138772 | 933685 | 3.435337615 | 2 | 0.20 | 1 | Not Proven | 2 | 4 | 1 | Wind Farm Layout | 3 | 19.46 | 3 | 9 | 2 | 2 |
| 3952 | 138088 | 933359 | 1.258377476 | 1 | 0.20 | 1 | Not Proven | 2 | 2 | 1 | Water Feature Minor | 6 | 134.67 | 3 | 18 | 3 | 3 |
| 3953 | 140269 | 933207 | 5.450541626 | 4 | 0.20 | 1 | Not Proven | 2 | 8 | 2 | Wind Farm Layout | 3 | 18.93 | 3 | 9 | 2 | 4 |
| 3954 | 138873 | 933710 | 2.643888425 | 2 | 0.20 | 1 | Not Proven | 2 | 4 | 1 | Wind Farm Layout | 3 | 18.28 | 3 | 9 | 2 | 2 |
| 3955 | 138808 | 933731 | 6.444753201 | 4 | 0.20 | 1 | Not Proven | 2 | 8 | 2 | Wind Farm Layout | 3 | 30.76 | 3 | 9 | 2 | 4 |
| 3956 | 138511 | 933173 | 3.415499987 | 2 | 0.20 | 1 | Not Proven | 2 | 4 | 1 | Wind Farm Layout | 3 | 53.93 | 3 | 9 | 2 | 2 |
| 3957 | 138650 | 933169 | 4.768460555 | 4 | 0.20 | 1 | Not Proven | 2 | 8 | 2 | Wind Farm Layout | 3 | 7.74 | 4 | 12 | 2 | 4 |
| 3958 | 140091 | 933204 | 1.216915354 | 1 | 0.30 | 1 | Not Proven | 2 | 2 | 1 | Wind Farm Layout | 3 | 12.60 | 3 | 9 | 2 | 2 |
| 3959 | 139210 | 933336 | 4.490141624 | 4 | 0.30 | 1 | Not Proven | 2 | 8 | 2 | Wind Farm Layout | 3 | 13.36 | 3 | 9 | 2 | 4 |
| 3960 | 139222 | 933433 | 5.767624157 | 4 | 0.30 | 1 | Not Proven | 2 | 8 | 2 | Wind Farm Layout | 3 | 13.78 | 3 | 9 | 2 | 4 |
| 3961 | 138968 | 933053 | 1.030614864 | 1 | 0.30 | 1 | Not Proven | 2 | 2 | 1 | Water Feature Minor | 6 | 65.84 | 3 | 18 | 3 | 3 |
| 3962 | 139239 | 933412 | 13.44313538 | 6 | 0.30 | 1 | Not Proven | 2 | 12 | 2 | Wind Farm Layout | 3 | 4.06 | 4 | 12 | 2 | 4 |
| 3963 | 138129 | 933348 | 2.825006847 | 2 | 0.30 | 1 | Not Proven | 2 | 4 | 1 | Water Feature Minor | 6 | 126.89 | 3 | 18 | 3 | 3 |
| 3964 | 138492 | 933178 | 3.332666213 | 2 | 0.30 | 1 | Not Proven | 2 | 4 | 1 | Wind Farm Layout | 3 | 64.10 | 3 | 9 | 2 | 2 |
| 3965 | 138741 | 933683 | 3.480507116 | 2 | 0.30 | 1 | Not Proven | 2 | 4 | 1 | Wind Farm Layout | 3 | 25.42 | 3 | 9 | 2 | 2 |
| 3966 | 140145 | 933227 | 1.570233166 | 1 | 0.30 | 1 | Not Proven | 2 | 2 | 1 | Wind Farm Layout | 3 | 18.17 | 3 | 9 | 2 | 2 |
| 3967 | 140167 | 933209 | 3.231624326 | 2 | 0.30 | 1 | Not Proven | 2 | 4 | 1 | Wind Farm Layout | 3 | 3.46 | 4 | 12 | 2 | 2 |
| 3968 | 138905 | 933801 | 7.326616264 | 4 | 0.30 | 1 | Not Proven | 2 | 8 | 2 | Wind Farm Layout | 3 | 16.10 | 3 | 9 | 2 | 4 |
| 3969 | 138833 | 933723 | 3.739370456 | 2 | 0.30 | 1 | Not Proven | 2 | 4 | 1 | Wind Farm Layout | 3 | 26.03 | 3 | 9 | 2 | 2 |
| 3970 | 138332 | 933410 | 6.32514106 | 4 | 0.30 | 1 | Not Proven | 2 | 8 | 2 | Water Feature Minor | 6 | 129.13 | 3 | 18 | 3 | 6 |
| 3971 | 138870 | 933820 | 2.404042328 | 2 | 0.30 | 1 | Not Proven | 2 | 4 | 1 | Wind Farm Layout | 3 | 14.24 | 3 | 9 | 2 | 2 |
| 3972 | 138956 | 933205 | 1.202850725 | 1 | 0.30 | 1 | Not Proven | 2 | 2 | 1 | Wind Farm Layout | 3 | 12.73 | 3 | 9 | 2 | 2 |
| 3973 | 138918 | 933753 | 2.247582375 | 2 | 0.30 | 1 | Not Proven | 2 | 4 | 1 | Wind Farm Layout | 3 | 15.21 | 3 | 9 | 2 | 2 |
| 3974 | 139106 | 933486 | 3.659703078 | 2 | 0.30 | 1 | Not Proven | 2 | 4 | 1 | Wind Farm Layout | 3 | 13.54 | 3 | 9 | 2 | 2 |
| 3975 | 139206 | 933597 | 2.061237746 | 2 | 0.30 | 1 | Not Proven | 2 | 4 | 1 | Wind Farm Layout | 3 | 158.82 | 3 | 9 | 2 | 2 |
| 3976 | 138502 | 933176 | 3.415515862 | 2 | 0.40 | 1 | Not Proven | 2 | 4 | 1 | Wind Farm Layout | 3 | 59.53 | 3 | 9 | 2 | 2 |
| 3977 | 139122 | 933494 | 3.750839945 | 2 | 0.40 | 1 | Not Proven | 2 | 4 | 1 | Wind Farm Layout | 3 | 28.23 | 3 | 9 | 2 | 2 |
| 3978 | 139251 | 933595 | 1.734269715 | 1 | 0.40 | 1 | Not Proven | 2 | 2 | 1 | Wind Farm Layout | 3 | 178.27 | 3 | 9 | 2 | 2 |
| 3979 | 140120 | 933230 | 1.264142213 | 1 | 0.40 | 1 | Not Proven | 2 | 2 | 1 | Wind Farm Layout | 3 | 17.59 | 3 | 9 | 2 | 2 |
| 3980 | 139069 | 933475 | 3.43510907 | 2 | 0.40 | 1 | Not Proven | 2 | 4 | 1 | Wind Farm Layout | 3 | 17.22 | 3 | 9 | 2 | 2 |
| 3981 | 139060 | 933525 | 7.898323339 | 4 | 0.40 | 1 | Not Proven | 2 | 8 | 2 | Wind Farm Layout | 3 | 0.77 | 4 | 12 | 2 | 4 |
| 3982 | 138899 | 933824 | 6.179126656 | 4 | 0.40 | 1 | Not Proven | 2 | 8 | 2 | Wind Farm Layout | 3 | 15.00 | 3 | 9 | 2 | 4 |
| 3983 | 138810 | 933667 | 3.925231703 | 2 | 0.40 | 1 | Not Proven | 2 | 4 | 1 | Wind Farm Layout | 3 | 32.43 | 3 | 9 | 2 | 2 |
| 3984 | 139197 | 933483 | 4.788205509 | 4 | 0.40 | 1 | Not Proven | 2 | 8 | 2 | Wind Farm Layout | 3 | 54.49 | 3 | 9 | 2 | 4 |
| 3985 | 138978 | 933226 | 1.199449232 | 1 | 0.40 | 1 | Not Proven | 2 | 2 | 1 | Wind Farm Layout | 3 | 31.00 | 3 | 9 | 2 | 2 |
| 3986 | 140262 | 933177 | 14.4151983 | 6 | 0.40 | 1 | Not Proven | 2 | 12 | 2 | Wind Farm Layout | 3 | 11.85 | 3 | 9 | 2 | 4 |
| 3987 | 140170 | 933223 | 3.284303667 | 2 | 0.40 | 1 | Not Proven | 2 | 4 | 1 | Wind Farm Layout | 3 | 17.74 | 3 | 9 | 2 | 2 |
| 3988 | 140093 | 933219 | 1.271965996 | 1 | 0.40 | 1 | Not Proven | 2 | 2 | 1 | Wind Farm Layout | 3 | 2.51 | 4 | 12 | 2 | 2 |
| 3989 | 139048 | 933519 | 5.668653455 | 4 | 0.40 | 1 | Not Proven | 2 | 8 | 2 | Wind Farm Layout | 3 | 12.63 | 3 | 9 | 2 | 4 |
| 3990 | 139047 | 933577 | 14.39604737 | 6 | 0.40 | 1 | Not Proven | 2 | 12 | 2 | Wind Farm Layout | 3 | 16.50 | 3 | 9 | 2 | 4 |
| 3991 | 138814 | 933657 | 3.833029842 | 2 | 0.40 | 1 | Not Proven | 2 | 4 | 1 | Wind Farm Layout | 3 | 41.82 | 3 | 9 | 2 | 2 |
| 3992 | 139171 | 933358 | 5.48751834 | 4 | 0.40 | 1 | Not Proven | 2 | 8 | 2 | Wind Farm Layout | 3 | 55.86 | 3 | 9 | 2 | 4 |
| 3993 | 139260 | 933491 | 1.023832641 | 1 | 0.40 | 1 | Not Proven | 2 | 2 | 1 | Wind Farm Layout | 3 | 77.30 | 3 | 9 | 2 | 2 |
| 3994 | 139179 | 933561 | 10.06515578 | 6 | 0.40 | 1 | Not Proven | 2 | 12 | 2 | Wind Farm Layout | 3 | 114.31 | 3 | 9 | 2 | 4 |
| 3995 | 138138 | 933411 | 6.345234138 | 4 | 0.40 | 1 | Not Proven | 2 | 8 | 2 | Water Feature Minor | 6 | 81.63 | 3 | 18 | 3 | 6 |
| 3996 | 138275 | 933399 | 9.653800686 | 6 | 0.40 | 1 | Not Proven | 2 | 12 | 2 | Water Feature Minor | 6 | 101.50 | 3 | 18 | 3 | 6 |
| 3997 | 138494 | 933188 | 2.006098799 | 2 | 0.40 | 1 | Not Proven | 2 | 4 | 1 | Wind Farm Layout | 3 | 73.39 | 3 | 9 | 2 | 2 |
| 3998 | 140214 | 933187 | 7.69162656 | 4 | 0.40 | 1 | Not Proven | 2 | 8 | 2 | Wind Farm Layout | 3 | 11.67 | 3 | 9 | 2 | 4 |
| 3999 | 140192 | 933205 | 7.397012072 | 4 | 0.40 | 1 | Not Proven | 2 | 8 | 2 | Wind Farm Layout | 3 | 3.03 | 4 | 12 | 2 | 4 |
| 4000 | 139020 | 933589 | 9.466350514 | 6 | 0.40 | 1 | Not Proven | 2 | 12 | 2 | Wind Farm Layout | 3 | 2.00 | 4 | 12 | 2 | 4 |
| 4001 | 138823 | 933692 | 4.336730419 | 4 | 0.40 | 1 | Not Proven | 2 | 8 | 2 | Wind Farm Layout | 3 | 5.98 | 4 | 12 | 2 | 4 |
| 4002 | 138789 | 933639 | 4.706492801 | 4 | 0.40 | 1 | Not Proven | 2 | 8 | 2 | Wind Farm Layout | 3 | 62.88 | 3 | 9 | 2 | 4 |
| 4003 | 138732 | 933681 | 5.825657939 | 4 | 0.40 | 1 | Not Proven | 2 | 8 | 2 | Wind Farm Layout | 3 | 28.55 | 3 | 9 | 2 | 4 |
| 4004 | 139179 | 933518 | 4.016036856 | 4 | 0.40 | 1 | Not Proven | 2 | 8 | 2 | Wind Farm Layout | 3 | 76.58 | 3 | 9 | 2 | 4 |
| 4005 | 138302 | 933407 | 8.209239964 | 6 | 0.40 | 1 | Not Proven | 2 | 12 | 2 | Water Feature Minor | 6 | 113.45 | 3 | 18 | 3 | 6 |
| 4006 | 138488 | 933169 | 3.415516779 | 2 | 0.40 | 1 | Not Proven | 2 | 4 | 1 | Wind Farm Layout | 3 | 56.13 | 3 | 9 | 2 | 2 |
| 4007 | 138812 | 933721 | 4.419636086 | 4 | 0.40 | 1 | Not Proven | 2 | 8 | 2 | Wind Farm Layout | 3 | 21.36 | 3 | 9 | 2 | 4 |
| 4008 | 138147 | 933416 | 6.543761831 | 4 | 0.40 | 1 | Not Proven | 2 | 8 | 2 | Water Feature Minor | 6 | 71.90 | 3 | 18 | 3 | 6 |
| 4009 | 138107 | 933346 | 5.757047982 | 4 | 0.40 | 1 | Not Proven | 2 | 8 | 2 | Water Feature Minor | 6 | 143.94 | 3 | 18 | 3 | 6 |
| 4010 | 138923 | 933206 | 1.181029326 | 1 | 0.40 | 1 | Not Proven | 2 | 2 | 1 | Wind Farm Layout | 3 | 18.10 | 3 | 9 | 2 | 2 |
| 4011 | 138970 | 933201 | 1.183372759 | 1 | 0.40 | 1 | Not Proven | 2 | 2 | 1 | Wind Farm Layout | 3 | 6.91 | 4 | 12 | 2 | 2 |
| 4012 | 139258 | 933331 | 3.90254202 | 2 | 0.40 | 1 | Not Proven | 2 | 4 | 1 | Wind Farm Layout | 3 | 13.48 | 3 | 9 | 2 | 2 |
| 4013 | 138476 | 933148 | 3.411311403 | 2 | 0.40 | 1 | Not Proven | 2 | 4 | 1 | Wind Farm Layout | 3 | 38.13 | 3 | 9 | 2 | 2 |
| 4014 | 140219 | 933216 | 1.676400202 | 1 | 0.50 | 1 | Not Proven | 2 | 2 | 1 | Wind Farm Layout | 3 | 17.74 | 3 | 9 | 2 | 2 |
| 4015 | 139243 | 933614 | 1.190341207 | 1 | 0.50 | 1 | Not Proven | 2 | 2 | 1 | Wind Farm Layout | 3 | 191.46 | 3 | 9 | 2 | 2 |
| 4016 | 138158 | 933399 | 3.926253379 | 2 | 0.50 | 1 | Not Proven | 2 | 4 | 1 | Water Feature Minor | 6 | 79.64 | 3 | 18 | 3 | 3 |
| 4017 | 138482 | 933160 | 3.414212963 | 2 | 0.50 | 1 | Not Proven | 2 | 4 | 1 | Wind Farm Layout | 3 | 48.60 | 3 | 9 | 2 | 2 |
| 4018 | 140292 | 933202 | 12.49342898 | 6 | 0.50 | 1 | Not Proven | 2 | 12 | 2 | Wind Farm Layout | 3 | 18.00 | 3 | 9 | 2 | 4 |
| 4019 | 138831 | 933695 | 4.022167404 | 4 | 0.50 | 1 | Not Proven | 2 | 8 | 2 | Wind Farm Layout | 3 | 1.98 | 4 | 12 | 2 | 4 |
| 4020 | 138826 | 933683 | 4.179611054 | 4 | 0.50 | 1 | Not Proven | 2 | 8 | 2 | Wind Farm Layout | 3 | 14.51 | 3 | 9 | 2 | 4 |
| 4021 | 138792 | 933660 | 3.954189962 | 2 | 0.50 | 1 | Not Proven | 2 | 4 | 1 | Wind Farm Layout | 3 | 41.67 | 3 | 9 | 2 | 2 |
| 4022 | 138754 | 933678 | 3.325279317 | 2 | 0.50 | 1 | Not Proven | 2 | 4 | 1 | Wind Farm Layout | 3 | 28.70 | 3 | 9 | 2 | 2 |
| 4023 | 139212 | 933354 | 4.846369206 | 4 | 0.50 | 1 | Not Proven | 2 | 8 | 2 | Wind Farm Layout | 3 | 27.00 | 3 | 9 | 2 | 4 |
| 4024 | 139151 | 933440 | 3.664368653 | 2 | 0.50 | 1 | Not Proven | 2 | 4 | 1 | Wind Farm Layout | 3 | 5.26 | 4 | 12 | 2 | 2 |
| 4025 | 139260 | 933446 | 1.028120071 | 1 | 0.50 | 1 | Not Proven | 2 | 2 | 1 | Wind Farm Layout | 3 | 32.96 | 3 | 9 | 2 | 2 |
| 4026 | 139207 | 933553 | 4.496489586 | 4 | 0.50 | 1 | Not Proven | 2 | 8 | 2 | Wind Farm Layout | 3 | 120.70 | 3 | 9 | 2 | 4 |
| 4027 | 138110 | 933360 | 5.729227562 | 4 | 0.50 | 1 | Not Proven | 2 | 8 | 2 | Water Feature Minor | 6 | 138.67 | 3 | 18 | 3 | 6 |
| 4028 | 138179 | 933414 | 4.449980227 | 4 | 0.50 | 1 | Not Proven | 2 | 8 | 2 | Water Feature Minor | 6 | 56.83 | 3 | 18 | 3 | 6 |
| 4029 | 138341 | 933347 | 4.299396146 | 4 | 0.50 | 1 | Not Proven | 2 | 8 | 2 | Water Feature Minor | 6 | 115.04 | 3 | 18 | 3 | 6 |
| 4030 | 138498 | 933167 | 3.41549229 | 2 | 0.50 | 1 | Not Proven | 2 | 4 | 1 | Wind Farm Layout | 3 | 52.09 | 3 | 9 | 2 | 2 |
| 4031 | 138522 | 933159 | 3.73816502 | 2 | 0.50 | 1 | Not Proven | 2 | 4 | 1 | Wind Farm Layout | 3 | 37.25 | 3 | 9 | 2 | 2 |
| 4032 | 138947 | 932983 | 4.313320727 | 4 | 0.50 | 1 | Not Proven | 2 | 8 | 2 | Water Feature Minor | 6 | 43.89 | 3 | 18 | 3 | 6 |
| 4033 | 138874 | 933193 | 1.181024839 | 1 | 0.50 | 1 | Not Proven | 2 | 2 | 1 | Wind Farm Layout | 3 | 11.72 | 3 | 9 | 2 | 2 |
| 4034 | 140194 | 933220 | 6.652391726 | 4 | 0.50 | 1 | Not Proven | 2 | 8 | 2 | Wind Farm Layout | 3 | 18.16 | 3 | 9 | 2 | 4 |
| 4035 | 140140 | 933196 | 3.273072221 | 2 | 0.50 | 1 | Not Proven | 2 | 4 | 1 | Wind Farm Layout | 3 | 13.21 | 3 | 9 | 2 | 2 |
| 4036 | 140117 | 933216 | 1.307581403 | 1 | 0.50 | 1 | Not Proven | 2 | 2 | 1 | Wind Farm Layout | 3 | 3.32 | 4 | 12 | 2 | 2 |
| 4037 | 139722 | 933276 | 7.287794763 | 4 | 0.50 | 1 | Not Proven | 2 | 8 | 2 | Wind Farm Layout | 3 | 13.03 | 3 | 9 | 2 | 4 |
| 4038 | 139701 | 933297 | 7.124129183 | 4 | 0.50 | 1 | Not Proven | 2 | 8 | 2 | Wind Farm Layout | 3 | 6.97 | 4 | 12 | 2 | 4 |
| 4039 | 139681 | 933318 | 3.811572361 | 2 | 0.50 | 1 | Not Proven | 2 | 4 | 1 | Wind Farm Layout | 3 | 6.98 | 4 | 12 | 2 | 2 |
| 4040 | 139093 | 933459 | 3.596557063 | 2 | 0.50 | 1 | Not Proven | 2 | 4 | 1 | Wind Farm Layout | 3 | 16.37 | 3 | 9 | 2 | 2 |
| 4041 | 138927 | 933733 | 1.577116491 | 1 | 0.50 | 1 | Not Proven | 2 | 2 | 1 | Wind Farm Layout | 3 | 16.62 | 3 | 9 | 2 | 2 |
| 4042 | 138899 | 933721 | 2.146592659 | 2 | 0.50 | 1 | Not Proven | 2 | 4 | 1 | Wind Farm Layout | 3 | 13.82 | 3 | 9 | 2 | 2 |
| 4043 | 138875 | 933793 | 5.720796637 | 4 | 0.50 | 1 | Not Proven | 2 | 8 | 2 | Wind Farm Layout | 3 | 14.94 | 3 | 9 | 2 | 4 |
| 4044 | 138890 | 933797 | 7.11368234 | 4 | 0.50 | 1 | Not Proven | 2 | 8 | 2 | Wind Farm Layout | 3 | 0.59 | 4 | 12 | 2 | 4 |
| 4045 | 138825 | 933716 | 4.531746387 | 4 | 0.50 | 1 | Not Proven | 2 | 8 | 2 | Wind Farm Layout | 3 | 18.07 | 3 | 9 | 2 | 4 |
| 4046 | 138824 | 933661 | 3.152077155 | 2 | 0.50 | 1 | Not Proven | 2 | 4 | 1 | Wind Farm Layout | 3 | 36.57 | 3 | 9 | 2 | 2 |
| 4047 | 138805 | 933654 | 2.746129158 | 2 | 0.50 | 1 | Not Proven | 2 | 4 | 1 | Wind Farm Layout | 3 | 45.96 | 3 | 9 | 2 | 2 |
| 4048 | 138782 | 933688 | 3.807932154 | 2 | 0.50 | 1 | Not Proven | 2 | 4 | 1 | Wind Farm Layout | 3 | 15.19 | 3 | 9 | 2 | 2 |
| 4049 | 138799 | 933641 | 4.704359221 | 4 | 0.50 | 1 | Not Proven | 2 | 8 | 2 | Wind Farm Layout | 3 | 59.61 | 3 | 9 | 2 | 4 |
| 4050 | 138776 | 933676 | 3.894933739 | 2 | 0.50 | 1 | Not Proven | 2 | 4 | 1 | Wind Farm Layout | 3 | 27.86 | 3 | 9 | 2 | 2 |
| 4051 | 138777 | 933643 | 3.753027148 | 2 | 0.50 | 1 | Not Proven | 2 | 4 | 1 | Wind Farm Layout | 3 | 60.45 | 3 | 9 | 2 | 2 |
| 4052 | 139272 | 933347 | 9.284122244 | 6 | 0.50 | 1 | Not Proven | 2 | 12 | 2 | Wind Farm Layout | 3 | 2.83 | 4 | 12 | 2 | 4 |
| 4053 | 139259 | 933409 | 5.930197849 | 4 | 0.50 | 1 | Not Proven | 2 | 8 | 2 | Wind Farm Layout | 3 | 3.67 | 4 | 12 | 2 | 4 |
| 4054 | 139260 | 933429 | 6.832286056 | 4 | 0.50 | 1 | Not Proven | 2 | 8 | 2 | Wind Farm Layout | 3 | 16.20 | 3 | 9 | 2 | 4 |
| 4055 | 139270 | 933560 | 9.174730774 | 6 | 0.50 | 1 | Not Proven | 2 | 12 | 2 | Wind Farm Layout | 3 | 146.97 | 3 | 9 | 2 | 4 |
| 4056 | 139251 | 933552 | 7.14780649 | 4 | 0.50 | 1 | Not Proven | 2 | 8 | 2 | Wind Farm Layout | 3 | 135.90 | 3 | 9 | 2 | 4 |
| 4057 | 139233 | 933630 | 10.7523748 | 6 | 0.50 | 1 | Not Proven | 2 | 12 | 2 | Wind Farm Layout | 3 | 200.71 | 3 | 9 | 2 | 4 |
| 4058 | 139187 | 933631 | 7.626484488 | 4 | 0.50 | 1 | Not Proven | 2 | 8 | 2 | Wind Farm Layout | 3 | 163.77 | 3 | 9 | 2 | 4 |
| 4059 | 138160 | 933412 | 5.410232887 | 4 | 0.50 | 1 | Not Proven | 2 | 8 | 2 | Water Feature Minor | 6 | 67.48 | 3 | 18 | 3 | 6 |
| 4060 | 138102 | 933355 | 2.50890946 | 2 | 0.50 | 1 | Not Proven | 2 | 4 | 1 | Water Feature Minor | 6 | 147.42 | 3 | 18 | 3 | 3 |
| 4061 | 138121 | 933343 | 2.598010326 | 2 | 0.50 | 1 | Not Proven | 2 | 4 | 1 | Water Feature Minor | 6 | 130.52 | 3 | 18 | 3 | 3 |
| 4062 | 138124 | 933357 | 4.272282253 | 4 | 0.50 | 1 | Not Proven | 2 | 8 | 2 | Water Feature Minor | 6 | 133.14 | 3 | 18 | 3 | 6 |
| 4063 | 138131 | 933384 | 6.518167764 | 4 | 0.50 | 1 | Not Proven | 2 | 8 | 2 | Water Feature Minor | 6 | 106.87 | 3 | 18 | 3 | 6 |
| 4064 | 138140 | 933388 | 5.911802765 | 4 | 0.50 | 1 | Not Proven | 2 | 8 | 2 | Water Feature Minor | 6 | 98.43 | 3 | 18 | 3 | 6 |

# 3242 - Stornoway Wind Farm - PSRA - Tabulated Peat Probe Data

| ID | X | Y | SLOPE | Slope Co-efficient | PEAT DEPTH | Peat Co-efficient | Gen Substrate | Substrate Co-eff. | Risk Rating Coefficient | Risk Rating Normalisation | Receptor | Receptor Co-eff. | Distance | Receptor Dist Co-eff. | Impact Rating | Impact Rating Normalisation | Hazard Ranking |
|---|---|---|---|---|---|---|---|---|---|---|---|---|---|---|---|---|---|
| 4065 | 138154 | 933386 | 2.267221515 | 2 | 0.50 | 1 | Not Proven | 2 | 4 | 1 | Water Feature Minor | 6 | 92.88 | 3 | 18 | 3 | 3 |
| 4066 | 138351 | 933356 | 3.174181192 | 2 | 0.50 | 1 | Not Proven | 2 | 4 | 1 | Water Feature Minor | 6 | 127.03 | 3 | 18 | 3 | 3 |
| 4067 | 138487 | 933159 | 3.415494989 | 2 | 0.50 | 1 | Not Proven | 2 | 4 | 1 | Wind Farm Layout | 3 | 46.56 | 3 | 9 | 2 | 2 |
| 4068 | 138491 | 933158 | 3.415494892 | 2 | 0.50 | 1 | Not Proven | 2 | 4 | 1 | Wind Farm Layout | 3 | 44.75 | 3 | 9 | 2 | 2 |
| 4069 | 138958 | 933248 | 1.205018295 | 1 | 0.50 | 1 | Not Proven | 2 | 2 | 1 | Wind Farm Layout | 3 | 55.06 | 3 | 9 | 2 | 2 |
| 4070 | 138672 | 933186 | 5.704195333 | 4 | 0.50 | 1 | Not Proven | 2 | 8 | 2 | Wind Farm Layout | 3 | 18.45 | 3 | 9 | 2 | 4 |
| 4071 | 138898 | 933200 | 1.192177286 | 1 | 0.50 | 1 | Not Proven | 2 | 2 | 1 | Wind Farm Layout | 3 | 15.47 | 3 | 9 | 2 | 2 |
| 4072 | 138870 | 933209 | 1.333727114 | 1 | 0.50 | 1 | Not Proven | 2 | 2 | 1 | Wind Farm Layout | 3 | 28.10 | 3 | 9 | 2 | 2 |
| 4073 | 139101 | 933435 | 3.670536411 | 2 | 0.50 | 1 | Not Proven | 2 | 4 | 1 | Wind Farm Layout | 3 | 33.59 | 3 | 9 | 2 | 2 |
| 4074 | 139087 | 933430 | 3.448019288 | 2 | 0.50 | 1 | Not Proven | 2 | 4 | 1 | Wind Farm Layout | 3 | 44.69 | 3 | 9 | 2 | 2 |
| 4075 | 139003 | 933607 | 0.437124318 | 1 | 0.50 | 1 | Not Proven | 2 | 2 | 1 | Wind Farm Layout | 3 | 1.23 | 4 | 12 | 2 | 2 |
| 4076 | 138865 | 933844 | 1.17366971 | 1 | 0.50 | 1 | Not Proven | 2 | 2 | 1 | Wind Farm Layout | 3 | 14.80 | 3 | 9 | 2 | 2 |
| 4077 | 138835 | 933719 | 3.238072198 | 2 | 0.50 | 1 | Not Proven | 2 | 4 | 1 | Wind Farm Layout | 3 | 22.33 | 3 | 9 | 2 | 2 |
| 4078 | 138830 | 933674 | 3.779779065 | 2 | 0.50 | 1 | Not Proven | 2 | 4 | 1 | Wind Farm Layout | 3 | 22.92 | 3 | 9 | 2 | 2 |
| 4079 | 138764 | 933650 | 3.2213252 | 2 | 0.50 | 1 | Not Proven | 2 | 4 | 1 | Wind Farm Layout | 3 | 55.18 | 3 | 9 | 2 | 2 |
| 4080 | 139250 | 933332 | 3.875423431 | 2 | 0.50 | 1 | Not Proven | 2 | 4 | 1 | Wind Farm Layout | 3 | 9.97 | 4 | 12 | 2 | 2 |
| 4081 | 139282 | 933329 | 8.572299045 | 6 | 0.50 | 1 | Not Proven | 2 | 12 | 2 | Wind Farm Layout | 3 | 23.08 | 3 | 9 | 2 | 4 |
| 4082 | 139141 | 933458 | 3.674611778 | 2 | 0.50 | 1 | Not Proven | 2 | 4 | 1 | Wind Farm Layout | 3 | 5.74 | 4 | 12 | 2 | 2 |
| 4083 | 139200 | 933416 | 4.163926459 | 4 | 0.50 | 1 | Not Proven | 2 | 8 | 2 | Wind Farm Layout | 3 | 6.66 | 4 | 12 | 2 | 4 |
| 4084 | 139281 | 933428 | 12.68405345 | 6 | 0.50 | 1 | Not Proven | 2 | 12 | 2 | Wind Farm Layout | 3 | 18.74 | 3 | 9 | 2 | 4 |
| 4085 | 139279 | 933455 | 1.385343131 | 1 | 0.50 | 1 | Not Proven | 2 | 2 | 1 | Wind Farm Layout | 3 | 45.01 | 3 | 9 | 2 | 2 |
| 4086 | 139232 | 933588 | 1.687269877 | 1 | 0.50 | 1 | Not Proven | 2 | 2 | 1 | Wind Farm Layout | 3 | 163.38 | 3 | 9 | 2 | 2 |
| 4087 | 139224 | 933650 | 5.36108701 | 4 | 0.50 | 1 | Not Proven | 2 | 8 | 2 | Wind Farm Layout | 3 | 205.22 | 3 | 9 | 2 | 4 |
| 4088 | 139242 | 933657 | 5.318806488 | 4 | 0.50 | 1 | Not Proven | 2 | 8 | 2 | Wind Farm Layout | 3 | 224.25 | 3 | 9 | 2 | 4 |
| 4089 | 139234 | 933676 | 5.320848175 | 4 | 0.50 | 1 | Not Proven | 2 | 8 | 2 | Roads, Tracks, Paths | 2 | 216.50 | 3 | 6 | 1 | 2 |
| 4090 | 138103 | 933413 | 1.726626721 | 1 | 0.50 | 1 | Not Proven | 2 | 2 | 1 | Water Feature Minor | 6 | 105.96 | 3 | 18 | 3 | 3 |
| 4091 | 138135 | 933397 | 6.255878025 | 4 | 0.50 | 1 | Not Proven | 2 | 8 | 2 | Water Feature Minor | 6 | 94.15 | 3 | 18 | 3 | 6 |
| 4092 | 138133 | 933362 | 1.853658436 | 1 | 0.50 | 1 | Not Proven | 2 | 2 | 1 | Water Feature Minor | 6 | 124.22 | 3 | 18 | 3 | 3 |
| 4093 | 138166 | 933404 | 4.501669771 | 4 | 0.50 | 1 | Not Proven | 2 | 8 | 2 | Water Feature Minor | 6 | 71.34 | 3 | 18 | 3 | 6 |
| 4094 | 138170 | 933395 | 3.214106219 | 2 | 0.50 | 1 | Not Proven | 2 | 4 | 1 | Water Feature Minor | 6 | 77.80 | 3 | 18 | 3 | 3 |
| 4095 | 138274 | 933383 | 3.438742676 | 2 | 0.50 | 1 | Not Proven | 2 | 4 | 1 | Water Feature Minor | 6 | 112.30 | 3 | 18 | 3 | 3 |
| 4096 | 138979 | 933174 | 1.082278265 | 1 | 0.50 | 1 | Not Proven | 2 | 2 | 1 | Wind Farm Layout | 3 | 20.87 | 3 | 9 | 2 | 2 |
| 4097 | 138894 | 933215 | 1.204868697 | 1 | 0.50 | 1 | Not Proven | 2 | 2 | 1 | Wind Farm Layout | 3 | 30.87 | 3 | 9 | 2 | 2 |
| 4098 | 140239 | 933181 | 11.4435247 1 | 6 | 0.50 | 1 | Not Proven | 2 | 12 | 2 | Wind Farm Layout | 3 | 12.89 | 3 | 9 | 2 | 4 |
| 4099 | 139269 | 933603 | 1.756980611 | 1 | 0.50 | 1 | Not Proven | 2 | 2 | 1 | Wind Farm Layout | 3 | 189.18 | 3 | 9 | 2 | 2 |
| 4100 | 139130 | 931333 | 3.199019028 | 2 | 0.00 | 1 | Not Proven | 2 | 4 | 1 | Wind Farm Layout | 3 | 12.43 | 3 | 9 | 2 | 2 |
| 4101 | 138629 | 931318 | 12.50673533 | 6 | 0.00 | 1 | Not Proven | 2 | 12 | 2 | Wind Farm Layout | 3 | 18.74 | 3 | 9 | 2 | 4 |
| 4102 | 139135 | 931338 | 2.614118557 | 2 | 0.00 | 1 | Not Proven | 2 | 4 | 1 | Wind Farm Layout | 3 | 16.31 | 3 | 9 | 2 | 2 |
| 4103 | 137883 | 931247 | 6.289017654 | 4 | 0.00 | 1 | Not Proven | 2 | 8 | 2 | Water Feature Minor | 6 | 50.67 | 3 | 18 | 3 | 6 |
| 4104 | 138259 | 932374 | 2.58204583 | 2 | 0.00 | 1 | Not Proven | 2 | 4 | 1 | Wind Farm Layout | 3 | 150.42 | 3 | 9 | 2 | 2 |
| 4105 | 139189 | 931330 | 4.116499959 | 4 | 0.00 | 1 | Not Proven | 2 | 8 | 2 | Wind Farm Layout | 3 | 0.04 | 4 | 12 | 2 | 4 |
| 4106 | 139401 | 931241 | 6.154398179 | 4 | 0.00 | 1 | Not Proven | 2 | 8 | 2 | Roads, Tracks, Paths | 2 | 2.00 | 4 | 8 | 2 | 4 |
| 4107 | 138686 | 931354 | 11.50721935 | 6 | 0.00 | 1 | Not Proven | 2 | 12 | 2 | Wind Farm Layout | 3 | 62.02 | 3 | 9 | 2 | 4 |
| 4108 | 138722 | 931395 | 11.70566524 | 6 | 0.00 | 1 | Not Proven | 2 | 12 | 2 | Wind Farm Layout | 3 | 107.30 | 3 | 9 | 2 | 4 |
| 4109 | 137786 | 931172 | 24.22029932 | 8 | 0.00 | 1 | Not Proven | 2 | 16 | 3 | Water Feature Minor | 6 | 6.93 | 4 | 24 | 3 | 9 |
| 4110 | 137719 | 931226 | 1.169167907 | 1 | 0.00 | 1 | Not Proven | 2 | 2 | 1 | Water Feature Minor | 6 | 40.96 | 3 | 18 | 3 | 3 |
| 4111 | 138777 | 931451 | 10.33645177 | 6 | 0.00 | 1 | Not Proven | 2 | 12 | 2 | Water Feature Minor | 6 | 78.03 | 3 | 18 | 3 | 6 |
| 4112 | 138799 | 931431 | 12.01905733 | 6 | 0.00 | 1 | Not Proven | 2 | 12 | 2 | Water Feature Minor | 6 | 95.80 | 3 | 18 | 3 | 6 |
| 4113 | 137732 | 931223 | 0.510124552 | 1 | 0.00 | 1 | Not Proven | 2 | 2 | 1 | Water Feature Minor | 6 | 41.77 | 3 | 18 | 3 | 3 |
| 4114 | 137722 | 931226 | 1.065028883 | 1 | 0.00 | 1 | Not Proven | 2 | 2 | 1 | Water Feature Minor | 6 | 41.59 | 3 | 18 | 3 | 3 |
| 4115 | 139392 | 931229 | 4.09564471 | 4 | 0.00 | 1 | Not Proven | 2 | 8 | 2 | Wind Farm Layout | 3 | 2.10 | 4 | 12 | 2 | 4 |
| 4116 | 139290 | 931246 | 6.966207534 | 4 | 0.00 | 1 | Not Proven | 2 | 8 | 2 | Wind Farm Layout | 3 | 44.71 | 3 | 9 | 2 | 4 |
| 4117 | 138743 | 931392 | 12.98605695 | 6 | 0.00 | 1 | Not Proven | 2 | 12 | 2 | Wind Farm Layout | 3 | 107.26 | 3 | 9 | 2 | 4 |
| 4118 | 137798 | 931172 | 23.52626547 | 8 | 0.00 | 1 | Not Proven | 2 | 16 | 3 | Water Feature Minor | 6 | 14.00 | 3 | 18 | 3 | 9 |
| 4119 | 136888 | 932763 | 5.008316989 | 4 | 0.00 | 1 | Not Proven | 2 | 8 | 2 | Water Feature Minor | 6 | 144.48 | 3 | 18 | 3 | 6 |
| 4120 | 137873 | 931247 | 5.618750086 | 4 | 0.00 | 1 | Not Proven | 2 | 8 | 2 | Water Feature Minor | 6 | 44.36 | 3 | 18 | 3 | 6 |
| 4121 | 138701 | 931401 | 16.1899668 | 8 | 0.00 | 1 | Not Proven | 2 | 16 | 3 | Wind Farm Layout | 3 | 110.45 | 3 | 9 | 2 | 6 |
| 4122 | 137722 | 931221 | 1.082173294 | 1 | 0.00 | 1 | Not Proven | 2 | 2 | 1 | Water Feature Minor | 6 | 36.70 | 3 | 18 | 3 | 3 |
| 4123 | 138647 | 931775 | 9.38468243 | 6 | 0.00 | 1 | Not Proven | 2 | 12 | 2 | Water Feature Minor | 6 | 176.21 | 3 | 18 | 3 | 6 |
| 4124 | 139371 | 931243 | 4.398510336 | 4 | 0.00 | 1 | Not Proven | 2 | 8 | 2 | Wind Farm Layout | 3 | 1.50 | 4 | 12 | 2 | 4 |
| 4125 | 138707 | 931446 | 7.102392727 | 4 | 0.00 | 1 | Not Proven | 2 | 8 | 2 | Water Feature Minor | 6 | 87.34 | 3 | 18 | 3 | 6 |
| 4126 | 137641 | 931665 | 2.470656865 | 2 | 0.00 | 1 | Not Proven | 2 | 4 | 1 | Wind Farm Layout | 3 | 49.37 | 3 | 9 | 2 | 2 |
| 4127 | 139164 | 931334 | 1.923376332 | 1 | 0.00 | 1 | Not Proven | 2 | 2 | 1 | Wind Farm Layout | 3 | 5.89 | 4 | 12 | 2 | 2 |
| 4128 | 137883 | 931254 | 6.774020988 | 4 | 0.10 | 1 | Not Proven | 2 | 8 | 2 | Water Feature Minor | 6 | 44.03 | 3 | 18 | 3 | 6 |
| 4129 | 137853 | 931257 | 9.14552085 | 6 | 0.10 | 1 | Not Proven | 2 | 12 | 2 | Water Feature Minor | 6 | 23.01 | 3 | 18 | 3 | 6 |
| 4130 | 138643 | 931340 | 21.56529099 | 8 | 0.10 | 1 | Not Proven | 2 | 16 | 3 | Wind Farm Layout | 3 | 42.41 | 3 | 9 | 2 | 6 |
| 4131 | 138729 | 931396 | 11.76556087 | 6 | 0.10 | 1 | Not Proven | 2 | 12 | 2 | Wind Farm Layout | 3 | 109.35 | 3 | 9 | 2 | 4 |
| 4132 | 138170 | 932428 | 3.588966447 | 2 | 0.10 | 1 | Not Proven | 2 | 4 | 1 | Wind Farm Layout | 3 | 61.13 | 3 | 9 | 2 | 2 |
| 4133 | 137991 | 932630 | 4.071220843 | 4 | 0.10 | 1 | Not Proven | 2 | 8 | 2 | Wind Farm Layout | 3 | 100.90 | 3 | 9 | 2 | 4 |
| 4134 | 138370 | 932371 | 5.057121438 | 4 | 0.10 | 1 | Not Proven | 2 | 8 | 2 | Water Feature Minor | 6 | 128.49 | 3 | 18 | 3 | 6 |
| 4135 | 138175 | 932389 | 12.08609598 | 6 | 0.10 | 1 | Not Proven | 2 | 12 | 2 | Wind Farm Layout | 3 | 65.17 | 3 | 9 | 2 | 4 |
| 4136 | 139284 | 931292 | 9.680356419 | 6 | 0.10 | 1 | Not Proven | 2 | 12 | 2 | Wind Farm Layout | 3 | 25.08 | 3 | 9 | 2 | 4 |
| 4137 | 138629 | 931326 | 17.35421646 | 8 | 0.10 | 1 | Not Proven | 2 | 16 | 3 | Wind Farm Layout | 3 | 26.67 | 3 | 9 | 2 | 6 |
| 4138 | 138189 | 932412 | 3.952860839 | 2 | 0.10 | 1 | Not Proven | 2 | 4 | 1 | Wind Farm Layout | 3 | 78.27 | 3 | 9 | 2 | 2 |
| 4139 | 137802 | 932319 | 1.949774985 | 1 | 0.10 | 1 | Not Proven | 2 | 2 | 1 | Wind Farm Layout | 3 | 135.56 | 3 | 9 | 2 | 2 |
| 4140 | 137288 | 932851 | 1.379683421 | 1 | 0.10 | 1 | Not Proven | 2 | 2 | 1 | Wind Farm Layout | 3 | 24.24 | 3 | 9 | 2 | 2 |
| 4141 | 137631 | 931625 | 1.684554692 | 1 | 0.20 | 1 | Not Proven | 2 | 2 | 1 | Wind Farm Layout | 3 | 8.68 | 4 | 12 | 2 | 2 |
| 4142 | 138396 | 932357 | 12.00774748 | 6 | 0.20 | 1 | Not Proven | 2 | 12 | 2 | Water Feature Minor | 6 | 108.49 | 3 | 18 | 3 | 6 |
| 4143 | 138195 | 932622 | 6.484565922 | 4 | 0.20 | 1 | Not Proven | 2 | 8 | 2 | Roads, Tracks, Paths | 2 | 35.05 | 3 | 6 | 1 | 2 |
| 4144 | 137830 | 932311 | 2.196562823 | 2 | 0.20 | 1 | Not Proven | 2 | 4 | 1 | Wind Farm Layout | 3 | 112.67 | 3 | 9 | 2 | 2 |
| 4145 | 137773 | 932339 | 2.646760089 | 2 | 0.20 | 1 | Not Proven | 2 | 4 | 1 | Water Feature Minor | 6 | 117.23 | 3 | 18 | 3 | 3 |
| 4146 | 138543 | 931736 | 10.15488536 | 6 | 0.20 | 1 | Not Proven | 2 | 12 | 2 | Water Feature Minor | 6 | 87.11 | 3 | 18 | 3 | 6 |
| 4147 | 137621 | 931665 | 2.438661728 | 2 | 0.20 | 1 | Not Proven | 2 | 4 | 1 | Wind Farm Layout | 3 | 47.62 | 3 | 9 | 2 | 2 |
| 4148 | 137981 | 932598 | 9.183425416 | 6 | 0.20 | 1 | Not Proven | 2 | 12 | 2 | Water Feature Minor | 6 | 99.42 | 3 | 18 | 3 | 6 |
| 4149 | 138333 | 932362 | 10.39482251 | 6 | 0.20 | 1 | Not Proven | 2 | 12 | 2 | Water Feature Minor | 6 | 138.41 | 3 | 18 | 3 | 6 |
| 4150 | 138374 | 932361 | 13.49599219 | 6 | 0.20 | 1 | Not Proven | 2 | 12 | 2 | Water Feature Minor | 6 | 118.06 | 3 | 18 | 3 | 6 |
| 4151 | 137621 | 931625 | 2.284439921 | 2 | 0.20 | 1 | Not Proven | 2 | 4 | 1 | Wind Farm Layout | 3 | 7.80 | 4 | 12 | 2 | 2 |
| 4152 | 138631 | 931814 | 22.36584104 | 8 | 0.20 | 1 | Not Proven | 2 | 16 | 3 | Water Feature Minor | 6 | 161.57 | 3 | 18 | 3 | 9 |
| 4153 | 138197 | 932393 | 7.5237647 | 4 | 0.20 | 1 | Not Proven | 2 | 8 | 2 | Wind Farm Layout | 3 | 86.60 | 3 | 9 | 2 | 4 |
| 4154 | 138213 | 932630 | 5.876086329 | 4 | 0.20 | 1 | Not Proven | 2 | 8 | 2 | Roads, Tracks, Paths | 2 | 47.07 | 3 | 6 | 1 | 2 |
| 4155 | 138329 | 932336 | 18.27212521 | 8 | 0.20 | 1 | Not Proven | 2 | 16 | 3 | Water Feature Minor | 6 | 121.18 | 3 | 18 | 3 | 9 |
| 4156 | 138384 | 932364 | 10.86839961 | 6 | 0.20 | 1 | Not Proven | 2 | 12 | 2 | Water Feature Minor | 6 | 117.91 | 3 | 18 | 3 | 6 |
| 4157 | 138339 | 932339 | 17.07859526 | 8 | 0.20 | 1 | Not Proven | 2 | 16 | 3 | Water Feature Minor | 6 | 116.61 | 3 | 18 | 3 | 9 |
| 4158 | 136896 | 932753 | 1.253450824 | 1 | 0.20 | 1 | Not Proven | 2 | 2 | 1 | Water Feature Minor | 6 | 154.77 | 3 | 18 | 3 | 3 |
| 4159 | 138087 | 932405 | 2.522742986 | 2 | 0.20 | 1 | Not Proven | 2 | 4 | 1 | Wind Farm Layout | 3 | 23.87 | 3 | 9 | 2 | 2 |
| 4160 | 138172 | 932655 | 6.522274017 | 4 | 0.20 | 1 | Not Proven | 2 | 8 | 2 | Roads, Tracks, Paths | 2 | 0.86 | 4 | 8 | 2 | 4 |
| 4161 | 138172 | 932409 | 2.238069989 | 2 | 0.20 | 1 | Not Proven | 2 | 4 | 1 | Wind Farm Layout | 3 | 61.18 | 3 | 9 | 2 | 2 |
| 4162 | 138379 | 932380 | 4.40654605 | 4 | 0.20 | 1 | Not Proven | 2 | 8 | 2 | Water Feature Minor | 6 | 134.66 | 3 | 18 | 3 | 6 |
| 4163 | 138344 | 932356 | 13.03371068 | 6 | 0.20 | 1 | Not Proven | 2 | 12 | 2 | Water Feature Minor | 6 | 127.20 | 3 | 18 | 3 | 6 |
| 4164 | 137794 | 932355 | 2.432669457 | 2 | 0.20 | 1 | Not Proven | 2 | 4 | 1 | Water Feature Minor | 6 | 112.57 | 3 | 18 | 3 | 3 |
| 4165 | 137979 | 932626 | 11.24681688 | 6 | 0.20 | 1 | Not Proven | 2 | 12 | 2 | Wind Farm Layout | 3 | 112.57 | 3 | 9 | 2 | 4 |
| 4166 | 137895 | 932662 | 4.568008197 | 4 | 0.20 | 1 | Not Proven | 2 | 8 | 2 | water Feature Minor | 6 | 102.30 | 3 | 18 | 3 | 6 |
| 4167 | 137801 | 932310 | 1.943059565 | 1 | 0.20 | 1 | Not Proven | 2 | 2 | 1 | Wind Farm Layout | 3 | 128.12 | 3 | 9 | 2 | 2 |
| 4168 | 138565 | 931727 | 15.9780937 | 8 | 0.20 | 1 | Not Proven | 2 | 16 | 3 | Water Feature Minor | 6 | 109.76 | 3 | 18 | 3 | 9 |
| 4169 | 137823 | 931181 | 10.73603101 | 6 | 0.20 | 1 | Not Proven | 2 | 12 | 2 | Water Feature Minor | 6 | 24.55 | 3 | 18 | 3 | 6 |
| 4170 | 138336 | 932350 | 15.31196035 | 8 | 0.20 | 1 | Not Proven | 2 | 16 | 3 | Water Feature Minor | 6 | 127.03 | 3 | 18 | 3 | 9 |
| 4171 | 139379 | 931255 | 10.90158272 | 6 | 0.20 | 1 | Not Proven | 2 | 12 | 3 | Wind Farm Layout | 3 | 15.90 | 3 | 9 | 2 | 4 |
| 4172 | 138090 | 932599 | 15.17970673 | 8 | 0.30 | 1 | Not Proven | 2 | 16 | 3 | Wind Farm Layout | 3 | 0.06 | 4 | 12 | 2 | 6 |
| 4173 | 137652 | 931625 | 3.780192103 | 2 | 0.30 | 1 | Not Proven | 2 | 4 | 1 | Wind Farm Layout | 3 | 10.44 | 3 | 9 | 2 | 2 |
| 4174 | 137792 | 932189 | 2.014947246 | 2 | 0.30 | 1 | Not Proven | 2 | 4 | 1 | Wind Farm Layout | 3 | 116.37 | 3 | 9 | 2 | 2 |
| 4175 | 137651 | 931665 | 2.81650736 | 2 | 0.30 | 1 | Not Proven | 2 | 4 | 1 | Wind Farm Layout | 3 | 50.26 | 3 | 9 | 2 | 2 |
| 4176 | 139287 | 931242 | 6.9577414 | 4 | 0.30 | 1 | Not Proven | 2 | 8 | 2 | Wind Farm Layout | 3 | 49.55 | 3 | 9 | 2 | 4 |
| 4177 | 138586 | 931695 | 3.759627006 | 2 | 0.30 | 1 | Not Proven | 2 | 4 | 1 | Water Feature Minor | 6 | 106.82 | 3 | 18 | 3 | 3 |
| 4178 | 137812 | 932290 | 1.948532796 | 1 | 0.30 | 1 | Not Proven | 2 | 2 | 1 | Wind Farm Layout | 3 | 105.97 | 3 | 9 | 2 | 2 |
| 4179 | 138641 | 931824 | 19.11912149 | 8 | 0.30 | 1 | Not Proven | 2 | 16 | 3 | Water Feature Minor | 6 | 173.04 | 3 | 18 | 3 | 9 |
| 4180 | 137422 | 931221 | 4.208811631 | 4 | 0.30 | 1 | Not Proven | 2 | 8 | 2 | Wind Farm Layout | 3 | 13.29 | 3 | 9 | 2 | 4 |
| 4181 | 139362 | 931230 | 4.329091776 | 4 | 0.30 | 1 | Not Proven | 2 | 8 | 2 | Wind Farm Layout | 3 | 14.31 | 3 | 9 | 2 | 4 |
| 4182 | 137847 | 931247 | 10.7327148 | 6 | 0.30 | 1 | Not Proven | 2 | 12 | 2 | Water Feature Minor | 6 | 20.06 | 3 | 18 | 3 | 6 |
| 4183 | 139343 | 931244 | 6.762214297 | 4 | 0.30 | 1 | Not Proven | 2 | 8 | 2 | Wind Farm Layout | 3 | 12.69 | 3 | 9 | 2 | 4 |
| 4184 | 138331 | 932375 | 4.22265958 | 4 | 0.30 | 1 | Not Proven | 2 | 8 | 2 | Water Feature Minor | 6 | 150.21 | 3 | 18 | 3 | 6 |
| 4185 | 138345 | 932351 | 15.90833982 | 8 | 0.30 | 1 | Not Proven | 2 | 16 | 3 | Water Feature Minor | 6 | 122.50 | 3 | 18 | 3 | 9 |
| 4186 | 137831 | 932326 | 3.275732075 | 2 | 0.30 | 1 | Not Proven | 2 | 4 | 1 | Wind Farm Layout | 3 | 125.06 | 3 | 9 | 2 | 2 |
| 4187 | 139383 | 931216 | 4.204372271 | 4 | 0.30 | 1 | Not Proven | 2 | 8 | 2 | Roads, Tracks, Paths | 2 | 2.84 | 4 | 8 | 2 | 4 |
| 4188 | 136898 | 932762 | 3.937424749 | 2 | 0.30 | 1 | Not Proven | 2 | 4 | 1 | Water Feature Minor | 6 | 145.96 | 3 | 18 | 3 | 3 |
| 4189 | 137622 | 931236 | 2.372609077 | 2 | 0.30 | 1 | Not Proven | 2 | 4 | 1 | Water Feature Minor | 6 | 34.70 | 3 | 18 | 3 | 3 |
| 4190 | 137783 | 932359 | 2.271422505 | 2 | 0.30 | 1 | Not Proven | 2 | 4 | 1 | Water Feature Minor | 6 | 107.77 | 3 | 18 | 3 | 3 |
| 4191 | 137792 | 932339 | 1.954834425 | 1 | 0.30 | 1 | Not Proven | 2 | 2 | 1 | Water Feature Minor | 6 | 128.35 | 3 | 18 | 3 | 3 |

# 3242 - Stornoway Wind Farm - PSRA - Tabulated Peat Probe Data

| ID | X | Y | SLOPE | Slope Co-efficient | PEAT DEPTH | Peat Co-efficient | Gen Substrate | Substrate Co-eff. | Risk Rating Coefficient | Risk Rating Normalisation | Receptor | Receptor Co-eff. | Distance | Receptor Dist Co-eff. | Impact Rating | Impact Rating Normalisation | Hazard Ranking |
|---|---|---|---|---|---|---|---|---|---|---|---|---|---|---|---|---|---|
| 4192 | 137822 | 932319 | 2.085422768 | 2 | 0.30 | 1 | Not Proven | 2 | 4 | 1 | Wind Farm Layout | 3 | 124.33 | 3 | 9 | 2 | 2 |
| 4193 | 138297 | 932398 | 3.520211675 | 2 | 0.30 | 1 | Not Proven | 2 | 4 | 1 | Wind Farm Layout | 3 | 186.15 | 3 | 9 | 2 | 2 |
| 4194 | 138211 | 932640 | 5.967204357 | 4 | 0.30 | 1 | Not Proven | 2 | 8 | 2 | Roads, Tracks, Paths | 2 | 40.58 | 3 | 6 | 1 | 2 |
| 4195 | 137863 | 931247 | 5.234147716 | 4 | 0.30 | 1 | Not Proven | 2 | 8 | 2 | Water Feature Minor | 6 | 34.77 | 3 | 18 | 3 | 6 |
| 4196 | 138368 | 932348 | 15.02959242 | 8 | 0.40 | 1 | Not Proven | 2 | 16 | 3 | Water Feature Minor | 6 | 108.38 | 3 | 18 | 3 | 9 |
| 4197 | 138630 | 931794 | 15.31910821 | 8 | 0.40 | 1 | Not Proven | 2 | 16 | 3 | Water Feature Minor | 6 | 159.96 | 3 | 18 | 3 | 9 |
| 4198 | 137803 | 932300 | 1.954347658 | 1 | 0.40 | 1 | Not Proven | 2 | 2 | 1 | Wind Farm Layout | 3 | 119.29 | 3 | 9 | 2 | 2 |
| 4199 | 138611 | 931804 | 5.682460573 | 4 | 0.40 | 1 | Not Proven | 2 | 8 | 2 | Water Feature Minor | 6 | 140.54 | 3 | 18 | 3 | 6 |
| 4200 | 139350 | 931257 | 6.93130674 | 4 | 0.40 | 1 | Not Proven | 2 | 8 | 2 | Wind Farm Layout | 3 | 2.05 | 4 | 12 | 2 | 4 |
| 4201 | 138631 | 931804 | 19.78916484 | 8 | 0.40 | 1 | Not Proven | 2 | 16 | 3 | Water Feature Minor | 6 | 160.46 | 3 | 18 | 3 | 9 |
| 4202 | 138728 | 931367 | 5.496614257 | 4 | 0.40 | 1 | Not Proven | 2 | 8 | 2 | Wind Farm Layout | 3 | 80.37 | 3 | 9 | 2 | 4 |
| 4203 | 137929 | 932676 | 5.726975168 | 4 | 0.40 | 1 | Not Proven | 2 | 8 | 2 | Water Feature Minor | 6 | 136.25 | 3 | 18 | 3 | 6 |
| 4204 | 138190 | 932631 | 6.519114311 | 4 | 0.40 | 1 | Not Proven | 2 | 8 | 2 | Roads, Tracks, Paths | 2 | 26.39 | 3 | 6 | 1 | 2 |
| 4205 | 138658 | 931354 | 20.76665714 | 8 | 0.40 | 1 | Not Proven | 2 | 16 | 3 | Wind Farm Layout | 3 | 58.14 | 3 | 9 | 2 | 6 |
| 4206 | 138610 | 931745 | 6.927893994 | 4 | 0.40 | 1 | Not Proven | 2 | 8 | 2 | Water Feature Minor | 6 | 145.54 | 3 | 18 | 3 | 6 |
| 4207 | 138579 | 931723 | 16.76225013 | 8 | 0.40 | 1 | Not Proven | 2 | 16 | 3 | Water Feature Minor | 6 | 123.92 | 3 | 18 | 3 | 9 |
| 4208 | 137783 | 932319 | 2.548524268 | 2 | 0.40 | 1 | Not Proven | 2 | 4 | 1 | Water Feature Minor | 6 | 126.62 | 3 | 18 | 3 | 3 |
| 4209 | 138165 | 932614 | 5.967650511 | 4 | 0.40 | 1 | Not Proven | 2 | 8 | 2 | Roads, Tracks, Paths | 2 | 14.54 | 3 | 6 | 1 | 2 |
| 4210 | 137812 | 932340 | 2.8998183 | 2 | 0.40 | 1 | Not Proven | 2 | 4 | 1 | Water Feature Minor | 6 | 130.60 | 3 | 18 | 3 | 3 |
| 4211 | 138361 | 932367 | 7.036297076 | 4 | 0.40 | 1 | Not Proven | 2 | 8 | 2 | Water Feature Minor | 6 | 128.54 | 3 | 18 | 3 | 6 |
| 4212 | 137997 | 932612 | 10.1150702 | 6 | 0.40 | 1 | Not Proven | 2 | 12 | 2 | Wind Farm Layout | 3 | 93.60 | 3 | 9 | 2 | 4 |
| 4213 | 137853 | 931237 | 5.897774021 | 4 | 0.40 | 1 | Not Proven | 2 | 8 | 2 | Water Feature Minor | 6 | 29.74 | 3 | 18 | 3 | 6 |
| 4214 | 137641 | 931615 | 3.785755769 | 2 | 0.40 | 1 | Not Proven | 2 | 4 | 1 | Wind Farm Layout | 3 | 0.41 | 4 | 12 | 2 | 2 |
| 4215 | 137823 | 932308 | 1.934050633 | 1 | 0.40 | 1 | Not Proven | 2 | 2 | 1 | Wind Farm Layout | 3 | 114.68 | 3 | 9 | 2 | 2 |
| 4216 | 138181 | 932627 | 6.793783746 | 4 | 0.40 | 1 | Not Proven | 2 | 8 | 2 | Roads, Tracks, Paths | 2 | 20.37 | 3 | 6 | 1 | 2 |
| 4217 | 138382 | 932374 | 3.71192593 | 2 | 0.40 | 1 | Not Proven | 2 | 4 | 1 | Water Feature Minor | 6 | 128.09 | 3 | 18 | 3 | 3 |
| 4218 | 137804 | 932340 | 2.1416243 | 2 | 0.40 | 1 | Not Proven | 2 | 4 | 1 | Water Feature Minor | 6 | 128.91 | 3 | 18 | 3 | 3 |
| 4219 | 138060 | 932614 | 6.062169505 | 4 | 0.40 | 1 | Not Proven | 2 | 8 | 2 | Wind Farm Layout | 3 | 30.95 | 3 | 9 | 2 | 4 |
| 4220 | 138395 | 932366 | 8.791688932 | 6 | 0.40 | 1 | Not Proven | 2 | 12 | 2 | Water Feature Minor | 6 | 117.54 | 3 | 18 | 3 | 6 |
| 4221 | 137863 | 931257 | 5.019237724 | 4 | 0.40 | 1 | Not Proven | 2 | 8 | 2 | Water Feature Minor | 6 | 30.82 | 3 | 18 | 3 | 6 |
| 4222 | 137636 | 932360 | 2.581673626 | 2 | 0.40 | 1 | Not Proven | 2 | 4 | 1 | Water Feature Minor | 6 | 7.90 | 4 | 24 | 3 | 3 |
| 4223 | 137783 | 932349 | 2.296994789 | 2 | 0.40 | 1 | Not Proven | 2 | 4 | 1 | Water Feature Minor | 6 | 117.76 | 3 | 18 | 3 | 3 |
| 4224 | 138147 | 932401 | 4.841912724 | 4 | 0.40 | 1 | Not Proven | 2 | 8 | 2 | Wind Farm Layout | 3 | 36.19 | 3 | 9 | 2 | 4 |
| 4225 | 138701 | 931368 | 15.61908101 | 8 | 0.40 | 1 | Not Proven | 2 | 16 | 3 | Wind Farm Layout | 3 | 77.76 | 3 | 9 | 2 | 6 |
| 4226 | 137812 | 932299 | 1.944554661 | 1 | 0.40 | 1 | Not Proven | 2 | 2 | 1 | Wind Farm Layout | 3 | 113.40 | 3 | 9 | 2 | 2 |
| 4227 | 138533 | 931685 | 3.969567216 | 2 | 0.40 | 1 | Not Proven | 2 | 4 | 1 | Water Feature Minor | 6 | 92.05 | 3 | 18 | 3 | 3 |
| 4228 | 137873 | 931237 | 4.173804107 | 4 | 0.40 | 1 | Not Proven | 2 | 8 | 2 | Water Feature Minor | 6 | 47.83 | 3 | 18 | 3 | 6 |
| 4229 | 138630 | 931784 | 12.46027629 | 6 | 0.40 | 1 | Not Proven | 2 | 12 | 2 | Water Feature Minor | 6 | 159.93 | 3 | 18 | 3 | 6 |
| 4230 | 137631 | 931665 | 2.432874366 | 2 | 0.40 | 1 | Not Proven | 2 | 4 | 1 | Wind Farm Layout | 3 | 48.50 | 3 | 9 | 2 | 2 |
| 4231 | 138144 | 932424 | 4.153461543 | 4 | 0.40 | 1 | Not Proven | 2 | 8 | 2 | Wind Farm Layout | 3 | 34.86 | 3 | 9 | 2 | 4 |
| 4232 | 138061 | 932606 | 6.202360524 | 4 | 0.40 | 1 | Not Proven | 2 | 8 | 2 | Wind Farm Layout | 3 | 29.37 | 3 | 9 | 2 | 4 |
| 4233 | 138612 | 931785 | 3.566599736 | 2 | 0.40 | 1 | Not Proven | 2 | 4 | 1 | Water Feature Minor | 6 | 140.94 | 3 | 18 | 3 | 3 |
| 4234 | 137773 | 932319 | 2.669045376 | 2 | 0.40 | 1 | Not Proven | 2 | 4 | 1 | Water Feature Minor | 6 | 116.64 | 3 | 18 | 3 | 3 |
| 4235 | 138514 | 931721 | 7.608867733 | 4 | 0.40 | 1 | Not Proven | 2 | 8 | 2 | Water Feature Minor | 6 | 73.82 | 3 | 18 | 3 | 6 |
| 4236 | 137662 | 931665 | 2.942272555 | 2 | 0.40 | 1 | Not Proven | 2 | 4 | 1 | Wind Farm Layout | 3 | 51.14 | 3 | 9 | 2 | 2 |
| 4237 | 137352 | 931581 | 2.325237743 | 2 | 0.40 | 1 | Not Proven | 2 | 4 | 1 | Roads, Tracks, Paths | 2 | 126.86 | 3 | 6 | 1 | 1 |
| 4238 | 137651 | 931635 | 3.75077261 | 2 | 0.40 | 1 | Not Proven | 2 | 4 | 1 | Wind Farm Layout | 3 | 20.39 | 3 | 9 | 2 | 2 |
| 4239 | 138346 | 931376 | 5.074246375 | 4 | 0.50 | 1 | Not Proven | 2 | 8 | 2 | Water Feature Minor | 6 | 143.31 | 3 | 18 | 3 | 6 |
| 4240 | 137933 | 931257 | 3.636910138 | 2 | 0.50 | 1 | Not Proven | 2 | 4 | 1 | Water Feature Minor | 6 | 48.53 | 3 | 18 | 3 | 3 |
| 4241 | 137661 | 931675 | 4.826991372 | 4 | 0.50 | 1 | Not Proven | 2 | 8 | 2 | Water Feature Minor | 6 | 48.07 | 3 | 18 | 3 | 6 |
| 4242 | 138022 | 931206 | 2.678077138 | 2 | 0.50 | 1 | Not Proven | 2 | 4 | 1 | Water Feature Minor | 6 | 89.14 | 3 | 18 | 3 | 3 |
| 4243 | 137642 | 931609 | 3.789822693 | 2 | 0.50 | 1 | Not Proven | 2 | 4 | 1 | Wind Farm Layout | 3 | 6.38 | 4 | 12 | 2 | 2 |
| 4244 | 137393 | 931612 | 2.274654314 | 2 | 0.50 | 1 | Not Proven | 2 | 4 | 1 | Roads, Tracks, Paths | 2 | 77.53 | 3 | 6 | 1 | 1 |
| 4245 | 137783 | 932339 | 2.376838909 | 2 | 0.50 | 1 | Not Proven | 2 | 4 | 1 | Water Feature Minor | 6 | 127.16 | 3 | 18 | 3 | 3 |
| 4246 | 138621 | 931794 | 12.28650257 | 6 | 0.50 | 1 | Not Proven | 2 | 12 | 2 | Water Feature Minor | 6 | 149.97 | 3 | 18 | 3 | 6 |
| 4247 | 138185 | 932650 | 6.522274017 | 4 | 0.50 | 1 | Not Proven | 2 | 8 | 2 | Roads, Tracks, Paths | 2 | 12.97 | 3 | 6 | 1 | 2 |
| 4248 | 138621 | 931804 | 13.46660842 | 6 | 0.50 | 1 | Not Proven | 2 | 12 | 2 | Water Feature Minor | 6 | 150.50 | 3 | 18 | 3 | 6 |
| 4249 | 138476 | 931361 | 1.450861699 | 1 | 0.50 | 1 | Not Proven | 2 | 2 | 1 | Wind Farm Layout | 3 | 44.10 | 3 | 9 | 2 | 2 |
| 4250 | 138714 | 931382 | 11.91336061 | 6 | 0.50 | 1 | Not Proven | 2 | 12 | 2 | Wind Farm Layout | 3 | 93.50 | 3 | 9 | 2 | 4 |
| 4251 | 137622 | 931655 | 2.460511954 | 2 | 0.50 | 1 | Not Proven | 2 | 4 | 1 | Wind Farm Layout | 3 | 37.67 | 3 | 9 | 2 | 2 |
| 4252 | 136282 | 931250 | 3.799722745 | 2 | 0.50 | 1 | Not Proven | 2 | 4 | 1 | Wind Farm Layout | 3 | 0.86 | 4 | 12 | 2 | 2 |
| 4253 | 137783 | 932329 | 2.463786748 | 2 | 0.50 | 1 | Not Proven | 2 | 4 | 1 | Water Feature Minor | 6 | 126.51 | 3 | 18 | 3 | 3 |
| 4254 | 138650 | 931804 | 7.17595602 | 4 | 0.50 | 1 | Not Proven | 2 | 8 | 2 | Water Feature Minor | 6 | 179.39 | 3 | 18 | 3 | 6 |
| 4255 | 138348 | 932342 | 16.2416814 | 8 | 0.50 | 1 | Not Proven | 2 | 16 | 3 | Water Feature Minor | 6 | 113.43 | 3 | 18 | 3 | 9 |
| 4256 | 138113 | 932607 | 7.69414862 | 4 | 0.50 | 1 | Not Proven | 2 | 8 | 2 | Wind Farm Layout | 3 | 2.61 | 4 | 12 | 2 | 4 |
| 4257 | 137803 | 932329 | 1.947663585 | 1 | 0.50 | 1 | Not Proven | 2 | 2 | 1 | Water Feature Minor | 6 | 139.56 | 3 | 18 | 3 | 3 |
| 4258 | 137641 | 931675 | 3.382077474 | 2 | 0.50 | 1 | Not Proven | 2 | 4 | 1 | Water Feature Minor | 6 | 53.13 | 3 | 18 | 3 | 3 |
| 4259 | 138170 | 932632 | 7.009750413 | 4 | 0.50 | 1 | Not Proven | 2 | 8 | 2 | Roads, Tracks, Paths | 2 | 8.31 | 4 | 8 | 2 | 4 |
| 4260 | 137445 | 931614 | 2.27421966 | 2 | 0.50 | 1 | Not Proven | 2 | 4 | 1 | Roads, Tracks, Paths | 2 | 27.70 | 3 | 6 | 1 | 1 |
| 4261 | 137822 | 932288 | 1.945014226 | 1 | 0.50 | 1 | Not Proven | 2 | 2 | 1 | Wind Farm Layout | 3 | 98.70 | 3 | 9 | 2 | 2 |
| 4262 | 138521 | 931744 | 1.1282498 | 1 | 0.50 | 1 | Not Proven | 2 | 2 | 1 | Water Feature Minor | 6 | 63.38 | 3 | 18 | 3 | 3 |
| 4263 | 137772 | 932259 | 2.640795465 | 2 | 0.50 | 1 | Not Proven | 2 | 4 | 1 | Wind Farm Layout | 3 | 106.08 | 3 | 9 | 2 | 2 |
| 4264 | 138073 | 932425 | 1.37959169 | 1 | 0.50 | 1 | Not Proven | 2 | 2 | 1 | Wind Farm Layout | 3 | 35.41 | 3 | 9 | 2 | 2 |
| 4265 | 138650 | 931794 | 6.636752008 | 4 | 0.50 | 1 | Not Proven | 2 | 8 | 2 | Water Feature Minor | 6 | 179.94 | 3 | 18 | 3 | 6 |
| 4266 | 137120 | 931570 | 2.045932552 | 2 | 0.50 | 1 | Not Proven | 2 | 4 | 1 | Water Feature Minor | 6 | 110.31 | 3 | 18 | 3 | 3 |
| 4267 | 138016 | 932619 | 10.63345886 | 6 | 0.50 | 1 | Not Proven | 2 | 12 | 2 | Wind Farm Layout | 3 | 75.18 | 3 | 9 | 2 | 4 |
| 4268 | 138042 | 932607 | 6.048087188 | 4 | 0.50 | 1 | Not Proven | 2 | 8 | 2 | Wind Farm Layout | 3 | 48.38 | 3 | 9 | 2 | 4 |
| 4269 | 138610 | 931754 | 2.811546616 | 2 | 0.50 | 1 | Not Proven | 2 | 4 | 1 | Water Feature Minor | 6 | 143.33 | 3 | 18 | 3 | 3 |
| 4270 | 138630 | 931834 | 15.79704954 | 8 | 0.50 | 1 | Not Proven | 2 | 16 | 3 | Water Feature Minor | 6 | 165.10 | 3 | 18 | 3 | 9 |
| 4271 | 138621 | 931754 | 4.119594835 | 4 | 0.50 | 1 | Not Proven | 2 | 8 | 2 | Water Feature Minor | 6 | 153.12 | 3 | 18 | 3 | 6 |
| 4272 | 138570 | 931699 | 4.660888175 | 4 | 0.50 | 1 | Not Proven | 2 | 8 | 2 | Water Feature Minor | 6 | 108.36 | 3 | 18 | 3 | 6 |
| 4273 | 137661 | 931635 | 2.043079208 | 2 | 0.50 | 1 | Not Proven | 2 | 4 | 1 | Wind Farm Layout | 3 | 21.27 | 3 | 9 | 2 | 2 |
| 4274 | 139217 | 931543 | 3.017050313 | 2 | 0.50 | 1 | Not Proven | 2 | 4 | 1 | Wind Farm Layout | 3 | 11.00 | 3 | 9 | 2 | 2 |
| 4275 | 137791 | 932299 | 1.994175899 | 1 | 0.50 | 1 | Not Proven | 2 | 2 | 1 | Wind Farm Layout | 3 | 124.65 | 3 | 9 | 2 | 2 |
| 4276 | 137856 | 932329 | 3.282726361 | 2 | 0.50 | 1 | Not Proven | 2 | 4 | 1 | Wind Farm Layout | 3 | 113.52 | 3 | 9 | 2 | 2 |
| 4277 | 138178 | 932635 | 6.573529648 | 4 | 0.50 | 1 | Not Proven | 2 | 8 | 2 | Roads, Tracks, Paths | 2 | 13.93 | 3 | 6 | 1 | 2 |
| 4278 | 137942 | 932659 | 6.179304674 | 4 | 0.50 | 1 | Not Proven | 2 | 8 | 2 | Water Feature Minor | 6 | 135.04 | 3 | 18 | 3 | 6 |
| 4279 | 138515 | 931692 | 4.385008516 | 4 | 0.50 | 1 | Not Proven | 2 | 8 | 2 | Water Feature Minor | 6 | 93.86 | 3 | 18 | 3 | 6 |
| 4280 | 138577 | 931671 | 4.662914998 | 4 | 0.50 | 1 | Not Proven | 2 | 8 | 2 | Water Feature Minor | 6 | 81.88 | 3 | 18 | 3 | 6 |
| 4281 | 138460 | 931395 | 1.620080078 | 1 | 0.50 | 1 | Not Proven | 2 | 2 | 1 | Wind Farm Layout | 3 | 17.15 | 3 | 9 | 2 | 2 |
| 4282 | 137853 | 931248 | 9.372655688 | 6 | 0.50 | 1 | Not Proven | 2 | 12 | 2 | Water Feature Minor | 6 | 25.08 | 3 | 18 | 3 | 6 |
| 4283 | 137372 | 931215 | 3.434595885 | 2 | 0.50 | 1 | Not Proven | 2 | 4 | 1 | Wind Farm Layout | 3 | 25.81 | 3 | 9 | 2 | 2 |
| 4284 | 137631 | 931675 | 2.511984012 | 2 | 0.50 | 1 | Not Proven | 2 | 4 | 1 | Water Feature Minor | 6 | 51.60 | 3 | 18 | 3 | 3 |
| 4285 | 137651 | 931655 | 1.317408652 | 1 | 0.50 | 1 | Not Proven | 2 | 2 | 1 | Wind Farm Layout | 3 | 40.31 | 3 | 9 | 2 | 2 |
| 4286 | 137346 | 931596 | 2.128714662 | 2 | 0.50 | 1 | Not Proven | 2 | 4 | 1 | Water Feature Minor | 6 | 113.31 | 3 | 18 | 3 | 3 |
| 4287 | 137857 | 932315 | 3.366359382 | 2 | 0.50 | 1 | Not Proven | 2 | 4 | 1 | Wind Farm Layout | 3 | 101.38 | 3 | 9 | 2 | 2 |
| 4288 | 138154 | 932648 | 6.884889266 | 4 | 0.50 | 1 | Not Proven | 2 | 8 | 2 | Roads, Tracks, Paths | 2 | 13.36 | 3 | 6 | 1 | 2 |
| 4289 | 137883 | 931237 | 4.154332909 | 4 | 0.50 | 1 | Not Proven | 2 | 8 | 2 | Water Feature Minor | 6 | 56.98 | 3 | 18 | 3 | 6 |
| 4290 | 137472 | 931224 | 3.149948979 | 2 | 0.50 | 1 | Not Proven | 2 | 4 | 1 | Wind Farm Layout | 3 | 17.53 | 3 | 9 | 2 | 2 |
| 4291 | 137622 | 931615 | 1.341210163 | 1 | 0.50 | 1 | Not Proven | 2 | 2 | 1 | Wind Farm Layout | 3 | 2.16 | 4 | 12 | 2 | 2 |
| 4292 | 137621 | 931675 | 2.4470833 | 2 | 0.50 | 1 | Not Proven | 2 | 4 | 1 | Water Feature Minor | 6 | 48.67 | 3 | 18 | 3 | 3 |
| 4293 | 139087 | 931311 | 1.170624706 | 1 | 0.50 | 1 | Not Proven | 2 | 2 | 1 | Wind Farm Layout | 3 | 1.54 | 4 | 12 | 2 | 2 |
| 4294 | 138393 | 932375 | 7.218739924 | 4 | 0.50 | 1 | Not Proven | 2 | 8 | 2 | Water Feature Minor | 6 | 126.74 | 3 | 18 | 3 | 6 |
| 4295 | 137813 | 932309 | 1.950008368 | 1 | 0.50 | 1 | Not Proven | 2 | 2 | 1 | Wind Farm Layout | 3 | 121.11 | 3 | 9 | 2 | 2 |
| 4296 | 138246 | 932677 | 5.350499735 | 4 | 0.50 | 1 | Not Proven | 2 | 8 | 2 | Roads, Tracks, Paths | 2 | 56.25 | 3 | 6 | 1 | 2 |
| 4297 | 138157 | 932627 | 7.25310992 | 4 | 0.50 | 1 | Not Proven | 2 | 8 | 2 | Roads, Tracks, Paths | 2 | 0.16 | 4 | 8 | 2 | 4 |
| 4298 | 138601 | 931784 | 5.034984876 | 4 | 0.50 | 1 | Not Proven | 2 | 8 | 2 | Water Feature Minor | 6 | 129.95 | 3 | 18 | 3 | 6 |
| 4299 | 138610 | 931814 | 5.742430272 | 4 | 0.50 | 1 | Not Proven | 2 | 8 | 2 | Water Feature Minor | 6 | 141.80 | 3 | 18 | 3 | 6 |
| 4300 | 139268 | 931251 | 7.214474958 | 4 | 0.50 | 1 | Not Proven | 2 | 8 | 2 | Wind Farm Layout | 3 | 60.33 | 3 | 9 | 2 | 4 |
| 4301 | 139088 | 931325 | 1.149863195 | 1 | 0.50 | 1 | Not Proven | 2 | 2 | 1 | Wind Farm Layout | 3 | 14.80 | 3 | 9 | 2 | 2 |
| 4302 | 138380 | 932341 | 12.90669256 | 6 | 0.50 | 1 | Not Proven | 2 | 12 | 2 | Water Feature Minor | 6 | 97.23 | 3 | 18 | 3 | 6 |
| 4303 | 136925 | 932791 | 3.362742222 | 2 | 0.50 | 1 | Not Proven | 2 | 4 | 1 | Water Feature Minor | 6 | 122.83 | 3 | 18 | 3 | 3 |
| 4304 | 137772 | 932310 | 2.639763306 | 2 | 0.50 | 1 | Not Proven | 2 | 4 | 1 | Water Feature Minor | 6 | 116.50 | 3 | 18 | 3 | 3 |
| 4305 | 137922 | 932651 | 6.038357894 | 4 | 0.50 | 1 | Not Proven | 2 | 8 | 2 | Water Feature Minor | 6 | 114.34 | 3 | 18 | 3 | 6 |
| 4306 | 138649 | 931784 | 7.330452429 | 4 | 0.50 | 1 | Not Proven | 2 | 8 | 2 | Water Feature Minor | 6 | 178.92 | 3 | 18 | 3 | 6 |
| 4307 | 138642 | 931764 | 8.326028146 | 6 | 0.50 | 1 | Not Proven | 2 | 12 | 2 | Water Feature Minor | 6 | 171.75 | 3 | 18 | 3 | 6 |
| 4308 | 138474 | 931441 | 8.467625411 | 6 | 0.50 | 1 | Not Proven | 2 | 12 | 2 | Wind Farm Layout | 3 | 30.38 | 3 | 9 | 2 | 4 |
| 4309 | 138888 | 931294 | 2.332290321 | 2 | 0.50 | 1 | Not Proven | 2 | 4 | 1 | Wind Farm Layout | 3 | 26.11 | 3 | 9 | 2 | 2 |
| 4310 | 137906 | 932334 | 1.505421341 | 1 | 0.50 | 1 | Not Proven | 2 | 2 | 1 | Wind Farm Layout | 3 | 89.58 | 3 | 9 | 2 | 2 |
| 4311 | 138405 | 931227 | 3.177633018 | 2 | 0.50 | 1 | Not Proven | 2 | 4 | 1 | Water Feature Minor | 6 | 42.28 | 3 | 18 | 3 | 3 |
| 4312 | 138593 | 931718 | 16.01164887 | 8 | 0.50 | 1 | Not Proven | 2 | 16 | 3 | Water Feature Minor | 6 | 130.72 | 3 | 18 | 3 | 9 |
| 4313 | 137489 | 931643 | 3.910269812 | 2 | 0.50 | 1 | Not Proven | 2 | 4 | 1 | Roads, Tracks, Paths | 2 | 13.32 | 3 | 6 | 1 | 1 |
| 4314 | 138782 | 931450 | 10.32964513 | 6 | 0.50 | 1 | Not Proven | 2 | 12 | 2 | Water Feature Minor | 6 | 79.25 | 3 | 18 | 3 | 6 |
| 4315 | 137771 | 932289 | 2.639640883 | 2 | 0.50 | 1 | Not Proven | 2 | 4 | 1 | Water Feature Minor | 6 | 116.51 | 3 | 18 | 3 | 3 |
| 4316 | 138254 | 932384 | 2.338826878 | 2 | 0.50 | 1 | Not Proven | 2 | 4 | 1 | Wind Farm Layout | 3 | 144.17 | 3 | 9 | 2 | 2 |
| 4317 | 138294 | 932428 | 3.564965833 | 2 | 0.50 | 1 | Not Proven | 2 | 4 | 1 | Wind Farm Layout | 3 | 184.18 | 3 | 9 | 2 | 2 |
| 4318 | 138319 | 932430 | 3.586689242 | 2 | 0.50 | 1 | Not Proven | 2 | 4 | 1 | Water Feature Minor | 6 | 203.63 | 3 | 18 | 3 | 3 |

# 3242 - Stornoway Wind Farm - PSRA - Tabulated Peat Probe Data

| ID | X | Y | SLOPE | Slope Co-efficient | PEAT DEPTH | Peat Co-efficient | Gen Substrate | Substrate Co-eff. | Risk Rating Coefficient | Risk Rating Normalisation | Receptor | Receptor Co-eff. | Distance | Receptor Dist Co-eff. | Impact Rating | Impact Rating Normalisation | Hazard Ranking |
|---|---|---|---|---|---|---|---|---|---|---|---|---|---|---|---|---|---|
| 4319 | 138115 | 932394 | 2.223581697 | 2 | 0.50 | 1 | Not Proven | 2 | 4 | 1 | Wind Farm Layout | 3 | 5.16 | 4 | 12 | 2 | 2 |
| 4320 | 137772 | 931207 | 0.610295168 | 1 | 0.50 | 1 | Not Proven | 2 | 2 | 1 | Water Feature Minor | 6 | 27.78 | 3 | 18 | 3 | 3 |
| 4321 | 137492 | 931629 | 2.082311823 | 2 | 0.50 | 1 | Not Proven | 2 | 4 | 1 | Wind Farm Layout | 3 | 0.46 | 4 | 12 | 2 | 2 |
| 4322 | 137303 | 931565 | 2.563833952 | 2 | 0.50 | 1 | Not Proven | 2 | 4 | 1 | Water Feature Minor | 6 | 142.55 | 3 | 18 | 3 | 3 |
| 4323 | 139298 | 931332 | 2.024878222 | 2 | 0.50 | 1 | Not Proven | 2 | 4 | 1 | Wind Farm Layout | 3 | 15.28 | 3 | 9 | 2 | 2 |
| 4324 | 138780 | 931429 | 10.5577803 | 6 | 0.50 | 1 | Not Proven | 2 | 12 | 2 | Water Feature Minor | 6 | 100.09 | 3 | 18 | 3 | 6 |
| 4325 | 138406 | 932360 | 8.700362242 | 6 | 0.50 | 1 | Not Proven | 2 | 12 | 2 | Water Feature Minor | 6 | 109.88 | 3 | 18 | 3 | 6 |
| 4326 | 137773 | 932329 | 2.646760089 | 2 | 0.50 | 1 | Not Proven | 2 | 4 | 1 | Water Feature Minor | 6 | 116.50 | 3 | 18 | 3 | 3 |
| 4327 | 137772 | 932299 | 2.639700931 | 2 | 0.50 | 1 | Not Proven | 2 | 4 | 1 | Water Feature Minor | 6 | 116.56 | 3 | 18 | 3 | 3 |
| 4328 | 137812 | 932319 | 1.947616164 | 1 | 0.50 | 1 | Not Proven | 2 | 2 | 1 | Wind Farm Layout | 3 | 129.40 | 3 | 9 | 2 | 2 |
| 4329 | 137853 | 932344 | 1.55586845 | 1 | 0.50 | 1 | Not Proven | 2 | 2 | 1 | Wind Farm Layout | 3 | 127.60 | 3 | 9 | 2 | 2 |
| 4330 | 138496 | 931460 | 4.101529096 | 4 | 0.50 | 1 | Not Proven | 2 | 8 | 2 | Wind Farm Layout | 3 | 53.33 | 3 | 9 | 2 | 4 |
| 4331 | 137722 | 931206 | 0.599826698 | 1 | 0.50 | 1 | Not Proven | 2 | 2 | 1 | Water Feature Minor | 6 | 22.24 | 3 | 18 | 3 | 3 |
| 4332 | 137621 | 931635 | 2.456366275 | 2 | 0.50 | 1 | Not Proven | 2 | 4 | 1 | Wind Farm Layout | 3 | 17.76 | 3 | 9 | 2 | 2 |
| 4333 | 137100 | 931570 | 0.80927717 | 1 | 0.50 | 1 | Not Proven | 2 | 2 | 1 | Water Feature Minor | 6 | 108.98 | 3 | 18 | 3 | 3 |
| 4334 | 137822 | 932299 | 1.953381612 | 1 | 0.50 | 1 | Not Proven | 2 | 2 | 1 | Wind Farm Layout | 3 | 107.79 | 3 | 9 | 2 | 2 |
| 4335 | 139137 | 931322 | 3.580671378 | 2 | 0.50 | 1 | Not Proven | 2 | 4 | 1 | Wind Farm Layout | 3 | 0.07 | 4 | 12 | 2 | 2 |
| 4336 | 137608 | 932350 | 4.247344819 | 4 | 0.50 | 1 | Not Proven | 2 | 8 | 2 | Water Feature Minor | 6 | 37.62 | 3 | 18 | 3 | 6 |
| 4337 | 137948 | 932679 | 4.74029533 | 4 | 0.50 | 1 | Not Proven | 2 | 8 | 2 | Wind Farm Layout | 3 | 147.57 | 3 | 9 | 2 | 4 |
| 4338 | 138563 | 931675 | 4.66046003 | 4 | 0.50 | 1 | Not Proven | 2 | 8 | 2 | Water Feature Minor | 6 | 83.45 | 3 | 18 | 3 | 6 |
| 4339 | 137398 | 931598 | 2.278916554 | 2 | 0.50 | 1 | Not Proven | 2 | 4 | 1 | Roads, Tracks, Paths | 2 | 76.96 | 3 | 6 | 1 | 1 |
| 4340 | 139008 | 932803 | 3.499786314 | 2 | 0.50 | 1 | Not Proven | 2 | 4 | 1 | Water Feature Minor | 6 | 222.54 | 3 | 18 | 3 | 3 |
| 4341 | 138119 | 932422 | 4.541260825 | 4 | 0.50 | 1 | Not Proven | 2 | 8 | 2 | Wind Farm Layout | 3 | 9.81 | 4 | 12 | 2 | 4 |
| 4342 | 137990 | 932584 | 9.144081541 | 6 | 0.50 | 1 | Not Proven | 2 | 12 | 2 | Water Feature Minor | 6 | 96.39 | 3 | 18 | 3 | 6 |
| 4343 | 138641 | 931814 | 15.57399403 | 8 | 0.50 | 1 | Not Proven | 2 | 16 | 3 | Water Feature Minor | 6 | 171.48 | 3 | 18 | 3 | 9 |
| 4344 | 137661 | 931625 | 2.360532298 | 2 | 0.50 | 1 | Not Proven | 2 | 4 | 1 | Wind Farm Layout | 3 | 11.31 | 3 | 9 | 2 | 2 |
| 4345 | 137671 | 931655 | 2.086535314 | 2 | 0.50 | 1 | Not Proven | 2 | 4 | 1 | Wind Farm Layout | 3 | 42.06 | 3 | 9 | 2 | 2 |
| 4346 | 138358 | 932545 | 15.34198313 | 8 | 0.50 | 1 | Not Proven | 2 | 16 | 3 | Water Feature Minor | 6 | 116.43 | 3 | 18 | 3 | 9 |
| 4347 | 137793 | 932349 | 1.994912828 | 1 | 0.50 | 1 | Not Proven | 2 | 2 | 1 | Water Feature Minor | 6 | 118.40 | 3 | 18 | 3 | 3 |
| 4348 | 137819 | 932329 | 2.56024694 | 2 | 0.50 | 1 | Not Proven | 2 | 4 | 1 | Wind Farm Layout | 3 | 134.28 | 3 | 9 | 2 | 2 |
| 4349 | 138060 | 929416 | 1.563074243 | 1 | 0.50 | 1 | Not Proven | 2 | 2 | 1 | Wind Farm Layout | 3 | 49.43 | 3 | 9 | 2 | 2 |
| 4350 | 137908 | 932671 | 5.579044272 | 4 | 0.50 | 1 | Not Proven | 2 | 8 | 2 | Water Feature Minor | 6 | 117.70 | 3 | 18 | 3 | 6 |
| 4351 | 138237 | 932673 | 6.622919113 | 4 | 0.50 | 1 | Not Proven | 2 | 8 | 2 | Roads, Tracks, Paths | 2 | 48.54 | 3 | 6 | 1 | 2 |
| 4352 | 137651 | 931675 | 4.080103751 | 4 | 0.50 | 1 | Not Proven | 2 | 8 | 2 | Water Feature Minor | 6 | 50.98 | 3 | 18 | 3 | 6 |
| 4353 | 137651 | 931615 | 3.785426488 | 2 | 0.50 | 1 | Not Proven | 2 | 4 | 1 | Wind Farm Layout | 3 | 0.47 | 4 | 12 | 2 | 2 |
| 4354 | 137802 | 932289 | 1.951213432 | 1 | 0.50 | 1 | Not Proven | 2 | 2 | 1 | Wind Farm Layout | 3 | 110.76 | 3 | 9 | 2 | 2 |
| 4355 | 138004 | 932593 | 6.813818569 | 4 | 0.50 | 1 | Not Proven | 2 | 8 | 2 | Wind Farm Layout | 3 | 85.25 | 3 | 9 | 2 | 4 |
| 4356 | 138600 | 931744 | 8.126846042 | 6 | 0.50 | 1 | Not Proven | 2 | 12 | 2 | Water Feature Minor | 6 | 136.26 | 3 | 18 | 3 | 6 |
| 4357 | 137251 | 931564 | 2.564450096 | 2 | 0.50 | 1 | Not Proven | 2 | 4 | 1 | Water Feature Minor | 6 | 139.13 | 3 | 18 | 3 | 3 |
| 4358 | 139061 | 931312 | 1.86359516 | 1 | 0.50 | 1 | Not Proven | 2 | 2 | 1 | Wind Farm Layout | 3 | 6.53 | 4 | 12 | 2 | 2 |
| 4359 | 138509 | 931455 | 4.327495972 | 4 | 0.50 | 1 | Not Proven | 2 | 8 | 2 | Wind Farm Layout | 3 | 53.04 | 3 | 9 | 2 | 4 |
| 4360 | 137631 | 931635 | 1.968222958 | 1 | 0.50 | 1 | Not Proven | 2 | 2 | 1 | Wind Farm Layout | 3 | 18.64 | 3 | 9 | 2 | 2 |
| 4361 | 137818 | 932289 | 1.950030763 | 1 | 0.50 | 1 | Not Proven | 2 | 2 | 1 | Wind Farm Layout | 3 | 101.76 | 3 | 9 | 2 | 2 |
| 4362 | 138641 | 931804 | 11.05071482 | 6 | 0.50 | 1 | Not Proven | 2 | 12 | 2 | Water Feature Minor | 6 | 170.42 | 3 | 18 | 3 | 6 |
| 4363 | 137298 | 931580 | 2.563833952 | 2 | 0.50 | 1 | Not Proven | 2 | 4 | 1 | Water Feature Minor | 6 | 127.43 | 3 | 18 | 3 | 3 |
| 4364 | 139136 | 931307 | 6.047663362 | 4 | 0.50 | 1 | Not Proven | 2 | 8 | 2 | Wind Farm Layout | 3 | 14.24 | 3 | 9 | 2 | 4 |
| 4365 | 137830 | 932342 | 3.20922668 | 2 | 0.50 | 1 | Not Proven | 2 | 4 | 1 | Water Feature Minor | 6 | 134.19 | 3 | 18 | 3 | 3 |
| 4366 | 137910 | 932643 | 5.753036502 | 4 | 0.50 | 1 | Not Proven | 2 | 8 | 2 | Water Feature Minor | 6 | 100.01 | 3 | 18 | 3 | 6 |
| 4367 | 138601 | 931774 | 4.764473075 | 4 | 0.50 | 1 | Not Proven | 2 | 8 | 2 | Water Feature Minor | 6 | 130.42 | 3 | 18 | 3 | 6 |
| 4368 | 138632 | 931824 | 19.60668961 | 8 | 0.50 | 1 | Not Proven | 2 | 16 | 3 | Water Feature Minor | 6 | 164.17 | 3 | 18 | 3 | 9 |
| 4369 | 138100 | 932414 | 2.269773647 | 2 | 0.50 | 1 | Not Proven | 2 | 4 | 1 | Wind Farm Layout | 3 | 10.04 | 3 | 9 | 2 | 2 |
| 4370 | 138116 | 932635 | 6.514172269 | 4 | 0.50 | 1 | Not Proven | 2 | 8 | 2 | Wind Farm Layout | 3 | 13.23 | 3 | 9 | 2 | 4 |
| 4371 | 137522 | 931223 | 0.87124908 | 1 | 0.50 | 1 | Not Proven | 2 | 2 | 1 | Wind Farm Layout | 3 | 51.37 | 3 | 9 | 2 | 2 |
| 4372 | 139329 | 931269 | 7.028584787 | 4 | 0.50 | 1 | Not Proven | 2 | 8 | 2 | Wind Farm Layout | 3 | 0.13 | 4 | 12 | 2 | 4 |
| 4373 | 138377 | 932351 | 14.24386751 | 6 | 0.50 | 1 | Not Proven | 2 | 12 | 2 | Water Feature Minor | 6 | 107.64 | 3 | 18 | 3 | 6 |
| 4374 | 137712 | 932354 | 2.512385975 | 2 | 0.50 | 1 | Not Proven | 2 | 4 | 1 | Water Feature Minor | 6 | 59.08 | 3 | 18 | 3 | 3 |
| 4375 | 137670 | 931645 | 2.557921725 | 2 | 0.50 | 1 | Not Proven | 2 | 4 | 1 | Wind Farm Layout | 3 | 32.01 | 3 | 9 | 2 | 2 |
| 4376 | 138988 | 932780 | 5.021600249 | 4 | 0.50 | 1 | Not Proven | 2 | 8 | 2 | Water Feature Minor | 6 | 235.14 | 3 | 18 | 3 | 6 |
| 4377 | 138382 | 932369 | 6.153647145 | 4 | 0.50 | 1 | Not Proven | 2 | 8 | 2 | Water Feature Minor | 6 | 123.25 | 3 | 18 | 3 | 6 |
| 4378 | 138355 | 932355 | 13.89300691 | 6 | 0.50 | 1 | Not Proven | 2 | 12 | 2 | Water Feature Minor | 6 | 120.59 | 3 | 18 | 3 | 6 |
| 4379 | 138364 | 932358 | 13.74817527 | 6 | 0.50 | 1 | Not Proven | 2 | 12 | 2 | Water Feature Minor | 6 | 119.13 | 3 | 18 | 3 | 6 |
| 4380 | 139359 | 931270 | 8.515344746 | 6 | 0.50 | 1 | Not Proven | 2 | 12 | 2 | Wind Farm Layout | 3 | 17.31 | 3 | 9 | 2 | 4 |
| 4381 | 138327 | 932324 | 15.48376002 | 8 | 0.50 | 1 | Not Proven | 2 | 16 | 3 | Water Feature Minor | 6 | 114.51 | 3 | 18 | 3 | 9 |
| 4382 | 137091 | 931570 | 0.942145312 | 1 | 0.50 | 1 | Not Proven | 2 | 2 | 1 | Water Feature Minor | 6 | 109.00 | 3 | 18 | 3 | 3 |
| 4383 | 138399 | 932348 | 13.43952245 | 6 | 0.50 | 1 | Not Proven | 2 | 12 | 2 | Water Feature Minor | 6 | 99.13 | 3 | 18 | 3 | 6 |
| 4384 | 138398 | 932405 | 1.029404668 | 1 | 0.50 | 1 | Not Proven | 2 | 2 | 1 | Water Feature Minor | 6 | 154.49 | 3 | 18 | 3 | 3 |
| 4385 | 137773 | 932349 | 2.64669452 | 2 | 0.50 | 1 | Not Proven | 2 | 4 | 1 | Water Feature Minor | 6 | 115.90 | 3 | 18 | 3 | 3 |
| 4386 | 137907 | 932319 | 1.682170364 | 1 | 0.50 | 1 | Not Proven | 2 | 2 | 1 | Wind Farm Layout | 3 | 76.62 | 3 | 9 | 2 | 2 |
| 4387 | 137671 | 931665 | 2.054438388 | 2 | 0.50 | 1 | Not Proven | 2 | 4 | 1 | Wind Farm Layout | 3 | 51.93 | 3 | 9 | 2 | 2 |
| 4388 | 138700 | 931396 | 16.20381405 | 8 | 0.50 | 1 | Not Proven | 2 | 16 | 3 | Wind Farm Layout | 3 | 105.48 | 3 | 9 | 2 | 6 |
| 4389 | 137357 | 932467 | 3.888794664 | 2 | 0.50 | 1 | Not Proven | 2 | 4 | 1 | Water Feature Minor | 6 | 97.44 | 3 | 18 | 3 | 3 |
| 4390 | 137257 | 931550 | 2.549906167 | 2 | 0.50 | 1 | Not Proven | 2 | 4 | 1 | Water Feature Minor | 6 | 152.98 | 3 | 18 | 3 | 3 |
| 4391 | 137668 | 931675 | 5.487317965 | 4 | 0.50 | 1 | Not Proven | 2 | 8 | 2 | Water Feature Minor | 6 | 47.19 | 3 | 18 | 3 | 6 |
| 4392 | 137110 | 931570 | 1.009227619 | 1 | 0.50 | 1 | Not Proven | 2 | 2 | 1 | Water Feature Minor | 6 | 109.22 | 3 | 18 | 3 | 3 |
| 4393 | 138358 | 932376 | 4.964583085 | 4 | 0.50 | 1 | Not Proven | 2 | 8 | 2 | Water Feature Minor | 6 | 137.99 | 3 | 18 | 3 | 6 |
| 4394 | 137667 | 931635 | 2.061194809 | 2 | 0.50 | 1 | Not Proven | 2 | 4 | 1 | Wind Farm Layout | 3 | 21.78 | 3 | 9 | 2 | 2 |
| 4395 | 137234 | 932847 | 1.410511905 | 1 | 0.00 | 1 | Not Proven | 2 | 2 | 1 | Wind Farm Layout | 3 | 19.61 | 3 | 9 | 2 | 2 |
| 4396 | 140339 | 933166 | 2.343038793 | 2 | 0.00 | 1 | Not Proven | 2 | 4 | 1 | Wind Farm Layout | 3 | 12.93 | 3 | 9 | 2 | 2 |
| 4397 | 137247 | 932848 | 1.410684494 | 1 | 0.00 | 1 | Not Proven | 2 | 2 | 1 | Wind Farm Layout | 3 | 25.83 | 3 | 9 | 2 | 2 |
| 4398 | 140316 | 933199 | 14.60670535 | 6 | 0.00 | 1 | Not Proven | 2 | 12 | 2 | Wind Farm Layout | 3 | 17.51 | 3 | 9 | 2 | 4 |
| 4399 | 140290 | 933172 | 4.233695661 | 4 | 0.00 | 1 | Not Proven | 2 | 8 | 2 | Wind Farm Layout | 3 | 12.03 | 3 | 9 | 2 | 4 |
| 4400 | 137233 | 932863 | 0.944561588 | 1 | 0.00 | 1 | Not Proven | 2 | 2 | 1 | Wind Farm Layout | 3 | 5.92 | 4 | 12 | 2 | 2 |
| 4401 | 140314 | 933169 | 1.62242567 | 1 | 0.00 | 1 | Not Proven | 2 | 2 | 1 | Wind Farm Layout | 3 | 12.52 | 3 | 9 | 2 | 2 |
| 4402 | 140316 | 933184 | 1.237673222 | 1 | 0.00 | 1 | Not Proven | 2 | 2 | 1 | Wind Farm Layout | 3 | 2.59 | 4 | 12 | 2 | 2 |
| 4403 | 140340 | 933182 | 1.98472015 | 1 | 0.00 | 1 | Not Proven | 2 | 2 | 1 | Wind Farm Layout | 3 | 3.08 | 4 | 12 | 2 | 2 |
| 4404 | 138572 | 931735 | 12.24288554 | 6 | 0.00 | 1 | Not Proven | 2 | 12 | 2 | Water Feature Minor | 6 | 113.18 | 3 | 18 | 3 | 6 |
| 4405 | 137114 | 933086 | 3.519553874 | 2 | 0.00 | 1 | Not Proven | 2 | 4 | 1 | Roads, Tracks, Paths | 2 | 133.93 | 3 | 6 | 1 | 1 |
| 4406 | 140363 | 933164 | 3.326116188 | 2 | 0.00 | 1 | Not Proven | 2 | 4 | 1 | Wind Farm Layout | 3 | 12.43 | 3 | 9 | 2 | 2 |
| 4407 | 140365 | 933179 | 4.424603056 | 4 | 0.00 | 1 | Not Proven | 2 | 8 | 2 | Wind Farm Layout | 3 | 2.69 | 4 | 12 | 2 | 4 |
| 4408 | 140368 | 933194 | 5.239348046 | 4 | 0.00 | 1 | Not Proven | 2 | 8 | 2 | Wind Farm Layout | 3 | 17.93 | 3 | 9 | 2 | 4 |
| 4409 | 137279 | 932900 | 0.678880053 | 1 | 0.10 | 1 | Not Proven | 2 | 2 | 1 | Wind Farm Layout | 3 | 1.77 | 4 | 12 | 2 | 2 |
| 4410 | 136891 | 932793 | 3.665900945 | 2 | 0.10 | 1 | Not Proven | 2 | 4 | 1 | Water Feature Minor | 6 | 114.59 | 3 | 18 | 3 | 3 |
| 4411 | 137581 | 931655 | 2.355684575 | 2 | 0.10 | 1 | Not Proven | 2 | 4 | 1 | Wind Farm Layout | 3 | 34.16 | 3 | 9 | 2 | 2 |
| 4412 | 136897 | 932774 | 6.603306967 | 4 | 0.20 | 1 | Not Proven | 2 | 8 | 2 | Water Feature Minor | 6 | 133.92 | 3 | 18 | 3 | 6 |
| 4413 | 136890 | 932783 | 4.094018664 | 4 | 0.20 | 1 | Not Proven | 2 | 8 | 2 | Water Feature Minor | 6 | 124.53 | 3 | 18 | 3 | 6 |
| 4414 | 137193 | 93059 | 7.500395546 | 4 | 0.20 | 1 | Not Proven | 2 | 8 | 2 | Roads, Tracks, Paths | 2 | 65.04 | 3 | 6 | 1 | 2 |
| 4415 | 138015 | 932288 | 11.55766514 | 6 | 0.20 | 1 | Not Proven | 2 | 12 | 2 | Wind Farm Layout | 3 | 9.32 | 4 | 12 | 2 | 4 |
| 4416 | 137611 | 931655 | 2.431878917 | 2 | 0.20 | 1 | Not Proven | 2 | 4 | 1 | Wind Farm Layout | 3 | 36.79 | 3 | 9 | 2 | 2 |
| 4417 | 137763 | 932340 | 2.611341715 | 2 | 0.20 | 1 | Not Proven | 2 | 4 | 1 | Water Feature Minor | 6 | 107.44 | 3 | 18 | 3 | 3 |
| 4418 | 137213 | 933095 | 10.22465916 | 6 | 0.20 | 1 | Not Proven | 2 | 12 | 2 | Roads, Tracks, Paths | 2 | 97.28 | 3 | 6 | 1 | 2 |
| 4419 | 138638 | 931311 | 6.835652511 | 4 | 0.20 | 1 | Not Proven | 2 | 8 | 2 | Wind Farm Layout | 3 | 13.01 | 3 | 9 | 2 | 4 |
| 4420 | 136896 | 932783 | 5.353718268 | 4 | 0.20 | 1 | Not Proven | 2 | 8 | 2 | water Feature Minor | 6 | 124.87 | 3 | 18 | 3 | 6 |
| 4421 | 137611 | 931635 | 2.447032229 | 2 | 0.30 | 1 | Not Proven | 2 | 4 | 1 | Wind Farm Layout | 3 | 16.88 | 3 | 9 | 2 | 2 |
| 4422 | 137404 | 931584 | 2.275585883 | 2 | 0.30 | 1 | Not Proven | 2 | 4 | 1 | Roads, Tracks, Paths | 2 | 79.21 | 3 | 6 | 1 | 1 |
| 4423 | 137206 | 932884 | 1.432790254 | 1 | 0.30 | 1 | Not Proven | 2 | 2 | 1 | Wind Farm Layout | 3 | 26.75 | 3 | 9 | 2 | 2 |
| 4424 | 137591 | 931675 | 2.432837551 | 2 | 0.30 | 1 | Not Proven | 2 | 4 | 1 | Water Feature Minor | 6 | 45.37 | 3 | 18 | 3 | 3 |
| 4425 | 137174 | 93057 | 6.438939238 | 4 | 0.30 | 1 | Not Proven | 2 | 8 | 2 | Roads, Tracks, Paths | 2 | 71.96 | 3 | 6 | 1 | 2 |
| 4426 | 138155 | 932301 | 8.626898429 | 6 | 0.30 | 1 | Not Proven | 2 | 12 | 2 | Wind Farm Layout | 3 | 86.86 | 3 | 9 | 2 | 4 |
| 4427 | 137591 | 931635 | 2.451265907 | 2 | 0.30 | 1 | Not Proven | 2 | 4 | 1 | Wind Farm Layout | 3 | 15.12 | 3 | 9 | 2 | 2 |
| 4428 | 137561 | 931645 | 4.14659067 | 4 | 0.30 | 1 | Not Proven | 2 | 8 | 2 | Roads, Tracks, Paths | 2 | 20.25 | 3 | 6 | 1 | 2 |
| 4429 | 138557 | 931765 | 6.890737838 | 4 | 0.30 | 1 | Not Proven | 2 | 8 | 2 | Water Feature Minor | 6 | 89.23 | 3 | 18 | 3 | 6 |
| 4430 | 137601 | 931645 | 2.449130693 | 2 | 0.30 | 1 | Not Proven | 2 | 4 | 1 | Wind Farm Layout | 3 | 25.96 | 3 | 9 | 2 | 2 |
| 4431 | 138571 | 931740 | 9.259331401 | 6 | 0.30 | 1 | Not Proven | 2 | 12 | 2 | Water Feature Minor | 6 | 109.36 | 3 | 18 | 3 | 6 |
| 4432 | 138002 | 932363 | 3.285411691 | 2 | 0.30 | 1 | Not Proven | 2 | 4 | 1 | Wind Farm Layout | 3 | 59.41 | 3 | 9 | 2 | 2 |
| 4433 | 137753 | 932339 | 2.611281882 | 2 | 0.30 | 1 | Not Proven | 2 | 4 | 1 | Water Feature Minor | 6 | 97.40 | 3 | 18 | 3 | 3 |
| 4434 | 137913 | 931181 | 2.041509422 | 2 | 0.30 | 1 | Not Proven | 2 | 4 | 1 | Water Feature Minor | 6 | 109.87 | 3 | 18 | 3 | 3 |
| 4435 | 138035 | 932292 | 10.23665656 | 6 | 0.30 | 1 | Not Proven | 2 | 12 | 2 | Wind Farm Layout | 3 | 17.11 | 3 | 9 | 2 | 4 |
| 4436 | 137206 | 932905 | 1.446069059 | 1 | 0.30 | 1 | Not Proven | 2 | 2 | 1 | Wind Farm Layout | 3 | 43.97 | 3 | 9 | 2 | 2 |
| 4437 | 137601 | 931675 | 2.451304511 | 2 | 0.30 | 1 | Not Proven | 2 | 4 | 1 | Water Feature Minor | 6 | 45.05 | 3 | 18 | 3 | 3 |
| 4438 | 138030 | 932311 | 5.50429795 | 4 | 0.30 | 1 | Not Proven | 2 | 8 | 2 | Wind Farm Layout | 3 | 1.24 | 4 | 12 | 2 | 4 |
| 4439 | 137318 | 932444 | 5.033995234 | 4 | 0.30 | 1 | Not Proven | 2 | 8 | 2 | Water Feature Minor | 6 | 125.57 | 3 | 18 | 3 | 6 |
| 4440 | 138136 | 932296 | 6.297354783 | 4 | 0.30 | 1 | Not Proven | 2 | 8 | 2 | Wind Farm Layout | 3 | 77.81 | 3 | 9 | 2 | 4 |
| 4441 | 137237 | 932900 | 1.639000592 | 1 | 0.30 | 1 | Not Proven | 2 | 2 | 1 | Wind Farm Layout | 3 | 26.18 | 3 | 9 | 2 | 2 |
| 4442 | 138561 | 931764 | 6.910720979 | 4 | 0.40 | 1 | Not Proven | 2 | 8 | 2 | Water Feature Minor | 6 | 92.39 | 3 | 18 | 3 | 6 |
| 4443 | 138571 | 931754 | 6.963749711 | 4 | 0.40 | 1 | Not Proven | 2 | 8 | 2 | Water Feature Minor | 6 | 104.66 | 3 | 18 | 3 | 6 |
| 4444 | 138561 | 931774 | 6.906063245 | 4 | 0.40 | 1 | Not Proven | 2 | 8 | 2 | Water Feature Minor | 6 | 90.64 | 3 | 18 | 3 | 6 |
| 4445 | 137601 | 931635 | 2.438504752 | 2 | 0.40 | 1 | Not Proven | 2 | 4 | 1 | Wind Farm Layout | 3 | 15.99 | 3 | 9 | 2 | 2 |

# 3242 - Stornoway Wind Farm - PSRA - Tabulated Peat Probe Data

| ID | X | Y | SLOPE | Slope Co-efficient | PEAT DEPTH | Peat Co-efficient | Gen Substrate | Substrate Co-eff. | Risk Rating Coefficient | Risk Rating Normalisation | Receptor | Receptor Co-eff. | Distance | Receptor Dist Co-eff. | Impact Rating | Impact Rating Normalisation | Hazard Ranking |
|---|---|---|---|---|---|---|---|---|---|---|---|---|---|---|---|---|---|
| 4446 | 138562 | 931753 | 7.07201386 | 4 | 0.40 | 1 | Not Proven | 2 | 8 | 2 | Water Feature Minor | 6 | 97.36 | 3 | 18 | 3 | 6 |
| 4447 | 137591 | 931655 | 2.440546617 | 2 | 0.40 | 1 | Not Proven | 2 | 4 | 1 | Wind Farm Layout | 3 | 35.04 | 3 | 9 | 2 | 2 |
| 4448 | 136906 | 932760 | 2.550676158 | 2 | 0.40 | 1 | Not Proven | 2 | 4 | 1 | Water Feature Minor | 6 | 148.81 | 3 | 18 | 3 | 3 |
| 4449 | 137893 | 931177 | 3.53804378 | 2 | 0.40 | 1 | Not Proven | 2 | 4 | 1 | Water Feature Minor | 6 | 91.31 | 3 | 18 | 3 | 3 |
| 4450 | 137601 | 931609 | 2.441348862 | 2 | 0.40 | 1 | Not Proven | 2 | 4 | 1 | Wind Farm Layout | 3 | 9.89 | 4 | 12 | 2 | 2 |
| 4451 | 137967 | 932317 | 3.3661601 | 2 | 0.40 | 1 | Not Proven | 2 | 4 | 1 | Wind Farm Layout | 3 | 41.41 | 3 | 9 | 2 | 2 |
| 4452 | 137472 | 931208 | 0.851696966 | 1 | 0.40 | 1 | Not Proven | 2 | 2 | 1 | Wind Farm Layout | 3 | 29.52 | 3 | 9 | 2 | 2 |
| 4453 | 137253 | 932896 | 1.622780919 | 1 | 0.40 | 1 | Not Proven | 2 | 2 | 1 | Wind Farm Layout | 3 | 18.40 | 3 | 9 | 2 | 2 |
| 4454 | 138571 | 931744 | 7.827396427 | 4 | 0.40 | 1 | Not Proven | 2 | 8 | 2 | Water Feature Minor | 6 | 108.81 | 3 | 18 | 3 | 6 |
| 4455 | 137129 | 933074 | 13.8602328 | 6 | 0.40 | 1 | Not Proven | 2 | 12 | 2 | Roads, Tracks, Paths | 2 | 114.76 | 3 | 6 | 1 | 2 |
| 4456 | 137131 | 933058 | 19.01450499 | 8 | 0.40 | 1 | Not Proven | 2 | 16 | 3 | Roads, Tracks, Paths | 2 | 102.55 | 3 | 6 | 1 | 3 |
| 4457 | 138006 | 932334 | 3.324785187 | 2 | 0.40 | 1 | Not Proven | 2 | 4 | 1 | Wind Farm Layout | 3 | 33.90 | 3 | 9 | 2 | 2 |
| 4458 | 137854 | 932344 | 1.544601328 | 1 | 0.40 | 1 | Not Proven | 2 | 2 | 1 | Wind Farm Layout | 3 | 127.04 | 3 | 9 | 2 | 2 |
| 4459 | 137591 | 931625 | 2.445470327 | 2 | 0.40 | 1 | Not Proven | 2 | 4 | 1 | Wind Farm Layout | 3 | 5.17 | 4 | 12 | 2 | 2 |
| 4460 | 137995 | 932282 | 10.47293225 | 6 | 0.40 | 1 | Not Proven | 2 | 12 | 2 | Wind Farm Layout | 3 | 3.23 | 4 | 12 | 2 | 4 |
| 4461 | 137763 | 932329 | 2.611283503 | 2 | 0.40 | 1 | Not Proven | 2 | 4 | 1 | Water Feature Minor | 6 | 106.51 | 3 | 18 | 3 | 3 |
| 4462 | 137326 | 931192 | 3.434228609 | 2 | 0.40 | 1 | Not Proven | 2 | 4 | 1 | Wind Farm Layout | 3 | 18.42 | 3 | 9 | 2 | 2 |
| 4463 | 137601 | 931665 | 2.445472145 | 2 | 0.40 | 1 | Not Proven | 2 | 4 | 1 | Wind Farm Layout | 3 | 45.88 | 3 | 9 | 2 | 2 |
| 4464 | 137115 | 933074 | 13.2583135 | 6 | 0.40 | 1 | Not Proven | 2 | 12 | 2 | Roads, Tracks, Paths | 2 | 125.15 | 3 | 6 | 1 | 2 |
| 4465 | 137149 | 933093 | 1.506586806 | 1 | 0.40 | 1 | Not Proven | 2 | 2 | 1 | Roads, Tracks, Paths | 2 | 115.76 | 3 | 6 | 1 | 1 |
| 4466 | 138150 | 932384 | 10.25114401 | 6 | 0.40 | 1 | Not Proven | 2 | 12 | 2 | Wind Farm Layout | 3 | 41.45 | 3 | 9 | 2 | 4 |
| 4467 | 137575 | 931675 | 2.342540001 | 2 | 0.40 | 1 | Not Proven | 2 | 4 | 1 | Roads, Tracks, Paths | 2 | 41.00 | 3 | 6 | 1 | 1 |
| 4468 | 137253 | 932916 | 1.971402617 | 1 | 0.50 | 1 | Not Proven | 2 | 2 | 1 | Wind Farm Layout | 3 | 7.37 | 4 | 12 | 2 | 2 |
| 4469 | 137582 | 931645 | 2.393911673 | 2 | 0.50 | 1 | Not Proven | 2 | 4 | 1 | Wind Farm Layout | 3 | 24.21 | 3 | 9 | 2 | 2 |
| 4470 | 137601 | 931625 | 2.444172753 | 2 | 0.50 | 1 | Not Proven | 2 | 4 | 1 | Wind Farm Layout | 3 | 6.05 | 4 | 12 | 2 | 2 |
| 4471 | 138580 | 931734 | 14.20099059 | 6 | 0.50 | 1 | Not Proven | 2 | 12 | 2 | Water Feature Minor | 6 | 120.89 | 3 | 18 | 3 | 6 |
| 4472 | 136888 | 932773 | 6.572966859 | 4 | 0.50 | 1 | Not Proven | 2 | 8 | 2 | Water Feature Minor | 6 | 134.48 | 3 | 18 | 3 | 6 |
| 4473 | 138187 | 932291 | 6.093635943 | 4 | 0.50 | 1 | Not Proven | 2 | 8 | 2 | Wind Farm Layout | 3 | 117.86 | 3 | 9 | 2 | 4 |
| 4474 | 137537 | 931656 | 4.146592643 | 4 | 0.50 | 1 | Not Proven | 2 | 8 | 2 | Roads, Tracks, Paths | 2 | 3.91 | 4 | 8 | 2 | 4 |
| 4475 | 138581 | 931785 | 5.201924455 | 4 | 0.50 | 1 | Not Proven | 2 | 8 | 2 | Water Feature Minor | 6 | 109.96 | 3 | 18 | 3 | 6 |
| 4476 | 138058 | 932277 | 10.76853221 | 6 | 0.50 | 1 | Not Proven | 2 | 12 | 2 | Wind Farm Layout | 3 | 42.75 | 3 | 9 | 2 | 4 |
| 4477 | 138039 | 932272 | 8.277345993 | 6 | 0.50 | 1 | Not Proven | 2 | 12 | 2 | Wind Farm Layout | 3 | 35.94 | 3 | 9 | 2 | 4 |
| 4478 | 137424 | 931205 | 0.968637849 | 1 | 0.50 | 1 | Not Proven | 2 | 2 | 1 | Wind Farm Layout | 3 | 0.00 | 4 | 12 | 2 | 2 |
| 4479 | 137829 | 932341 | 3.275086764 | 2 | 0.50 | 1 | Not Proven | 2 | 4 | 1 | Water Feature Minor | 6 | 134.77 | 3 | 18 | 3 | 3 |
| 4480 | 138019 | 932267 | 4.933609444 | 4 | 0.50 | 1 | Not Proven | 2 | 8 | 2 | Wind Farm Layout | 3 | 29.01 | 3 | 9 | 2 | 4 |
| 4481 | 137592 | 931645 | 2.431848548 | 2 | 0.50 | 1 | Not Proven | 2 | 4 | 1 | Wind Farm Layout | 3 | 25.08 | 3 | 9 | 2 | 2 |
| 4482 | 137573 | 931645 | 2.459353517 | 2 | 0.50 | 1 | Not Proven | 2 | 4 | 1 | Wind Farm Layout | 3 | 23.42 | 3 | 9 | 2 | 2 |
| 4483 | 137561 | 931655 | 4.134638049 | 4 | 0.50 | 1 | Not Proven | 2 | 8 | 2 | Roads, Tracks, Paths | 2 | 20.02 | 3 | 6 | 1 | 2 |
| 4484 | 137581 | 931665 | 2.36850239 | 2 | 0.50 | 1 | Not Proven | 2 | 4 | 1 | Roads, Tracks, Paths | 2 | 41.91 | 3 | 6 | 1 | 1 |
| 4485 | 137581 | 931625 | 2.407953527 | 2 | 0.50 | 1 | Not Proven | 2 | 4 | 1 | Wind Farm Layout | 3 | 4.29 | 4 | 12 | 2 | 2 |
| 4486 | 137497 | 931614 | 1.199809662 | 1 | 0.50 | 1 | Not Proven | 2 | 2 | 1 | Roads, Tracks, Paths | 2 | 11.58 | 3 | 6 | 1 | 1 |
| 4487 | 137375 | 931199 | 2.593778531 | 2 | 0.50 | 1 | Not Proven | 2 | 4 | 1 | Wind Farm Layout | 3 | 9.68 | 4 | 12 | 2 | 2 |
| 4488 | 137753 | 932329 | 2.611278534 | 2 | 0.50 | 1 | Not Proven | 2 | 4 | 1 | Water Feature Minor | 6 | 96.53 | 3 | 18 | 3 | 3 |
| 4489 | 138054 | 932296 | 9.062834829 | 6 | 0.50 | 1 | Not Proven | 2 | 12 | 2 | Wind Farm Layout | 3 | 25.34 | 3 | 9 | 2 | 4 |
| 4490 | 137602 | 931615 | 2.43182663 | 2 | 0.50 | 1 | Not Proven | 2 | 4 | 1 | Wind Farm Layout | 3 | 3.90 | 4 | 12 | 2 | 2 |
| 4491 | 137904 | 932349 | 1.490223679 | 1 | 0.50 | 1 | Not Proven | 2 | 2 | 1 | Wind Farm Layout | 3 | 103.11 | 3 | 9 | 2 | 2 |
| 4492 | 138068 | 932320 | 9.052837392 | 6 | 0.50 | 1 | Not Proven | 2 | 12 | 2 | Wind Farm Layout | 3 | 15.60 | 3 | 9 | 2 | 4 |
| 4493 | 137611 | 931665 | 2.444175393 | 2 | 0.50 | 1 | Not Proven | 2 | 4 | 1 | Wind Farm Layout | 3 | 46.74 | 3 | 9 | 2 | 2 |
| 4494 | 137976 | 932278 | 8.547267277 | 6 | 0.50 | 1 | Not Proven | 2 | 12 | 2 | Wind Farm Layout | 3 | 3.99 | 4 | 12 | 2 | 4 |
| 4495 | 138555 | 931775 | 6.915049184 | 4 | 0.50 | 1 | Not Proven | 2 | 8 | 2 | Water Feature Minor | 6 | 84.57 | 3 | 18 | 3 | 6 |
| 4496 | 137572 | 931665 | 2.854145124 | 2 | 0.50 | 1 | Not Proven | 2 | 4 | 1 | Roads, Tracks, Paths | 2 | 33.50 | 3 | 6 | 1 | 1 |
| 4497 | 137571 | 931675 | 3.455329668 | 2 | 0.50 | 1 | Not Proven | 2 | 4 | 1 | Roads, Tracks, Paths | 2 | 37.01 | 3 | 6 | 1 | 1 |
| 4498 | 137544 | 931627 | 4.143832503 | 4 | 0.50 | 1 | Not Proven | 2 | 8 | 2 | Wind Farm Layout | 3 | 3.04 | 4 | 12 | 2 | 4 |
| 4499 | 138590 | 931764 | 6.172924207 | 4 | 0.50 | 1 | Not Proven | 2 | 8 | 2 | Water Feature Minor | 6 | 121.77 | 3 | 18 | 3 | 6 |
| 4500 | 137742 | 932320 | 2.635769593 | 2 | 0.50 | 1 | Not Proven | 2 | 4 | 1 | Water Feature Minor | 6 | 85.65 | 3 | 18 | 3 | 3 |
| 4501 | 138160 | 932284 | 3.198766829 | 2 | 0.50 | 1 | Not Proven | 2 | 4 | 1 | Wind Farm Layout | 3 | 102.25 | 3 | 9 | 2 | 2 |
| 4502 | 137612 | 931645 | 2.4364157 | 2 | 0.50 | 1 | Not Proven | 2 | 4 | 1 | Wind Farm Layout | 3 | 26.84 | 3 | 9 | 2 | 2 |
| 4503 | 137611 | 931625 | 2.438674929 | 2 | 0.50 | 1 | Not Proven | 2 | 4 | 1 | Wind Farm Layout | 3 | 6.93 | 4 | 12 | 2 | 2 |
| 4504 | 137236 | 932879 | 1.563695886 | 1 | 0.50 | 1 | Not Proven | 2 | 2 | 1 | Wind Farm Layout | 3 | 6.93 | 4 | 12 | 2 | 2 |
| 4505 | 137220 | 932884 | 1.627453685 | 1 | 0.50 | 1 | Not Proven | 2 | 2 | 1 | Wind Farm Layout | 3 | 18.75 | 3 | 9 | 2 | 2 |
| 4506 | 137742 | 932310 | 2.611278421 | 2 | 0.50 | 1 | Not Proven | 2 | 4 | 1 | Water Feature Minor | 6 | 86.67 | 3 | 18 | 3 | 3 |
| 4507 | 136925 | 932774 | 6.561762393 | 4 | 0.50 | 1 | Not Proven | 2 | 8 | 2 | Water Feature Minor | 6 | 139.05 | 3 | 18 | 3 | 6 |
| 4508 | 137971 | 932296 | 5.286320393 | 4 | 0.50 | 1 | Not Proven | 2 | 8 | 2 | Wind Farm Layout | 3 | 21.17 | 3 | 9 | 2 | 4 |
| 4509 | 138107 | 932330 | 7.557141237 | 4 | 0.50 | 1 | Not Proven | 2 | 8 | 2 | Wind Farm Layout | 3 | 32.51 | 3 | 9 | 2 | 4 |
| 4510 | 138092 | 932307 | 7.694916244 | 4 | 0.50 | 1 | Not Proven | 2 | 8 | 2 | Wind Farm Layout | 3 | 40.82 | 3 | 9 | 2 | 4 |
| 4511 | 137612 | 931615 | 2.44746813 | 2 | 0.50 | 1 | Not Proven | 2 | 4 | 1 | Wind Farm Layout | 3 | 3.04 | 4 | 12 | 2 | 2 |
| 4512 | 137612 | 931675 | 2.43850964 | 2 | 0.50 | 1 | Not Proven | 2 | 4 | 1 | Water Feature Minor | 6 | 45.81 | 3 | 18 | 3 | 3 |
| 4513 | 137549 | 931645 | 4.135780097 | 4 | 0.50 | 1 | Not Proven | 2 | 8 | 2 | Roads, Tracks, Paths | 2 | 8.31 | 4 | 8 | 2 | 4 |
| 4514 | 137231 | 933066 | 13.78055926 | 6 | 0.50 | 1 | Not Proven | 2 | 12 | 2 | Roads, Tracks, Paths | 2 | 70.18 | 3 | 6 | 1 | 2 |
| 4515 | 138663 | 931313 | 7.234204034 | 4 | 0.50 | 1 | Not Proven | 2 | 8 | 2 | Wind Farm Layout | 3 | 18.33 | 3 | 9 | 2 | 4 |
| 4516 | 137194 | 933089 | 8.559954462 | 6 | 0.50 | 1 | Not Proven | 2 | 12 | 2 | Roads, Tracks, Paths | 2 | 93.62 | 3 | 6 | 1 | 2 |
| 4517 | 138102 | 932377 | 6.157941946 | 4 | 0.50 | 1 | Not Proven | 2 | 8 | 2 | Wind Farm Layout | 3 | 0.72 | 4 | 12 | 2 | 4 |
| 4518 | 137723 | 932301 | 2.646767533 | 2 | 0.50 | 1 | Not Proven | 2 | 4 | 1 | Water Feature Minor | 6 | 67.54 | 3 | 18 | 3 | 3 |
| 4519 | 137237 | 932918 | 1.894218064 | 1 | 0.50 | 1 | Not Proven | 2 | 2 | 1 | Roads, Tracks, Paths | 2 | 14.14 | 3 | 6 | 1 | 1 |
| 4520 | 137151 | 933080 | 7.190936078 | 4 | 0.50 | 1 | Not Proven | 2 | 8 | 2 | Roads, Tracks, Paths | 2 | 104.09 | 3 | 6 | 1 | 2 |
| 4521 | 134923 | 931558 | 3.756889339 | 2 | 0.50 | 1 | Not Proven | 2 | 4 | 1 | Wind Farm Layout | 3 | 9.44 | 4 | 12 | 2 | 2 |
| 4522 | 134932 | 931560 | 1.635892414 | 1 | 0.50 | 1 | Not Proven | 2 | 2 | 1 | Wind Farm Layout | 3 | 12.21 | 3 | 9 | 2 | 2 |
| 4523 | 134919 | 931567 | 3.865478336 | 2 | 0.50 | 1 | Not Proven | 2 | 4 | 1 | Wind Farm Layout | 3 | 0.35 | 4 | 12 | 2 | 2 |
| 4524 | 138785 | 934454 | 3.681515736 | 2 | 0.00 | 1 | Not Proven | 2 | 4 | 1 | Wind Farm Layout | 3 | 49.87 | 3 | 9 | 2 | 2 |
| 4525 | 138052 | 934233 | 1.848841376 | 1 | 0.00 | 1 | Not Proven | 2 | 2 | 1 | Wind Farm Layout | 3 | 124.49 | 3 | 9 | 2 | 2 |
| 4526 | 138090 | 934224 | 1.90574273 | 1 | 0.00 | 1 | Not Proven | 2 | 2 | 1 | Wind Farm Layout | 3 | 86.21 | 3 | 9 | 2 | 2 |
| 4527 | 138164 | 935061 | 8.514469813 | 6 | 0.00 | 1 | Not Proven | 2 | 12 | 2 | Wind Farm Layout | 3 | 109.40 | 3 | 9 | 2 | 4 |
| 4528 | 137311 | 934129 | 2.911260351 | 2 | 0.00 | 1 | Not Proven | 2 | 4 | 1 | Roads, Tracks, Paths | 2 | 21.95 | 3 | 6 | 1 | 1 |
| 4529 | 138246 | 935091 | 9.191031599 | 6 | 0.00 | 1 | Not Proven | 2 | 12 | 2 | Roads, Tracks, Paths | 2 | 71.12 | 3 | 6 | 1 | 2 |
| 4530 | 138060 | 935126 | 2.761605137 | 2 | 0.00 | 1 | Not Proven | 2 | 4 | 1 | Wind Farm Layout | 3 | 4.87 | 4 | 12 | 2 | 2 |
| 4531 | 138511 | 934128 | 0.935388304 | 1 | 0.00 | 1 | Not Proven | 2 | 2 | 1 | Wind Farm Layout | 3 | 17.60 | 3 | 9 | 2 | 2 |
| 4532 | 137327 | 934132 | 4.126260618 | 4 | 0.00 | 1 | Not Proven | 2 | 8 | 2 | Roads, Tracks, Paths | 2 | 20.23 | 3 | 6 | 1 | 2 |
| 4533 | 138064 | 935071 | 5.003568357 | 4 | 0.00 | 1 | Not Proven | 2 | 8 | 2 | Wind Farm Layout | 3 | 27.56 | 3 | 9 | 2 | 4 |
| 4534 | 139285 | 935004 | 16.6611284 | 8 | 0.00 | 1 | Not Proven | 2 | 16 | 3 | Water Feature Minor | 6 | 217.03 | 3 | 18 | 3 | 9 |
| 4535 | 138049 | 935116 | 2.640399162 | 2 | 0.00 | 1 | Not Proven | 2 | 4 | 1 | Wind Farm Layout | 3 | 1.97 | 4 | 12 | 2 | 2 |
| 4536 | 138871 | 933896 | 2.822374142 | 2 | 0.00 | 1 | Not Proven | 2 | 4 | 1 | Wind Farm Layout | 3 | 1.29 | 4 | 12 | 2 | 2 |
| 4537 | 137325 | 934142 | 4.575973037 | 4 | 0.00 | 1 | Not Proven | 2 | 8 | 2 | Roads, Tracks, Paths | 2 | 30.39 | 3 | 6 | 1 | 2 |
| 4538 | 138082 | 935045 | 3.388113338 | 2 | 0.00 | 1 | Not Proven | 2 | 4 | 1 | Wind Farm Layout | 3 | 53.39 | 3 | 9 | 2 | 2 |
| 4539 | 138622 | 934954 | 1.119159237 | 1 | 0.00 | 1 | Not Proven | 2 | 2 | 1 | Roads, Tracks, Paths | 2 | 172.47 | 3 | 6 | 1 | 1 |
| 4540 | 138064 | 935079 | 3.309286598 | 2 | 0.00 | 1 | Not Proven | 2 | 4 | 1 | Wind Farm Layout | 3 | 24.81 | 3 | 9 | 2 | 2 |
| 4541 | 137383 | 934155 | 6.687086139 | 4 | 0.00 | 1 | Not Proven | 2 | 8 | 2 | Roads, Tracks, Paths | 2 | 28.41 | 3 | 6 | 1 | 2 |
| 4542 | 138118 | 935027 | 10.17880706 | 6 | 0.00 | 1 | Not Proven | 2 | 12 | 2 | Wind Farm Layout | 3 | 77.26 | 3 | 9 | 2 | 4 |
| 4543 | 138483 | 934122 | 1.429327379 | 1 | 0.00 | 1 | Not Proven | 2 | 2 | 1 | Wind Farm Layout | 3 | 3.79 | 4 | 12 | 2 | 2 |
| 4544 | 138434 | 934121 | 1.894876529 | 1 | 0.00 | 1 | Not Proven | 2 | 2 | 1 | Wind Farm Layout | 3 | 3.96 | 4 | 12 | 2 | 2 |
| 4545 | 137317 | 934130 | 3.515997583 | 2 | 0.00 | 1 | Not Proven | 2 | 4 | 1 | Roads, Tracks, Paths | 2 | 21.18 | 3 | 6 | 1 | 1 |
| 4546 | 137362 | 934160 | 6.0578715 | 4 | 0.00 | 1 | Not Proven | 2 | 8 | 2 | Roads, Tracks, Paths | 2 | 37.00 | 3 | 6 | 1 | 2 |
| 4547 | 138117 | 935038 | 8.086683462 | 6 | 0.00 | 1 | Not Proven | 2 | 12 | 2 | Wind Farm Layout | 3 | 83.42 | 3 | 9 | 2 | 4 |
| 4548 | 138637 | 934993 | 5.048314615 | 4 | 0.00 | 1 | Not Proven | 2 | 8 | 2 | Roads, Tracks, Paths | 2 | 213.90 | 3 | 6 | 1 | 2 |
| 4549 | 137376 | 934143 | 11.25423335 | 6 | 0.00 | 1 | Not Proven | 2 | 12 | 2 | Roads, Tracks, Paths | 2 | 16.75 | 3 | 6 | 1 | 2 |
| 4550 | 137099 | 934215 | 26.32019792 | 8 | 0.00 | 1 | Not Proven | 2 | 16 | 3 | Water Feature Minor | 6 | 191.11 | 3 | 18 | 3 | 9 |
| 4551 | 138115 | 935046 | 3.90888704 | 2 | 0.00 | 1 | Not Proven | 2 | 4 | 1 | Wind Farm Layout | 3 | 84.03 | 3 | 9 | 2 | 2 |
| 4552 | 137323 | 934152 | 4.562605523 | 4 | 0.00 | 1 | Not Proven | 2 | 8 | 2 | Roads, Tracks, Paths | 2 | 40.52 | 3 | 6 | 1 | 2 |
| 4553 | 138334 | 934616 | 2.535546895 | 2 | 0.00 | 1 | Not Proven | 2 | 4 | 1 | Wind Farm Layout | 3 | 18.75 | 3 | 9 | 2 | 2 |
| 4554 | 138242 | 935093 | 9.525538914 | 6 | 0.00 | 1 | Not Proven | 2 | 12 | 2 | Roads, Tracks, Paths | 2 | 69.24 | 3 | 6 | 1 | 2 |
| 4555 | 135837 | 931625 | 5.140261004 | 4 | 0.00 | 1 | Not Proven | 2 | 8 | 2 | Wind Farm Layout | 3 | 72.84 | 3 | 9 | 2 | 4 |
| 4556 | 138616 | 934970 | 2.584598801 | 2 | 0.00 | 1 | Not Proven | 2 | 4 | 1 | Roads, Tracks, Paths | 2 | 184.00 | 3 | 6 | 1 | 1 |
| 4557 | 137344 | 934146 | 4.692910288 | 4 | 0.00 | 1 | Not Proven | 2 | 8 | 2 | Roads, Tracks, Paths | 2 | 28.76 | 3 | 6 | 1 | 2 |
| 4558 | 137334 | 934144 | 4.421730147 | 4 | 0.00 | 1 | Not Proven | 2 | 8 | 2 | Roads, Tracks, Paths | 2 | 29.71 | 3 | 6 | 1 | 2 |
| 4559 | 138025 | 935049 | 7.793155457 | 4 | 0.00 | 1 | Not Proven | 2 | 8 | 2 | Wind Farm Layout | 3 | 1.92 | 4 | 12 | 2 | 4 |
| 4560 | 138610 | 934950 | 1.635358825 | 1 | 0.00 | 1 | Not Proven | 2 | 2 | 1 | Roads, Tracks, Paths | 2 | 163.38 | 3 | 6 | 1 | 1 |
| 4561 | 138633 | 934987 | 4.785691831 | 4 | 0.00 | 1 | Not Proven | 2 | 8 | 2 | Roads, Tracks, Paths | 2 | 206.75 | 3 | 6 | 1 | 2 |
| 4562 | 138058 | 935094 | 2.304313487 | 2 | 0.00 | 1 | Not Proven | 2 | 4 | 1 | Wind Farm Layout | 3 | 14.03 | 3 | 9 | 2 | 2 |
| 4563 | 138037 | 935068 | 5.018315621 | 4 | 0.00 | 1 | Not Proven | 2 | 8 | 2 | Wind Farm Layout | 3 | 3.24 | 4 | 12 | 2 | 4 |
| 4564 | 137354 | 934148 | 6.068643892 | 4 | 0.00 | 1 | Not Proven | 2 | 8 | 2 | Roads, Tracks, Paths | 2 | 27.82 | 3 | 6 | 1 | 2 |
| 4565 | 138617 | 934989 | 4.806850824 | 4 | 0.00 | 1 | Not Proven | 2 | 8 | 2 | Roads, Tracks, Paths | 2 | 201.78 | 3 | 6 | 1 | 2 |
| 4566 | 138856 | 933892 | 2.165430448 | 2 | 0.00 | 1 | Not Proven | 2 | 4 | 1 | Roads, Tracks, Paths | 2 | 1.93 | 4 | 8 | 2 | 2 |
| 4567 | 137366 | 934141 | 8.115276707 | 6 | 0.00 | 1 | Not Proven | 2 | 12 | 2 | Roads, Tracks, Paths | 2 | 17.67 | 3 | 6 | 1 | 2 |
| 4568 | 138642 | 935044 | 1.996271613 | 1 | 0.00 | 1 | Not Proven | 2 | 2 | 1 | Water Feature Minor | 6 | 213.27 | 3 | 18 | 3 | 3 |
| 4569 | 138458 | 934121 | 1.340929202 | 1 | 0.00 | 1 | Not Proven | 2 | 2 | 1 | Wind Farm Layout | 3 | 3.15 | 4 | 12 | 2 | 2 |
| 4570 | 138057 | 935127 | 3.198486093 | 2 | 0.00 | 1 | Not Proven | 2 | 4 | 1 | Wind Farm Layout | 3 | 1.72 | 4 | 12 | 2 | 2 |
| 4571 | 138120 | 935057 | 3.069124448 | 2 | 0.00 | 1 | Not Proven | 2 | 4 | 1 | Wind Farm Layout | 3 | 84.94 | 3 | 9 | 2 | 2 |
| 4572 | 138310 | 934106 | 1.767494477 | 1 | 0.00 | 1 | Not Proven | 2 | 2 | 1 | Wind Farm Layout | 3 | 3.72 | 4 | 12 | 2 | 2 |

# 3242 - Stornoway Wind Farm - PSRA - Tabulated Peat Probe Data

| ID | X | Y | SLOPE | Slope Co-efficient | PEAT DEPTH | Peat Co-efficient | Gen Substrate | Substrate Co-eff. | Risk Rating Coefficient | Risk Rating Normalisation | Receptor | Receptor Co-eff. | Distance | Receptor Dist Co-eff. | Impact Rating | Impact Rating Normalisation | Hazard Ranking |
|---|---|---|---|---|---|---|---|---|---|---|---|---|---|---|---|---|---|
| 4573 | 138608 | 934964 | 1.650019902 | 1 | 0.00 | 1 | Not Proven | 2 | 2 | 1 | Roads, Tracks, Paths | 2 | 175.26 | 3 | 6 | 1 | 1 |
| 4574 | 137393 | 934157 | 8.300558166 | 6 | 0.00 | 1 | Not Proven | 2 | 12 | 2 | Wind Farm Layout | 3 | 27.65 | 3 | 9 | 2 | 4 |
| 4575 | 138622 | 934984 | 4.759473786 | 4 | 0.00 | 1 | Not Proven | 2 | 8 | 2 | Roads, Tracks, Paths | 2 | 199.23 | 3 | 6 | 1 | 2 |
| 4576 | 138332 | 934125 | 2.533465787 | 2 | 0.10 | 1 | Not Proven | 2 | 4 | 1 | Wind Farm Layout | 3 | 17.69 | 3 | 9 | 2 | 2 |
| 4577 | 138204 | 935050 | 4.740549564 | 4 | 0.10 | 1 | Not Proven | 2 | 8 | 2 | Roads, Tracks, Paths | 2 | 119.69 | 3 | 6 | 1 | 2 |
| 4578 | 137368 | 934131 | 5.495258668 | 4 | 0.10 | 1 | Not Proven | 2 | 8 | 2 | Roads, Tracks, Paths | 2 | 7.52 | 4 | 8 | 2 | 4 |
| 4579 | 138265 | 934519 | 2.482351891 | 2 | 0.10 | 1 | Not Proven | 2 | 4 | 1 | Wind Farm Layout | 3 | 0.86 | 4 | 12 | 2 | 2 |
| 4580 | 138536 | 934119 | 6.575077812 | 4 | 0.10 | 1 | Not Proven | 2 | 8 | 2 | Wind Farm Layout | 3 | 17.74 | 3 | 9 | 2 | 4 |
| 4581 | 137387 | 934135 | 6.062724482 | 4 | 0.10 | 1 | Not Proven | 2 | 8 | 2 | Wind Farm Layout | 3 | 8.32 | 4 | 12 | 2 | 4 |
| 4582 | 138017 | 935067 | 4.526893911 | 4 | 0.10 | 1 | Not Proven | 2 | 8 | 2 | Wind Farm Layout | 3 | 15.18 | 3 | 9 | 2 | 4 |
| 4583 | 137059 | 934218 | 22.98068944 | 8 | 0.10 | 1 | Not Proven | 2 | 16 | 3 | Water Feature Minor | 6 | 168.58 | 3 | 18 | 3 | 9 |
| 4584 | 138184 | 934309 | 4.764458008 | 4 | 0.10 | 1 | Not Proven | 2 | 8 | 2 | Wind Farm Layout | 3 | 4.56 | 4 | 12 | 2 | 4 |
| 4585 | 137378 | 934133 | 5.630289238 | 4 | 0.10 | 1 | Not Proven | 2 | 8 | 2 | Roads, Tracks, Paths | 2 | 6.57 | 4 | 8 | 2 | 4 |
| 4586 | 138195 | 935055 | 4.712674521 | 4 | 0.10 | 1 | Not Proven | 2 | 8 | 2 | Roads, Tracks, Paths | 2 | 118.60 | 3 | 6 | 1 | 2 |
| 4587 | 137397 | 934137 | 5.880593998 | 4 | 0.10 | 1 | Not Proven | 2 | 8 | 2 | Wind Farm Layout | 3 | 7.34 | 4 | 12 | 2 | 4 |
| 4588 | 138168 | 934345 | 5.40670654 | 4 | 0.10 | 1 | Not Proven | 2 | 8 | 2 | Wind Farm Layout | 3 | 17.03 | 3 | 9 | 2 | 4 |
| 4589 | 137406 | 934139 | 6.384150066 | 4 | 0.10 | 1 | Not Proven | 2 | 8 | 2 | Wind Farm Layout | 3 | 6.67 | 4 | 12 | 2 | 4 |
| 4590 | 138356 | 934130 | 2.890849136 | 2 | 0.10 | 1 | Not Proven | 2 | 4 | 1 | Wind Farm Layout | 3 | 18.07 | 3 | 9 | 2 | 2 |
| 4591 | 138223 | 934400 | 2.76518187 | 2 | 0.10 | 1 | Not Proven | 2 | 4 | 1 | Wind Farm Layout | 3 | 12.95 | 3 | 9 | 2 | 2 |
| 4592 | 137352 | 934158 | 6.049887231 | 4 | 0.10 | 1 | Not Proven | 2 | 8 | 2 | Roads, Tracks, Paths | 2 | 37.96 | 3 | 6 | 1 | 2 |
| 4593 | 137364 | 934151 | 6.042225742 | 4 | 0.10 | 1 | Not Proven | 2 | 8 | 2 | Roads, Tracks, Paths | 2 | 27.82 | 3 | 6 | 1 | 2 |
| 4594 | 138149 | 935035 | 8.847919256 | 6 | 0.10 | 1 | Not Proven | 2 | 12 | 2 | Wind Farm Layout | 3 | 106.34 | 3 | 9 | 2 | 4 |
| 4595 | 138849 | 934580 | 3.795132336 | 2 | 0.10 | 1 | Not Proven | 2 | 4 | 1 | Water Feature Minor | 6 | 145.61 | 3 | 18 | 3 | 3 |
| 4596 | 138408 | 934136 | 2.09995822 | 2 | 0.10 | 1 | Not Proven | 2 | 4 | 1 | Wind Farm Layout | 3 | 18.15 | 3 | 9 | 2 | 2 |
| 4597 | 138077 | 935088 | 2.841935622 | 2 | 0.10 | 1 | Not Proven | 2 | 4 | 1 | Wind Farm Layout | 3 | 33.94 | 3 | 9 | 2 | 2 |
| 4598 | 138117 | 935047 | 3.804366351 | 2 | 0.10 | 1 | Not Proven | 2 | 4 | 1 | Wind Farm Layout | 3 | 85.56 | 3 | 9 | 2 | 2 |
| 4599 | 138849 | 934590 | 1.722627384 | 1 | 0.20 | 1 | Not Proven | 2 | 2 | 1 | Water Feature Minor | 6 | 153.00 | 3 | 18 | 3 | 3 |
| 4600 | 138869 | 934620 | 2.51685475 | 2 | 0.20 | 1 | Not Proven | 2 | 4 | 1 | Water Feature Minor | 6 | 166.15 | 3 | 18 | 3 | 3 |
| 4601 | 138270 | 934490 | 2.388364793 | 2 | 0.20 | 1 | Not Proven | 2 | 4 | 1 | Wind Farm Layout | 3 | 13.71 | 3 | 9 | 2 | 2 |
| 4602 | 138403 | 934573 | 4.686805599 | 4 | 0.20 | 1 | Not Proven | 2 | 8 | 2 | Wind Farm Layout | 3 | 99.95 | 3 | 9 | 2 | 4 |
| 4603 | 138057 | 935087 | 1.514189123 | 1 | 0.20 | 1 | Not Proven | 2 | 2 | 1 | Wind Farm Layout | 3 | 15.51 | 3 | 9 | 2 | 2 |
| 4604 | 138727 | 934552 | 3.744304289 | 2 | 0.20 | 1 | Not Proven | 2 | 4 | 1 | Water Feature Minor | 6 | 235.56 | 3 | 18 | 3 | 3 |
| 4605 | 137101 | 934235 | 7.06897064 | 4 | 0.20 | 1 | Not Proven | 2 | 8 | 2 | Water Feature Minor | 6 | 207.53 | 3 | 18 | 3 | 6 |
| 4606 | 138879 | 934620 | 2.515433882 | 2 | 0.20 | 1 | Not Proven | 2 | 4 | 1 | Water Feature Minor | 6 | 161.54 | 3 | 18 | 3 | 3 |
| 4607 | 139300 | 935660 | 4.409840129 | 4 | 0.20 | 1 | Not Proven | 2 | 8 | 2 | Water Feature Minor | 6 | 99.31 | 3 | 18 | 3 | 6 |
| 4608 | 138776 | 934569 | 1.813134527 | 1 | 0.20 | 1 | Not Proven | 2 | 2 | 1 | Water Feature Minor | 6 | 197.50 | 3 | 18 | 3 | 3 |
| 4609 | 137976 | 934103 | 3.682238581 | 2 | 0.20 | 1 | Not Proven | 2 | 4 | 1 | Wind Farm Layout | 3 | 19.53 | 3 | 9 | 2 | 2 |
| 4610 | 136959 | 934321 | 5.226414047 | 4 | 0.20 | 1 | Not Proven | 2 | 8 | 2 | Wind Farm Layout | 3 | 230.53 | 3 | 9 | 2 | 4 |
| 4611 | 138327 | 934587 | 3.000855553 | 2 | 0.20 | 1 | Not Proven | 2 | 4 | 1 | Wind Farm Layout | 3 | 26.99 | 3 | 9 | 2 | 2 |
| 4612 | 138261 | 934095 | 8.595004701 | 6 | 0.20 | 1 | Not Proven | 2 | 12 | 2 | Wind Farm Layout | 3 | 3.04 | 4 | 12 | 2 | 4 |
| 4613 | 137360 | 934169 | 6.06944136 | 4 | 0.20 | 1 | Not Proven | 2 | 8 | 2 | Roads, Tracks, Paths | 2 | 46.21 | 3 | 6 | 1 | 2 |
| 4614 | 138939 | 934580 | 7.061241721 | 4 | 0.20 | 1 | Not Proven | 2 | 8 | 2 | Water Feature Minor | 6 | 105.85 | 3 | 18 | 3 | 6 |
| 4615 | 138434 | 934136 | 0.808735117 | 1 | 0.30 | 1 | Not Proven | 2 | 2 | 1 | Wind Farm Layout | 3 | 18.95 | 3 | 9 | 2 | 2 |
| 4616 | 138859 | 934621 | 1.148884882 | 1 | 0.30 | 1 | Not Proven | 2 | 2 | 1 | Water Feature Minor | 6 | 172.08 | 3 | 18 | 3 | 3 |
| 4617 | 138909 | 934580 | 2.422256704 | 2 | 0.30 | 1 | Not Proven | 2 | 4 | 1 | Water Feature Minor | 6 | 112.86 | 3 | 18 | 3 | 3 |
| 4618 | 138382 | 934134 | 2.46286784 | 2 | 0.30 | 1 | Not Proven | 2 | 4 | 1 | Wind Farm Layout | 3 | 18.26 | 3 | 9 | 2 | 2 |
| 4619 | 138409 | 934106 | 9.377494005 | 6 | 0.30 | 1 | Not Proven | 2 | 12 | 2 | Wind Farm Layout | 3 | 11.85 | 3 | 9 | 2 | 4 |
| 4620 | 138726 | 934582 | 5.327854717 | 4 | 0.30 | 1 | Not Proven | 2 | 8 | 2 | Water Feature Minor | 6 | 247.93 | 3 | 18 | 3 | 6 |
| 4621 | 138889 | 934590 | 2.397582909 | 2 | 0.30 | 1 | Not Proven | 2 | 4 | 1 | Water Feature Minor | 6 | 130.27 | 3 | 18 | 3 | 3 |
| 4622 | 138727 | 934567 | 5.37244836 | 4 | 0.30 | 1 | Not Proven | 2 | 8 | 2 | Water Feature Minor | 6 | 240.90 | 3 | 18 | 3 | 6 |
| 4623 | 138159 | 935052 | 9.171602218 | 6 | 0.30 | 1 | Not Proven | 2 | 12 | 2 | Wind Farm Layout | 3 | 117.16 | 3 | 9 | 2 | 4 |
| 4624 | 137401 | 934148 | 14.41428942 | 6 | 0.30 | 1 | Not Proven | 2 | 12 | 2 | Wind Farm Layout | 3 | 16.73 | 3 | 9 | 2 | 4 |
| 4625 | 138307 | 934120 | 2.540600756 | 2 | 0.30 | 1 | Not Proven | 2 | 4 | 1 | Wind Farm Layout | 3 | 18.03 | 3 | 9 | 2 | 2 |
| 4626 | 138404 | 934588 | 6.366367972 | 4 | 0.30 | 1 | Not Proven | 2 | 8 | 2 | Wind Farm Layout | 3 | 92.91 | 3 | 9 | 2 | 4 |
| 4627 | 137949 | 934065 | 3.481392881 | 2 | 0.30 | 1 | Not Proven | 2 | 4 | 1 | Wind Farm Layout | 3 | 49.59 | 3 | 9 | 2 | 2 |
| 4628 | 138361 | 934100 | 9.520957442 | 6 | 0.30 | 1 | Not Proven | 2 | 12 | 2 | Wind Farm Layout | 3 | 12.32 | 3 | 9 | 2 | 4 |
| 4629 | 138859 | 934610 | 1.382936868 | 1 | 0.30 | 1 | Not Proven | 2 | 2 | 1 | Water Feature Minor | 6 | 162.82 | 3 | 18 | 3 | 3 |
| 4630 | 138344 | 933964 | 2.230361297 | 2 | 0.30 | 1 | Not Proven | 2 | 4 | 1 | Roads, Tracks, Paths | 2 | 44.19 | 3 | 6 | 1 | 1 |
| 4631 | 137905 | 934042 | 2.307994869 | 2 | 0.30 | 1 | Not Proven | 2 | 4 | 1 | Roads, Tracks, Paths | 2 | 30.15 | 3 | 6 | 1 | 1 |
| 4632 | 137385 | 934145 | 13.0818735 | 6 | 0.30 | 1 | Not Proven | 2 | 12 | 2 | Wind Farm Layout | 3 | 18.45 | 3 | 9 | 2 | 4 |
| 4633 | 138823 | 934585 | 1.068104641 | 1 | 0.30 | 1 | Not Proven | 2 | 2 | 1 | Water Feature Minor | 6 | 167.87 | 3 | 18 | 3 | 3 |
| 4634 | 138285 | 934100 | 4.030848048 | 4 | 0.30 | 1 | Not Proven | 2 | 8 | 2 | Wind Farm Layout | 3 | 3.19 | 4 | 12 | 2 | 4 |
| 4635 | 138383 | 934604 | 2.695095357 | 2 | 0.40 | 1 | Not Proven | 2 | 4 | 1 | Wind Farm Layout | 3 | 66.54 | 3 | 9 | 2 | 2 |
| 4636 | 139347 | 935643 | 3.917404514 | 2 | 0.40 | 1 | Not Proven | 2 | 4 | 1 | Water Feature Minor | 6 | 79.51 | 3 | 18 | 3 | 3 |
| 4637 | 138699 | 934554 | 10.53847112 | 6 | 0.40 | 1 | Not Proven | 2 | 12 | 2 | Water Feature Minor | 6 | 262.74 | 3 | 18 | 3 | 6 |
| 4638 | 138582 | 934098 | 12.13670035 | 6 | 0.40 | 1 | Not Proven | 2 | 12 | 2 | Wind Farm Layout | 3 | 16.95 | 3 | 9 | 2 | 4 |
| 4639 | 137967 | 934075 | 3.663979842 | 2 | 0.40 | 1 | Not Proven | 2 | 4 | 1 | Wind Farm Layout | 3 | 47.44 | 3 | 9 | 2 | 2 |
| 4640 | 138037 | 935088 | 3.023556013 | 2 | 0.40 | 1 | Not Proven | 2 | 4 | 1 | Wind Farm Layout | 3 | 3.62 | 4 | 12 | 2 | 2 |
| 4641 | 135908 | 931568 | 6.365324456 | 4 | 0.40 | 1 | Not Proven | 2 | 8 | 2 | Water Feature Minor | 6 | 103.72 | 3 | 18 | 3 | 6 |
| 4642 | 136968 | 934316 | 5.219472651 | 4 | 0.40 | 1 | Not Proven | 2 | 8 | 2 | Water Feature Minor | 6 | 233.99 | 3 | 18 | 3 | 6 |
| 4643 | 138869 | 934580 | 2.712602684 | 2 | 0.40 | 1 | Not Proven | 2 | 4 | 1 | Water Feature Minor | 6 | 132.60 | 3 | 18 | 3 | 3 |
| 4644 | 138622 | 934066 | 1.928418807 | 1 | 0.40 | 1 | Not Proven | 2 | 2 | 1 | Wind Farm Layout | 3 | 3.05 | 4 | 12 | 2 | 2 |
| 4645 | 138889 | 934630 | 2.516842694 | 2 | 0.40 | 1 | Not Proven | 2 | 4 | 1 | Water Feature Minor | 6 | 166.69 | 3 | 18 | 3 | 3 |
| 4646 | 137910 | 934055 | 3.041605028 | 2 | 0.40 | 1 | Not Proven | 2 | 4 | 1 | Roads, Tracks, Paths | 2 | 29.71 | 3 | 6 | 1 | 1 |
| 4647 | 138385 | 934104 | 7.899136346 | 4 | 0.40 | 1 | Not Proven | 2 | 8 | 2 | Wind Farm Layout | 3 | 11.88 | 3 | 9 | 2 | 4 |
| 4648 | 137114 | 934234 | 11.94662373 | 6 | 0.40 | 1 | Not Proven | 2 | 12 | 2 | Water Feature Minor | 6 | 215.26 | 3 | 18 | 3 | 6 |
| 4649 | 137130 | 934226 | 20.0522808 | 8 | 0.40 | 1 | Not Proven | 2 | 16 | 3 | Roads, Tracks, Paths | 2 | 218.34 | 3 | 6 | 1 | 3 |
| 4650 | 138863 | 933919 | 4.678871353 | 4 | 0.40 | 1 | Not Proven | 2 | 8 | 2 | Wind Farm Layout | 3 | 0.31 | 4 | 12 | 2 | 4 |
| 4651 | 137897 | 934037 | 1.85121588 | 1 | 0.40 | 1 | Not Proven | 2 | 2 | 1 | Roads, Tracks, Paths | 2 | 28.05 | 3 | 6 | 1 | 1 |
| 4652 | 138313 | 934090 | 9.016987015 | 6 | 0.40 | 1 | Not Proven | 2 | 12 | 2 | Wind Farm Layout | 3 | 12.55 | 3 | 9 | 2 | 4 |
| 4653 | 138170 | 934316 | 4.277372352 | 4 | 0.40 | 1 | Not Proven | 2 | 8 | 2 | Wind Farm Layout | 3 | 9.69 | 4 | 12 | 2 | 4 |
| 4654 | 137395 | 934147 | 14.35714409 | 6 | 0.40 | 1 | Not Proven | 2 | 12 | 2 | Wind Farm Layout | 3 | 17.49 | 3 | 9 | 2 | 4 |
| 4655 | 138919 | 934580 | 3.930429921 | 2 | 0.40 | 1 | Not Proven | 2 | 4 | 1 | Water Feature Minor | 6 | 109.67 | 3 | 18 | 3 | 3 |
| 4656 | 138177 | 934366 | 5.599877669 | 4 | 0.40 | 1 | Not Proven | 2 | 8 | 2 | Wind Farm Layout | 3 | 16.16 | 3 | 9 | 2 | 4 |
| 4657 | 138582 | 934964 | 1.713319104 | 1 | 0.40 | 1 | Not Proven | 2 | 2 | 1 | Roads, Tracks, Paths | 2 | 166.66 | 3 | 6 | 1 | 1 |
| 4658 | 137892 | 934046 | 2.260224134 | 2 | 0.40 | 1 | Not Proven | 2 | 4 | 1 | Roads, Tracks, Paths | 2 | 17.88 | 3 | 6 | 1 | 1 |
| 4659 | 137954 | 934057 | 3.65802329 | 2 | 0.40 | 1 | Not Proven | 2 | 4 | 1 | Wind Farm Layout | 3 | 58.90 | 3 | 9 | 2 | 2 |
| 4660 | 138642 | 934964 | 6.755375343 | 4 | 0.40 | 1 | Not Proven | 2 | 8 | 2 | Roads, Tracks, Paths | 2 | 191.32 | 3 | 6 | 1 | 2 |
| 4661 | 138195 | 934332 | 5.11650297 | 4 | 0.40 | 1 | Not Proven | 2 | 8 | 2 | Wind Farm Layout | 3 | 12.83 | 3 | 9 | 2 | 4 |
| 4662 | 138869 | 934600 | 2.515806111 | 2 | 0.40 | 1 | Not Proven | 2 | 4 | 1 | Water Feature Minor | 6 | 148.99 | 3 | 18 | 3 | 3 |
| 4663 | 138879 | 934600 | 2.50816491 | 2 | 0.40 | 1 | Not Proven | 2 | 4 | 1 | Water Feature Minor | 6 | 143.82 | 3 | 18 | 3 | 3 |
| 4664 | 138626 | 934080 | 1.652596147 | 1 | 0.40 | 1 | Not Proven | 2 | 2 | 1 | Wind Farm Layout | 3 | 17.58 | 3 | 9 | 2 | 2 |
| 4665 | 137342 | 934156 | 5.078149544 | 4 | 0.40 | 1 | Not Proven | 2 | 8 | 2 | Roads, Tracks, Paths | 2 | 38.91 | 3 | 6 | 1 | 2 |
| 4666 | 138802 | 934570 | 2.363470933 | 2 | 0.40 | 1 | Not Proven | 2 | 4 | 1 | Water Feature Minor | 6 | 175.66 | 3 | 18 | 3 | 3 |
| 4667 | 138909 | 934626 | 2.535568094 | 2 | 0.50 | 1 | Not Proven | 2 | 4 | 1 | Water Feature Minor | 6 | 156.65 | 3 | 18 | 3 | 3 |
| 4668 | 137332 | 934154 | 4.368082481 | 4 | 0.50 | 1 | Not Proven | 2 | 8 | 2 | Roads, Tracks, Paths | 2 | 39.86 | 3 | 6 | 1 | 2 |
| 4669 | 138205 | 934356 | 4.949324348 | 4 | 0.50 | 1 | Not Proven | 2 | 8 | 2 | Wind Farm Layout | 3 | 13.55 | 3 | 9 | 2 | 4 |
| 4670 | 138889 | 934610 | 2.50936113 | 2 | 0.50 | 1 | Not Proven | 2 | 4 | 1 | Water Feature Minor | 6 | 148.25 | 3 | 18 | 3 | 3 |
| 4671 | 138429 | 934572 | 3.854789766 | 2 | 0.50 | 1 | Not Proven | 2 | 4 | 1 | Wind Farm Layout | 3 | 122.56 | 3 | 9 | 2 | 2 |
| 4672 | 138859 | 934600 | 1.646596131 | 1 | 0.50 | 1 | Not Proven | 2 | 2 | 1 | Water Feature Minor | 6 | 154.60 | 3 | 18 | 3 | 3 |
| 4673 | 138889 | 934580 | 2.394508757 | 2 | 0.50 | 1 | Not Proven | 2 | 4 | 1 | Water Feature Minor | 6 | 121.49 | 3 | 18 | 3 | 3 |
| 4674 | 138642 | 934984 | 4.559770559 | 4 | 0.50 | 1 | Not Proven | 2 | 8 | 2 | Roads, Tracks, Paths | 2 | 208.40 | 3 | 6 | 1 | 2 |
| 4675 | 139365 | 935084 | 2.679403329 | 2 | 0.50 | 1 | Not Proven | 2 | 4 | 1 | Water Feature Minor | 6 | 144.50 | 3 | 18 | 3 | 3 |
| 4676 | 138878 | 933924 | 3.043980859 | 2 | 0.50 | 1 | Not Proven | 2 | 4 | 1 | Wind Farm Layout | 3 | 16.10 | 3 | 9 | 2 | 2 |
| 4677 | 138593 | 934061 | 2.50413034 | 2 | 0.50 | 1 | Not Proven | 2 | 4 | 1 | Wind Farm Layout | 3 | 11.88 | 3 | 9 | 2 | 2 |
| 4678 | 138349 | 933943 | 2.245106968 | 2 | 0.50 | 1 | Not Proven | 2 | 4 | 1 | Roads, Tracks, Paths | 2 | 65.66 | 3 | 6 | 1 | 1 |
| 4679 | 137940 | 934061 | 3.256048887 | 2 | 0.50 | 1 | Not Proven | 2 | 4 | 1 | Wind Farm Layout | 3 | 49.72 | 3 | 9 | 2 | 2 |
| 4680 | 138502 | 934100 | 8.136692527 | 6 | 0.50 | 1 | Not Proven | 2 | 12 | 2 | Wind Farm Layout | 3 | 11.79 | 3 | 9 | 2 | 4 |
| 4681 | 138663 | 934964 | 6.961957517 | 4 | 0.50 | 1 | Not Proven | 2 | 8 | 2 | Roads, Tracks, Paths | 2 | 203.45 | 3 | 6 | 1 | 2 |
| 4682 | 137895 | 934082 | 3.822815639 | 2 | 0.50 | 1 | Not Proven | 2 | 4 | 1 | Wind Farm Layout | 3 | 12.77 | 3 | 9 | 2 | 2 |
| 4683 | 138206 | 935094 | 4.564826136 | 4 | 0.50 | 1 | Not Proven | 2 | 8 | 2 | Roads, Tracks, Paths | 2 | 78.96 | 3 | 6 | 1 | 2 |
| 4684 | 137921 | 934096 | 3.275921646 | 2 | 0.50 | 1 | Not Proven | 2 | 4 | 1 | Wind Farm Layout | 3 | 10.10 | 3 | 9 | 2 | 2 |
| 4685 | 138037 | 935108 | 2.294155154 | 2 | 0.50 | 1 | Not Proven | 2 | 4 | 1 | Wind Farm Layout | 3 | 10.49 | 3 | 9 | 2 | 2 |
| 4686 | 137891 | 934035 | 1.86563339 | 1 | 0.50 | 1 | Not Proven | 2 | 2 | 1 | Roads, Tracks, Paths | 2 | 26.89 | 3 | 6 | 1 | 1 |
| 4687 | 137950 | 934043 | 3.755673009 | 2 | 0.50 | 1 | Not Proven | 2 | 4 | 1 | Wind Farm Layout | 3 | 70.20 | 3 | 9 | 2 | 2 |
| 4688 | 138017 | 935128 | 2.415546978 | 2 | 0.50 | 1 | Not Proven | 2 | 4 | 1 | Wind Farm Layout | 3 | 36.12 | 3 | 9 | 2 | 2 |
| 4689 | 138077 | 935047 | 3.390844021 | 2 | 0.50 | 1 | Not Proven | 2 | 4 | 1 | Wind Farm Layout | 3 | 48.00 | 3 | 9 | 2 | 2 |
| 4690 | 138839 | 934580 | 3.784082087 | 2 | 0.50 | 1 | Not Proven | 2 | 4 | 1 | Water Feature Minor | 6 | 152.69 | 3 | 18 | 3 | 3 |
| 4691 | 138186 | 935059 | 4.711842379 | 4 | 0.50 | 1 | Not Proven | 2 | 8 | 2 | Wind Farm Layout | 3 | 115.93 | 3 | 9 | 2 | 4 |
| 4692 | 138677 | 934573 | 10.08241357 | 6 | 0.50 | 1 | Not Proven | 2 | 12 | 2 | Roads, Tracks, Paths | 2 | 238.09 | 3 | 6 | 1 | 2 |
| 4693 | 138801 | 934554 | 5.793165203 | 4 | 0.50 | 1 | Not Proven | 2 | 8 | 2 | Water Feature Minor | 6 | 168.39 | 3 | 18 | 3 | 6 |
| 4694 | 138153 | 935044 | 8.794261889 | 6 | 0.50 | 1 | Not Proven | 2 | 12 | 2 | Wind Farm Layout | 3 | 115.13 | 3 | 9 | 2 | 4 |
| 4695 | 138098 | 935068 | 4.813983128 | 4 | 0.50 | 1 | Not Proven | 2 | 8 | 2 | Wind Farm Layout | 3 | 60.50 | 3 | 9 | 2 | 4 |
| 4696 | 139265 | 934964 | 3.599198622 | 2 | 0.50 | 1 | Not Proven | 2 | 4 | 1 | Water Feature Minor | 6 | 257.12 | 3 | 18 | 3 | 3 |
| 4697 | 138605 | 934088 | 10.94794194 | 6 | 0.50 | 1 | Not Proven | 2 | 12 | 2 | Wind Farm Layout | 3 | 17.66 | 3 | 9 | 2 | 4 |
| 4698 | 137331 | 934160 | 4.335991101 | 4 | 0.50 | 1 | Not Proven | 2 | 8 | 2 | Roads, Tracks, Paths | 2 | 45.90 | 3 | 6 | 1 | 2 |
| 4699 | 138343 | 933950 | 2.212890445 | 2 | 0.50 | 1 | Not Proven | 2 | 4 | 1 | Roads, Tracks, Paths | 2 | 57.12 | 3 | 6 | 1 | 1 |

# 3242 - Stornoway Wind Farm - PSRA - Tabulated Peat Probe Data

| ID | X | Y | SLOPE | Slope Co-efficient | PEAT DEPTH | Peat Co-efficient | Gen Substrate | Substrate Co-eff. | Risk Rating Coefficient | Risk Rating Normalisation | Receptor | Receptor Co-eff. | Distance | Receptor Dist Co-eff. | Impact Rating | Impact Rating Normalisation | Hazard Ranking |
|---|---|---|---|---|---|---|---|---|---|---|---|---|---|---|---|---|---|
| 4700 | 137967 | 934053 | 3.751021049 | 2 | 0.50 | 1 | Not Proven | 2 | 4 | 1 | Wind Farm Layout | 3 | 67.67 | 3 | 9 | 2 | 2 |
| 4701 | 137877 | 934073 | 2.812410346 | 2 | 0.50 | 1 | Not Proven | 2 | 4 | 1 | Roads, Tracks, Paths | 2 | 1.77 | 4 | 8 | 2 | 2 |
| 4702 | 138869 | 934610 | 2.534931107 | 2 | 0.50 | 1 | Not Proven | 2 | 4 | 1 | Water Feature Minor | 6 | 157.48 | 3 | 18 | 3 | 3 |
| 4703 | 138172 | 935056 | 5.059147853 | 4 | 0.50 | 1 | Not Proven | 2 | 8 | 2 | Wind Farm Layout | 3 | 115.96 | 3 | 9 | 2 | 4 |
| 4704 | 138208 | 935058 | 4.702401497 | 4 | 0.50 | 1 | Not Proven | 2 | 8 | 2 | Roads, Tracks, Paths | 2 | 110.79 | 3 | 6 | 1 | 2 |
| 4705 | 138919 | 934610 | 2.418908313 | 2 | 0.50 | 1 | Not Proven | 2 | 4 | 1 | Water Feature Minor | 6 | 138.73 | 3 | 18 | 3 | 3 |
| 4706 | 137882 | 934064 | 2.811291179 | 2 | 0.50 | 1 | Not Proven | 2 | 4 | 1 | Roads, Tracks, Paths | 2 | 2.85 | 4 | 8 | 2 | 2 |
| 4707 | 138359 | 934610 | 2.747868983 | 2 | 0.50 | 1 | Not Proven | 2 | 4 | 1 | Wind Farm Layout | 3 | 43.44 | 3 | 9 | 2 | 2 |
| 4708 | 138568 | 935569 | 4.829729674 | 4 | 0.50 | 1 | Not Proven | 2 | 8 | 2 | Wind Farm Layout | 3 | 0.74 | 4 | 12 | 2 | 4 |
| 4709 | 139339 | 935637 | 4.491961631 | 4 | 0.50 | 1 | Not Proven | 2 | 8 | 2 | Water Feature Minor | 6 | 89.15 | 3 | 18 | 3 | 6 |
| 4710 | 137958 | 934070 | 3.676150417 | 2 | 0.50 | 1 | Not Proven | 2 | 4 | 1 | Wind Farm Layout | 3 | 48.52 | 3 | 9 | 2 | 2 |
| 4711 | 137901 | 934050 | 2.740819105 | 2 | 0.50 | 1 | Not Proven | 2 | 4 | 1 | Roads, Tracks, Paths | 2 | 22.57 | 3 | 6 | 1 | 1 |
| 4712 | 138177 | 935065 | 4.749385338 | 4 | 0.50 | 1 | Not Proven | 2 | 8 | 2 | Wind Farm Layout | 3 | 108.20 | 3 | 9 | 2 | 4 |
| 4713 | 138264 | 934080 | 11.97425085 | 6 | 0.50 | 1 | Not Proven | 2 | 12 | 2 | Wind Farm Layout | 3 | 12.25 | 3 | 9 | 2 | 4 |
| 4714 | 137874 | 934060 | 2.761396115 | 2 | 0.50 | 1 | Not Proven | 2 | 4 | 1 | Roads, Tracks, Paths | 2 | 2.76 | 4 | 8 | 2 | 2 |
| 4715 | 137350 | 934168 | 6.042259503 | 4 | 0.50 | 1 | Not Proven | 2 | 8 | 2 | Roads, Tracks, Paths | 2 | 48.11 | 3 | 6 | 1 | 2 |
| 4716 | 135979 | 931651 | 4.412187564 | 4 | 0.50 | 1 | Not Proven | 2 | 8 | 2 | Wind Farm Layout | 3 | 94.71 | 3 | 9 | 2 | 4 |
| 4717 | 138379 | 934589 | 3.44275251 | 2 | 0.50 | 1 | Not Proven | 2 | 4 | 1 | Wind Farm Layout | 3 | 71.19 | 3 | 9 | 2 | 2 |
| 4718 | 138454 | 934586 | 5.506026549 | 4 | 0.50 | 1 | Not Proven | 2 | 8 | 2 | Wind Farm Layout | 3 | 129.60 | 3 | 9 | 2 | 4 |
| 4719 | 138058 | 935068 | 5.003567696 | 4 | 0.50 | 1 | Not Proven | 2 | 8 | 2 | Wind Farm Layout | 3 | 22.95 | 3 | 9 | 2 | 4 |
| 4720 | 137079 | 934217 | 28.62561973 | 8 | 0.50 | 1 | Not Proven | 2 | 16 | 3 | Water Feature Minor | 6 | 179.69 | 3 | 18 | 3 | 9 |
| 4721 | 138849 | 934610 | 1.618554252 | 1 | 0.50 | 1 | Not Proven | 2 | 2 | 1 | Water Feature Minor | 6 | 168.59 | 3 | 18 | 3 | 3 |
| 4722 | 139292 | 935655 | 4.394423588 | 4 | 0.50 | 1 | Not Proven | 2 | 8 | 2 | Water Feature Minor | 6 | 108.53 | 3 | 18 | 3 | 6 |
| 4723 | 138547 | 934082 | 8.010160344 | 6 | 0.50 | 1 | Not Proven | 2 | 12 | 2 | Wind Farm Layout | 3 | 12.40 | 3 | 9 | 2 | 4 |
| 4724 | 137963 | 934061 | 3.681134338 | 2 | 0.50 | 1 | Not Proven | 2 | 4 | 1 | Wind Farm Layout | 3 | 58.75 | 3 | 9 | 2 | 2 |
| 4725 | 137373 | 934153 | 6.070976887 | 4 | 0.50 | 1 | Not Proven | 2 | 8 | 2 | Roads, Tracks, Paths | 2 | 27.17 | 3 | 6 | 1 | 2 |
| 4726 | 138017 | 935088 | 3.277157554 | 2 | 0.50 | 1 | Not Proven | 2 | 4 | 1 | Wind Farm Layout | 3 | 22.40 | 3 | 9 | 2 | 2 |
| 4727 | 139063 | 935369 | 9.275513084 | 6 | 0.50 | 1 | Not Proven | 2 | 12 | 2 | Water Feature Minor | 6 | 130.37 | 3 | 18 | 3 | 6 |
| 4728 | 138364 | 933955 | 2.245109389 | 2 | 0.50 | 1 | Not Proven | 2 | 4 | 1 | Roads, Tracks, Paths | 2 | 59.12 | 3 | 6 | 1 | 1 |
| 4729 | 138859 | 934580 | 3.571939018 | 2 | 0.50 | 1 | Not Proven | 2 | 4 | 1 | Water Feature Minor | 6 | 138.90 | 3 | 18 | 3 | 3 |
| 4730 | 137887 | 934055 | 2.748797387 | 2 | 0.50 | 1 | Not Proven | 2 | 4 | 1 | Roads, Tracks, Paths | 2 | 7.97 | 4 | 8 | 2 | 2 |
| 4731 | 137119 | 934213 | 23.55869347 | 8 | 0.50 | 1 | Not Proven | 2 | 16 | 3 | Water Feature Minor | 6 | 202.96 | 3 | 18 | 3 | 9 |
| 4732 | 138879 | 934590 | 2.408280693 | 2 | 0.50 | 1 | Not Proven | 2 | 4 | 1 | Water Feature Minor | 6 | 135.20 | 3 | 18 | 3 | 3 |
| 4733 | 138879 | 934610 | 2.530351418 | 2 | 0.50 | 1 | Not Proven | 2 | 4 | 1 | Water Feature Minor | 6 | 152.60 | 3 | 18 | 3 | 3 |
| 4734 | 138151 | 934581 | 4.851194657 | 4 | 0.50 | 1 | Not Proven | 2 | 8 | 2 | Wind Farm Layout | 3 | 50.83 | 3 | 9 | 2 | 4 |
| 4735 | 138859 | 934590 | 1.908417191 | 1 | 0.50 | 1 | Not Proven | 2 | 2 | 1 | Water Feature Minor | 6 | 146.63 | 3 | 18 | 3 | 3 |
| 4736 | 138097 | 935047 | 3.385269477 | 2 | 0.50 | 1 | Not Proven | 2 | 4 | 1 | Wind Farm Layout | 3 | 66.78 | 3 | 9 | 2 | 2 |
| 4737 | 137356 | 934139 | 6.639112972 | 4 | 0.50 | 1 | Not Proven | 2 | 8 | 2 | Roads, Tracks, Paths | 2 | 18.62 | 3 | 6 | 1 | 2 |
| 4738 | 137336 | 934135 | 3.85438933 | 2 | 0.50 | 1 | Not Proven | 2 | 4 | 1 | Roads, Tracks, Paths | 2 | 20.52 | 3 | 6 | 1 | 1 |
| 4739 | 137372 | 934162 | 6.069445464 | 4 | 0.50 | 1 | Not Proven | 2 | 8 | 2 | Roads, Tracks, Paths | 2 | 36.13 | 3 | 6 | 1 | 2 |
| 4740 | 138879 | 934580 | 2.371445445 | 2 | 0.50 | 1 | Not Proven | 2 | 4 | 1 | Water Feature Minor | 6 | 126.78 | 3 | 18 | 3 | 3 |
| 4741 | 138530 | 934105 | 8.661624905 | 6 | 0.50 | 1 | Not Proven | 2 | 12 | 2 | Wind Farm Layout | 3 | 2.54 | 4 | 12 | 2 | 4 |
| 4742 | 138899 | 934629 | 2.520558357 | 2 | 0.50 | 1 | Not Proven | 2 | 4 | 1 | Water Feature Minor | 6 | 162.39 | 3 | 18 | 3 | 3 |
| 4743 | 137945 | 934052 | 3.520053624 | 2 | 0.50 | 1 | Not Proven | 2 | 4 | 1 | Wind Farm Layout | 3 | 59.97 | 3 | 9 | 2 | 2 |
| 4744 | 138983 | 935165 | 17.60924231 | 8 | 0.50 | 1 | Not Proven | 2 | 16 | 3 | Water Feature Minor | 6 | 64.28 | 3 | 18 | 3 | 9 |
| 4745 | 135969 | 931623 | 5.655864545 | 4 | 0.50 | 1 | Not Proven | 2 | 8 | 2 | Water Feature Minor | 6 | 121.17 | 3 | 18 | 3 | 6 |
| 4746 | 137358 | 934129 | 3.797583203 | 2 | 0.50 | 1 | Not Proven | 2 | 4 | 1 | Roads, Tracks, Paths | 2 | 8.48 | 4 | 8 | 2 | 2 |
| 4747 | 138899 | 934580 | 2.386894202 | 2 | 0.50 | 1 | Not Proven | 2 | 4 | 1 | Water Feature Minor | 6 | 116.84 | 3 | 18 | 3 | 3 |
| 4748 | 138249 | 934443 | 3.162077563 | 2 | 0.50 | 1 | Not Proven | 2 | 4 | 1 | Wind Farm Layout | 3 | 13.26 | 3 | 9 | 2 | 2 |
| 4749 | 138889 | 934600 | 2.449489838 | 2 | 0.50 | 1 | Not Proven | 2 | 4 | 1 | Water Feature Minor | 6 | 139.19 | 3 | 18 | 3 | 3 |
| 4750 | 138899 | 934610 | 2.493176899 | 2 | 0.50 | 1 | Not Proven | 2 | 4 | 1 | Water Feature Minor | 6 | 144.44 | 3 | 18 | 3 | 3 |
| 4751 | 135979 | 931606 | 6.189988673 | 4 | 0.50 | 1 | Not Proven | 2 | 8 | 2 | Water Feature Minor | 6 | 101.58 | 3 | 18 | 3 | 6 |
| 4752 | 138554 | 934096 | 10.09275877 | 6 | 0.50 | 1 | Not Proven | 2 | 12 | 2 | Wind Farm Layout | 3 | 3.22 | 4 | 12 | 2 | 4 |
| 4753 | 137962 | 934042 | 3.863357673 | 2 | 0.50 | 1 | Not Proven | 2 | 4 | 1 | Wind Farm Layout | 3 | 75.83 | 3 | 9 | 2 | 2 |
| 4754 | 138191 | 934161 | 5.653633567 | 4 | 0.50 | 1 | Not Proven | 2 | 8 | 2 | Wind Farm Layout | 3 | 1.30 | 4 | 12 | 2 | 4 |
| 4755 | 137340 | 934165 | 5.127176221 | 4 | 0.50 | 1 | Not Proven | 2 | 8 | 2 | Roads, Tracks, Paths | 2 | 48.11 | 3 | 6 | 1 | 2 |
| 4756 | 138157 | 934322 | 4.274534442 | 4 | 0.50 | 1 | Not Proven | 2 | 8 | 2 | Wind Farm Layout | 3 | 22.89 | 3 | 9 | 2 | 4 |
| 4757 | 138200 | 935063 | 4.740566323 | 4 | 0.50 | 1 | Not Proven | 2 | 8 | 2 | Roads, Tracks, Paths | 2 | 109.24 | 3 | 6 | 1 | 2 |
| 4758 | 138909 | 934600 | 2.398153584 | 2 | 0.50 | 1 | Not Proven | 2 | 4 | 1 | Water Feature Minor | 6 | 131.72 | 3 | 18 | 3 | 3 |
| 4759 | 139060 | 935321 | 5.06522081 | 4 | 0.50 | 1 | Not Proven | 2 | 8 | 2 | Water Feature Minor | 6 | 83.57 | 3 | 18 | 3 | 6 |
| 4760 | 138622 | 935024 | 5.411277939 | 4 | 0.50 | 1 | Not Proven | 2 | 8 | 2 | Roads, Tracks, Paths | 2 | 236.12 | 3 | 6 | 1 | 2 |
| 4761 | 138479 | 934585 | 2.270911831 | 2 | 0.50 | 1 | Not Proven | 2 | 4 | 1 | Wind Farm Layout | 3 | 144.45 | 3 | 9 | 2 | 2 |
| 4762 | 138236 | 934421 | 3.198594695 | 2 | 0.50 | 1 | Not Proven | 2 | 4 | 1 | Wind Farm Layout | 3 | 13.36 | 3 | 9 | 2 | 2 |
| 4763 | 139309 | 935630 | 4.389788713 | 4 | 0.50 | 1 | Not Proven | 2 | 8 | 2 | Water Feature Minor | 6 | 117.20 | 3 | 18 | 3 | 6 |
| 4764 | 138841 | 933938 | 8.330335192 | 6 | 0.50 | 1 | Not Proven | 2 | 12 | 2 | Water Feature Minor | 6 | 7.36 | 4 | 24 | 3 | 6 |
| 4765 | 138869 | 934590 | 2.464889204 | 2 | 0.50 | 1 | Not Proven | 2 | 4 | 1 | Water Feature Minor | 6 | 140.67 | 3 | 18 | 3 | 3 |
| 4766 | 137959 | 934048 | 3.765246358 | 2 | 0.50 | 1 | Not Proven | 2 | 4 | 1 | Wind Farm Layout | 3 | 69.13 | 3 | 9 | 2 | 2 |
| 4767 | 138662 | 934984 | 6.960495747 | 4 | 0.50 | 1 | Not Proven | 2 | 8 | 2 | Roads, Tracks, Paths | 2 | 219.02 | 3 | 6 | 1 | 2 |
| 4768 | 138889 | 934560 | 5.977094383 | 4 | 0.00 | 1 | Not Proven | 2 | 8 | 2 | Water Feature Minor | 6 | 104.64 | 3 | 18 | 3 | 6 |
| 4769 | 138131 | 935045 | 5.067041175 | 4 | 0.00 | 1 | Not Proven | 2 | 8 | 2 | Wind Farm Layout | 3 | 98.69 | 3 | 9 | 2 | 4 |
| 4770 | 138123 | 935049 | 2.878799848 | 2 | 0.00 | 1 | Not Proven | 2 | 4 | 1 | Wind Farm Layout | 3 | 90.49 | 3 | 9 | 2 | 2 |
| 4771 | 138139 | 934708 | 3.427770135 | 2 | 0.00 | 1 | Not Proven | 2 | 4 | 1 | Wind Farm Layout | 3 | 15.56 | 3 | 9 | 2 | 2 |
| 4772 | 138128 | 935040 | 7.216131645 | 4 | 0.00 | 1 | Not Proven | 2 | 8 | 2 | Wind Farm Layout | 3 | 93.20 | 3 | 9 | 2 | 4 |
| 4773 | 139183 | 934754 | 5.817123087 | 4 | 0.00 | 1 | Not Proven | 2 | 8 | 2 | Water Feature Minor | 6 | 99.75 | 3 | 18 | 3 | 6 |
| 4774 | 138151 | 935079 | 4.157643366 | 4 | 0.00 | 1 | Not Proven | 2 | 8 | 2 | Wind Farm Layout | 3 | 89.11 | 3 | 9 | 2 | 4 |
| 4775 | 138143 | 935084 | 4.937594249 | 4 | 0.00 | 1 | Not Proven | 2 | 8 | 2 | Wind Farm Layout | 3 | 82.55 | 3 | 9 | 2 | 4 |
| 4776 | 136978 | 934298 | 5.205914039 | 4 | 0.10 | 1 | Not Proven | 2 | 8 | 2 | Water Feature Minor | 6 | 217.07 | 3 | 18 | 3 | 6 |
| 4777 | 138149 | 935115 | 1.481359798 | 1 | 0.10 | 1 | Not Proven | 2 | 2 | 1 | Wind Farm Layout | 3 | 53.49 | 3 | 9 | 2 | 2 |
| 4778 | 136921 | 934298 | 5.622232101 | 4 | 0.10 | 1 | Not Proven | 2 | 8 | 2 | Water Feature Minor | 6 | 213.87 | 3 | 18 | 3 | 6 |
| 4779 | 137362 | 934109 | 3.689893711 | 2 | 0.10 | 1 | Not Proven | 2 | 4 | 1 | Wind Farm Layout | 3 | 9.39 | 4 | 12 | 2 | 2 |
| 4780 | 138136 | 935032 | 10.12963044 | 6 | 0.10 | 1 | Not Proven | 2 | 12 | 2 | Wind Farm Layout | 3 | 94.38 | 3 | 9 | 2 | 4 |
| 4781 | 137323 | 934101 | 3.31920071 | 2 | 0.10 | 1 | Not Proven | 2 | 4 | 1 | Wind Farm Layout | 3 | 5.82 | 4 | 12 | 2 | 2 |
| 4782 | 138320 | 934631 | 2.222426792 | 2 | 0.10 | 1 | Not Proven | 2 | 4 | 1 | Wind Farm Layout | 3 | 0.83 | 4 | 12 | 2 | 2 |
| 4783 | 139283 | 935649 | 4.388509682 | 4 | 0.10 | 1 | Not Proven | 2 | 8 | 2 | Water Feature Minor | 6 | 119.20 | 3 | 18 | 3 | 6 |
| 4784 | 137392 | 934116 | 3.502886414 | 2 | 0.10 | 1 | Not Proven | 2 | 4 | 1 | Roads, Tracks, Paths | 2 | 8.41 | 4 | 8 | 2 | 2 |
| 4785 | 138145 | 935048 | 7.125683492 | 4 | 0.10 | 1 | Not Proven | 2 | 8 | 2 | Wind Farm Layout | 3 | 111.44 | 3 | 9 | 2 | 4 |
| 4786 | 137372 | 934112 | 3.815651371 | 2 | 0.10 | 1 | Not Proven | 2 | 4 | 1 | Wind Farm Layout | 3 | 9.40 | 4 | 12 | 2 | 2 |
| 4787 | 138849 | 933915 | 7.775233236 | 4 | 0.10 | 1 | Not Proven | 2 | 8 | 2 | Wind Farm Layout | 3 | 14.22 | 3 | 9 | 2 | 4 |
| 4788 | 138849 | 934570 | 5.442095243 | 4 | 0.20 | 1 | Not Proven | 2 | 8 | 2 | Water Feature Minor | 6 | 138.56 | 3 | 18 | 3 | 6 |
| 4789 | 139021 | 935402 | 3.581421995 | 2 | 0.20 | 1 | Not Proven | 2 | 4 | 1 | Roads, Tracks, Paths | 2 | 147.82 | 3 | 6 | 1 | 1 |
| 4790 | 139205 | 935574 | 6.315689771 | 4 | 0.20 | 1 | Not Proven | 2 | 8 | 2 | Water Feature Minor | 6 | 227.36 | 3 | 18 | 3 | 6 |
| 4791 | 137382 | 934113 | 3.668801542 | 2 | 0.20 | 1 | Not Proven | 2 | 4 | 1 | Roads, Tracks, Paths | 2 | 2.03 | 4 | 8 | 2 | 2 |
| 4792 | 137401 | 934118 | 3.462268927 | 2 | 0.20 | 1 | Not Proven | 2 | 4 | 1 | Wind Farm Layout | 3 | 11.99 | 3 | 9 | 2 | 2 |
| 4793 | 139283 | 935614 | 4.397735655 | 4 | 0.20 | 1 | Not Proven | 2 | 8 | 2 | Water Feature Minor | 6 | 145.15 | 3 | 18 | 3 | 6 |
| 4794 | 138929 | 934560 | 7.043599933 | 4 | 0.20 | 1 | Not Proven | 2 | 8 | 2 | Water Feature Minor | 6 | 87.78 | 3 | 18 | 3 | 6 |
| 4795 | 138879 | 934560 | 5.929380338 | 4 | 0.20 | 1 | Not Proven | 2 | 8 | 2 | Water Feature Minor | 6 | 110.72 | 3 | 18 | 3 | 6 |
| 4796 | 138307 | 934637 | 2.141608935 | 2 | 0.20 | 1 | Not Proven | 2 | 4 | 1 | Wind Farm Layout | 3 | 15.10 | 3 | 9 | 2 | 2 |
| 4797 | 138114 | 934665 | 2.251704779 | 2 | 0.20 | 1 | Not Proven | 2 | 4 | 1 | Wind Farm Layout | 3 | 53.29 | 3 | 9 | 2 | 2 |
| 4798 | 138909 | 934550 | 6.5692585 | 4 | 0.20 | 1 | Not Proven | 2 | 8 | 2 | Water Feature Minor | 6 | 85.57 | 3 | 18 | 3 | 6 |
| 4799 | 138102 | 934644 | 2.250227534 | 2 | 0.30 | 1 | Not Proven | 2 | 4 | 1 | Roads, Tracks, Paths | 2 | 35.56 | 3 | 6 | 1 | 1 |
| 4800 | 138473 | 935593 | 0.685349203 | 1 | 0.30 | 1 | Not Proven | 2 | 2 | 1 | Wind Farm Layout | 3 | 42.29 | 3 | 9 | 2 | 2 |
| 4801 | 138126 | 934686 | 2.330091953 | 2 | 0.30 | 1 | Not Proven | 2 | 4 | 1 | Wind Farm Layout | 3 | 34.63 | 3 | 9 | 2 | 2 |
| 4802 | 138919 | 934550 | 6.61329544 | 4 | 0.30 | 1 | Not Proven | 2 | 8 | 2 | Water Feature Minor | 6 | 81.31 | 3 | 18 | 3 | 6 |
| 4803 | 138899 | 934531 | 6.713517437 | 4 | 0.30 | 1 | Not Proven | 2 | 8 | 2 | Water Feature Minor | 6 | 75.71 | 3 | 18 | 3 | 6 |
| 4804 | 138889 | 934551 | 6.345705475 | 4 | 0.30 | 1 | Not Proven | 2 | 8 | 2 | Water Feature Minor | 6 | 97.45 | 3 | 18 | 3 | 6 |
| 4805 | 138966 | 935140 | 11.78083083 | 6 | 0.30 | 1 | Not Proven | 2 | 12 | 2 | Water Feature Minor | 6 | 85.52 | 3 | 18 | 3 | 6 |
| 4806 | 138919 | 934570 | 6.268383371 | 4 | 0.30 | 1 | Not Proven | 2 | 8 | 2 | Water Feature Minor | 6 | 100.11 | 3 | 18 | 3 | 6 |
| 4807 | 135985 | 931721 | 2.084817093 | 2 | 0.30 | 1 | Not Proven | 2 | 4 | 1 | Wind Farm Layout | 3 | 25.68 | 3 | 9 | 2 | 2 |
| 4808 | 139264 | 935624 | 3.295169721 | 2 | 0.30 | 1 | Not Proven | 2 | 4 | 1 | Water Feature Minor | 6 | 150.19 | 3 | 18 | 3 | 3 |
| 4809 | 138129 | 935081 | 7.317726057 | 4 | 0.30 | 1 | Not Proven | 2 | 8 | 2 | Wind Farm Layout | 3 | 82.57 | 3 | 9 | 2 | 4 |
| 4810 | 138899 | 934550 | 6.465478482 | 4 | 0.30 | 1 | Not Proven | 2 | 8 | 2 | Water Feature Minor | 6 | 90.73 | 3 | 18 | 3 | 6 |
| 4811 | 138841 | 933937 | 8.476563407 | 6 | 0.30 | 1 | Not Proven | 2 | 12 | 2 | Water Feature Minor | 6 | 8.29 | 4 | 24 | 3 | 6 |
| 4812 | 137965 | 934385 | 2.296519029 | 2 | 0.30 | 1 | Not Proven | 2 | 4 | 1 | Water Feature Minor | 6 | 150.07 | 3 | 18 | 3 | 3 |
| 4813 | 138150 | 935057 | 6.15308343 | 4 | 0.30 | 1 | Not Proven | 2 | 8 | 2 | Wind Farm Layout | 3 | 110.41 | 3 | 9 | 2 | 4 |
| 4814 | 139241 | 935614 | 6.23142528 | 4 | 0.30 | 1 | Not Proven | 2 | 8 | 2 | Water Feature Minor | 6 | 173.82 | 3 | 18 | 3 | 6 |
| 4815 | 138929 | 934551 | 7.103654099 | 4 | 0.30 | 1 | Not Proven | 2 | 8 | 2 | Water Feature Minor | 6 | 79.06 | 3 | 18 | 3 | 6 |
| 4816 | 139270 | 935605 | 3.459304596 | 2 | 0.30 | 1 | Not Proven | 2 | 4 | 1 | Water Feature Minor | 6 | 160.25 | 3 | 18 | 3 | 3 |
| 4817 | 139269 | 935616 | 3.492199104 | 2 | 0.30 | 1 | Not Proven | 2 | 4 | 1 | Water Feature Minor | 6 | 152.52 | 3 | 18 | 3 | 3 |
| 4818 | 138141 | 935062 | 5.426079574 | 4 | 0.30 | 1 | Not Proven | 2 | 8 | 2 | Wind Farm Layout | 3 | 102.93 | 3 | 9 | 2 | 4 |
| 4819 | 138869 | 934534 | 6.342004238 | 4 | 0.30 | 1 | Not Proven | 2 | 8 | 2 | Water Feature Minor | 6 | 100.06 | 3 | 18 | 3 | 6 |
| 4820 | 138971 | 935432 | 1.95279283 | 1 | 0.30 | 1 | Not Proven | 2 | 2 | 1 | Roads, Tracks, Paths | 2 | 89.93 | 3 | 6 | 1 | 1 |
| 4821 | 137988 | 934432 | 2.989016541 | 2 | 0.40 | 1 | Not Proven | 2 | 4 | 1 | Water Feature Minor | 6 | 155.34 | 3 | 18 | 3 | 3 |
| 4822 | 138127 | 935058 | 3.128250883 | 2 | 0.40 | 1 | Not Proven | 2 | 4 | 1 | Wind Farm Layout | 3 | 91.16 | 3 | 9 | 2 | 2 |
| 4823 | 136915 | 934289 | 5.617714375 | 4 | 0.40 | 1 | Not Proven | 2 | 8 | 2 | Water Feature Minor | 6 | 204.88 | 3 | 18 | 3 | 6 |
| 4824 | 137333 | 934103 | 3.763796129 | 2 | 0.40 | 1 | Not Proven | 2 | 4 | 1 | Wind Farm Layout | 3 | 6.79 | 4 | 12 | 2 | 2 |
| 4825 | 138483 | 935593 | 0.684025574 | 1 | 0.40 | 1 | Not Proven | 2 | 2 | 1 | Wind Farm Layout | 3 | 39.61 | 3 | 9 | 2 | 2 |
| 4826 | 136940 | 934310 | 5.557003079 | 4 | 0.40 | 1 | Not Proven | 2 | 8 | 2 | Water Feature Minor | 6 | 226.22 | 3 | 18 | 3 | 6 |

# 3242 - Stornoway Wind Farm - PSRA - Tabulated Peat Probe Data

| ID | X | Y | SLOPE | Slope Co-efficient | PEAT DEPTH | Peat Co-efficient | Gen Substrate | Substrate Co-eff. | Risk Rating Coefficient | Risk Rating Normalisation | Receptor | Receptor Co-eff. | Distance | Receptor Dist Co-eff. | Impact Rating | Impact Rating Normalisation | Hazard Ranking |
|---|---|---|---|---|---|---|---|---|---|---|---|---|---|---|---|---|---|
| 4827 | 138938 | 934570 | 7.037129649 | 4 | 0.40 | 1 | Not Proven | 2 | 8 | 2 | Water Feature Minor | 6 | 96.02 | 3 | 18 | 3 | 6 |
| 4828 | 138946 | 935433 | 4.516690832 | 4 | 0.40 | 1 | Not Proven | 2 | 8 | 2 | Roads, Tracks, Paths | 2 | 71.67 | 3 | 6 | 1 | 2 |
| 4829 | 139286 | 935627 | 4.388642741 | 4 | 0.40 | 1 | Not Proven | 2 | 8 | 2 | Water Feature Minor | 6 | 133.10 | 3 | 18 | 3 | 6 |
| 4830 | 139235 | 935575 | 6.32668565 | 4 | 0.40 | 1 | Not Proven | 2 | 8 | 2 | Water Feature Minor | 6 | 205.74 | 3 | 18 | 3 | 6 |
| 4831 | 136948 | 934304 | 5.522586127 | 4 | 0.40 | 1 | Not Proven | 2 | 8 | 2 | Water Feature Minor | 6 | 220.72 | 3 | 18 | 3 | 6 |
| 4832 | 138843 | 934560 | 5.727166929 | 4 | 0.40 | 1 | Not Proven | 2 | 8 | 2 | Water Feature Minor | 6 | 136.51 | 3 | 18 | 3 | 6 |
| 4833 | 138849 | 934550 | 6.042349568 | 4 | 0.40 | 1 | Not Proven | 2 | 8 | 2 | Water Feature Minor | 6 | 125.65 | 3 | 18 | 3 | 6 |
| 4834 | 138869 | 934560 | 5.887506255 | 4 | 0.40 | 1 | Not Proven | 2 | 8 | 2 | Water Feature Minor | 6 | 117.35 | 3 | 18 | 3 | 6 |
| 4835 | 139253 | 935641 | 3.161056298 | 2 | 0.40 | 1 | Not Proven | 2 | 4 | 1 | Water Feature Minor | 6 | 147.23 | 3 | 18 | 3 | 3 |
| 4836 | 139177 | 935573 | 6.29077683 | 4 | 0.40 | 1 | Not Proven | 2 | 8 | 2 | Water Feature Minor | 6 | 249.10 | 3 | 18 | 3 | 6 |
| 4837 | 136946 | 934282 | 5.61771104 | 4 | 0.40 | 1 | Not Proven | 2 | 8 | 2 | Water Feature Minor | 6 | 198.64 | 3 | 18 | 3 | 6 |
| 4838 | 138899 | 934540 | 6.59811272 | 4 | 0.40 | 1 | Not Proven | 2 | 8 | 2 | Water Feature Minor | 6 | 82.63 | 3 | 18 | 3 | 6 |
| 4839 | 139305 | 935597 | 4.606625489 | 4 | 0.40 | 1 | Not Proven | 2 | 8 | 2 | Water Feature Minor | 6 | 136.22 | 3 | 18 | 3 | 6 |
| 4840 | 137343 | 934105 | 3.616643347 | 2 | 0.40 | 1 | Not Proven | 2 | 4 | 1 | Wind Farm Layout | 3 | 7.74 | 4 | 12 | 2 | 2 |
| 4841 | 138879 | 934571 | 4.257942746 | 4 | 0.40 | 1 | Not Proven | 2 | 8 | 2 | Water Feature Minor | 6 | 119.42 | 3 | 18 | 3 | 6 |
| 4842 | 138869 | 934570 | 5.628917753 | 4 | 0.40 | 1 | Not Proven | 2 | 8 | 2 | Water Feature Minor | 6 | 124.81 | 3 | 18 | 3 | 6 |
| 4843 | 138879 | 934531 | 6.346359958 | 4 | 0.40 | 1 | Not Proven | 2 | 8 | 2 | Water Feature Minor | 6 | 90.31 | 3 | 18 | 3 | 6 |
| 4844 | 138119 | 935063 | 2.807475846 | 2 | 0.40 | 1 | Not Proven | 2 | 4 | 1 | Wind Farm Layout | 3 | 81.94 | 3 | 9 | 2 | 2 |
| 4845 | 139221 | 934761 | 6.911795425 | 4 | 0.40 | 1 | Not Proven | 2 | 8 | 2 | Water Feature Minor | 6 | 83.73 | 3 | 18 | 3 | 6 |
| 4846 | 138483 | 935603 | 0.681430509 | 1 | 0.40 | 1 | Not Proven | 2 | 2 | 1 | Wind Farm Layout | 3 | 48.04 | 3 | 9 | 2 | 2 |
| 4847 | 137976 | 934409 | 2.465128418 | 2 | 0.40 | 1 | Not Proven | 2 | 4 | 1 | Water Feature Minor | 6 | 151.31 | 3 | 18 | 3 | 3 |
| 4848 | 138909 | 934534 | 6.739511864 | 4 | 0.40 | 1 | Not Proven | 2 | 8 | 2 | Water Feature Minor | 6 | 71.89 | 3 | 18 | 3 | 6 |
| 4849 | 138136 | 935053 | 5.290946611 | 4 | 0.40 | 1 | Not Proven | 2 | 8 | 2 | Wind Farm Layout | 3 | 101.34 | 3 | 9 | 2 | 4 |
| 4850 | 139258 | 935633 | 3.162968188 | 2 | 0.40 | 1 | Not Proven | 2 | 4 | 1 | Water Feature Minor | 6 | 148.52 | 3 | 18 | 3 | 3 |
| 4851 | 138929 | 934570 | 7.03666329 | 4 | 0.40 | 1 | Not Proven | 2 | 8 | 2 | Water Feature Minor | 6 | 97.52 | 3 | 18 | 3 | 6 |
| 4852 | 138889 | 934540 | 6.375377573 | 4 | 0.40 | 1 | Not Proven | 2 | 8 | 2 | Water Feature Minor | 6 | 89.10 | 3 | 18 | 3 | 6 |
| 4853 | 139305 | 935616 | 4.388864628 | 4 | 0.40 | 1 | Not Proven | 2 | 8 | 2 | Water Feature Minor | 6 | 128.67 | 3 | 18 | 3 | 6 |
| 4854 | 139275 | 935608 | 4.064694736 | 4 | 0.40 | 1 | Not Proven | 2 | 8 | 2 | Water Feature Minor | 6 | 154.79 | 3 | 18 | 3 | 6 |
| 4855 | 138934 | 934560 | 7.036370152 | 4 | 0.40 | 1 | Not Proven | 2 | 8 | 2 | Water Feature Minor | 6 | 86.74 | 3 | 18 | 3 | 6 |
| 4856 | 139247 | 935638 | 3.161058487 | 2 | 0.40 | 1 | Not Proven | 2 | 4 | 1 | Water Feature Minor | 6 | 153.74 | 3 | 18 | 3 | 3 |
| 4857 | 138919 | 934540 | 6.418355062 | 4 | 0.40 | 1 | Not Proven | 2 | 8 | 2 | Water Feature Minor | 6 | 72.14 | 3 | 18 | 3 | 6 |
| 4858 | 138840 | 934570 | 4.40557603 | 4 | 0.40 | 1 | Not Proven | 2 | 8 | 2 | Water Feature Minor | 6 | 145.21 | 3 | 18 | 3 | 6 |
| 4859 | 136004 | 931688 | 3.877705884 | 2 | 0.40 | 1 | Not Proven | 2 | 4 | 1 | Wind Farm Layout | 3 | 60.27 | 3 | 9 | 2 | 2 |
| 4860 | 138919 | 934560 | 7.023649739 | 4 | 0.50 | 1 | Not Proven | 2 | 8 | 2 | Water Feature Minor | 6 | 90.65 | 3 | 18 | 3 | 6 |
| 4861 | 138430 | 934760 | 2.203127657 | 2 | 0.50 | 1 | Not Proven | 2 | 4 | 1 | Wind Farm Layout | 3 | 27.76 | 3 | 9 | 2 | 2 |
| 4862 | 138899 | 934560 | 5.655738752 | 4 | 0.50 | 1 | Not Proven | 2 | 8 | 2 | Water Feature Minor | 6 | 99.20 | 3 | 18 | 3 | 6 |
| 4863 | 136926 | 934306 | 5.620613515 | 4 | 0.50 | 1 | Not Proven | 2 | 8 | 2 | Water Feature Minor | 6 | 221.88 | 3 | 18 | 3 | 6 |
| 4864 | 138899 | 934570 | 2.619615314 | 2 | 0.50 | 1 | Not Proven | 2 | 4 | 1 | Water Feature Minor | 6 | 107.92 | 3 | 18 | 3 | 3 |
| 4865 | 139288 | 935605 | 4.395649814 | 4 | 0.50 | 1 | Not Proven | 2 | 8 | 2 | Water Feature Minor | 6 | 148.62 | 3 | 18 | 3 | 6 |
| 4866 | 139255 | 935619 | 3.263955267 | 2 | 0.50 | 1 | Not Proven | 2 | 4 | 1 | Water Feature Minor | 6 | 160.13 | 3 | 18 | 3 | 3 |
| 4867 | 136931 | 934315 | 5.605070632 | 4 | 0.50 | 1 | Not Proven | 2 | 8 | 2 | Water Feature Minor | 6 | 230.90 | 3 | 18 | 3 | 6 |
| 4868 | 138889 | 934570 | 3.381788165 | 2 | 0.50 | 1 | Not Proven | 2 | 4 | 1 | Water Feature Minor | 6 | 112.95 | 3 | 18 | 3 | 3 |
| 4869 | 138859 | 934541 | 6.332626282 | 4 | 0.50 | 1 | Not Proven | 2 | 8 | 2 | Water Feature Minor | 6 | 112.26 | 3 | 18 | 3 | 6 |
| 4870 | 139294 | 935633 | 4.393232827 | 4 | 0.50 | 1 | Not Proven | 2 | 8 | 2 | Water Feature Minor | 6 | 123.40 | 3 | 18 | 3 | 6 |
| 4871 | 138490 | 935593 | 0.685823551 | 1 | 0.50 | 1 | Not Proven | 2 | 2 | 1 | Wind Farm Layout | 3 | 36.35 | 3 | 9 | 2 | 2 |
| 4872 | 139315 | 935600 | 4.68014136 | 4 | 0.50 | 1 | Not Proven | 2 | 8 | 2 | Water Feature Minor | 6 | 125.86 | 3 | 18 | 3 | 6 |
| 4873 | 138909 | 934560 | 5.41985847 | 4 | 0.50 | 1 | Not Proven | 2 | 8 | 2 | Water Feature Minor | 6 | 94.49 | 3 | 18 | 3 | 6 |
| 4874 | 139291 | 935619 | 4.403952096 | 4 | 0.50 | 1 | Not Proven | 2 | 8 | 2 | Water Feature Minor | 6 | 136.36 | 3 | 18 | 3 | 6 |
| 4875 | 139021 | 935432 | 3.56279748 | 2 | 0.50 | 1 | Not Proven | 2 | 4 | 1 | Roads, Tracks, Paths | 2 | 132.33 | 3 | 6 | 1 | 1 |
| 4876 | 139303 | 935602 | 4.413698856 | 4 | 0.50 | 1 | Not Proven | 2 | 8 | 2 | Water Feature Minor | 6 | 136.04 | 3 | 18 | 3 | 6 |
| 4877 | 138331 | 934625 | 2.158472946 | 2 | 0.50 | 1 | Not Proven | 2 | 4 | 1 | Wind Farm Layout | 3 | 11.69 | 3 | 9 | 2 | 2 |
| 4878 | 138869 | 934540 | 6.353191694 | 4 | 0.50 | 1 | Not Proven | 2 | 8 | 2 | Water Feature Minor | 6 | 103.72 | 3 | 18 | 3 | 6 |
| 4879 | 139247 | 935602 | 6.290946092 | 4 | 0.50 | 1 | Not Proven | 2 | 8 | 2 | Water Feature Minor | 6 | 177.77 | 3 | 18 | 3 | 6 |
| 4880 | 139251 | 935629 | 3.189394236 | 2 | 0.50 | 1 | Not Proven | 2 | 4 | 1 | Water Feature Minor | 6 | 156.45 | 3 | 18 | 3 | 3 |
| 4881 | 138456 | 934775 | 2.209448634 | 2 | 0.50 | 1 | Not Proven | 2 | 4 | 1 | Wind Farm Layout | 3 | 25.56 | 3 | 9 | 2 | 2 |
| 4882 | 138456 | 934746 | 0.456036755 | 1 | 0.50 | 1 | Not Proven | 2 | 2 | 1 | Wind Farm Layout | 3 | 1.59 | 4 | 12 | 2 | 2 |
| 4883 | 139267 | 935639 | 3.901641782 | 2 | 0.50 | 1 | Not Proven | 2 | 4 | 1 | Water Feature Minor | 6 | 137.78 | 3 | 18 | 3 | 3 |
| 4884 | 139219 | 935600 | 6.292023898 | 4 | 0.50 | 1 | Not Proven | 2 | 8 | 2 | Water Feature Minor | 6 | 199.57 | 3 | 18 | 3 | 6 |
| 4885 | 137352 | 934107 | 3.646414021 | 2 | 0.50 | 1 | Not Proven | 2 | 4 | 1 | Wind Farm Layout | 3 | 8.42 | 4 | 12 | 2 | 2 |
| 4886 | 138909 | 934540 | 6.72572672 | 4 | 0.50 | 1 | Not Proven | 2 | 8 | 2 | Water Feature Minor | 6 | 76.92 | 3 | 18 | 3 | 6 |
| 4887 | 139213 | 935561 | 4.478681252 | 4 | 0.50 | 1 | Not Proven | 2 | 8 | 2 | Water Feature Minor | 6 | 230.89 | 3 | 18 | 3 | 6 |
| 4888 | 138869 | 934550 | 6.237749331 | 4 | 0.50 | 1 | Not Proven | 2 | 8 | 2 | Water Feature Minor | 6 | 110.31 | 3 | 18 | 3 | 6 |
| 4889 | 138909 | 934570 | 2.968617929 | 2 | 0.50 | 1 | Not Proven | 2 | 4 | 1 | Water Feature Minor | 6 | 103.60 | 3 | 18 | 3 | 3 |
| 4890 | 138879 | 934550 | 6.298616203 | 4 | 0.50 | 1 | Not Proven | 2 | 8 | 2 | Water Feature Minor | 6 | 103.22 | 3 | 18 | 3 | 6 |
| 4891 | 137999 | 934453 | 2.826482943 | 2 | 0.50 | 1 | Not Proven | 2 | 4 | 1 | Water Feature Minor | 6 | 161.54 | 3 | 18 | 3 | 3 |
| 4892 | 136369 | 931776 | 2.358087957 | 2 | 0.50 | 1 | Not Proven | 2 | 4 | 1 | Wind Farm Layout | 3 | 0.36 | 4 | 12 | 2 | 2 |
| 4893 | 136995 | 931894 | 2.922916655 | 2 | 0.50 | 1 | Not Proven | 2 | 4 | 1 | Wind Farm Layout | 3 | 34.74 | 3 | 9 | 2 | 2 |
| 4894 | 136988 | 931908 | 0.736596488 | 1 | 0.50 | 1 | Not Proven | 2 | 2 | 1 | Wind Farm Layout | 3 | 49.05 | 3 | 9 | 2 | 2 |
| 4895 | 136267 | 931858 | 2.34977708 | 2 | 0.50 | 1 | Not Proven | 2 | 4 | 1 | Roads, Tracks, Paths | 2 | 82.56 | 3 | 6 | 1 | 1 |
| 4896 | 137892 | 931351 | 10.59223513 | 6 | 0.00 | 1 | Not Proven | 2 | 12 | 2 | Water Feature Minor | 6 | 45.83 | 3 | 18 | 3 | 6 |
| 4897 | 138642 | 931736 | 15.54456361 | 8 | 0.00 | 1 | Not Proven | 2 | 16 | 3 | Water Feature Minor | 6 | 145.03 | 3 | 18 | 3 | 9 |
| 4898 | 138697 | 931781 | 4.714614924 | 4 | 0.00 | 1 | Not Proven | 2 | 8 | 2 | Water Feature Minor | 6 | 177.14 | 3 | 18 | 3 | 6 |
| 4899 | 138974 | 935166 | 17.72262999 | 8 | 0.00 | 1 | Not Proven | 2 | 16 | 3 | Water Feature Minor | 6 | 61.33 | 3 | 18 | 3 | 9 |
| 4900 | 138879 | 933180 | 0.733454474 | 1 | 0.00 | 1 | Not Proven | 2 | 2 | 1 | Wind Farm Layout | 3 | 1.82 | 4 | 12 | 2 | 2 |
| 4901 | 138889 | 933178 | 0.959671805 | 1 | 0.00 | 1 | Not Proven | 2 | 2 | 1 | Wind Farm Layout | 3 | 5.12 | 4 | 12 | 2 | 2 |
| 4902 | 139023 | 935176 | 27.23386194 | 8 | 0.00 | 1 | Not Proven | 2 | 16 | 3 | Water Feature Minor | 6 | 52.48 | 3 | 18 | 3 | 9 |
| 4903 | 138728 | 931789 | 5.715267335 | 4 | 0.00 | 1 | Not Proven | 2 | 8 | 2 | Water Feature Minor | 6 | 183.03 | 3 | 18 | 3 | 6 |
| 4904 | 137885 | 931349 | 11.01580651 | 6 | 0.00 | 1 | Not Proven | 2 | 12 | 2 | Water Feature Minor | 6 | 45.95 | 3 | 18 | 3 | 6 |
| 4905 | 138641 | 931758 | 6.302683255 | 4 | 0.00 | 1 | Not Proven | 2 | 8 | 2 | Water Feature Minor | 6 | 166.06 | 3 | 18 | 3 | 6 |
| 4906 | 139111 | 933212 | 2.173347162 | 2 | 0.00 | 1 | Not Proven | 2 | 4 | 1 | Wind Farm Layout | 3 | 0.70 | 4 | 12 | 2 | 2 |
| 4907 | 138877 | 933184 | 0.768740666 | 1 | 0.00 | 1 | Not Proven | 2 | 2 | 1 | Wind Farm Layout | 3 | 2.41 | 4 | 12 | 2 | 2 |
| 4908 | 137426 | 934141 | 4.380876491 | 4 | 0.00 | 1 | Not Proven | 2 | 8 | 2 | Wind Farm Layout | 3 | 2.84 | 4 | 12 | 2 | 4 |
| 4909 | 137498 | 934163 | 8.154063695 | 6 | 0.00 | 1 | Not Proven | 2 | 12 | 2 | Wind Farm Layout | 3 | 7.30 | 4 | 12 | 2 | 4 |
| 4910 | 138663 | 931750 | 15.69288733 | 8 | 0.00 | 1 | Not Proven | 2 | 16 | 3 | Water Feature Minor | 6 | 152.77 | 3 | 18 | 3 | 9 |
| 4911 | 137475 | 934153 | 5.238600434 | 4 | 0.00 | 1 | Not Proven | 2 | 8 | 2 | Wind Farm Layout | 3 | 1.98 | 4 | 12 | 2 | 4 |
| 4912 | 139572 | 934422 | 0.979758367 | 1 | 0.00 | 1 | Not Proven | 2 | 2 | 1 | Wind Farm Layout | 3 | 9.95 | 4 | 12 | 2 | 2 |
| 4913 | 137450 | 934149 | 8.309136235 | 6 | 0.00 | 1 | Not Proven | 2 | 12 | 2 | Wind Farm Layout | 3 | 3.58 | 4 | 12 | 2 | 4 |
| 4914 | 138887 | 933189 | 1.181016812 | 1 | 0.00 | 1 | Not Proven | 2 | 2 | 1 | Wind Farm Layout | 3 | 6.04 | 4 | 12 | 2 | 2 |
| 4915 | 139680 | 933132 | 3.601914183 | 2 | 0.00 | 1 | Not Proven | 2 | 4 | 1 | Wind Farm Layout | 3 | 1.94 | 4 | 12 | 2 | 2 |
| 4916 | 138622 | 931731 | 15.63724989 | 8 | 0.00 | 1 | Not Proven | 2 | 16 | 3 | Water Feature Minor | 6 | 148.94 | 3 | 18 | 3 | 9 |
| 4917 | 137244 | 934258 | 10.10977135 | 6 | 0.10 | 1 | Not Proven | 2 | 12 | 2 | Roads, Tracks, Paths | 2 | 166.23 | 3 | 6 | 1 | 2 |
| 4918 | 138699 | 931817 | 6.676474703 | 4 | 0.10 | 1 | Not Proven | 2 | 8 | 2 | Water Feature Minor | 6 | 212.60 | 3 | 18 | 3 | 6 |
| 4919 | 137441 | 934150 | 11.85470374 | 6 | 0.10 | 1 | Not Proven | 2 | 12 | 2 | Wind Farm Layout | 3 | 7.12 | 4 | 12 | 2 | 4 |
| 4920 | 138644 | 931724 | 13.60022233 | 6 | 0.10 | 1 | Not Proven | 2 | 12 | 2 | Water Feature Minor | 6 | 133.50 | 3 | 18 | 3 | 6 |
| 4921 | 138679 | 931742 | 15.38528246 | 8 | 0.10 | 1 | Not Proven | 2 | 16 | 3 | Water Feature Minor | 6 | 142.18 | 3 | 18 | 3 | 9 |
| 4922 | 138703 | 931766 | 5.693844522 | 4 | 0.10 | 1 | Not Proven | 2 | 8 | 2 | Water Feature Minor | 6 | 161.39 | 3 | 18 | 3 | 6 |
| 4923 | 138888 | 933185 | 0.885854548 | 1 | 0.10 | 1 | Not Proven | 2 | 2 | 1 | Wind Farm Layout | 3 | 1.94 | 4 | 12 | 2 | 2 |
| 4924 | 136182 | 931773 | 2.436845102 | 2 | 0.10 | 1 | Not Proven | 2 | 4 | 1 | Wind Farm Layout | 3 | 7.97 | 4 | 12 | 2 | 2 |
| 4925 | 137210 | 934238 | 13.50762241 | 6 | 0.10 | 1 | Not Proven | 2 | 12 | 2 | Roads, Tracks, Paths | 2 | 166.80 | 3 | 6 | 1 | 2 |
| 4926 | 138605 | 931738 | 14.40262353 | 6 | 0.10 | 1 | Not Proven | 2 | 12 | 2 | Water Feature Minor | 6 | 141.95 | 3 | 18 | 3 | 6 |
| 4927 | 138664 | 931739 | 15.62766444 | 8 | 0.10 | 1 | Not Proven | 2 | 16 | 3 | Water Feature Minor | 6 | 141.81 | 3 | 18 | 3 | 9 |
| 4928 | 138699 | 931796 | 4.929206499 | 4 | 0.20 | 1 | Not Proven | 2 | 8 | 2 | water Feature Minor | 6 | 191.63 | 3 | 18 | 3 | 6 |
| 4929 | 137473 | 934160 | 12.05359579 | 6 | 0.20 | 1 | Not Proven | 2 | 12 | 2 | Wind Farm Layout | 3 | 9.23 | 4 | 12 | 2 | 4 |
| 4930 | 137025 | 931864 | 2.502142638 | 2 | 0.20 | 1 | Not Proven | 2 | 4 | 1 | Wind Farm Layout | 3 | 3.07 | 4 | 12 | 2 | 2 |
| 4931 | 138718 | 931798 | 5.134104344 | 4 | 0.20 | 1 | Not Proven | 2 | 8 | 2 | Water Feature Minor | 6 | 192.40 | 3 | 18 | 3 | 6 |
| 4932 | 137425 | 934145 | 9.238648259 | 6 | 0.20 | 1 | Not Proven | 2 | 12 | 2 | Wind Farm Layout | 3 | 6.96 | 4 | 12 | 2 | 4 |
| 4933 | 137401 | 934177 | 2.532175539 | 2 | 0.20 | 1 | Not Proven | 2 | 4 | 1 | Wind Farm Layout | 3 | 44.49 | 3 | 9 | 2 | 2 |
| 4934 | 139117 | 933198 | 2.207722573 | 2 | 0.20 | 1 | Not Proven | 2 | 4 | 1 | Wind Farm Layout | 3 | 15.90 | 3 | 9 | 2 | 2 |
| 4935 | 138720 | 931817 | 5.551748189 | 4 | 0.20 | 1 | Not Proven | 2 | 8 | 2 | Water Feature Minor | 6 | 211.29 | 3 | 18 | 3 | 6 |
| 4936 | 137891 | 931360 | 1.488487048 | 1 | 0.20 | 1 | Not Proven | 2 | 2 | 1 | Water Feature Minor | 6 | 54.73 | 3 | 18 | 3 | 3 |
| 4937 | 137238 | 934243 | 9.769445552 | 6 | 0.20 | 1 | Not Proven | 2 | 12 | 2 | Roads, Tracks, Paths | 2 | 155.50 | 3 | 6 | 1 | 2 |
| 4938 | 137543 | 934164 | 3.647329249 | 2 | 0.20 | 1 | Not Proven | 2 | 4 | 1 | Wind Farm Layout | 3 | 0.47 | 4 | 12 | 2 | 2 |
| 4939 | 139618 | 933375 | 1.216914403 | 1 | 0.20 | 1 | Not Proven | 2 | 2 | 1 | Wind Farm Layout | 3 | 12.99 | 3 | 9 | 2 | 2 |
| 4940 | 138743 | 931817 | 1.40196211 | 1 | 0.20 | 1 | Not Proven | 2 | 2 | 1 | Water Feature Minor | 6 | 209.67 | 3 | 18 | 3 | 3 |
| 4941 | 137162 | 934257 | 11.18731773 | 6 | 0.20 | 1 | Not Proven | 2 | 12 | 2 | Roads, Tracks, Paths | 2 | 212.95 | 3 | 6 | 1 | 2 |
| 4942 | 138657 | 931762 | 10.55339518 | 6 | 0.20 | 1 | Not Proven | 2 | 12 | 2 | Water Feature Minor | 6 | 165.79 | 3 | 18 | 3 | 6 |
| 4943 | 137168 | 934270 | 5.040099897 | 4 | 0.20 | 1 | Not Proven | 2 | 8 | 2 | Roads, Tracks, Paths | 2 | 218.28 | 3 | 6 | 1 | 2 |
| 4944 | 137468 | 934159 | 12.99389743 | 6 | 0.20 | 1 | Not Proven | 2 | 12 | 2 | Wind Farm Layout | 3 | 9.23 | 4 | 12 | 2 | 4 |
| 4945 | 137520 | 931857 | 1.904269795 | 1 | 0.20 | 1 | Not Proven | 2 | 2 | 1 | Wind Farm Layout | 3 | 11.57 | 3 | 9 | 2 | 2 |
| 4946 | 139013 | 933186 | 1.032384772 | 1 | 0.20 | 1 | Not Proven | 2 | 2 | 1 | Wind Farm Layout | 3 | 11.85 | 3 | 9 | 2 | 2 |
| 4947 | 138686 | 931751 | 15.33736865 | 8 | 0.20 | 1 | Not Proven | 2 | 16 | 3 | Water Feature Minor | 6 | 149.77 | 3 | 18 | 3 | 9 |
| 4948 | 138660 | 931779 | 7.507934909 | 4 | 0.20 | 1 | Not Proven | 2 | 8 | 2 | Water Feature Minor | 6 | 181.77 | 3 | 18 | 3 | 6 |
| 4949 | 137215 | 934252 | 12.99791713 | 6 | 0.20 | 1 | Not Proven | 2 | 12 | 2 | Roads, Tracks, Paths | 2 | 175.18 | 3 | 6 | 1 | 2 |
| 4950 | 138742 | 931798 | 5.953422776 | 4 | 0.30 | 1 | Not Proven | 2 | 8 | 2 | Water Feature Minor | 6 | 190.85 | 3 | 18 | 3 | 6 |
| 4951 | 137893 | 931371 | 0.626924086 | 1 | 0.30 | 1 | Not Proven | 2 | 2 | 1 | Water Feature Minor | 6 | 64.70 | 3 | 18 | 3 | 3 |
| 4952 | 137961 | 931381 | 1.638476839 | 1 | 0.30 | 1 | Not Proven | 2 | 2 | 1 | Water Feature Minor | 6 | 70.07 | 3 | 18 | 3 | 3 |
| 4953 | 138913 | 933189 | 1.198642816 | 1 | 0.30 | 1 | Not Proven | 2 | 2 | 1 | Wind Farm Layout | 3 | 2.59 | 4 | 12 | 2 | 2 |

# 3242 - Stornoway Wind Farm - PSRA - Tabulated Peat Probe Data

| ID | X | Y | SLOPE | Slope Co-efficient | PEAT DEPTH | Peat Co-efficient | Gen Substrate | Substrate Co-eff. | Risk Rating Coefficient | Risk Rating Normalisation | Receptor | Receptor Co-eff. | Distance | Receptor Dist Co-eff. | Impact Rating | Impact Rating Normalisation | Hazard Ranking |
|---|---|---|---|---|---|---|---|---|---|---|---|---|---|---|---|---|---|
| 4954 | 139613 | 933412 | 1.215272692 | 1 | 0.30 | 1 | Not Proven | 2 | 2 | 1 | Wind Farm Layout | 3 | 17.47 | 3 | 9 | 2 | 2 |
| 4955 | 137322 | 934193 | 4.447572933 | 4 | 0.30 | 1 | Not Proven | 2 | 8 | 2 | Roads, Tracks, Paths | 2 | 80.08 | 3 | 6 | 1 | 2 |
| 4956 | 138714 | 931783 | 4.631567745 | 4 | 0.30 | 1 | Not Proven | 2 | 8 | 2 | Water Feature Minor | 6 | 177.51 | 3 | 18 | 3 | 6 |
| 4957 | 137449 | 934154 | 13.72089708 | 6 | 0.30 | 1 | Not Proven | 2 | 12 | 2 | Wind Farm Layout | 3 | 8.66 | 4 | 12 | 2 | 4 |
| 4958 | 136974 | 931874 | 2.91356062 | 2 | 0.30 | 1 | Not Proven | 2 | 4 | 1 | Wind Farm Layout | 3 | 15.90 | 3 | 9 | 2 | 2 |
| 4959 | 137517 | 934161 | 2.190104871 | 2 | 0.30 | 1 | Not Proven | 2 | 4 | 1 | Wind Farm Layout | 3 | 1.80 | 4 | 12 | 2 | 2 |
| 4960 | 139141 | 933217 | 1.296808243 | 1 | 0.30 | 1 | Not Proven | 2 | 2 | 1 | Wind Farm Layout | 3 | 12.68 | 3 | 9 | 2 | 2 |
| 4961 | 136925 | 931868 | 2.9150593 | 2 | 0.30 | 1 | Not Proven | 2 | 4 | 1 | Wind Farm Layout | 3 | 12.71 | 3 | 9 | 2 | 2 |
| 4962 | 138693 | 931765 | 5.897978568 | 4 | 0.30 | 1 | Not Proven | 2 | 8 | 2 | Water Feature Minor | 6 | 161.82 | 3 | 18 | 3 | 6 |
| 4963 | 139371 | 933390 | 6.198286662 | 4 | 0.30 | 1 | Not Proven | 2 | 8 | 2 | Wind Farm Layout | 3 | 3.11 | 4 | 12 | 2 | 4 |
| 4964 | 136681 | 931817 | 3.456864122 | 2 | 0.30 | 1 | Not Proven | 2 | 4 | 1 | Wind Farm Layout | 3 | 2.53 | 4 | 12 | 2 | 2 |
| 4965 | 136026 | 931207 | 1.281607981 | 1 | 0.30 | 1 | Not Proven | 2 | 2 | 1 | Wind Farm Layout | 3 | 18.09 | 3 | 9 | 2 | 2 |
| 4966 | 139364 | 933404 | 5.509600625 | 4 | 0.30 | 1 | Not Proven | 2 | 8 | 2 | Wind Farm Layout | 3 | 9.00 | 4 | 12 | 2 | 4 |
| 4967 | 137343 | 934179 | 6.057775059 | 4 | 0.30 | 1 | Not Proven | 2 | 8 | 2 | Roads, Tracks, Paths | 2 | 60.64 | 3 | 6 | 1 | 2 |
| 4968 | 136926 | 931853 | 2.915075662 | 2 | 0.30 | 1 | Not Proven | 2 | 4 | 1 | Wind Farm Layout | 3 | 2.38 | 4 | 12 | 2 | 2 |
| 4969 | 137197 | 934275 | 5.938003834 | 4 | 0.30 | 1 | Not Proven | 2 | 8 | 2 | Roads, Tracks, Paths | 2 | 204.30 | 3 | 6 | 1 | 2 |
| 4970 | 136826 | 931847 | 2.914259191 | 2 | 0.30 | 1 | Not Proven | 2 | 4 | 1 | Wind Farm Layout | 3 | 6.68 | 4 | 12 | 2 | 2 |
| 4971 | 136878 | 931844 | 2.900964253 | 2 | 0.30 | 1 | Not Proven | 2 | 4 | 1 | Wind Farm Layout | 3 | 4.63 | 4 | 12 | 2 | 2 |
| 4972 | 137038 | 931896 | 1.981006593 | 1 | 0.30 | 1 | Not Proven | 2 | 2 | 1 | Roads, Tracks, Paths | 2 | 24.22 | 3 | 6 | 1 | 1 |
| 4973 | 137901 | 931361 | 6.318100644 | 4 | 0.30 | 1 | Not Proven | 2 | 8 | 2 | Water Feature Minor | 6 | 53.19 | 3 | 18 | 3 | 6 |
| 4974 | 136922 | 931883 | 2.66369449 | 2 | 0.40 | 1 | Not Proven | 2 | 4 | 1 | Wind Farm Layout | 3 | 27.79 | 3 | 9 | 2 | 2 |
| 4975 | 139639 | 933397 | 9.78359659 | 6 | 0.40 | 1 | Not Proven | 2 | 12 | 2 | Wind Farm Layout | 3 | 17.35 | 3 | 9 | 2 | 4 |
| 4976 | 136031 | 931193 | 3.582594911 | 2 | 0.40 | 1 | Not Proven | 2 | 4 | 1 | Wind Farm Layout | 3 | 3.24 | 4 | 12 | 2 | 2 |
| 4977 | 137896 | 931341 | 11.47226284 | 6 | 0.40 | 1 | Not Proven | 2 | 12 | 2 | Water Feature Minor | 6 | 35.11 | 3 | 18 | 3 | 6 |
| 4978 | 139513 | 933447 | 5.749165945 | 4 | 0.40 | 1 | Not Proven | 2 | 8 | 2 | Wind Farm Layout | 3 | 17.79 | 3 | 9 | 2 | 4 |
| 4979 | 136232 | 931776 | 3.184798317 | 2 | 0.40 | 1 | Not Proven | 2 | 4 | 1 | Wind Farm Layout | 3 | 6.34 | 4 | 12 | 2 | 2 |
| 4980 | 137417 | 934156 | 14.59506224 | 6 | 0.40 | 1 | Not Proven | 2 | 12 | 2 | Wind Farm Layout | 3 | 19.77 | 3 | 9 | 2 | 4 |
| 4981 | 137901 | 931371 | 0.952559126 | 1 | 0.40 | 1 | Not Proven | 2 | 2 | 1 | Water Feature Minor | 6 | 63.06 | 3 | 18 | 3 | 3 |
| 4982 | 137026 | 931908 | 2.161544777 | 2 | 0.40 | 1 | Not Proven | 2 | 4 | 1 | Roads, Tracks, Paths | 2 | 39.21 | 3 | 6 | 1 | 1 |
| 4983 | 138671 | 931763 | 10.99331161 | 6 | 0.40 | 1 | Not Proven | 2 | 12 | 2 | Water Feature Minor | 6 | 164.14 | 3 | 18 | 3 | 6 |
| 4984 | 137424 | 934148 | 12.82664111 | 6 | 0.40 | 1 | Not Proven | 2 | 12 | 2 | Wind Farm Layout | 3 | 10.11 | 3 | 9 | 2 | 4 |
| 4985 | 139436 | 933431 | 9.014734971 | 6 | 0.40 | 1 | Not Proven | 2 | 12 | 2 | Wind Farm Layout | 3 | 17.84 | 3 | 9 | 2 | 4 |
| 4986 | 137421 | 934170 | 4.538721426 | 4 | 0.40 | 1 | Not Proven | 2 | 8 | 2 | Wind Farm Layout | 3 | 32.03 | 3 | 9 | 2 | 4 |
| 4987 | 137529 | 934174 | 10.89251269 | 6 | 0.40 | 1 | Not Proven | 2 | 12 | 2 | Wind Farm Layout | 3 | 12.64 | 3 | 9 | 2 | 4 |
| 4988 | 135984 | 931108 | 3.330104144 | 2 | 0.40 | 1 | Not Proven | 2 | 4 | 1 | Wind Farm Layout | 3 | 3.22 | 4 | 12 | 2 | 2 |
| 4989 | 139164 | 933265 | 0.98739635 | 1 | 0.40 | 1 | Not Proven | 2 | 2 | 1 | Wind Farm Layout | 3 | 1.57 | 4 | 12 | 2 | 2 |
| 4990 | 136824 | 931862 | 1.051702581 | 1 | 0.40 | 1 | Not Proven | 2 | 2 | 1 | Wind Farm Layout | 3 | 21.97 | 3 | 9 | 2 | 2 |
| 4991 | 137036 | 931919 | 0.996836181 | 1 | 0.40 | 1 | Not Proven | 2 | 2 | 1 | Roads, Tracks, Paths | 2 | 32.97 | 3 | 6 | 1 | 1 |
| 4992 | 136872 | 931873 | 1.83945639 | 1 | 0.40 | 1 | Not Proven | 2 | 2 | 1 | Wind Farm Layout | 3 | 24.94 | 3 | 9 | 2 | 2 |
| 4993 | 136225 | 931246 | 3.306377967 | 2 | 0.40 | 1 | Not Proven | 2 | 4 | 1 | Wind Farm Layout | 3 | 5.61 | 4 | 12 | 2 | 2 |
| 4994 | 136682 | 931802 | 3.456869836 | 2 | 0.40 | 1 | Not Proven | 2 | 4 | 1 | Wind Farm Layout | 3 | 12.57 | 3 | 9 | 2 | 2 |
| 4995 | 137644 | 931842 | 0.910324361 | 1 | 0.40 | 1 | Not Proven | 2 | 2 | 1 | Wind Farm Layout | 3 | 18.22 | 3 | 9 | 2 | 2 |
| 4996 | 137903 | 931341 | 8.165340324 | 6 | 0.40 | 1 | Not Proven | 2 | 12 | 2 | Water Feature Minor | 6 | 33.41 | 3 | 18 | 3 | 6 |
| 4997 | 136975 | 931859 | 2.92675337 | 2 | 0.50 | 1 | Not Proven | 2 | 4 | 1 | Wind Farm Layout | 3 | 0.87 | 4 | 12 | 2 | 2 |
| 4998 | 137074 | 931869 | 2.001256828 | 2 | 0.50 | 1 | Not Proven | 2 | 4 | 1 | Wind Farm Layout | 3 | 5.39 | 4 | 12 | 2 | 2 |
| 4999 | 137981 | 931381 | 1.820717758 | 1 | 0.50 | 1 | Not Proven | 2 | 2 | 1 | Water Feature Minor | 6 | 74.72 | 3 | 18 | 3 | 3 |
| 5000 | 137637 | 931828 | 0.918437712 | 1 | 0.50 | 1 | Not Proven | 2 | 2 | 1 | Wind Farm Layout | 3 | 2.56 | 4 | 12 | 2 | 2 |
| 5001 | 135210 | 931822 | 0.844538195 | 1 | 0.50 | 1 | Not Proven | 2 | 2 | 1 | Wind Farm Layout | 3 | 18.17 | 3 | 9 | 2 | 2 |
| 5002 | 137921 | 931351 | 6.500944594 | 4 | 0.50 | 1 | Not Proven | 2 | 8 | 2 | Water Feature Minor | 6 | 43.74 | 3 | 18 | 3 | 6 |
| 5003 | 136034 | 931733 | 1.893767244 | 1 | 0.50 | 1 | Not Proven | 2 | 2 | 1 | Wind Farm Layout | 3 | 18.24 | 3 | 9 | 2 | 2 |
| 5004 | 137901 | 931391 | 5.61556173 | 4 | 0.50 | 1 | Not Proven | 2 | 8 | 2 | Water Feature Minor | 6 | 82.91 | 3 | 18 | 3 | 6 |
| 5005 | 138676 | 931780 | 7.321485858 | 4 | 0.50 | 1 | Not Proven | 2 | 8 | 2 | Water Feature Minor | 6 | 180.33 | 3 | 18 | 3 | 6 |
| 5006 | 136233 | 931762 | 3.13342049 | 2 | 0.50 | 1 | Not Proven | 2 | 4 | 1 | Wind Farm Layout | 3 | 7.68 | 4 | 12 | 2 | 2 |
| 5007 | 138683 | 931765 | 7.994155178 | 4 | 0.50 | 1 | Not Proven | 2 | 8 | 2 | Water Feature Minor | 6 | 163.85 | 3 | 18 | 3 | 6 |
| 5008 | 138678 | 931816 | 4.753219582 | 4 | 0.50 | 1 | Not Proven | 2 | 8 | 2 | Water Feature Minor | 6 | 208.42 | 3 | 18 | 3 | 6 |
| 5009 | 136731 | 931811 | 3.456861253 | 2 | 0.50 | 1 | Not Proven | 2 | 4 | 1 | Wind Farm Layout | 3 | 12.69 | 3 | 9 | 2 | 2 |
| 5010 | 137911 | 931351 | 8.704283297 | 6 | 0.50 | 1 | Not Proven | 2 | 12 | 2 | Water Feature Minor | 6 | 42.45 | 3 | 18 | 3 | 6 |
| 5011 | 139544 | 933443 | 3.299411119 | 2 | 0.50 | 1 | Not Proven | 2 | 4 | 1 | Wind Farm Layout | 3 | 17.89 | 3 | 9 | 2 | 2 |
| 5012 | 136730 | 931826 | 3.45685668 | 2 | 0.50 | 1 | Not Proven | 2 | 4 | 1 | Wind Farm Layout | 3 | 2.41 | 4 | 12 | 2 | 2 |
| 5013 | 138620 | 931742 | 14.27956955 | 6 | 0.50 | 1 | Not Proven | 2 | 12 | 2 | Water Feature Minor | 6 | 155.98 | 3 | 18 | 3 | 6 |
| 5014 | 137931 | 931361 | 5.497494336 | 4 | 0.50 | 1 | Not Proven | 2 | 8 | 2 | Water Feature Minor | 6 | 50.75 | 3 | 18 | 3 | 6 |
| 5015 | 136219 | 931260 | 3.312030875 | 2 | 0.50 | 1 | Not Proven | 2 | 4 | 1 | Wind Farm Layout | 3 | 20.46 | 3 | 9 | 2 | 2 |
| 5016 | 137903 | 931381 | 2.969456968 | 2 | 0.50 | 1 | Not Proven | 2 | 4 | 1 | Water Feature Minor | 6 | 72.86 | 3 | 18 | 3 | 3 |
| 5017 | 136085 | 931735 | 3.459963379 | 2 | 0.50 | 1 | Not Proven | 2 | 4 | 1 | Wind Farm Layout | 3 | 20.94 | 3 | 9 | 2 | 2 |
| 5018 | 136235 | 931747 | 3.026740446 | 2 | 0.50 | 1 | Not Proven | 2 | 4 | 1 | Wind Farm Layout | 3 | 22.79 | 3 | 9 | 2 | 2 |
| 5019 | 136285 | 931752 | 2.359704659 | 2 | 0.50 | 1 | Not Proven | 2 | 4 | 1 | Roads, Tracks, Paths | 2 | 6.05 | 4 | 8 | 2 | 2 |
| 5020 | 137592 | 931851 | 2.004159184 | 2 | 0.50 | 1 | Not Proven | 2 | 4 | 1 | Wind Farm Layout | 3 | 1.36 | 4 | 12 | 2 | 2 |
| 5021 | 137331 | 934206 | 5.814577579 | 4 | 0.50 | 1 | Not Proven | 2 | 8 | 2 | Roads, Tracks, Paths | 2 | 89.96 | 3 | 6 | 1 | 2 |
| 5022 | 137499 | 934159 | 3.775347557 | 2 | 0.50 | 1 | Not Proven | 2 | 4 | 1 | Wind Farm Layout | 3 | 3.17 | 4 | 12 | 2 | 2 |
| 5023 | 136084 | 931750 | 1.952620641 | 1 | 0.50 | 1 | Not Proven | 2 | 2 | 1 | Wind Farm Layout | 3 | 5.91 | 4 | 12 | 2 | 2 |
| 5024 | 136831 | 931832 | 2.915068127 | 2 | 0.50 | 1 | Not Proven | 2 | 4 | 1 | Wind Farm Layout | 3 | 8.76 | 4 | 12 | 2 | 2 |
| 5025 | 136034 | 931748 | 1.994689226 | 1 | 0.50 | 1 | Not Proven | 2 | 2 | 1 | Wind Farm Layout | 3 | 3.31 | 4 | 12 | 2 | 2 |
| 5026 | 136774 | 931851 | 0.680777893 | 1 | 0.50 | 1 | Not Proven | 2 | 2 | 1 | Wind Farm Layout | 3 | 18.99 | 3 | 9 | 2 | 2 |
| 5027 | 137078 | 931900 | 1.256387524 | 1 | 0.50 | 1 | Not Proven | 2 | 2 | 1 | Roads, Tracks, Paths | 2 | 12.78 | 3 | 6 | 1 | 1 |
| 5028 | 136782 | 931821 | 2.93351009 | 2 | 0.50 | 1 | Not Proven | 2 | 4 | 1 | Wind Farm Layout | 3 | 11.74 | 3 | 9 | 2 | 2 |
| 5029 | 137911 | 931370 | 2.555522857 | 2 | 0.50 | 1 | Not Proven | 2 | 4 | 1 | Water Feature Minor | 6 | 61.44 | 3 | 18 | 3 | 3 |
| 5030 | 137921 | 931401 | 5.562375722 | 4 | 0.50 | 1 | Not Proven | 2 | 8 | 2 | Water Feature Minor | 6 | 91.95 | 3 | 18 | 3 | 6 |
| 5031 | 136183 | 931758 | 2.752709496 | 2 | 0.50 | 1 | Not Proven | 2 | 4 | 1 | Wind Farm Layout | 3 | 7.06 | 4 | 12 | 2 | 2 |
| 5032 | 138678 | 931795 | 8.266619178 | 6 | 0.50 | 1 | Not Proven | 2 | 12 | 2 | Water Feature Minor | 6 | 194.19 | 3 | 18 | 3 | 6 |
| 5033 | 137074 | 931884 | 1.381826631 | 1 | 0.50 | 1 | Not Proven | 2 | 2 | 1 | Roads, Tracks, Paths | 2 | 2.60 | 4 | 8 | 2 | 2 |
| 5034 | 136334 | 931758 | 3.499885134 | 2 | 0.50 | 1 | Not Proven | 2 | 4 | 1 | Roads, Tracks, Paths | 2 | 3.55 | 4 | 8 | 2 | 2 |
| 5035 | 137393 | 934165 | 5.882527119 | 4 | 0.50 | 1 | Not Proven | 2 | 8 | 2 | Wind Farm Layout | 3 | 35.30 | 3 | 9 | 2 | 4 |
| 5036 | 137049 | 931906 | 1.253746912 | 1 | 0.50 | 1 | Not Proven | 2 | 2 | 1 | Roads, Tracks, Paths | 2 | 16.68 | 3 | 6 | 1 | 1 |
| 5037 | 138641 | 931747 | 15.46573552 | 8 | 0.50 | 1 | Not Proven | 2 | 16 | 3 | Water Feature Minor | 6 | 156.02 | 3 | 18 | 3 | 9 |
| 5038 | 135179 | 931806 | 2.025312447 | 2 | 0.50 | 1 | Not Proven | 2 | 4 | 1 | Wind Farm Layout | 3 | 17.83 | 3 | 9 | 2 | 2 |
| 5039 | 137549 | 934178 | 8.430917299 | 6 | 0.50 | 1 | Not Proven | 2 | 12 | 2 | Wind Farm Layout | 3 | 13.27 | 3 | 9 | 2 | 4 |
| 5040 | 138284 | 932324 | 22.47561429 | 8 | 0.00 | 1 | Not Proven | 2 | 16 | 3 | Water Feature Minor | 6 | 149.92 | 3 | 18 | 3 | 9 |
| 5041 | 138076 | 932550 | 0.665167346 | 1 | 0.00 | 1 | Not Proven | 2 | 2 | 1 | Wind Farm Layout | 3 | 14.39 | 3 | 9 | 2 | 2 |
| 5042 | 138219 | 932314 | 11.7334046 | 6 | 0.00 | 1 | Not Proven | 2 | 12 | 2 | Wind Farm Layout | 3 | 132.01 | 3 | 9 | 2 | 4 |
| 5043 | 137780 | 932071 | 15.01845046 | 8 | 0.00 | 1 | Not Proven | 2 | 16 | 3 | Wind Farm Layout | 3 | 3.40 | 4 | 12 | 2 | 6 |
| 5044 | 138001 | 932877 | 3.107719615 | 2 | 0.00 | 1 | Not Proven | 2 | 4 | 1 | Wind Farm Layout | 3 | 10.99 | 3 | 9 | 2 | 2 |
| 5045 | 138427 | 931404 | 7.409953991 | 4 | 0.00 | 1 | Not Proven | 2 | 8 | 2 | Wind Farm Layout | 3 | 13.02 | 3 | 9 | 2 | 4 |
| 5046 | 137954 | 932868 | 2.531653428 | 2 | 0.00 | 1 | Not Proven | 2 | 4 | 1 | Wind Farm Layout | 3 | 6.90 | 4 | 12 | 2 | 2 |
| 5047 | 137780 | 932079 | 7.670079653 | 4 | 0.00 | 1 | Not Proven | 2 | 8 | 2 | Wind Farm Layout | 3 | 2.04 | 4 | 12 | 2 | 4 |
| 5048 | 137782 | 932076 | 9.813068249 | 6 | 0.00 | 1 | Not Proven | 2 | 12 | 2 | Wind Farm Layout | 3 | 1.48 | 4 | 12 | 2 | 4 |
| 5049 | 138074 | 932546 | 0.738898205 | 1 | 0.00 | 1 | Not Proven | 2 | 2 | 1 | Wind Farm Layout | 3 | 16.91 | 3 | 9 | 2 | 2 |
| 5050 | 138209 | 932310 | 15.72759193 | 8 | 0.00 | 1 | Not Proven | 2 | 16 | 3 | Wind Farm Layout | 3 | 125.47 | 3 | 9 | 2 | 6 |
| 5051 | 138221 | 932315 | 11.50325455 | 6 | 0.00 | 1 | Not Proven | 2 | 12 | 2 | Wind Farm Layout | 3 | 133.26 | 3 | 9 | 2 | 4 |
| 5052 | 138016 | 932886 | 3.129362457 | 2 | 0.00 | 1 | Not Proven | 2 | 4 | 1 | Wind Farm Layout | 3 | 18.39 | 3 | 9 | 2 | 2 |
| 5053 | 138068 | 932543 | 0.747298394 | 1 | 0.00 | 1 | Not Proven | 2 | 2 | 1 | Wind Farm Layout | 3 | 23.25 | 3 | 9 | 2 | 2 |
| 5054 | 138071 | 932548 | 0.683266751 | 1 | 0.00 | 1 | Not Proven | 2 | 2 | 1 | Wind Farm Layout | 3 | 19.61 | 3 | 9 | 2 | 2 |
| 5055 | 137930 | 932862 | 2.563833475 | 2 | 0.10 | 1 | Not Proven | 2 | 4 | 1 | Wind Farm Layout | 3 | 3.42 | 4 | 12 | 2 | 2 |
| 5056 | 138437 | 931396 | 5.232366346 | 4 | 0.10 | 1 | Not Proven | 2 | 8 | 2 | Wind Farm Layout | 3 | 19.62 | 3 | 9 | 2 | 4 |
| 5057 | 138184 | 932300 | 14.77491065 | 6 | 0.20 | 1 | Not Proven | 2 | 12 | 2 | Wind Farm Layout | 3 | 110.11 | 3 | 9 | 2 | 4 |
| 5058 | 138309 | 932329 | 17.85284796 | 8 | 0.20 | 1 | Not Proven | 2 | 16 | 3 | Water Feature Minor | 6 | 131.72 | 3 | 18 | 3 | 9 |
| 5059 | 138105 | 932553 | 0.740382429 | 1 | 0.20 | 1 | Not Proven | 2 | 2 | 1 | Wind Farm Layout | 3 | 13.59 | 3 | 9 | 2 | 2 |
| 5060 | 137768 | 932090 | 5.451311039 | 4 | 0.20 | 1 | Not Proven | 2 | 8 | 2 | Wind Farm Layout | 3 | 17.58 | 3 | 9 | 2 | 4 |
| 5061 | 138261 | 932320 | 18.76899372 | 8 | 0.30 | 1 | Not Proven | 2 | 16 | 3 | Wind Farm Layout | 3 | 167.12 | 3 | 9 | 2 | 6 |
| 5062 | 138213 | 932299 | 11.74590738 | 6 | 0.40 | 1 | Not Proven | 2 | 12 | 2 | Wind Farm Layout | 3 | 134.86 | 3 | 9 | 2 | 4 |
| 5063 | 138465 | 933099 | 4.845995393 | 4 | 0.40 | 1 | Not Proven | 2 | 8 | 2 | Wind Farm Layout | 3 | 7.47 | 4 | 12 | 2 | 4 |
| 5064 | 138192 | 932313 | 9.859541127 | 6 | 0.40 | 1 | Not Proven | 2 | 12 | 2 | Wind Farm Layout | 3 | 109.63 | 3 | 9 | 2 | 4 |
| 5065 | 138090 | 932551 | 0.746151339 | 1 | 0.40 | 1 | Not Proven | 2 | 2 | 1 | Wind Farm Layout | 3 | 0.38 | 4 | 12 | 2 | 2 |
| 5066 | 138143 | 932765 | 6.909942149 | 4 | 0.50 | 1 | Not Proven | 2 | 8 | 2 | Wind Farm Layout | 3 | 13.85 | 3 | 9 | 2 | 4 |
| 5067 | 138237 | 932302 | 14.03626155 | 6 | 0.50 | 1 | Not Proven | 2 | 12 | 2 | Wind Farm Layout | 3 | 154.43 | 3 | 9 | 2 | 4 |
| 5068 | 138246 | 932324 | 18.07899032 | 8 | 0.50 | 1 | Not Proven | 2 | 16 | 3 | Wind Farm Layout | 3 | 151.76 | 3 | 9 | 2 | 6 |
| 5069 | 138445 | 933080 | 6.275411447 | 4 | 0.50 | 1 | Not Proven | 2 | 8 | 2 | Wind Farm Layout | 3 | 21.85 | 3 | 9 | 2 | 4 |
| 5070 | 137830 | 932193 | 2.008481987 | 2 | 0.50 | 1 | Not Proven | 2 | 4 | 1 | Wind Farm Layout | 3 | 18.10 | 3 | 9 | 2 | 2 |
| 5071 | 138464 | 933131 | 3.789318569 | 2 | 0.50 | 1 | Not Proven | 2 | 4 | 1 | Wind Farm Layout | 3 | 24.02 | 3 | 9 | 2 | 2 |
| 5072 | 138124 | 932430 | 6.699048651 | 4 | 0.50 | 1 | Not Proven | 2 | 8 | 2 | Wind Farm Layout | 3 | 15.79 | 3 | 9 | 2 | 4 |
| 5073 | 138239 | 932955 | 1.186410163 | 1 | 0.50 | 1 | Not Proven | 2 | 2 | 1 | Wind Farm Layout | 3 | 18.00 | 3 | 9 | 2 | 2 |
| 5074 | 138427 | 933063 | 7.910167276 | 4 | 0.50 | 1 | Not Proven | 2 | 8 | 2 | Wind Farm Layout | 3 | 34.70 | 3 | 9 | 2 | 4 |
| 5075 | 138421 | 931433 | 7.663780231 | 4 | 0.50 | 1 | Not Proven | 2 | 8 | 2 | Wind Farm Layout | 3 | 14.76 | 3 | 9 | 2 | 4 |
| 5076 | 138288 | 932309 | 7.03941087 | 4 | 0.50 | 1 | Not Proven | 2 | 8 | 2 | Water Feature Minor | 6 | 139.49 | 3 | 18 | 3 | 6 |
| 5077 | 138236 | 932317 | 18.1498494 | 8 | 0.50 | 1 | Not Proven | 2 | 16 | 3 | Wind Farm Layout | 3 | 145.61 | 3 | 9 | 2 | 6 |
| 5078 | 138453 | 933108 | 12.61169127 | 6 | 0.50 | 1 | Not Proven | 2 | 12 | 2 | Wind Farm Layout | 3 | 3.84 | 4 | 12 | 2 | 4 |
| 5079 | 138131 | 932770 | 6.482537889 | 4 | 0.50 | 1 | Not Proven | 2 | 8 | 2 | Wind Farm Layout | 3 | 0.89 | 4 | 12 | 2 | 4 |
| 5080 | 137790 | 932069 | 16.04989892 | 8 | 0.50 | 1 | Not Proven | 2 | 16 | 3 | Wind Farm Layout | 3 | 12.81 | 3 | 9 | 2 | 6 |

# 3242 - Stornoway Wind Farm - PSRA - Tabulated Peat Probe Data

| ID | X | Y | SLOPE | Slope Co-efficient | PEAT DEPTH | Peat Co-efficient | Gen Substrate | Substrate Co-eff. | Risk Rating Coefficient | Risk Rating Normalisation | Receptor | Receptor Co-eff. | Distance | Receptor Dist Co-eff. | Impact Rating | Impact Rating Normalisation | Hazard Ranking |
|---|---|---|---|---|---|---|---|---|---|---|---|---|---|---|---|---|---|
| 5081 | 138435 | 933091 | 11.05210313 | 6 | 0.50 | 1 | Not Proven | 2 | 12 | 2 | Wind Farm Layout | 3 | 9.00 | 4 | 12 | 2 | 4 |
| 5082 | 138574 | 933170 | 4.690468048 | 4 | 0.60 | 2 | Not Proven | 2 | 16 | 3 | Wind Farm Layout | 3 | 31.86 | 3 | 9 | 2 | 6 |
| 5083 | 138485 | 933155 | 3.415510924 | 2 | 0.60 | 2 | Not Proven | 2 | 8 | 2 | Wind Farm Layout | 3 | 43.07 | 3 | 9 | 2 | 4 |
| 5084 | 138149 | 933394 | 4.716174692 | 4 | 0.60 | 2 | Not Proven | 2 | 16 | 3 | Water Feature Minor | 6 | 88.56 | 3 | 18 | 3 | 9 |
| 5085 | 139205 | 933641 | 9.417802084 | 6 | 0.60 | 2 | Not Proven | 2 | 24 | 3 | Wind Farm Layout | 3 | 184.34 | 3 | 9 | 2 | 6 |
| 5086 | 140067 | 933209 | 1.169704604 | 1 | 0.60 | 2 | Not Proven | 2 | 4 | 1 | Wind Farm Layout | 3 | 11.56 | 3 | 9 | 2 | 2 |
| 5087 | 139073 | 933533 | 7.86405692 | 4 | 0.60 | 2 | Not Proven | 2 | 16 | 3 | Wind Farm Layout | 3 | 15.99 | 3 | 9 | 2 | 6 |
| 5088 | 138767 | 933671 | 3.692849157 | 2 | 0.60 | 2 | Not Proven | 2 | 8 | 2 | Wind Farm Layout | 3 | 33.98 | 3 | 9 | 2 | 4 |
| 5089 | 139137 | 933643 | 4.884448917 | 4 | 0.60 | 2 | Not Proven | 2 | 16 | 3 | Wind Farm Layout | 3 | 127.96 | 3 | 9 | 2 | 6 |
| 5090 | 138253 | 933401 | 15.150343 | 8 | 0.60 | 2 | Not Proven | 2 | 32 | 4 | Water Feature Minor | 6 | 84.99 | 3 | 18 | 3 | 12 |
| 5091 | 138298 | 933394 | 5.705077532 | 4 | 0.60 | 2 | Not Proven | 2 | 16 | 3 | Water Feature Minor | 6 | 122.05 | 3 | 18 | 3 | 9 |
| 5092 | 139002 | 933237 | 1.502146584 | 1 | 0.60 | 2 | Not Proven | 2 | 4 | 1 | Wind Farm Layout | 3 | 39.88 | 3 | 9 | 2 | 2 |
| 5093 | 138965 | 933234 | 1.20349275 | 1 | 0.60 | 2 | Not Proven | 2 | 4 | 1 | Wind Farm Layout | 3 | 40.27 | 3 | 9 | 2 | 2 |
| 5094 | 138943 | 933227 | 1.180998418 | 1 | 0.60 | 2 | Not Proven | 2 | 4 | 1 | Wind Farm Layout | 3 | 36.25 | 3 | 9 | 2 | 2 |
| 5095 | 138673 | 933171 | 4.901584728 | 4 | 0.60 | 2 | Not Proven | 2 | 16 | 3 | Wind Farm Layout | 3 | 3.46 | 4 | 12 | 2 | 6 |
| 5096 | 138959 | 932992 | 1.784593872 | 1 | 0.60 | 2 | Not Proven | 2 | 4 | 1 | Water Feature Minor | 6 | 52.27 | 3 | 18 | 3 | 3 |
| 5097 | 140190 | 933190 | 7.321570906 | 4 | 0.60 | 2 | Not Proven | 2 | 16 | 3 | Wind Farm Layout | 3 | 12.09 | 3 | 9 | 2 | 6 |
| 5098 | 140069 | 933224 | 1.040549124 | 1 | 0.60 | 2 | Not Proven | 2 | 4 | 1 | Wind Farm Layout | 3 | 3.57 | 4 | 12 | 2 | 2 |
| 5099 | 138883 | 933769 | 2.629259227 | 2 | 0.60 | 2 | Not Proven | 2 | 8 | 2 | Wind Farm Layout | 3 | 13.40 | 3 | 9 | 2 | 4 |
| 5100 | 138817 | 933680 | 3.764523969 | 2 | 0.60 | 2 | Not Proven | 2 | 8 | 2 | Wind Farm Layout | 3 | 18.64 | 3 | 9 | 2 | 4 |
| 5101 | 138804 | 933686 | 3.94937976 | 2 | 0.60 | 2 | Not Proven | 2 | 8 | 2 | Wind Farm Layout | 3 | 14.36 | 3 | 9 | 2 | 4 |
| 5102 | 139217 | 933394 | 5.049963193 | 4 | 0.60 | 2 | Not Proven | 2 | 16 | 3 | Wind Farm Layout | 3 | 25.49 | 3 | 9 | 2 | 6 |
| 5103 | 139151 | 933615 | 2.994625877 | 2 | 0.60 | 2 | Not Proven | 2 | 8 | 2 | Wind Farm Layout | 3 | 124.75 | 3 | 9 | 2 | 4 |
| 5104 | 139125 | 933626 | 6.437855407 | 4 | 0.60 | 2 | Not Proven | 2 | 16 | 3 | Wind Farm Layout | 3 | 108.54 | 3 | 9 | 2 | 6 |
| 5105 | 138105 | 933368 | 2.932999483 | 2 | 0.60 | 2 | Not Proven | 2 | 8 | 2 | Water Feature Minor | 6 | 135.65 | 3 | 18 | 3 | 6 |
| 5106 | 138393 | 933195 | 0.734104981 | 1 | 0.60 | 2 | Not Proven | 2 | 4 | 1 | Water Feature Minor | 6 | 29.05 | 3 | 18 | 3 | 3 |
| 5107 | 138477 | 933162 | 3.414535483 | 2 | 0.60 | 2 | Not Proven | 2 | 8 | 2 | Wind Farm Layout | 3 | 51.60 | 3 | 9 | 2 | 4 |
| 5108 | 138498 | 933162 | 3.415664789 | 2 | 0.60 | 2 | Not Proven | 2 | 8 | 2 | Wind Farm Layout | 3 | 47.19 | 3 | 9 | 2 | 4 |
| 5109 | 138649 | 933183 | 5.702804958 | 4 | 0.60 | 2 | Not Proven | 2 | 16 | 3 | Wind Farm Layout | 3 | 21.37 | 3 | 9 | 2 | 6 |
| 5110 | 139111 | 933411 | 3.659450076 | 2 | 0.60 | 2 | Not Proven | 2 | 8 | 2 | Wind Farm Layout | 3 | 49.87 | 3 | 9 | 2 | 4 |
| 5111 | 138786 | 933647 | 1.740136247 | 1 | 0.60 | 2 | Not Proven | 2 | 4 | 1 | Wind Farm Layout | 3 | 55.32 | 3 | 9 | 2 | 2 |
| 5112 | 138107 | 933426 | 1.742027992 | 1 | 0.60 | 2 | Not Proven | 2 | 4 | 1 | Water Feature Minor | 6 | 95.47 | 3 | 18 | 3 | 3 |
| 5113 | 138138 | 933353 | 2.910238029 | 2 | 0.60 | 2 | Not Proven | 2 | 8 | 2 | Water Feature Minor | 6 | 123.13 | 3 | 18 | 3 | 6 |
| 5114 | 138948 | 933213 | 1.193692161 | 1 | 0.60 | 2 | Not Proven | 2 | 4 | 1 | Wind Farm Layout | 3 | 21.71 | 3 | 9 | 2 | 2 |
| 5115 | 138750 | 933687 | 3.333627029 | 2 | 0.60 | 2 | Not Proven | 2 | 8 | 2 | Wind Farm Layout | 3 | 20.30 | 3 | 9 | 2 | 4 |
| 5116 | 138503 | 933192 | 1.618660917 | 1 | 0.60 | 2 | Not Proven | 2 | 4 | 1 | Wind Farm Layout | 3 | 74.45 | 3 | 9 | 2 | 2 |
| 5117 | 140041 | 933212 | 1.179283196 | 1 | 0.70 | 2 | Not Proven | 2 | 4 | 1 | Wind Farm Layout | 3 | 12.81 | 3 | 9 | 2 | 2 |
| 5118 | 138980 | 933654 | 0.86905522 | 1 | 0.70 | 2 | Not Proven | 2 | 4 | 1 | Wind Farm Layout | 3 | 17.05 | 3 | 9 | 2 | 2 |
| 5119 | 138801 | 933664 | 3.951902707 | 2 | 0.70 | 2 | Not Proven | 2 | 8 | 2 | Wind Farm Layout | 3 | 36.55 | 3 | 9 | 2 | 4 |
| 5120 | 138796 | 933650 | 2.516263947 | 2 | 0.70 | 2 | Not Proven | 2 | 8 | 2 | Wind Farm Layout | 3 | 51.08 | 3 | 9 | 2 | 4 |
| 5121 | 138804 | 933646 | 3.543096059 | 2 | 0.70 | 2 | Not Proven | 2 | 8 | 2 | Wind Farm Layout | 3 | 54.00 | 3 | 9 | 2 | 4 |
| 5122 | 138118 | 933366 | 6.537030328 | 4 | 0.70 | 2 | Not Proven | 2 | 16 | 3 | Water Feature Minor | 6 | 129.06 | 3 | 18 | 3 | 9 |
| 5123 | 139753 | 933299 | 7.631848831 | 4 | 0.70 | 2 | Not Proven | 2 | 16 | 3 | Wind Farm Layout | 3 | 17.27 | 3 | 9 | 2 | 6 |
| 5124 | 139729 | 933305 | 8.564704051 | 6 | 0.70 | 2 | Not Proven | 2 | 24 | 3 | Wind Farm Layout | 3 | 16.43 | 3 | 9 | 2 | 6 |
| 5125 | 139014 | 933618 | 6.302105806 | 4 | 0.70 | 2 | Not Proven | 2 | 16 | 3 | Wind Farm Layout | 3 | 16.77 | 3 | 9 | 2 | 6 |
| 5126 | 138760 | 933691 | 3.329208384 | 2 | 0.70 | 2 | Not Proven | 2 | 8 | 2 | Wind Farm Layout | 3 | 15.05 | 3 | 9 | 2 | 4 |
| 5127 | 138744 | 933674 | 3.299288531 | 2 | 0.70 | 2 | Not Proven | 2 | 8 | 2 | Wind Farm Layout | 3 | 33.95 | 3 | 9 | 2 | 4 |
| 5128 | 139197 | 933570 | 3.507373694 | 2 | 0.70 | 2 | Not Proven | 2 | 8 | 2 | Wind Farm Layout | 3 | 130.83 | 3 | 9 | 2 | 4 |
| 5129 | 138137 | 933375 | 4.343597569 | 4 | 0.70 | 2 | Not Proven | 2 | 16 | 3 | Water Feature Minor | 6 | 111.01 | 3 | 18 | 3 | 9 |
| 5130 | 138150 | 933371 | 2.70080374 | 2 | 0.70 | 2 | Not Proven | 2 | 8 | 2 | Water Feature Minor | 6 | 107.99 | 3 | 18 | 3 | 6 |
| 5131 | 138503 | 933165 | 3.415574856 | 2 | 0.70 | 2 | Not Proven | 2 | 8 | 2 | Wind Farm Layout | 3 | 48.75 | 3 | 9 | 2 | 4 |
| 5132 | 138866 | 933224 | 3.222848662 | 2 | 0.70 | 2 | Not Proven | 2 | 8 | 2 | Wind Farm Layout | 3 | 43.48 | 3 | 9 | 2 | 4 |
| 5133 | 139750 | 933285 | 6.709654039 | 4 | 0.70 | 2 | Not Proven | 2 | 16 | 3 | Wind Farm Layout | 3 | 2.97 | 4 | 12 | 2 | 6 |
| 5134 | 138936 | 933682 | 1.964023899 | 1 | 0.70 | 2 | Not Proven | 2 | 4 | 1 | Wind Farm Layout | 3 | 1.13 | 4 | 12 | 2 | 2 |
| 5135 | 138145 | 933380 | 2.954123693 | 2 | 0.70 | 2 | Not Proven | 2 | 8 | 2 | Water Feature Minor | 6 | 102.62 | 3 | 18 | 3 | 6 |
| 5136 | 138984 | 933196 | 1.181006679 | 1 | 0.70 | 2 | Not Proven | 2 | 4 | 1 | Wind Farm Layout | 3 | 0.61 | 4 | 12 | 2 | 2 |
| 5137 | 138828 | 933727 | 5.556471619 | 4 | 0.70 | 2 | Not Proven | 2 | 16 | 3 | Wind Farm Layout | 3 | 29.37 | 3 | 9 | 2 | 6 |
| 5138 | 138959 | 933217 | 1.181002416 | 1 | 0.70 | 2 | Not Proven | 2 | 4 | 1 | Wind Farm Layout | 3 | 24.22 | 3 | 9 | 2 | 2 |
| 5139 | 139674 | 933289 | 5.926162431 | 4 | 0.80 | 2 | Not Proven | 2 | 16 | 3 | Wind Farm Layout | 3 | 32.03 | 3 | 9 | 2 | 6 |
| 5140 | 139653 | 933309 | 3.833179767 | 2 | 0.80 | 2 | Not Proven | 2 | 8 | 2 | Wind Farm Layout | 3 | 33.46 | 3 | 9 | 2 | 4 |
| 5141 | 138760 | 933659 | 3.779616276 | 2 | 0.80 | 2 | Not Proven | 2 | 8 | 2 | Wind Farm Layout | 3 | 46.77 | 3 | 9 | 2 | 4 |
| 5142 | 139293 | 933346 | 8.004526588 | 6 | 0.80 | 2 | Not Proven | 2 | 24 | 3 | Wind Farm Layout | 3 | 10.51 | 3 | 9 | 2 | 6 |
| 5143 | 139274 | 933367 | 2.684539783 | 2 | 0.80 | 2 | Not Proven | 2 | 8 | 2 | Wind Farm Layout | 3 | 15.47 | 3 | 9 | 2 | 4 |
| 5144 | 139172 | 933450 | 3.66478354 | 2 | 0.80 | 2 | Not Proven | 2 | 8 | 2 | Wind Farm Layout | 3 | 13.57 | 3 | 9 | 2 | 4 |
| 5145 | 139299 | 933404 | 3.193306352 | 2 | 0.80 | 2 | Not Proven | 2 | 8 | 2 | Wind Farm Layout | 3 | 0.08 | 4 | 12 | 2 | 4 |
| 5146 | 139252 | 933639 | 4.987089509 | 4 | 0.80 | 2 | Not Proven | 2 | 16 | 3 | Wind Farm Layout | 3 | 217.71 | 3 | 9 | 2 | 6 |
| 5147 | 138482 | 933181 | 3.151367294 | 2 | 0.80 | 2 | Not Proven | 2 | 8 | 2 | Wind Farm Layout | 3 | 69.11 | 3 | 9 | 2 | 4 |
| 5148 | 138723 | 933178 | 5.580029974 | 4 | 0.80 | 2 | Not Proven | 2 | 16 | 3 | Wind Farm Layout | 3 | 6.33 | 4 | 12 | 2 | 6 |
| 5149 | 138697 | 933189 | 4.608698638 | 4 | 0.80 | 2 | Not Proven | 2 | 16 | 3 | Wind Farm Layout | 3 | 19.37 | 3 | 9 | 2 | 6 |
| 5150 | 138551 | 933187 | 5.360405811 | 4 | 0.80 | 2 | Not Proven | 2 | 16 | 3 | Wind Farm Layout | 3 | 55.06 | 3 | 9 | 2 | 6 |
| 5151 | 138465 | 933155 | 3.411599767 | 2 | 0.80 | 2 | Not Proven | 2 | 8 | 2 | Wind Farm Layout | 3 | 47.26 | 3 | 9 | 2 | 4 |
| 5152 | 138480 | 933172 | 3.415501998 | 2 | 0.80 | 2 | Not Proven | 2 | 8 | 2 | Wind Farm Layout | 3 | 60.74 | 3 | 9 | 2 | 4 |
| 5153 | 138897 | 933773 | 3.994401601 | 2 | 0.80 | 2 | Not Proven | 2 | 8 | 2 | Wind Farm Layout | 3 | 1.15 | 4 | 12 | 2 | 4 |
| 5154 | 138847 | 933696 | 2.637015343 | 2 | 0.80 | 2 | Not Proven | 2 | 8 | 2 | Wind Farm Layout | 3 | 1.06 | 4 | 12 | 2 | 4 |
| 5155 | 138821 | 933724 | 4.645968926 | 4 | 0.80 | 2 | Not Proven | 2 | 16 | 3 | Wind Farm Layout | 3 | 25.48 | 3 | 9 | 2 | 6 |
| 5156 | 138769 | 933694 | 3.328563127 | 2 | 0.80 | 2 | Not Proven | 2 | 8 | 2 | Wind Farm Layout | 3 | 10.91 | 3 | 9 | 2 | 4 |
| 5157 | 138751 | 933655 | 3.5081164 | 2 | 0.80 | 2 | Not Proven | 2 | 8 | 2 | Wind Farm Layout | 3 | 51.89 | 3 | 9 | 2 | 4 |
| 5158 | 138142 | 933367 | 2.003508834 | 2 | 0.80 | 2 | Not Proven | 2 | 8 | 2 | Water Feature Minor | 6 | 115.32 | 3 | 18 | 3 | 6 |
| 5159 | 138400 | 933302 | 3.053385867 | 2 | 0.80 | 2 | Not Proven | 2 | 8 | 2 | Water Feature Minor | 6 | 83.33 | 3 | 18 | 3 | 6 |
| 5160 | 138474 | 933152 | 3.411303728 | 2 | 0.80 | 2 | Not Proven | 2 | 8 | 2 | Wind Farm Layout | 3 | 42.45 | 3 | 9 | 2 | 4 |
| 5161 | 138599 | 933168 | 4.690559411 | 4 | 0.80 | 2 | Not Proven | 2 | 16 | 3 | Wind Farm Layout | 3 | 22.33 | 3 | 9 | 2 | 6 |
| 5162 | 138975 | 933616 | 0.875208118 | 1 | 0.80 | 2 | Not Proven | 2 | 4 | 1 | Wind Farm Layout | 3 | 12.87 | 3 | 9 | 2 | 2 |
| 5163 | 139142 | 933546 | 3.513428147 | 2 | 0.80 | 2 | Not Proven | 2 | 8 | 2 | Wind Farm Layout | 3 | 82.87 | 3 | 9 | 2 | 4 |
| 5164 | 138800 | 933695 | 3.951574449 | 2 | 0.80 | 2 | Not Proven | 2 | 8 | 2 | Wind Farm Layout | 3 | 5.96 | 4 | 12 | 2 | 4 |
| 5165 | 139169 | 933624 | 3.399733527 | 2 | 0.90 | 2 | Not Proven | 2 | 8 | 2 | Wind Farm Layout | 3 | 144.80 | 3 | 9 | 2 | 4 |
| 5166 | 139241 | 933432 | 5.567768606 | 4 | 0.90 | 2 | Not Proven | 2 | 16 | 3 | Wind Farm Layout | 3 | 15.97 | 3 | 9 | 2 | 6 |
| 5167 | 138227 | 933402 | 7.588439322 | 4 | 0.90 | 2 | Not Proven | 2 | 16 | 3 | Water Feature Minor | 6 | 70.60 | 3 | 18 | 3 | 9 |
| 5168 | 138515 | 933172 | 3.420809869 | 2 | 0.90 | 2 | Not Proven | 2 | 8 | 2 | Wind Farm Layout | 3 | 51.75 | 3 | 9 | 2 | 4 |
| 5169 | 138575 | 933185 | 5.581406863 | 4 | 0.90 | 2 | Not Proven | 2 | 16 | 3 | Wind Farm Layout | 3 | 45.83 | 3 | 9 | 2 | 6 |
| 5170 | 139205 | 933308 | 4.491980037 | 4 | 0.90 | 2 | Not Proven | 2 | 16 | 3 | Wind Farm Layout | 3 | 2.47 | 4 | 12 | 2 | 6 |
| 5171 | 139116 | 933441 | 3.678458941 | 2 | 0.90 | 2 | Not Proven | 2 | 8 | 2 | Wind Farm Layout | 3 | 21.14 | 3 | 9 | 2 | 4 |
| 5172 | 138992 | 933598 | 1.928587078 | 1 | 0.90 | 2 | Not Proven | 2 | 4 | 1 | Wind Farm Layout | 3 | 12.95 | 3 | 9 | 2 | 2 |
| 5173 | 138963 | 933672 | 1.350594449 | 1 | 0.90 | 2 | Not Proven | 2 | 4 | 1 | Wind Farm Layout | 3 | 16.47 | 3 | 9 | 2 | 2 |
| 5174 | 138795 | 933682 | 3.957371006 | 2 | 0.90 | 2 | Not Proven | 2 | 8 | 2 | Wind Farm Layout | 3 | 19.48 | 3 | 9 | 2 | 4 |
| 5175 | 138763 | 933681 | 3.316240221 | 2 | 0.90 | 2 | Not Proven | 2 | 8 | 2 | Wind Farm Layout | 3 | 24.58 | 3 | 9 | 2 | 4 |
| 5176 | 139182 | 933341 | 4.489504129 | 4 | 0.90 | 2 | Not Proven | 2 | 16 | 3 | Wind Farm Layout | 3 | 36.31 | 3 | 9 | 2 | 6 |
| 5177 | 139160 | 933553 | 7.369721 | 4 | 0.90 | 2 | Not Proven | 2 | 16 | 3 | Wind Farm Layout | 3 | 98.19 | 3 | 9 | 2 | 6 |
| 5178 | 138170 | 933417 | 4.541031843 | 4 | 0.90 | 2 | Not Proven | 2 | 16 | 3 | Water Feature Minor | 6 | 58.04 | 3 | 18 | 3 | 9 |
| 5179 | 138114 | 933374 | 6.372635959 | 4 | 0.90 | 2 | Not Proven | 2 | 16 | 3 | Water Feature Minor | 6 | 125.24 | 3 | 18 | 3 | 9 |
| 5180 | 138128 | 933370 | 6.202152266 | 4 | 0.90 | 2 | Not Proven | 2 | 16 | 3 | Water Feature Minor | 6 | 120.05 | 3 | 18 | 3 | 9 |
| 5181 | 138180 | 933399 | 4.416884566 | 4 | 0.90 | 2 | Not Proven | 2 | 16 | 3 | Water Feature Minor | 6 | 70.74 | 3 | 18 | 3 | 9 |
| 5182 | 138404 | 933331 | 2.667913845 | 2 | 0.90 | 2 | Not Proven | 2 | 8 | 2 | water Feature Minor | 6 | 112.03 | 3 | 18 | 3 | 6 |
| 5183 | 138414 | 933307 | 3.124646187 | 2 | 0.90 | 2 | Not Proven | 2 | 8 | 2 | Water Feature Minor | 6 | 93.63 | 3 | 18 | 3 | 6 |
| 5184 | 138918 | 933222 | 1.18102364 | 1 | 0.90 | 2 | Not Proven | 2 | 4 | 1 | Wind Farm Layout | 3 | 34.62 | 3 | 9 | 2 | 2 |
| 5185 | 138651 | 933154 | 4.214440587 | 4 | 0.90 | 2 | Not Proven | 2 | 16 | 3 | Wind Farm Layout | 3 | 6.85 | 4 | 12 | 2 | 6 |
| 5186 | 139677 | 933304 | 3.265758447 | 2 | 0.90 | 2 | Not Proven | 2 | 8 | 2 | Wind Farm Layout | 3 | 19.52 | 3 | 9 | 2 | 4 |
| 5187 | 139180 | 933311 | 2.219090581 | 2 | 0.90 | 2 | Not Proven | 2 | 8 | 2 | Wind Farm Layout | 3 | 18.65 | 3 | 9 | 2 | 4 |
| 5188 | 138808 | 933645 | 3.99265764 | 2 | 0.90 | 2 | Not Proven | 2 | 8 | 2 | Wind Farm Layout | 3 | 54.49 | 3 | 9 | 2 | 4 |
| 5189 | 139143 | 933590 | 4.545473914 | 4 | 0.90 | 2 | Not Proven | 2 | 16 | 3 | Wind Farm Layout | 3 | 105.02 | 3 | 9 | 2 | 6 |
| 5190 | 139120 | 933636 | 6.142725115 | 4 | 0.90 | 2 | Not Proven | 2 | 16 | 3 | Wind Farm Layout | 3 | 110.00 | 3 | 9 | 2 | 6 |
| 5191 | 138130 | 933406 | 5.527537298 | 4 | 0.90 | 2 | Not Proven | 2 | 16 | 3 | Water Feature Minor | 6 | 90.71 | 3 | 18 | 3 | 9 |
| 5192 | 138462 | 933145 | 3.237993706 | 2 | 0.90 | 2 | Not Proven | 2 | 8 | 2 | Wind Farm Layout | 3 | 38.13 | 3 | 9 | 2 | 4 |
| 5193 | 138702 | 933158 | 4.395774424 | 4 | 0.90 | 2 | Not Proven | 2 | 16 | 3 | Wind Farm Layout | 3 | 11.91 | 3 | 9 | 2 | 6 |
| 5194 | 138982 | 933054 | 1.030274638 | 1 | 0.90 | 2 | Not Proven | 2 | 4 | 1 | Water Feature Minor | 6 | 79.08 | 3 | 18 | 3 | 3 |
| 5195 | 138253 | 933384 | 5.70556358 | 4 | 0.90 | 2 | Not Proven | 2 | 16 | 3 | Water Feature Minor | 6 | 98.77 | 3 | 18 | 3 | 9 |
| 5196 | 138624 | 933170 | 4.716242982 | 4 | 0.90 | 2 | Not Proven | 2 | 16 | 3 | Wind Farm Layout | 3 | 16.62 | 3 | 9 | 2 | 6 |
| 5197 | 138550 | 933171 | 4.526439599 | 4 | 0.90 | 2 | Not Proven | 2 | 16 | 3 | Wind Farm Layout | 3 | 40.13 | 3 | 9 | 2 | 6 |
| 5198 | 138524 | 933174 | 3.458172555 | 2 | 1.00 | 2 | Not Proven | 2 | 8 | 2 | Wind Farm Layout | 3 | 50.91 | 3 | 9 | 2 | 4 |
| 5199 | 139280 | 933300 | 2.296221084 | 2 | 1.00 | 2 | Not Proven | 2 | 8 | 2 | Wind Farm Layout | 3 | 49.89 | 3 | 9 | 2 | 4 |
| 5200 | 139254 | 933301 | 3.869412497 | 2 | 1.00 | 2 | Not Proven | 2 | 8 | 2 | Wind Farm Layout | 3 | 40.39 | 3 | 9 | 2 | 4 |
| 5201 | 138737 | 933693 | 3.533903847 | 2 | 1.00 | 2 | Not Proven | 2 | 8 | 2 | Wind Farm Layout | 3 | 16.01 | 3 | 9 | 2 | 4 |
| 5202 | 139201 | 933437 | 3.653181993 | 2 | 1.00 | 2 | Not Proven | 2 | 8 | 2 | Wind Farm Layout | 3 | 14.20 | 3 | 9 | 2 | 4 |
| 5203 | 138121 | 933401 | 3.591953548 | 2 | 1.00 | 2 | Not Proven | 2 | 8 | 2 | Water Feature Minor | 6 | 100.46 | 3 | 18 | 3 | 6 |
| 5204 | 138277 | 933414 | 10.03969902 | 6 | 1.00 | 2 | Not Proven | 2 | 24 | 3 | Water Feature Minor | 6 | 93.22 | 3 | 18 | 3 | 9 |
| 5205 | 138324 | 933398 | 4.588225573 | 4 | 1.00 | 2 | Not Proven | 2 | 16 | 3 | Water Feature Minor | 6 | 133.20 | 3 | 18 | 3 | 9 |
| 5206 | 138993 | 933219 | 1.287108177 | 1 | 1.00 | 2 | Not Proven | 2 | 4 | 1 | Wind Farm Layout | 3 | 22.74 | 3 | 9 | 2 | 2 |
| 5207 | 138700 | 933174 | 5.206111379 | 4 | 1.00 | 2 | Not Proven | 2 | 16 | 3 | Wind Farm Layout | 3 | 4.18 | 4 | 12 | 2 | 6 |

# 3242 - Stornoway Wind Farm - PSRA - Tabulated Peat Probe Data

| ID | X | Y | SLOPE | Slope Co-efficient | PEAT DEPTH | Peat Co-efficient | Gen Substrate | Substrate Co-eff. | Risk Rating Coefficient | Risk Rating Normalisation | Receptor | Receptor Co-eff. | Distance | Receptor Dist Co-eff. | Impact Rating | Impact Rating Normalisation | Hazard Ranking |
|---|---|---|---|---|---|---|---|---|---|---|---|---|---|---|---|---|---|
| 5208 | 140044 | 933227 | 0.169527224 | 1 | 1.00 | 2 | Not Proven | 2 | 4 | 1 | Wind Farm Layout | 3 | 2.47 | 4 | 12 | 2 | 2 |
| 5209 | 139659 | 933323 | 3.833164528 | 2 | 1.00 | 2 | Not Proven | 2 | 8 | 2 | Wind Farm Layout | 3 | 19.48 | 3 | 9 | 2 | 4 |
| 5210 | 139021 | 933560 | 3.546066287 | 2 | 1.00 | 2 | Not Proven | 2 | 8 | 2 | Wind Farm Layout | 3 | 14.54 | 3 | 9 | 2 | 4 |
| 5211 | 138757 | 933668 | 3.377805464 | 2 | 1.00 | 2 | Not Proven | 2 | 8 | 2 | Wind Farm Layout | 3 | 38.23 | 3 | 9 | 2 | 4 |
| 5212 | 138754 | 933646 | 2.703071934 | 2 | 1.00 | 2 | Not Proven | 2 | 8 | 2 | Wind Farm Layout | 3 | 60.42 | 3 | 9 | 2 | 4 |
| 5213 | 138746 | 933654 | 3.708371452 | 2 | 1.00 | 2 | Not Proven | 2 | 8 | 2 | Wind Farm Layout | 3 | 53.51 | 3 | 9 | 2 | 4 |
| 5214 | 138735 | 933671 | 5.665058486 | 4 | 1.00 | 2 | Not Proven | 2 | 16 | 3 | Wind Farm Layout | 3 | 38.08 | 3 | 9 | 2 | 6 |
| 5215 | 139086 | 933521 | 5.794423588 | 4 | 1.00 | 2 | Not Proven | 2 | 16 | 3 | Wind Farm Layout | 3 | 21.69 | 3 | 9 | 2 | 6 |
| 5216 | 139232 | 933318 | 3.731626685 | 2 | 1.00 | 2 | Not Proven | 2 | 8 | 2 | Wind Farm Layout | 3 | 13.97 | 3 | 9 | 2 | 4 |
| 5217 | 139177 | 933198 | 5.413470033 | 4 | 1.00 | 2 | Not Proven | 2 | 16 | 3 | Wind Farm Layout | 3 | 30.20 | 3 | 9 | 2 | 6 |
| 5218 | 139159 | 933422 | 3.657483322 | 2 | 1.00 | 2 | Not Proven | 2 | 8 | 2 | Wind Farm Layout | 3 | 17.23 | 3 | 9 | 2 | 4 |
| 5219 | 139152 | 933484 | 3.884705877 | 2 | 1.00 | 2 | Not Proven | 2 | 8 | 2 | Wind Farm Layout | 3 | 33.82 | 3 | 9 | 2 | 4 |
| 5220 | 139288 | 933436 | 13.73681842 | 6 | 1.00 | 2 | Not Proven | 2 | 24 | 3 | Wind Farm Layout | 3 | 27.80 | 3 | 9 | 2 | 6 |
| 5221 | 139251 | 933463 | 3.943604601 | 2 | 1.00 | 2 | Not Proven | 2 | 8 | 2 | Wind Farm Layout | 3 | 48.20 | 3 | 9 | 2 | 4 |
| 5222 | 139213 | 933672 | 5.104771572 | 4 | 1.00 | 2 | Not Proven | 2 | 16 | 3 | Wind Farm Layout | 3 | 207.41 | 3 | 9 | 2 | 6 |
| 5223 | 138093 | 933350 | 1.274175855 | 1 | 1.00 | 2 | Not Proven | 2 | 4 | 1 | Water Feature Minor | 6 | 137.63 | 3 | 18 | 3 | 3 |
| 5224 | 138162 | 933390 | 1.670519246 | 1 | 1.00 | 2 | Not Proven | 2 | 4 | 1 | Water Feature Minor | 6 | 85.63 | 3 | 18 | 3 | 3 |
| 5225 | 138317 | 933385 | 4.299385689 | 4 | 1.00 | 2 | Not Proven | 2 | 16 | 3 | Water Feature Minor | 6 | 140.04 | 3 | 18 | 3 | 9 |
| 5226 | 138511 | 933170 | 3.42150736 | 2 | 1.00 | 2 | Not Proven | 2 | 8 | 2 | Wind Farm Layout | 3 | 51.07 | 3 | 9 | 2 | 4 |
| 5227 | 138991 | 932247 | 2.118065414 | 2 | 1.00 | 2 | Not Proven | 2 | 8 | 2 | Wind Farm Layout | 3 | 50.79 | 3 | 9 | 2 | 4 |
| 5228 | 138573 | 933155 | 4.577692949 | 4 | 1.00 | 2 | Not Proven | 2 | 16 | 3 | Wind Farm Layout | 3 | 17.89 | 3 | 9 | 2 | 6 |
| 5229 | 138987 | 933030 | 0.760812525 | 1 | 1.00 | 2 | Not Proven | 2 | 4 | 1 | Water Feature Minor | 6 | 78.68 | 3 | 18 | 3 | 3 |
| 5230 | 140095 | 932234 | 0.556829316 | 1 | 1.00 | 2 | Not Proven | 2 | 4 | 1 | Wind Farm Layout | 3 | 17.64 | 3 | 9 | 2 | 2 |
| 5231 | 139705 | 933311 | 1.55761033 | 1 | 1.00 | 2 | Not Proven | 2 | 4 | 1 | Wind Farm Layout | 3 | 5.58 | 4 | 12 | 2 | 2 |
| 5232 | 139107 | 933464 | 3.661875506 | 2 | 1.00 | 2 | Not Proven | 2 | 8 | 2 | Wind Farm Layout | 3 | 5.28 | 4 | 12 | 2 | 4 |
| 5233 | 139073 | 933504 | 3.431764017 | 2 | 1.00 | 2 | Not Proven | 2 | 8 | 2 | Wind Farm Layout | 3 | 2.33 | 4 | 12 | 2 | 4 |
| 5234 | 138843 | 933725 | 4.405940026 | 4 | 1.00 | 2 | Not Proven | 2 | 16 | 3 | Wind Farm Layout | 3 | 29.30 | 3 | 9 | 2 | 6 |
| 5235 | 138778 | 933698 | 3.339941514 | 2 | 1.00 | 2 | Not Proven | 2 | 8 | 2 | Wind Farm Layout | 3 | 5.80 | 4 | 12 | 2 | 4 |
| 5236 | 139196 | 933376 | 5.515100286 | 4 | 1.00 | 2 | Not Proven | 2 | 16 | 3 | Wind Farm Layout | 3 | 46.75 | 3 | 9 | 2 | 6 |
| 5237 | 139113 | 933511 | 3.901825164 | 2 | 1.00 | 2 | Not Proven | 2 | 8 | 2 | Wind Farm Layout | 3 | 38.83 | 3 | 9 | 2 | 4 |
| 5238 | 139142 | 933501 | 3.909021857 | 2 | 1.00 | 2 | Not Proven | 2 | 8 | 2 | Wind Farm Layout | 3 | 43.95 | 3 | 9 | 2 | 4 |
| 5239 | 139279 | 933407 | 3.185488348 | 2 | 1.00 | 2 | Not Proven | 2 | 8 | 2 | Wind Farm Layout | 3 | 2.29 | 4 | 12 | 2 | 4 |
| 5240 | 139169 | 933492 | 3.904351711 | 2 | 1.00 | 2 | Not Proven | 2 | 8 | 2 | Wind Farm Layout | 3 | 48.98 | 3 | 9 | 2 | 4 |
| 5241 | 138306 | 933422 | 5.479348467 | 4 | 1.00 | 2 | Not Proven | 2 | 16 | 3 | Water Feature Minor | 6 | 103.22 | 3 | 18 | 3 | 9 |
| 5242 | 138293 | 933378 | 2.030657014 | 2 | 1.00 | 2 | Not Proven | 2 | 8 | 2 | Water Feature Minor | 6 | 123.67 | 3 | 18 | 3 | 6 |
| 5243 | 138726 | 933161 | 5.211452311 | 4 | 1.00 | 2 | Not Proven | 2 | 16 | 3 | Wind Farm Layout | 3 | 10.86 | 3 | 9 | 2 | 6 |
| 5244 | 138623 | 933184 | 5.703424921 | 4 | 1.00 | 2 | Not Proven | 2 | 16 | 3 | Wind Farm Layout | 3 | 30.25 | 3 | 9 | 2 | 6 |
| 5245 | 139125 | 933417 | 3.667948427 | 2 | 1.00 | 2 | Not Proven | 2 | 8 | 2 | Wind Farm Layout | 3 | 37.89 | 3 | 9 | 2 | 4 |
| 5246 | 138779 | 933666 | 3.94808718 | 2 | 1.00 | 2 | Not Proven | 2 | 8 | 2 | Wind Farm Layout | 3 | 37.39 | 3 | 9 | 2 | 4 |
| 5247 | 139233 | 933335 | 3.819098685 | 2 | 1.00 | 2 | Not Proven | 2 | 8 | 2 | Wind Farm Layout | 3 | 0.46 | 4 | 12 | 2 | 4 |
| 5248 | 137440 | 931628 | 2.189699761 | 2 | 0.60 | 2 | Not Proven | 2 | 8 | 2 | Roads, Tracks, Paths | 2 | 28.87 | 3 | 6 | 1 | 2 |
| 5249 | 137632 | 931615 | 3.476117599 | 2 | 0.60 | 2 | Not Proven | 2 | 8 | 2 | Wind Farm Layout | 3 | 1.28 | 4 | 12 | 2 | 4 |
| 5250 | 136605 | 931530 | 6.315636199 | 4 | 0.60 | 2 | Not Proven | 2 | 16 | 3 | Water Feature Minor | 6 | 146.09 | 3 | 18 | 3 | 9 |
| 5251 | 139165 | 931352 | 1.45696167 | 1 | 0.60 | 2 | Not Proven | 2 | 4 | 1 | Wind Farm Layout | 3 | 23.75 | 3 | 9 | 2 | 2 |
| 5252 | 137090 | 931580 | 2.454019568 | 2 | 0.60 | 2 | Not Proven | 2 | 8 | 2 | Water Feature Minor | 6 | 99.01 | 3 | 18 | 3 | 6 |
| 5253 | 138646 | 931814 | 13.55393599 | 6 | 0.60 | 2 | Not Proven | 2 | 24 | 3 | Water Feature Minor | 6 | 177.41 | 3 | 18 | 3 | 9 |
| 5254 | 137641 | 931645 | 1.501190427 | 1 | 0.60 | 2 | Not Proven | 2 | 4 | 1 | Wind Farm Layout | 3 | 29.47 | 3 | 9 | 2 | 2 |
| 5255 | 138352 | 932362 | 9.303809384 | 6 | 0.60 | 2 | Not Proven | 2 | 24 | 3 | Water Feature Minor | 6 | 128.16 | 3 | 18 | 3 | 9 |
| 5256 | 138536 | 931712 | 7.001840513 | 4 | 0.60 | 2 | Not Proven | 2 | 16 | 3 | Water Feature Minor | 6 | 96.16 | 3 | 18 | 3 | 9 |
| 5257 | 137081 | 931570 | 0.93607319 | 1 | 0.60 | 2 | Not Proven | 2 | 4 | 1 | Water Feature Minor | 6 | 109.64 | 3 | 18 | 3 | 3 |
| 5258 | 138372 | 932403 | 5.015735025 | 4 | 0.60 | 2 | Not Proven | 2 | 16 | 3 | Water Feature Minor | 6 | 158.67 | 3 | 18 | 3 | 9 |
| 5259 | 137773 | 932023 | 2.603853072 | 2 | 0.60 | 2 | Not Proven | 2 | 8 | 2 | Water Feature Minor | 6 | 107.99 | 3 | 18 | 3 | 6 |
| 5260 | 138620 | 931748 | 7.314375843 | 4 | 0.60 | 2 | Not Proven | 2 | 16 | 3 | Water Feature Minor | 6 | 154.44 | 3 | 18 | 3 | 9 |
| 5261 | 138254 | 932637 | 5.88419463 | 4 | 0.60 | 2 | Not Proven | 2 | 16 | 3 | Roads, Tracks, Paths | 2 | 79.81 | 3 | 6 | 1 | 3 |
| 5262 | 139313 | 931294 | 6.957355036 | 4 | 0.60 | 2 | Not Proven | 2 | 16 | 3 | Wind Farm Layout | 3 | 0.29 | 4 | 12 | 2 | 6 |
| 5263 | 139214 | 931326 | 3.740094666 | 2 | 0.60 | 2 | Not Proven | 2 | 8 | 2 | Wind Farm Layout | 3 | 5.79 | 4 | 12 | 2 | 4 |
| 5264 | 137803 | 932349 | 2.900463308 | 2 | 0.60 | 2 | Not Proven | 2 | 8 | 2 | Water Feature Minor | 6 | 120.07 | 3 | 18 | 3 | 6 |
| 5265 | 138204 | 932626 | 6.098563018 | 4 | 0.60 | 2 | Not Proven | 2 | 16 | 3 | Roads, Tracks, Paths | 2 | 41.07 | 3 | 6 | 1 | 3 |
| 5266 | 137893 | 931247 | 6.003517929 | 4 | 0.60 | 2 | Not Proven | 2 | 16 | 3 | Water Feature Minor | 6 | 52.21 | 3 | 18 | 3 | 9 |
| 5267 | 138200 | 932635 | 6.430198583 | 4 | 0.60 | 2 | Not Proven | 2 | 16 | 3 | Roads, Tracks, Paths | 2 | 33.27 | 3 | 6 | 1 | 3 |
| 5268 | 136586 | 931530 | 6.316654188 | 4 | 0.60 | 2 | Not Proven | 2 | 16 | 3 | Water Feature Minor | 6 | 145.61 | 3 | 18 | 3 | 9 |
| 5269 | 139272 | 931264 | 9.171505388 | 6 | 0.60 | 2 | Not Proven | 2 | 24 | 3 | Wind Farm Layout | 3 | 50.26 | 3 | 9 | 2 | 6 |
| 5270 | 137621 | 931605 | 3.118888595 | 2 | 0.60 | 2 | Not Proven | 2 | 8 | 2 | Wind Farm Layout | 3 | 12.11 | 3 | 9 | 2 | 4 |
| 5271 | 138387 | 932354 | 13.3566003 | 6 | 0.60 | 2 | Not Proven | 2 | 24 | 3 | Water Feature Minor | 6 | 107.48 | 3 | 18 | 3 | 9 |
| 5272 | 138180 | 932360 | 4.493584985 | 4 | 0.60 | 2 | Not Proven | 2 | 16 | 3 | Wind Farm Layout | 3 | 77.12 | 3 | 9 | 2 | 6 |
| 5273 | 137421 | 931236 | 4.121395218 | 4 | 0.60 | 2 | Not Proven | 2 | 16 | 3 | Wind Farm Layout | 3 | 25.20 | 3 | 9 | 2 | 6 |
| 5274 | 138780 | 931400 | 11.59504574 | 6 | 0.60 | 2 | Not Proven | 2 | 24 | 3 | Wind Farm Layout | 3 | 120.13 | 3 | 9 | 2 | 6 |
| 5275 | 137834 | 932294 | 1.954211566 | 1 | 0.60 | 2 | Not Proven | 2 | 4 | 1 | Wind Farm Layout | 3 | 96.92 | 3 | 9 | 2 | 2 |
| 5276 | 138556 | 931703 | 5.595759723 | 4 | 0.60 | 2 | Not Proven | 2 | 16 | 3 | Water Feature Minor | 6 | 110.30 | 3 | 18 | 3 | 9 |
| 5277 | 137722 | 931132 | 5.206428344 | 4 | 0.60 | 2 | Not Proven | 2 | 16 | 3 | Water Feature Minor | 6 | 40.74 | 3 | 18 | 3 | 9 |
| 5278 | 138640 | 931774 | 10.08761334 | 6 | 0.60 | 2 | Not Proven | 2 | 24 | 3 | Water Feature Minor | 6 | 170.28 | 3 | 18 | 3 | 9 |
| 5279 | 137632 | 931655 | 2.438744312 | 2 | 0.60 | 2 | Not Proven | 2 | 8 | 2 | Wind Farm Layout | 3 | 38.55 | 3 | 9 | 2 | 4 |
| 5280 | 138620 | 931784 | 8.616635078 | 6 | 0.60 | 2 | Not Proven | 2 | 24 | 3 | Water Feature Minor | 6 | 149.94 | 3 | 18 | 3 | 9 |
| 5281 | 137110 | 931560 | 0.945552047 | 1 | 0.60 | 2 | Not Proven | 2 | 4 | 1 | Water Feature Minor | 6 | 119.19 | 3 | 18 | 3 | 3 |
| 5282 | 136576 | 931530 | 6.314196167 | 4 | 0.60 | 2 | Not Proven | 2 | 16 | 3 | Water Feature Minor | 6 | 146.39 | 3 | 18 | 3 | 9 |
| 5283 | 137703 | 932326 | 2.60621699 | 2 | 0.60 | 2 | Not Proven | 2 | 8 | 2 | Water Feature Minor | 6 | 46.49 | 3 | 18 | 3 | 6 |
| 5284 | 138153 | 932641 | 7.123171228 | 4 | 0.60 | 2 | Not Proven | 2 | 16 | 3 | Roads, Tracks, Paths | 2 | 10.58 | 3 | 6 | 1 | 3 |
| 5285 | 138430 | 931245 | 2.091981404 | 2 | 0.60 | 2 | Not Proven | 2 | 8 | 2 | Water Feature Minor | 6 | 61.35 | 3 | 18 | 3 | 6 |
| 5286 | 138630 | 931774 | 10.42836704 | 6 | 0.60 | 2 | Not Proven | 2 | 24 | 3 | Water Feature Minor | 6 | 160.30 | 3 | 18 | 3 | 9 |
| 5287 | 136359 | 931312 | 3.522317381 | 2 | 0.60 | 2 | Not Proven | 2 | 8 | 2 | Wind Farm Layout | 3 | 46.02 | 3 | 9 | 2 | 4 |
| 5288 | 138600 | 931764 | 3.064633243 | 2 | 0.60 | 2 | Not Proven | 2 | 8 | 2 | Water Feature Minor | 6 | 131.63 | 3 | 18 | 3 | 6 |
| 5289 | 137573 | 931237 | 1.458469436 | 1 | 0.60 | 2 | Not Proven | 2 | 4 | 1 | Water Feature Minor | 6 | 62.95 | 3 | 18 | 3 | 3 |
| 5290 | 137642 | 931655 | 2.43251673 | 2 | 0.60 | 2 | Not Proven | 2 | 8 | 2 | Wind Farm Layout | 3 | 39.43 | 3 | 9 | 2 | 4 |
| 5291 | 137159 | 931550 | 2.053707177 | 2 | 0.60 | 2 | Not Proven | 2 | 8 | 2 | Water Feature Minor | 6 | 140.00 | 3 | 18 | 3 | 6 |
| 5292 | 137631 | 931606 | 3.776982412 | 2 | 0.60 | 2 | Not Proven | 2 | 8 | 2 | Wind Farm Layout | 3 | 10.24 | 3 | 9 | 2 | 4 |
| 5293 | 139321 | 931256 | 6.993498802 | 4 | 0.60 | 2 | Not Proven | 2 | 16 | 3 | Wind Farm Layout | 3 | 15.04 | 3 | 9 | 2 | 6 |
| 5294 | 138389 | 932345 | 13.28230588 | 6 | 0.60 | 2 | Not Proven | 2 | 24 | 3 | Water Feature Minor | 6 | 98.28 | 3 | 18 | 3 | 9 |
| 5295 | 137793 | 932309 | 1.976238213 | 1 | 0.60 | 2 | Not Proven | 2 | 4 | 1 | Wind Farm Layout | 3 | 132.35 | 3 | 9 | 2 | 2 |
| 5296 | 138611 | 931794 | 5.364346992 | 4 | 0.60 | 2 | Not Proven | 2 | 16 | 3 | Water Feature Minor | 6 | 139.97 | 3 | 18 | 3 | 9 |
| 5297 | 138640 | 931784 | 10.8059965 | 6 | 0.60 | 2 | Not Proven | 2 | 24 | 3 | Water Feature Minor | 6 | 169.92 | 3 | 18 | 3 | 9 |
| 5298 | 137100 | 931589 | 5.703096637 | 4 | 0.60 | 2 | Not Proven | 2 | 16 | 3 | Water Feature Minor | 6 | 90.00 | 3 | 18 | 3 | 9 |
| 5299 | 138987 | 931294 | 3.607834237 | 2 | 0.60 | 2 | Not Proven | 2 | 8 | 2 | Wind Farm Layout | 3 | 7.83 | 4 | 12 | 2 | 4 |
| 5300 | 137813 | 932329 | 2.074569675 | 2 | 0.60 | 2 | Not Proven | 2 | 8 | 2 | Wind Farm Layout | 3 | 137.66 | 3 | 9 | 2 | 4 |
| 5301 | 138449 | 931245 | 1.92113674 | 1 | 0.60 | 2 | Not Proven | 2 | 4 | 1 | Water Feature Minor | 6 | 64.59 | 3 | 18 | 3 | 3 |
| 5302 | 138768 | 931386 | 11.27278204 | 6 | 0.60 | 2 | Not Proven | 2 | 24 | 3 | Wind Farm Layout | 3 | 104.66 | 3 | 9 | 2 | 6 |
| 5303 | 137661 | 931655 | 2.223607051 | 2 | 0.60 | 2 | Not Proven | 2 | 8 | 2 | Wind Farm Layout | 3 | 41.19 | 3 | 9 | 2 | 4 |
| 5304 | 137793 | 932329 | 1.933250142 | 1 | 0.60 | 2 | Not Proven | 2 | 4 | 1 | Water Feature Minor | 6 | 136.50 | 3 | 18 | 3 | 3 |
| 5305 | 137100 | 931580 | 4.079176446 | 4 | 0.60 | 2 | Not Proven | 2 | 16 | 3 | Water Feature Minor | 6 | 98.99 | 3 | 18 | 3 | 9 |
| 5306 | 138182 | 932660 | 6.519044886 | 4 | 0.60 | 2 | Not Proven | 2 | 16 | 3 | Roads, Tracks, Paths | 2 | 5.57 | 4 | 8 | 2 | 6 |
| 5307 | 138938 | 931284 | 3.282123706 | 2 | 0.60 | 2 | Not Proven | 2 | 8 | 2 | Wind Farm Layout | 3 | 9.40 | 4 | 12 | 2 | 4 |
| 5308 | 137080 | 931580 | 1.353351803 | 1 | 0.60 | 2 | Not Proven | 2 | 4 | 1 | Water Feature Minor | 6 | 99.72 | 3 | 18 | 3 | 3 |
| 5309 | 138621 | 931814 | 9.528936999 | 6 | 0.60 | 2 | Not Proven | 2 | 24 | 3 | water Feature Minor | 6 | 151.68 | 3 | 18 | 3 | 9 |
| 5310 | 137651 | 931645 | 3.116700873 | 2 | 0.60 | 2 | Not Proven | 2 | 8 | 2 | Wind Farm Layout | 3 | 30.34 | 3 | 9 | 2 | 4 |
| 5311 | 137070 | 931570 | 0.945828243 | 1 | 0.60 | 2 | Not Proven | 2 | 4 | 1 | Water Feature Minor | 6 | 111.19 | 3 | 18 | 3 | 3 |
| 5312 | 138036 | 932626 | 9.933539984 | 6 | 0.60 | 2 | Not Proven | 2 | 24 | 3 | Wind Farm Layout | 3 | 55.74 | 3 | 9 | 2 | 6 |
| 5313 | 138419 | 931255 | 3.17259282 | 2 | 0.60 | 2 | Not Proven | 2 | 8 | 2 | Water Feature Minor | 6 | 70.88 | 3 | 18 | 3 | 6 |
| 5314 | 137110 | 931580 | 5.125403397 | 4 | 0.60 | 2 | Not Proven | 2 | 16 | 3 | Water Feature Minor | 6 | 99.23 | 3 | 18 | 3 | 9 |
| 5315 | 138370 | 932339 | 14.3472378 | 6 | 0.60 | 2 | Not Proven | 2 | 24 | 3 | Water Feature Minor | 6 | 99.42 | 3 | 18 | 3 | 9 |
| 5316 | 138102 | 932385 | 2.212053345 | 2 | 0.60 | 2 | Not Proven | 2 | 8 | 2 | Wind Farm Layout | 3 | 4.56 | 4 | 12 | 2 | 4 |
| 5317 | 137811 | 932279 | 1.949071973 | 1 | 0.60 | 2 | Not Proven | 2 | 4 | 1 | Wind Farm Layout | 3 | 97.43 | 3 | 9 | 2 | 2 |
| 5318 | 137120 | 931589 | 5.708327387 | 4 | 0.60 | 2 | Not Proven | 2 | 16 | 3 | Water Feature Minor | 6 | 91.57 | 3 | 18 | 3 | 9 |
| 5319 | 139284 | 931289 | 10.12173161 | 6 | 0.60 | 2 | Not Proven | 2 | 24 | 3 | Wind Farm Layout | 3 | 27.79 | 3 | 9 | 2 | 6 |
| 5320 | 138715 | 931439 | 8.282788814 | 6 | 0.60 | 2 | Not Proven | 2 | 24 | 3 | Water Feature Minor | 6 | 95.59 | 3 | 18 | 3 | 9 |
| 5321 | 137641 | 931635 | 2.394940186 | 2 | 0.60 | 2 | Not Proven | 2 | 8 | 2 | Wind Farm Layout | 3 | 19.51 | 3 | 9 | 2 | 4 |
| 5322 | 138124 | 932396 | 1.899435848 | 1 | 0.70 | 2 | Not Proven | 2 | 4 | 1 | Wind Farm Layout | 3 | 13.72 | 3 | 9 | 2 | 2 |
| 5323 | 139273 | 931336 | 2.082295155 | 2 | 0.70 | 2 | Not Proven | 2 | 8 | 2 | Wind Farm Layout | 3 | 8.64 | 4 | 12 | 2 | 4 |
| 5324 | 137130 | 931580 | 5.708328811 | 4 | 0.70 | 2 | Not Proven | 2 | 16 | 3 | Water Feature Minor | 6 | 102.60 | 3 | 18 | 3 | 9 |
| 5325 | 138641 | 931794 | 11.10258813 | 6 | 0.70 | 2 | Not Proven | 2 | 24 | 3 | Water Feature Minor | 6 | 169.95 | 3 | 18 | 3 | 9 |
| 5326 | 137323 | 931207 | 3.432359091 | 2 | 0.70 | 2 | Not Proven | 2 | 8 | 2 | Wind Farm Layout | 3 | 33.61 | 3 | 9 | 2 | 4 |
| 5327 | 138589 | 932470 | 2.017545522 | 2 | 0.70 | 2 | Not Proven | 2 | 8 | 2 | Water Feature Minor | 6 | 72.32 | 3 | 18 | 3 | 6 |
| 5328 | 137898 | 932633 | 3.411523241 | 2 | 0.70 | 2 | Not Proven | 2 | 8 | 2 | Water Feature Minor | 6 | 84.40 | 3 | 18 | 3 | 6 |
| 5329 | 137923 | 931257 | 4.807970284 | 4 | 0.70 | 2 | Not Proven | 2 | 16 | 3 | Water Feature Minor | 6 | 47.07 | 3 | 18 | 3 | 9 |
| 5330 | 139243 | 931336 | 3.173697342 | 2 | 0.70 | 2 | Not Proven | 2 | 8 | 2 | Wind Farm Layout | 3 | 3.84 | 4 | 12 | 2 | 4 |
| 5331 | 137903 | 931259 | 5.615123656 | 4 | 0.70 | 2 | Not Proven | 2 | 16 | 3 | Water Feature Minor | 6 | 43.64 | 3 | 18 | 3 | 9 |
| 5332 | 138630 | 931764 | 8.151571478 | 6 | 0.70 | 2 | Not Proven | 2 | 24 | 3 | Water Feature Minor | 6 | 161.30 | 3 | 18 | 3 | 9 |
| 5333 | 139278 | 931277 | 10.43462058 | 6 | 0.70 | 2 | Not Proven | 2 | 24 | 3 | Wind Farm Layout | 3 | 38.47 | 3 | 9 | 2 | 6 |
| 5334 | 137782 | 932310 | 2.618279576 | 2 | 0.70 | 2 | Not Proven | 2 | 8 | 2 | Water Feature Minor | 6 | 126.42 | 3 | 18 | 3 | 6 |

# 3242 - Stornoway Wind Farm - PSRA - Tabulated Peat Probe Data

| ID | X | Y | SLOPE | Slope Co-efficient | PEAT DEPTH | Peat Co-efficient | Gen Substrate | Substrate Co-eff. | Risk Rating Coefficient | Risk Rating Normalisation | Receptor | Receptor Co-eff. | Distance | Receptor Dist Co-eff. | Impact Rating | Impact Rating Normalisation | Hazard Ranking |
|---|---|---|---|---|---|---|---|---|---|---|---|---|---|---|---|---|---|
| 5335 | 138175 | 932642 | 6.522318884 | 4 | 0.70 | 2 | Not Proven | 2 | 16 | 3 | Roads, Tracks, Paths | 2 | 7.96 | 4 | 8 | 2 | 6 |
| 5336 | 138689 | 931301 | 7.111429065 | 4 | 0.70 | 2 | Not Proven | 2 | 16 | 3 | Wind Farm Layout | 3 | 9.92 | 4 | 12 | 2 | 6 |
| 5337 | 137120 | 931560 | 0.943633778 | 1 | 0.70 | 2 | Not Proven | 2 | 4 | 1 | Water Feature Minor | 6 | 120.19 | 3 | 18 | 3 | 3 |
| 5338 | 138479 | 931245 | 1.450052765 | 1 | 0.70 | 2 | Not Proven | 2 | 4 | 1 | Water Feature Minor | 6 | 78.85 | 3 | 18 | 3 | 3 |
| 5339 | 137863 | 931237 | 5.166617397 | 4 | 0.70 | 2 | Not Proven | 2 | 16 | 3 | Water Feature Minor | 6 | 38.78 | 3 | 18 | 3 | 9 |
| 5340 | 137641 | 931685 | 4.112725147 | 4 | 0.70 | 2 | Not Proven | 2 | 16 | 3 | Water Feature Minor | 6 | 43.51 | 3 | 18 | 3 | 9 |
| 5341 | 138469 | 931245 | 1.665237047 | 1 | 0.70 | 2 | Not Proven | 2 | 4 | 1 | Water Feature Minor | 6 | 73.29 | 3 | 18 | 3 | 3 |
| 5342 | 138183 | 932429 | 3.395266934 | 2 | 0.70 | 2 | Not Proven | 2 | 8 | 2 | Wind Farm Layout | 3 | 74.14 | 3 | 9 | 2 | 4 |
| 5343 | 137749 | 931137 | 7.942964254 | 4 | 0.70 | 2 | Not Proven | 2 | 16 | 3 | Water Feature Minor | 6 | 37.15 | 3 | 18 | 3 | 9 |
| 5344 | 137937 | 93631 | 6.90052568 | 4 | 0.70 | 2 | Not Proven | 2 | 16 | 3 | Water Feature Minor | 6 | 109.25 | 3 | 18 | 3 | 9 |
| 5345 | 138023 | 932599 | 6.376474392 | 4 | 0.70 | 2 | Not Proven | 2 | 16 | 3 | Wind Farm Layout | 3 | 66.73 | 3 | 9 | 2 | 6 |
| 5346 | 137622 | 931221 | 1.658045875 | 1 | 0.70 | 2 | Not Proven | 2 | 4 | 1 | Water Feature Minor | 6 | 48.42 | 3 | 18 | 3 | 3 |
| 5347 | 137661 | 931645 | 2.453475327 | 2 | 0.70 | 2 | Not Proven | 2 | 8 | 2 | Wind Farm Layout | 3 | 31.22 | 3 | 9 | 2 | 4 |
| 5348 | 138222 | 932634 | 5.893686384 | 4 | 0.70 | 2 | Not Proven | 2 | 16 | 3 | Roads, Tracks, Paths | 2 | 53.10 | 3 | 6 | 1 | 3 |
| 5349 | 138443 | 931346 | 2.375902413 | 2 | 0.70 | 2 | Not Proven | 2 | 8 | 2 | Wind Farm Layout | 3 | 68.07 | 3 | 9 | 2 | 4 |
| 5350 | 137131 | 931570 | 3.464880488 | 2 | 0.70 | 2 | Not Proven | 2 | 8 | 2 | Water Feature Minor | 6 | 112.28 | 3 | 18 | 3 | 6 |
| 5351 | 137301 | 932845 | 1.394909998 | 1 | 0.70 | 2 | Not Proven | 2 | 4 | 1 | Wind Farm Layout | 3 | 25.75 | 3 | 9 | 2 | 2 |
| 5352 | 138210 | 932661 | 6.23935925 | 4 | 0.70 | 2 | Not Proven | 2 | 16 | 3 | Roads, Tracks, Paths | 2 | 29.71 | 3 | 6 | 1 | 3 |
| 5353 | 137370 | 931230 | 3.417112561 | 2 | 0.70 | 2 | Not Proven | 2 | 8 | 2 | Wind Farm Layout | 3 | 40.67 | 3 | 9 | 2 | 4 |
| 5354 | 137130 | 931560 | 0.898465659 | 1 | 0.70 | 2 | Not Proven | 2 | 4 | 1 | Water Feature Minor | 6 | 121.99 | 3 | 18 | 3 | 3 |
| 5355 | 137131 | 931586 | 5.708324765 | 4 | 0.70 | 2 | Not Proven | 2 | 16 | 3 | Water Feature Minor | 6 | 96.83 | 3 | 18 | 3 | 9 |
| 5356 | 138994 | 932804 | 4.122389274 | 4 | 0.70 | 2 | Not Proven | 2 | 16 | 3 | Water Feature Minor | 6 | 215.43 | 3 | 18 | 3 | 9 |
| 5357 | 136325 | 931278 | 3.519392287 | 2 | 0.70 | 2 | Not Proven | 2 | 8 | 2 | Wind Farm Layout | 3 | 18.81 | 3 | 9 | 2 | 4 |
| 5358 | 138098 | 932628 | 6.56645941 | 4 | 0.70 | 2 | Not Proven | 2 | 16 | 3 | Wind Farm Layout | 3 | 5.92 | 4 | 12 | 2 | 6 |
| 5359 | 138353 | 932389 | 5.045545536 | 4 | 0.70 | 2 | Not Proven | 2 | 16 | 3 | Water Feature Minor | 6 | 151.89 | 3 | 18 | 3 | 9 |
| 5360 | 136595 | 931536 | 6.166302054 | 4 | 0.70 | 2 | Not Proven | 2 | 16 | 3 | Water Feature Minor | 6 | 139.51 | 3 | 18 | 3 | 9 |
| 5361 | 137523 | 931238 | 3.271056604 | 2 | 0.70 | 2 | Not Proven | 2 | 8 | 2 | Wind Farm Layout | 3 | 40.81 | 3 | 9 | 2 | 4 |
| 5362 | 138620 | 931774 | 7.941719524 | 4 | 0.70 | 2 | Not Proven | 2 | 16 | 3 | Water Feature Minor | 6 | 150.34 | 3 | 18 | 3 | 9 |
| 5363 | 137110 | 931590 | 5.70723926 | 4 | 0.70 | 2 | Not Proven | 2 | 16 | 3 | Water Feature Minor | 6 | 89.27 | 3 | 18 | 3 | 9 |
| 5364 | 138447 | 932415 | 3.882479304 | 2 | 0.70 | 2 | Not Proven | 2 | 8 | 2 | Water Feature Minor | 6 | 145.33 | 3 | 18 | 3 | 6 |
| 5365 | 138600 | 931754 | 4.017281424 | 4 | 0.70 | 2 | Not Proven | 2 | 16 | 3 | Water Feature Minor | 6 | 133.59 | 3 | 18 | 3 | 9 |
| 5366 | 138084 | 932434 | 1.385668233 | 1 | 0.70 | 2 | Not Proven | 2 | 4 | 1 | Wind Farm Layout | 3 | 23.35 | 3 | 9 | 2 | 2 |
| 5367 | 137472 | 931239 | 4.674730871 | 4 | 0.70 | 2 | Not Proven | 2 | 16 | 3 | Wind Farm Layout | 3 | 6.29 | 4 | 12 | 2 | 6 |
| 5368 | 137651 | 931685 | 4.272855214 | 4 | 0.70 | 2 | Not Proven | 2 | 16 | 3 | Water Feature Minor | 6 | 41.53 | 3 | 18 | 3 | 9 |
| 5369 | 138672 | 931996 | 11.92998325 | 6 | 0.70 | 2 | Not Proven | 2 | 24 | 3 | Wind Farm Layout | 3 | 101.75 | 3 | 9 | 2 | 6 |
| 5370 | 137913 | 932613 | 4.039474767 | 4 | 0.80 | 2 | Not Proven | 2 | 16 | 3 | Water Feature Minor | 6 | 86.06 | 3 | 18 | 3 | 9 |
| 5371 | 136615 | 931510 | 2.208776976 | 2 | 0.80 | 2 | Not Proven | 2 | 8 | 2 | Water Feature Minor | 6 | 166.06 | 3 | 18 | 3 | 6 |
| 5372 | 137926 | 932622 | 3.608573702 | 2 | 0.80 | 2 | Not Proven | 2 | 8 | 2 | Water Feature Minor | 6 | 97.54 | 3 | 18 | 3 | 6 |
| 5373 | 138281 | 932671 | 5.233390441 | 4 | 0.80 | 2 | Not Proven | 2 | 16 | 3 | Roads, Tracks, Paths | 2 | 91.74 | 3 | 6 | 1 | 3 |
| 5374 | 137631 | 931645 | 2.440548159 | 2 | 0.80 | 2 | Not Proven | 2 | 8 | 2 | Wind Farm Layout | 3 | 28.60 | 3 | 9 | 2 | 4 |
| 5375 | 137782 | 932289 | 2.618279328 | 2 | 0.80 | 2 | Not Proven | 2 | 8 | 2 | Wind Farm Layout | 3 | 122.12 | 3 | 9 | 2 | 4 |
| 5376 | 138439 | 931239 | 3.146699223 | 2 | 0.80 | 2 | Not Proven | 2 | 8 | 2 | Water Feature Minor | 6 | 56.31 | 3 | 18 | 3 | 6 |
| 5377 | 137120 | 931580 | 5.649142978 | 4 | 0.80 | 2 | Not Proven | 2 | 16 | 3 | Water Feature Minor | 6 | 100.43 | 3 | 18 | 3 | 9 |
| 5378 | 138346 | 932401 | 4.815814229 | 4 | 0.80 | 2 | Not Proven | 2 | 16 | 3 | Water Feature Minor | 6 | 163.69 | 3 | 18 | 3 | 9 |
| 5379 | 138186 | 932641 | 6.522274017 | 4 | 0.80 | 2 | Not Proven | 2 | 16 | 3 | Roads, Tracks, Paths | 2 | 18.11 | 3 | 6 | 1 | 3 |
| 5380 | 138519 | 931300 | 3.167215041 | 2 | 0.80 | 2 | Not Proven | 2 | 8 | 2 | Wind Farm Layout | 3 | 58.70 | 3 | 9 | 2 | 4 |
| 5381 | 137273 | 931199 | 3.4175702 | 2 | 0.80 | 2 | Not Proven | 2 | 8 | 2 | Wind Farm Layout | 3 | 41.71 | 3 | 9 | 2 | 4 |
| 5382 | 138137 | 932618 | 5.564561594 | 4 | 0.80 | 2 | Not Proven | 2 | 16 | 3 | Wind Farm Layout | 3 | 13.31 | 3 | 9 | 2 | 6 |
| 5383 | 137782 | 932300 | 2.618337879 | 2 | 0.80 | 2 | Not Proven | 2 | 8 | 2 | Water Feature Minor | 6 | 126.51 | 3 | 18 | 3 | 6 |
| 5384 | 137824 | 931116 | 2.558688942 | 2 | 0.80 | 2 | Not Proven | 2 | 8 | 2 | Water Feature Minor | 6 | 73.86 | 3 | 18 | 3 | 6 |
| 5385 | 137844 | 932310 | 3.204930848 | 2 | 0.80 | 2 | Not Proven | 2 | 8 | 2 | Wind Farm Layout | 3 | 104.54 | 3 | 9 | 2 | 4 |
| 5386 | 137622 | 931645 | 2.439659834 | 2 | 0.80 | 2 | Not Proven | 2 | 8 | 2 | Wind Farm Layout | 3 | 27.72 | 3 | 9 | 2 | 4 |
| 5387 | 139163 | 931320 | 6.426554135 | 4 | 0.80 | 2 | Not Proven | 2 | 16 | 3 | Wind Farm Layout | 3 | 7.76 | 4 | 12 | 2 | 6 |
| 5388 | 137957 | 932326 | 3.422492324 | 2 | 0.80 | 2 | Not Proven | 2 | 8 | 2 | Wind Farm Layout | 3 | 54.44 | 3 | 9 | 2 | 4 |
| 5389 | 137780 | 931166 | 22.39167925 | 8 | 0.80 | 2 | Not Proven | 2 | 32 | 4 | Water Feature Minor | 6 | 7.65 | 4 | 24 | 3 | 12 |
| 5390 | 138459 | 931254 | 2.327494511 | 2 | 0.80 | 2 | Not Proven | 2 | 8 | 2 | Water Feature Minor | 6 | 76.53 | 3 | 18 | 3 | 6 |
| 5391 | 138459 | 931235 | 2.068193807 | 2 | 0.80 | 2 | Not Proven | 2 | 8 | 2 | Water Feature Minor | 6 | 59.53 | 3 | 18 | 3 | 6 |
| 5392 | 138450 | 931370 | 1.306988283 | 1 | 0.80 | 2 | Not Proven | 2 | 4 | 1 | Wind Farm Layout | 3 | 43.31 | 3 | 9 | 2 | 2 |
| 5393 | 137955 | 932341 | 3.895566193 | 2 | 0.80 | 2 | Not Proven | 2 | 8 | 2 | Wind Farm Layout | 3 | 68.02 | 3 | 9 | 2 | 4 |
| 5394 | 137204 | 931549 | 2.563833633 | 2 | 0.80 | 2 | Not Proven | 2 | 8 | 2 | Water Feature Minor | 6 | 153.00 | 3 | 18 | 3 | 6 |
| 5395 | 137140 | 931570 | 4.81235725 | 4 | 0.80 | 2 | Not Proven | 2 | 16 | 3 | Water Feature Minor | 6 | 115.08 | 3 | 18 | 3 | 9 |
| 5396 | 138415 | 932353 | 8.830218106 | 6 | 0.80 | 2 | Not Proven | 2 | 24 | 3 | Water Feature Minor | 6 | 101.56 | 3 | 18 | 3 | 9 |
| 5397 | 137913 | 931258 | 5.009979998 | 4 | 0.80 | 2 | Not Proven | 2 | 16 | 3 | Water Feature Minor | 6 | 46.72 | 3 | 18 | 3 | 9 |
| 5398 | 138054 | 932632 | 7.977332107 | 4 | 0.80 | 2 | Not Proven | 2 | 16 | 3 | Wind Farm Layout | 3 | 38.24 | 3 | 9 | 2 | 6 |
| 5399 | 138218 | 932643 | 5.899644744 | 4 | 0.80 | 2 | Not Proven | 2 | 16 | 3 | Roads, Tracks, Paths | 2 | 45.30 | 3 | 6 | 1 | 3 |
| 5400 | 138620 | 931825 | 6.52282993 | 4 | 0.80 | 2 | Not Proven | 2 | 16 | 3 | Water Feature Minor | 6 | 153.50 | 3 | 18 | 3 | 9 |
| 5401 | 138256 | 932681 | 5.213989709 | 4 | 0.80 | 2 | Not Proven | 2 | 16 | 3 | Roads, Tracks, Paths | 2 | 65.52 | 3 | 6 | 1 | 3 |
| 5402 | 138400 | 931244 | 3.271352468 | 2 | 0.80 | 2 | Not Proven | 2 | 8 | 2 | Water Feature Minor | 6 | 59.04 | 3 | 18 | 3 | 6 |
| 5403 | 137797 | 931153 | 2.368142215 | 2 | 0.80 | 2 | Not Proven | 2 | 8 | 2 | Water Feature Minor | 6 | 28.28 | 3 | 18 | 3 | 6 |
| 5404 | 138409 | 932351 | 11.103828 | 6 | 0.80 | 2 | Not Proven | 2 | 24 | 3 | Water Feature Minor | 6 | 100.52 | 3 | 18 | 3 | 9 |
| 5405 | 137140 | 931560 | 0.783404249 | 1 | 0.80 | 2 | Not Proven | 2 | 4 | 1 | Water Feature Minor | 6 | 124.60 | 3 | 18 | 3 | 3 |
| 5406 | 136597 | 931530 | 6.277784512 | 4 | 0.80 | 2 | Not Proven | 2 | 16 | 3 | Water Feature Minor | 6 | 145.53 | 3 | 18 | 3 | 9 |
| 5407 | 138714 | 931410 | 11.96302206 | 6 | 0.80 | 2 | Not Proven | 2 | 24 | 3 | Wind Farm Layout | 3 | 121.23 | 3 | 9 | 2 | 6 |
| 5408 | 138420 | 932425 | 4.061328698 | 4 | 0.80 | 2 | Not Proven | 2 | 16 | 3 | Water Feature Minor | 6 | 162.75 | 3 | 18 | 3 | 9 |
| 5409 | 136313 | 931288 | 3.385413801 | 2 | 0.80 | 2 | Not Proven | 2 | 8 | 2 | Wind Farm Layout | 3 | 30.83 | 3 | 9 | 2 | 4 |
| 5410 | 137792 | 932319 | 1.965759035 | 1 | 0.80 | 2 | Not Proven | 2 | 4 | 1 | Water Feature Minor | 6 | 135.60 | 3 | 18 | 3 | 3 |
| 5411 | 136295 | 931241 | 3.796734506 | 2 | 0.80 | 2 | Not Proven | 2 | 8 | 2 | Wind Farm Layout | 3 | 12.08 | 3 | 9 | 2 | 4 |
| 5412 | 137208 | 931534 | 2.563833604 | 2 | 0.80 | 2 | Not Proven | 2 | 8 | 2 | Water Feature Minor | 6 | 167.97 | 3 | 18 | 3 | 6 |
| 5413 | 138229 | 932669 | 5.899292902 | 4 | 0.80 | 2 | Not Proven | 2 | 16 | 3 | Roads, Tracks, Paths | 2 | 42.66 | 3 | 6 | 1 | 3 |
| 5414 | 138070 | 932577 | 1.514665202 | 1 | 0.80 | 2 | Not Proven | 2 | 4 | 1 | Wind Farm Layout | 3 | 18.29 | 3 | 9 | 2 | 2 |
| 5415 | 137398 | 932477 | 0.770336712 | 1 | 0.80 | 2 | Not Proven | 2 | 4 | 1 | Water Feature Minor | 6 | 95.37 | 3 | 18 | 3 | 3 |
| 5416 | 137822 | 932278 | 1.944928237 | 1 | 0.80 | 2 | Not Proven | 2 | 4 | 1 | Wind Farm Layout | 3 | 90.42 | 3 | 9 | 2 | 2 |
| 5417 | 138423 | 932410 | 8.759797523 | 6 | 0.80 | 2 | Not Proven | 2 | 24 | 3 | Water Feature Minor | 6 | 147.71 | 3 | 18 | 3 | 9 |
| 5418 | 138188 | 932662 | 6.522191104 | 4 | 0.90 | 2 | Not Proven | 2 | 16 | 3 | Roads, Tracks, Paths | 2 | 9.90 | 4 | 8 | 2 | 6 |
| 5419 | 138464 | 931365 | 0.652947546 | 1 | 0.90 | 2 | Not Proven | 2 | 4 | 1 | Wind Farm Layout | 3 | 46.23 | 3 | 9 | 2 | 2 |
| 5420 | 138449 | 931336 | 2.01254353 | 2 | 0.90 | 2 | Not Proven | 2 | 8 | 2 | Water Feature Minor | 6 | 56.10 | 3 | 18 | 3 | 6 |
| 5421 | 138429 | 931255 | 6.658604979 | 4 | 0.90 | 2 | Not Proven | 2 | 16 | 3 | Water Feature Minor | 6 | 71.33 | 3 | 18 | 3 | 9 |
| 5422 | 136621 | 931510 | 2.212773128 | 2 | 0.90 | 2 | Not Proven | 2 | 8 | 2 | Water Feature Minor | 6 | 165.02 | 3 | 18 | 3 | 6 |
| 5423 | 138459 | 931341 | 0.776308363 | 1 | 0.90 | 2 | Not Proven | 2 | 4 | 1 | Wind Farm Layout | 3 | 70.32 | 3 | 9 | 2 | 2 |
| 5424 | 137661 | 931685 | 4.571569696 | 4 | 0.90 | 2 | Not Proven | 2 | 16 | 3 | Water Feature Minor | 6 | 38.35 | 3 | 18 | 3 | 9 |
| 5425 | 138135 | 932641 | 5.83119722 | 4 | 0.90 | 2 | Not Proven | 2 | 16 | 3 | Wind Farm Layout | 3 | 0.66 | 4 | 12 | 2 | 6 |
| 5426 | 137199 | 932747 | 1.542377793 | 1 | 0.90 | 2 | Not Proven | 2 | 4 | 1 | Wind Farm Layout | 3 | 33.50 | 3 | 9 | 2 | 2 |
| 5427 | 137090 | 931560 | 0.932427469 | 1 | 0.90 | 2 | Not Proven | 2 | 4 | 1 | Water Feature Minor | 6 | 119.00 | 3 | 18 | 3 | 3 |
| 5428 | 138107 | 932621 | 6.557820916 | 4 | 0.90 | 2 | Not Proven | 2 | 16 | 3 | Wind Farm Layout | 3 | 14.52 | 3 | 9 | 2 | 6 |
| 5429 | 137844 | 931237 | 7.17383606 | 4 | 0.90 | 2 | Not Proven | 2 | 16 | 3 | Wind Farm Layout | 3 | 21.92 | 3 | 9 | 2 | 6 |
| 5430 | 138974 | 932784 | 5.04358942 | 4 | 0.90 | 2 | Not Proven | 2 | 16 | 3 | Water Feature Minor | 6 | 226.64 | 3 | 18 | 3 | 9 |
| 5431 | 137802 | 932279 | 1.931310404 | 1 | 0.90 | 2 | Not Proven | 2 | 4 | 1 | Wind Farm Layout | 3 | 102.49 | 3 | 9 | 2 | 2 |
| 5432 | 137774 | 931149 | 9.467856053 | 6 | 0.90 | 2 | Not Proven | 2 | 24 | 3 | Water Feature Minor | 6 | 23.67 | 3 | 18 | 3 | 9 |
| 5433 | 136585 | 931520 | 2.728834428 | 2 | 0.90 | 2 | Not Proven | 2 | 8 | 2 | Water Feature Minor | 6 | 155.59 | 3 | 18 | 3 | 6 |
| 5434 | 139193 | 931349 | 2.784915089 | 2 | 0.90 | 2 | Not Proven | 2 | 8 | 2 | Wind Farm Layout | 3 | 18.68 | 3 | 9 | 2 | 4 |
| 5435 | 138610 | 931764 | 1.106775565 | 1 | 0.90 | 2 | Not Proven | 2 | 4 | 1 | Water Feature Minor | 6 | 141.51 | 3 | 18 | 3 | 3 |
| 5436 | 137100 | 931560 | 0.949450583 | 1 | 0.90 | 2 | Not Proven | 2 | 4 | 1 | water Feature Minor | 6 | 118.98 | 3 | 18 | 3 | 3 |
| 5437 | 138473 | 931389 | 2.0524322 | 2 | 0.90 | 2 | Not Proven | 2 | 8 | 2 | Wind Farm Layout | 3 | 21.14 | 3 | 9 | 2 | 4 |
| 5438 | 138481 | 931413 | 5.799239344 | 4 | 0.90 | 2 | Not Proven | 2 | 16 | 3 | Wind Farm Layout | 3 | 4.06 | 4 | 12 | 2 | 6 |
| 5439 | 138459 | 931245 | 2.107821713 | 2 | 0.90 | 2 | Not Proven | 2 | 8 | 2 | Water Feature Minor | 6 | 68.34 | 3 | 18 | 3 | 6 |
| 5440 | 137801 | 931117 | 2.215898226 | 2 | 0.90 | 2 | Not Proven | 2 | 8 | 2 | Water Feature Minor | 6 | 60.94 | 3 | 18 | 3 | 6 |
| 5441 | 137772 | 931222 | 0.508123872 | 1 | 0.90 | 2 | Not Proven | 2 | 4 | 1 | Water Feature Minor | 6 | 25.25 | 3 | 18 | 3 | 3 |
| 5442 | 138440 | 931245 | 2.111549644 | 2 | 0.90 | 2 | Not Proven | 2 | 8 | 2 | Water Feature Minor | 6 | 62.22 | 3 | 18 | 3 | 6 |
| 5443 | 138089 | 932376 | 4.796664841 | 4 | 0.90 | 2 | Not Proven | 2 | 16 | 3 | Wind Farm Layout | 3 | 10.84 | 3 | 9 | 2 | 6 |
| 5444 | 138332 | 932401 | 3.606064599 | 2 | 0.90 | 2 | Not Proven | 2 | 8 | 2 | Water Feature Minor | 6 | 171.95 | 3 | 18 | 3 | 6 |
| 5445 | 138887 | 931346 | 4.575906238 | 4 | 0.90 | 2 | Not Proven | 2 | 16 | 3 | Wind Farm Layout | 3 | 77.73 | 3 | 9 | 2 | 6 |
| 5446 | 138186 | 932624 | 6.743976561 | 4 | 0.90 | 2 | Not Proven | 2 | 16 | 3 | Roads, Tracks, Paths | 2 | 26.19 | 3 | 6 | 1 | 3 |
| 5447 | 136575 | 931500 | 3.318811894 | 2 | 0.90 | 2 | Not Proven | 2 | 8 | 2 | Water Feature Minor | 6 | 176.22 | 3 | 18 | 3 | 6 |
| 5448 | 137080 | 931560 | 0.940132185 | 1 | 1.00 | 2 | Not Proven | 2 | 4 | 1 | Water Feature Minor | 6 | 119.58 | 3 | 18 | 3 | 3 |
| 5449 | 139255 | 931284 | 8.630700238 | 6 | 1.00 | 2 | Not Proven | 2 | 24 | 3 | Wind Farm Layout | 3 | 45.95 | 3 | 9 | 2 | 6 |
| 5450 | 137070 | 931560 | 0.932850421 | 1 | 1.00 | 2 | Not Proven | 2 | 4 | 1 | Water Feature Minor | 6 | 121.00 | 3 | 18 | 3 | 3 |
| 5451 | 138373 | 932329 | 3.218084343 | 2 | 1.00 | 2 | Not Proven | 2 | 8 | 2 | Water Feature Minor | 6 | 89.15 | 3 | 18 | 3 | 6 |
| 5452 | 138937 | 931300 | 3.277580212 | 2 | 1.00 | 2 | Not Proven | 2 | 8 | 2 | Wind Farm Layout | 3 | 25.28 | 3 | 9 | 2 | 4 |
| 5453 | 136605 | 931510 | 2.192143285 | 2 | 1.00 | 2 | Not Proven | 2 | 8 | 2 | Water Feature Minor | 6 | 166.01 | 3 | 18 | 3 | 6 |
| 5454 | 136741 | 931443 | 3.35255294 | 2 | 1.00 | 2 | Not Proven | 2 | 8 | 2 | Water Feature Minor | 6 | 231.01 | 3 | 18 | 3 | 6 |
| 5455 | 136595 | 931510 | 2.271188442 | 2 | 1.00 | 2 | Not Proven | 2 | 8 | 2 | Water Feature Minor | 6 | 165.49 | 3 | 18 | 3 | 6 |
| 5456 | 137330 | 932885 | 2.75047436 | 2 | 1.00 | 2 | Not Proven | 2 | 8 | 2 | Wind Farm Layout | 3 | 20.24 | 3 | 9 | 2 | 4 |
| 5457 | 138244 | 930852 | 3.651720161 | 2 | 1.00 | 2 | Not Proven | 2 | 8 | 2 | Water Feature Minor | 6 | 204.09 | 3 | 18 | 3 | 6 |
| 5458 | 136975 | 932786 | 2.783207817 | 2 | 1.00 | 2 | Not Proven | 2 | 8 | 2 | Water Feature Minor | 6 | 150.58 | 3 | 18 | 3 | 6 |
| 5459 | 138469 | 931235 | 1.460005639 | 1 | 1.00 | 2 | Not Proven | 2 | 4 | 1 | Water Feature Minor | 6 | 65.12 | 3 | 18 | 3 | 3 |
| 5460 | 137120 | 931550 | 0.942091211 | 1 | 1.00 | 2 | Not Proven | 2 | 4 | 1 | Water Feature Minor | 6 | 130.09 | 3 | 18 | 3 | 3 |
| 5461 | 139306 | 931281 | 6.813836071 | 4 | 1.00 | 2 | Not Proven | 2 | 16 | 3 | Wind Farm Layout | 3 | 12.36 | 3 | 9 | 2 | 6 |

# 3242 - Stornoway Wind Farm - PSRA - Tabulated Peat Probe Data

| ID | X | Y | SLOPE | Slope Co-efficient | PEAT DEPTH | Peat Co-efficient | Gen Substrate | Substrate Co-eff. | Risk Rating Coefficient | Risk Rating Normalisation | Receptor | Receptor Co-eff. | Distance | Receptor Dist Co-eff. | Impact Rating | Impact Rating Normalisation | Hazard Ranking |
|---|---|---|---|---|---|---|---|---|---|---|---|---|---|---|---|---|---|
| 5462 | 138495 | 931408 | 3.499811023 | 2 | 1.00 | 2 | Not Proven | 2 | 8 | 2 | Wind Farm Layout | 3 | 4.70 | 4 | 12 | 2 | 4 |
| 5463 | 138085 | 932613 | 6.837351827 | 4 | 1.00 | 2 | Not Proven | 2 | 16 | 3 | Wind Farm Layout | 3 | 5.96 | 4 | 12 | 2 | 6 |
| 5464 | 137204 | 931157 | 2.094885639 | 2 | 1.00 | 2 | Not Proven | 2 | 8 | 2 | Wind Farm Layout | 3 | 20.16 | 3 | 9 | 2 | 4 |
| 5465 | 137315 | 932865 | 2.516566466 | 2 | 1.00 | 2 | Not Proven | 2 | 8 | 2 | Wind Farm Layout | 3 | 2.32 | 4 | 12 | 2 | 4 |
| 5466 | 138355 | 932323 | 2.134746279 | 2 | 1.00 | 2 | Not Proven | 2 | 8 | 2 | Water Feature Minor | 6 | 94.10 | 3 | 18 | 3 | 6 |
| 5467 | 138196 | 932643 | 6.515802476 | 4 | 1.00 | 2 | Not Proven | 2 | 16 | 3 | Roads, Tracks, Paths | 2 | 25.96 | 3 | 6 | 1 | 3 |
| 5468 | 136575 | 931510 | 3.308495201 | 2 | 1.00 | 2 | Not Proven | 2 | 8 | 2 | Water Feature Minor | 6 | 166.28 | 3 | 18 | 3 | 6 |
| 5469 | 138278 | 932681 | 5.212747119 | 4 | 1.00 | 2 | Not Proven | 2 | 16 | 3 | Roads, Tracks, Paths | 2 | 87.42 | 3 | 6 | 1 | 3 |
| 5470 | 138267 | 932632 | 6.699879692 | 4 | 1.00 | 2 | Not Proven | 2 | 16 | 3 | Roads, Tracks, Paths | 2 | 93.63 | 3 | 6 | 1 | 3 |
| 5471 | 137151 | 931550 | 1.258694604 | 1 | 1.00 | 2 | Not Proven | 2 | 4 | 1 | Water Feature Minor | 6 | 137.27 | 3 | 18 | 3 | 3 |
| 5472 | 137150 | 931560 | 1.607763093 | 1 | 1.00 | 2 | Not Proven | 2 | 4 | 1 | Water Feature Minor | 6 | 127.92 | 3 | 18 | 3 | 3 |
| 5473 | 137611 | 932365 | 1.467166622 | 1 | 1.00 | 2 | Not Proven | 2 | 4 | 1 | Water Feature Minor | 6 | 32.58 | 3 | 18 | 3 | 3 |
| 5474 | 137130 | 931550 | 0.932862567 | 1 | 1.00 | 2 | Not Proven | 2 | 4 | 1 | Water Feature Minor | 6 | 131.77 | 3 | 18 | 3 | 3 |
| 5475 | 138657 | 931382 | 3.928768933 | 2 | 1.00 | 2 | Not Proven | 2 | 8 | 2 | Wind Farm Layout | 3 | 85.89 | 3 | 9 | 2 | 4 |
| 5476 | 137390 | 932483 | 0.785065527 | 1 | 1.00 | 2 | Not Proven | 2 | 4 | 1 | Water Feature Minor | 6 | 86.81 | 3 | 18 | 3 | 3 |
| 5477 | 138321 | 932414 | 3.574301363 | 2 | 1.00 | 2 | Not Proven | 2 | 8 | 2 | Water Feature Minor | 6 | 188.66 | 3 | 18 | 3 | 6 |
| 5478 | 138490 | 931255 | 1.107910209 | 1 | 1.00 | 2 | Not Proven | 2 | 4 | 1 | Water Feature Minor | 6 | 92.04 | 3 | 18 | 3 | 3 |
| 5479 | 137090 | 931586 | 5.25441292 | 4 | 1.00 | 2 | Not Proven | 2 | 16 | 3 | Water Feature Minor | 6 | 93.00 | 3 | 18 | 3 | 9 |
| 5480 | 137366 | 932462 | 3.429731252 | 2 | 1.00 | 2 | Not Proven | 2 | 8 | 2 | Water Feature Minor | 6 | 102.58 | 3 | 18 | 3 | 6 |
| 5481 | 137689 | 932362 | 3.268560745 | 2 | 1.00 | 2 | Not Proven | 2 | 8 | 2 | Water Feature Minor | 6 | 35.00 | 3 | 18 | 3 | 6 |
| 5482 | 138439 | 931255 | 6.774337545 | 4 | 1.00 | 2 | Not Proven | 2 | 16 | 3 | Water Feature Minor | 6 | 72.11 | 3 | 18 | 3 | 9 |
| 5483 | 138632 | 931754 | 6.178994311 | 4 | 1.00 | 2 | Not Proven | 2 | 16 | 3 | Water Feature Minor | 6 | 163.90 | 3 | 18 | 3 | 9 |
| 5484 | 139336 | 931283 | 7.035554812 | 4 | 1.00 | 2 | Not Proven | 2 | 16 | 3 | Wind Farm Layout | 3 | 14.27 | 3 | 9 | 2 | 6 |
| 5485 | 138688 | 931316 | 7.239565463 | 4 | 1.00 | 2 | Not Proven | 2 | 16 | 3 | Wind Farm Layout | 3 | 24.64 | 3 | 9 | 2 | 6 |
| 5486 | 138360 | 932336 | 14.68486736 | 6 | 1.00 | 2 | Not Proven | 2 | 24 | 3 | Water Feature Minor | 6 | 101.21 | 3 | 18 | 3 | 9 |
| 5487 | 137180 | 931542 | 2.660048793 | 2 | 1.00 | 2 | Not Proven | 2 | 8 | 2 | Water Feature Minor | 6 | 153.34 | 3 | 18 | 3 | 6 |
| 5488 | 138371 | 932418 | 4.989171605 | 4 | 1.00 | 2 | Not Proven | 2 | 16 | 3 | Water Feature Minor | 6 | 173.42 | 3 | 18 | 3 | 9 |
| 5489 | 138269 | 932677 | 5.211647123 | 4 | 1.00 | 2 | Not Proven | 2 | 16 | 3 | Roads, Tracks, Paths | 2 | 78.90 | 3 | 6 | 1 | 3 |
| 5490 | 138171 | 932649 | 6.522268713 | 4 | 1.00 | 2 | Not Proven | 2 | 16 | 3 | Roads, Tracks, Paths | 2 | 1.12 | 4 | 8 | 2 | 6 |
| 5491 | 138469 | 931255 | 2.095816514 | 2 | 1.00 | 2 | Not Proven | 2 | 8 | 2 | Water Feature Minor | 6 | 81.85 | 3 | 18 | 3 | 6 |
| 5492 | 137064 | 931560 | 0.947802215 | 1 | 1.00 | 2 | Not Proven | 2 | 4 | 1 | Water Feature Minor | 6 | 122.05 | 3 | 18 | 3 | 3 |
| 5493 | 136595 | 931500 | 2.216752216 | 2 | 1.00 | 2 | Not Proven | 2 | 8 | 2 | Water Feature Minor | 6 | 175.49 | 3 | 18 | 3 | 6 |
| 5494 | 137156 | 931560 | 2.273158477 | 2 | 1.00 | 2 | Not Proven | 2 | 8 | 2 | Water Feature Minor | 6 | 129.60 | 3 | 18 | 3 | 6 |
| 5495 | 136605 | 931490 | 2.212781197 | 2 | 1.00 | 2 | Not Proven | 2 | 8 | 2 | Water Feature Minor | 6 | 185.93 | 3 | 18 | 3 | 6 |
| 5496 | 139011 | 931291 | 5.755267807 | 4 | 1.00 | 2 | Not Proven | 2 | 16 | 3 | Wind Farm Layout | 3 | 2.63 | 4 | 12 | 2 | 6 |
| 5497 | 138366 | 932384 | 5.018922144 | 4 | 1.00 | 2 | Not Proven | 2 | 16 | 3 | Water Feature Minor | 6 | 142.39 | 3 | 18 | 3 | 9 |
| 5498 | 137354 | 932481 | 1.918270697 | 1 | 1.00 | 2 | Not Proven | 2 | 4 | 1 | Water Feature Minor | 6 | 83.55 | 3 | 18 | 3 | 3 |
| 5499 | 137823 | 931157 | 2.495204473 | 2 | 1.00 | 2 | Not Proven | 2 | 8 | 2 | Water Feature Minor | 6 | 39.77 | 3 | 18 | 3 | 6 |
| 5500 | 136605 | 931500 | 2.21275568 | 2 | 1.00 | 2 | Not Proven | 2 | 8 | 2 | Water Feature Minor | 6 | 175.97 | 3 | 18 | 3 | 6 |
| 5501 | 138771 | 931418 | 11.18879804 | 6 | 1.00 | 2 | Not Proven | 2 | 24 | 3 | Water Feature Minor | 6 | 111.12 | 3 | 18 | 3 | 9 |
| 5502 | 138345 | 932416 | 4.319179063 | 4 | 1.00 | 2 | Not Proven | 2 | 16 | 3 | Water Feature Minor | 6 | 179.84 | 3 | 18 | 3 | 9 |
| 5503 | 137708 | 932340 | 2.511575846 | 2 | 1.00 | 2 | Not Proven | 2 | 8 | 2 | Water Feature Minor | 6 | 53.48 | 3 | 18 | 3 | 6 |
| 5504 | 137774 | 931115 | 2.16921461 | 2 | 1.00 | 2 | Not Proven | 2 | 8 | 2 | Water Feature Minor | 6 | 57.51 | 3 | 18 | 3 | 6 |
| 5505 | 136349 | 931324 | 0.957735809 | 1 | 1.00 | 2 | Not Proven | 2 | 4 | 1 | Wind Farm Layout | 3 | 59.64 | 3 | 9 | 2 | 2 |
| 5506 | 138744 | 931380 | 5.516452157 | 4 | 1.00 | 2 | Not Proven | 2 | 16 | 3 | Wind Farm Layout | 3 | 95.51 | 3 | 9 | 2 | 6 |
| 5507 | 138837 | 932587 | 0.181141321 | 1 | 1.00 | 2 | Not Proven | 2 | 4 | 1 | Water Feature Minor | 6 | 17.76 | 3 | 18 | 3 | 3 |
| 5508 | 138393 | 932435 | 1.080913265 | 1 | 1.00 | 2 | Not Proven | 2 | 4 | 1 | Water Feature Minor | 6 | 183.05 | 3 | 18 | 3 | 3 |
| 5509 | 138079 | 932620 | 6.839853769 | 4 | 1.00 | 2 | Not Proven | 2 | 16 | 3 | Wind Farm Layout | 3 | 12.43 | 3 | 9 | 2 | 6 |
| 5510 | 138479 | 931255 | 1.338741543 | 1 | 1.00 | 2 | Not Proven | 2 | 4 | 1 | Water Feature Minor | 6 | 87.16 | 3 | 18 | 3 | 3 |
| 5511 | 138479 | 931239 | 1.427645197 | 1 | 1.00 | 2 | Not Proven | 2 | 4 | 1 | Water Feature Minor | 6 | 73.33 | 3 | 18 | 3 | 3 |
| 5512 | 136615 | 931520 | 2.78021542 6 | 2 | 1.00 | 2 | Not Proven | 2 | 8 | 2 | Water Feature Minor | 6 | 156.27 | 3 | 18 | 3 | 6 |
| 5513 | 136615 | 931490 | 2.229930713 | 2 | 1.00 | 2 | Not Proven | 2 | 8 | 2 | Water Feature Minor | 6 | 185.72 | 3 | 18 | 3 | 6 |
| 5514 | 138743 | 931438 | 8.543502037 | 6 | 1.00 | 2 | Not Proven | 2 | 24 | 3 | Water Feature Minor | 6 | 93.57 | 3 | 18 | 3 | 9 |
| 5515 | 137349 | 932472 | 4.340257763 | 4 | 1.00 | 2 | Not Proven | 2 | 16 | 3 | Water Feature Minor | 6 | 92.70 | 3 | 18 | 3 | 9 |
| 5516 | 136585 | 931510 | 3.099272928 | 2 | 1.00 | 2 | Not Proven | 2 | 8 | 2 | Water Feature Minor | 6 | 165.58 | 3 | 18 | 3 | 6 |
| 5517 | 136595 | 931520 | 2.345179668 | 2 | 1.00 | 2 | Not Proven | 2 | 8 | 2 | Water Feature Minor | 6 | 155.49 | 3 | 18 | 3 | 6 |
| 5518 | 136605 | 931520 | 2.465523903 | 2 | 1.00 | 2 | Not Proven | 2 | 8 | 2 | Water Feature Minor | 6 | 156.05 | 3 | 18 | 3 | 6 |
| 5519 | 138254 | 931189 | 0.603442042 | 1 | 1.00 | 2 | Not Proven | 2 | 4 | 1 | Water Feature Minor | 6 | 38.39 | 3 | 18 | 3 | 3 |
| 5520 | 137140 | 931580 | 5.708319922 | 4 | 1.00 | 2 | Not Proven | 2 | 16 | 3 | Water Feature Minor | 6 | 105.67 | 3 | 18 | 3 | 9 |
| 5521 | 137384 | 932474 | 0.76213075 | 1 | 1.00 | 2 | Not Proven | 2 | 4 | 1 | Water Feature Minor | 6 | 93.58 | 3 | 18 | 3 | 3 |
| 5522 | 138236 | 932651 | 5.902718044 | 4 | 1.00 | 2 | Not Proven | 2 | 16 | 3 | Roads, Tracks, Paths | 2 | 57.34 | 3 | 6 | 1 | 3 |
| 5523 | 138449 | 931255 | 4.76590564 | 4 | 1.00 | 2 | Not Proven | 2 | 16 | 3 | Water Feature Minor | 6 | 74.16 | 3 | 18 | 3 | 9 |
| 5524 | 138610 | 931774 | 1.357012737 | 1 | 1.00 | 2 | Not Proven | 2 | 4 | 1 | Water Feature Minor | 6 | 140.37 | 3 | 18 | 3 | 3 |
| 5525 | 136596 | 931490 | 2.212781197 | 2 | 1.00 | 2 | Not Proven | 2 | 8 | 2 | Water Feature Minor | 6 | 185.50 | 3 | 18 | 3 | 6 |
| 5526 | 137632 | 931685 | 4.006401848 | 4 | 1.00 | 2 | Not Proven | 2 | 16 | 3 | Water Feature Minor | 6 | 41.63 | 3 | 18 | 3 | 9 |
| 5527 | 137140 | 931550 | 0.973280876 | 1 | 1.00 | 2 | Not Proven | 2 | 4 | 1 | Water Feature Minor | 6 | 134.17 | 3 | 18 | 3 | 3 |
| 5528 | 139188 | 931316 | 4.113280816 | 4 | 1.00 | 2 | Not Proven | 2 | 16 | 3 | Wind Farm Layout | 3 | 13.77 | 3 | 9 | 2 | 6 |
| 5529 | 137362 | 932476 | 1.804156362 | 1 | 1.00 | 2 | Not Proven | 2 | 4 | 1 | Water Feature Minor | 6 | 88.43 | 3 | 18 | 3 | 3 |
| 5530 | 138138 | 932749 | 6.162233846 | 4 | 1.00 | 2 | Not Proven | 2 | 16 | 3 | Wind Farm Layout | 3 | 14.10 | 3 | 9 | 2 | 6 |
| 5531 | 138487 | 931384 | 2.570609483 | 2 | 1.00 | 2 | Not Proven | 2 | 8 | 2 | Wind Farm Layout | 3 | 19.73 | 3 | 9 | 2 | 4 |
| 5532 | 138470 | 931338 | 0.856770532 | 1 | 1.00 | 2 | Not Proven | 2 | 4 | 1 | Wind Farm Layout | 3 | 64.90 | 3 | 9 | 2 | 2 |
| 5533 | 137803 | 932247 | 3.934270012 | 2 | 1.00 | 2 | Not Proven | 2 | 8 | 2 | Water Feature Minor | 6 | 54.74 | 3 | 18 | 3 | 6 |
| 5534 | 137160 | 931540 | 2.904720973 | 2 | 1.00 | 2 | Not Proven | 2 | 8 | 2 | Water Feature Minor | 6 | 150.00 | 3 | 18 | 3 | 6 |
| 5535 | 138342 | 932329 | 15.20336535 | 8 | 1.00 | 2 | Not Proven | 2 | 32 | 4 | Water Feature Minor | 6 | 107.14 | 3 | 18 | 3 | 12 |
| 5536 | 136575 | 931520 | 3.393960945 | 2 | 1.00 | 2 | Not Proven | 2 | 8 | 2 | Water Feature Minor | 6 | 156.34 | 3 | 18 | 3 | 6 |
| 5537 | 136950 | 932787 | 4.624841688 | 4 | 1.00 | 2 | Not Proven | 2 | 16 | 3 | Water Feature Minor | 6 | 136.42 | 3 | 18 | 3 | 9 |
| 5538 | 138444 | 932430 | 4.418987346 | 4 | 1.00 | 2 | Not Proven | 2 | 16 | 3 | Water Feature Minor | 6 | 160.63 | 3 | 18 | 3 | 9 |
| 5539 | 138396 | 932420 | 1.059130296 | 1 | 1.00 | 2 | Not Proven | 2 | 4 | 1 | Water Feature Minor | 6 | 168.45 | 3 | 18 | 3 | 3 |
| 5540 | 138009 | 932637 | 2.463631491 | 2 | 1.00 | 2 | Not Proven | 2 | 8 | 2 | Wind Farm Layout | 3 | 83.47 | 3 | 9 | 2 | 4 |
| 5541 | 137342 | 932875 | 2.750476023 | 2 | 1.00 | 2 | Not Proven | 2 | 8 | 2 | Wind Farm Layout | 3 | 15.79 | 3 | 9 | 2 | 4 |
| 5542 | 138269 | 930863 | 1.15796735 | 1 | 1.00 | 2 | Not Proven | 2 | 4 | 1 | Water Feature Minor | 6 | 186.73 | 3 | 18 | 3 | 3 |
| 5543 | 136615 | 931500 | 2.21275568 | 2 | 1.00 | 2 | Not Proven | 2 | 8 | 2 | Water Feature Minor | 6 | 175.89 | 3 | 18 | 3 | 6 |
| 5544 | 138672 | 931368 | 17.63604729 | 8 | 1.00 | 2 | Not Proven | 2 | 32 | 4 | Wind Farm Layout | 3 | 74.01 | 3 | 9 | 2 | 8 |
| 5545 | 137318 | 932894 | 2.750470645 | 2 | 1.00 | 2 | Not Proven | 2 | 8 | 2 | Wind Farm Layout | 3 | 19.95 | 3 | 9 | 2 | 4 |
| 5546 | 137968 | 931167 | 1.315462626 | 1 | 1.00 | 2 | Not Proven | 2 | 4 | 1 | Water Feature Minor | 6 | 132.65 | 3 | 18 | 3 | 3 |
| 5547 | 137772 | 932379 | 2.63975323 | 2 | 1.00 | 2 | Not Proven | 2 | 8 | 2 | Water Feature Minor | 6 | 116.62 | 3 | 18 | 3 | 6 |
| 5548 | 138252 | 931207 | 1.181342213 | 1 | 1.00 | 2 | Not Proven | 2 | 4 | 1 | Water Feature Minor | 6 | 55.77 | 3 | 18 | 3 | 3 |
| 5549 | 136624 | 931500 | 2.385181567 | 2 | 1.00 | 2 | Not Proven | 2 | 8 | 2 | Water Feature Minor | 6 | 174.48 | 3 | 18 | 3 | 6 |
| 5550 | 137403 | 932486 | 0.74946873 | 1 | 1.00 | 2 | Not Proven | 2 | 4 | 1 | Water Feature Minor | 6 | 89.48 | 3 | 18 | 3 | 3 |
| 5551 | 137150 | 931570 | 5.497281111 | 4 | 1.00 | 2 | Not Proven | 2 | 16 | 3 | Water Feature Minor | 6 | 118.64 | 3 | 18 | 3 | 9 |
| 5552 | 137368 | 932484 | 0.789878805 | 1 | 1.00 | 2 | Not Proven | 2 | 4 | 1 | Water Feature Minor | 6 | 80.83 | 3 | 18 | 3 | 3 |
| 5553 | 137988 | 932694 | 2.144961506 | 2 | 1.00 | 2 | Not Proven | 2 | 8 | 2 | Wind Farm Layout | 3 | 111.68 | 3 | 9 | 2 | 4 |
| 5554 | 138572 | 931834 | 4.381381446 | 4 | 0.60 | 2 | Not Proven | 2 | 16 | 3 | Water Feature Minor | 6 | 108.45 | 3 | 18 | 3 | 9 |
| 5555 | 137327 | 932438 | 5.033993458 | 4 | 0.60 | 2 | Not Proven | 2 | 16 | 3 | Water Feature Minor | 6 | 129.23 | 3 | 18 | 3 | 9 |
| 5556 | 138055 | 932340 | 6.193894491 | 4 | 0.60 | 2 | Not Proven | 2 | 16 | 3 | Wind Farm Layout | 3 | 8.11 | 4 | 12 | 2 | 6 |
| 5557 | 137572 | 932322 | 1.435567971 | 1 | 0.60 | 2 | Not Proven | 2 | 4 | 1 | Water Feature Minor | 6 | 68.18 | 3 | 18 | 3 | 3 |
| 5558 | 137581 | 931635 | 2.392681029 | 2 | 0.60 | 2 | Not Proven | 2 | 8 | 2 | Wind Farm Layout | 3 | 14.25 | 3 | 9 | 2 | 4 |
| 5559 | 138553 | 931784 | 6.957301136 | 4 | 0.60 | 2 | Not Proven | 2 | 16 | 3 | Water Feature Minor | 6 | 81.98 | 3 | 18 | 3 | 9 |
| 5560 | 137582 | 931675 | 2.323661377 | 2 | 0.60 | 2 | Not Proven | 2 | 8 | 2 | Water Feature Minor | 6 | 44.03 | 3 | 18 | 3 | 6 |
| 5561 | 137990 | 932301 | 3.689297387 | 2 | 0.60 | 2 | Not Proven | 2 | 8 | 2 | Wind Farm Layout | 3 | 15.34 | 3 | 9 | 2 | 4 |
| 5562 | 138615 | 931294 | 11.78738195 | 6 | 0.60 | 2 | Not Proven | 2 | 24 | 3 | Wind Farm Layout | 3 | 6.94 | 4 | 12 | 2 | 6 |
| 5563 | 137591 | 931615 | 2.453428705 | 2 | 0.60 | 2 | Not Proven | 2 | 8 | 2 | Wind Farm Layout | 3 | 4.78 | 4 | 12 | 2 | 4 |
| 5564 | 137591 | 931665 | 2.438819947 | 2 | 0.60 | 2 | Not Proven | 2 | 8 | 2 | Wind Farm Layout | 3 | 45.00 | 3 | 9 | 2 | 4 |
| 5565 | 138054 | 932354 | 3.317601339 | 2 | 0.60 | 2 | Not Proven | 2 | 8 | 2 | Wind Farm Layout | 3 | 19.59 | 3 | 9 | 2 | 4 |
| 5566 | 137541 | 931642 | 4.148783186 | 4 | 0.60 | 2 | Not Proven | 2 | 16 | 3 | Roads, Tracks, Paths | 2 | 0.38 | 4 | 8 | 2 | 6 |
| 5567 | 137222 | 932904 | 1.631781438 | 1 | 0.60 | 2 | Not Proven | 2 | 4 | 1 | Roads, Tracks, Paths | 2 | 34.59 | 3 | 6 | 1 | 1 |
| 5568 | 137339 | 932455 | 0.532838824 | 1 | 0.60 | 2 | Not Proven | 2 | 4 | 1 | Water Feature Minor | 6 | 110.50 | 3 | 18 | 3 | 3 |
| 5569 | 137722 | 932310 | 2.639708059 | 2 | 0.60 | 2 | Not Proven | 2 | 8 | 2 | Water Feature Minor | 6 | 66.74 | 3 | 18 | 3 | 6 |
| 5570 | 137450 | 931599 | 2.276052089 | 2 | 0.60 | 2 | Not Proven | 2 | 8 | 2 | Roads, Tracks, Paths | 2 | 34.63 | 3 | 6 | 1 | 2 |
| 5571 | 137574 | 931681 | 2.628747189 | 2 | 0.60 | 2 | Not Proven | 2 | 8 | 2 | Water Feature Minor | 6 | 38.49 | 3 | 18 | 3 | 6 |
| 5572 | 138450 | 931334 | 1.835184655 | 1 | 0.60 | 2 | Not Proven | 2 | 4 | 1 | Wind Farm Layout | 3 | 78.92 | 3 | 9 | 2 | 2 |
| 5573 | 137356 | 931567 | 2.339441052 | 2 | 0.60 | 2 | Not Proven | 2 | 8 | 2 | Roads, Tracks, Paths | 2 | 128.28 | 3 | 6 | 1 | 2 |
| 5574 | 138428 | 931325 | 1.779559956 | 1 | 0.60 | 2 | Not Proven | 2 | 4 | 1 | Wind Farm Layout | 3 | 91.01 | 3 | 9 | 2 | 2 |
| 5575 | 137276 | 931184 | 3.434574774 | 2 | 0.60 | 2 | Not Proven | 2 | 8 | 2 | Wind Farm Layout | 3 | 26.52 | 3 | 9 | 2 | 4 |
| 5576 | 138439 | 931325 | 2.348016895 | 2 | 0.60 | 2 | Not Proven | 2 | 8 | 2 | Wind Farm Layout | 3 | 89.41 | 3 | 9 | 2 | 4 |
| 5577 | 138151 | 932322 | 7.02027961 | 4 | 0.60 | 2 | Not Proven | 2 | 16 | 3 | Wind Farm Layout | 3 | 70.49 | 3 | 9 | 2 | 6 |
| 5578 | 137115 | 933062 | 16.74401304 | 8 | 0.60 | 2 | Not Proven | 2 | 32 | 4 | Roads, Tracks, Paths | 2 | 117.10 | 3 | 6 | 1 | 4 |
| 5579 | 137954 | 932356 | 4.006944445 | 4 | 0.60 | 2 | Not Proven | 2 | 16 | 3 | Wind Farm Layout | 3 | 81.05 | 3 | 9 | 2 | 6 |
| 5580 | 137572 | 931206 | 0.771831499 | 1 | 0.60 | 2 | Not Proven | 2 | 4 | 1 | Water Feature Minor | 6 | 52.56 | 3 | 18 | 3 | 3 |
| 5581 | 138127 | 932335 | 7.306436255 | 4 | 0.60 | 2 | Not Proven | 2 | 16 | 3 | Wind Farm Layout | 3 | 43.53 | 3 | 9 | 2 | 6 |
| 5582 | 137321 | 932430 | 5.273205052 | 4 | 0.60 | 2 | Not Proven | 2 | 16 | 3 | Water Feature Minor | 6 | 138.11 | 3 | 18 | 3 | 9 |
| 5583 | 138561 | 931815 | 7.047698624 | 4 | 0.60 | 2 | Not Proven | 2 | 16 | 3 | Water Feature Minor | 6 | 92.72 | 3 | 18 | 3 | 9 |
| 5584 | 138072 | 932302 | 8.934015996 | 6 | 0.60 | 2 | Not Proven | 2 | 24 | 3 | Wind Farm Layout | 3 | 32.69 | 3 | 9 | 2 | 6 |
| 5585 | 138156 | 932356 | 6.608511202 | 4 | 0.60 | 2 | Not Proven | 2 | 16 | 3 | Wind Farm Layout | 3 | 56.65 | 3 | 9 | 2 | 6 |
| 5586 | 137274 | 932921 | 2.091853851 | 2 | 0.60 | 2 | Not Proven | 2 | 8 | 2 | Wind Farm Layout | 3 | 10.42 | 3 | 9 | 2 | 4 |
| 5587 | 136547 | 931035 | 1.8214946 | 1 | 0.60 | 2 | Not Proven | 2 | 4 | 1 | Roads, Tracks, Paths | 2 | 45.93 | 3 | 6 | 1 | 1 |
| 5588 | 138116 | 932291 | 6.685869588 | 4 | 0.60 | 2 | Not Proven | 2 | 16 | 3 | Wind Farm Layout | 3 | 68.37 | 3 | 9 | 2 | 6 |

# 3242 - Stornoway Wind Farm - PSRA - Tabulated Peat Probe Data

| ID | X | Y | SLOPE | Slope Co-efficient | PEAT DEPTH | Peat Co-efficient | Gen Substrate | Substrate Co-eff. | Risk Rating Coefficient | Risk Rating Normalisation | Receptor | Receptor Co-eff. | Distance | Receptor Dist Co-eff. | Impact Rating | Impact Rating Normalisation | Hazard Ranking |
|---|---|---|---|---|---|---|---|---|---|---|---|---|---|---|---|---|---|
| 5589 | 137189 | 933108 | 4.266726622 | 4 | 0.60 | 2 | Not Proven | 2 | 16 | 3 | Roads, Tracks, Paths | 2 | 113.24 | 3 | 6 | 1 | 3 |
| 5590 | 137214 | 933063 | 14.32863187 | 6 | 0.60 | 2 | Not Proven | 2 | 24 | 3 | Roads, Tracks, Paths | 2 | 65.29 | 3 | 6 | 1 | 3 |
| 5591 | 137252 | 932872 | 1.374629203 | 1 | 0.60 | 2 | Not Proven | 2 | 4 | 1 | Wind Farm Layout | 3 | 4.89 | 4 | 12 | 2 | 2 |
| 5592 | 137191 | 932906 | 1.515140358 | 1 | 0.70 | 2 | Not Proven | 2 | 4 | 1 | Wind Farm Layout | 3 | 53.32 | 3 | 9 | 2 | 2 |
| 5593 | 138179 | 932328 | 4.594654285 | 4 | 0.70 | 2 | Not Proven | 2 | 16 | 3 | Wind Farm Layout | 3 | 90.51 | 3 | 9 | 2 | 6 |
| 5594 | 138578 | 931727 | 16.77262041 | 8 | 0.70 | 2 | Not Proven | 2 | 32 | 4 | Water Feature Minor | 6 | 122.06 | 3 | 18 | 3 | 12 |
| 5595 | 138581 | 931834 | 3.93240352 | 2 | 0.70 | 2 | Not Proven | 2 | 8 | 2 | Water Feature Minor | 6 | 116.94 | 3 | 18 | 3 | 6 |
| 5596 | 137191 | 932858 | 1.269208788 | 1 | 0.70 | 2 | Not Proven | 2 | 4 | 1 | Wind Farm Layout | 3 | 19.74 | 3 | 9 | 2 | 2 |
| 5597 | 138664 | 931298 | 6.95184227 | 4 | 0.70 | 2 | Not Proven | 2 | 16 | 3 | Wind Farm Layout | 3 | 3.60 | 4 | 12 | 2 | 6 |
| 5598 | 137761 | 932319 | 2.611278534 | 2 | 0.70 | 2 | Not Proven | 2 | 8 | 2 | Water Feature Minor | 6 | 105.65 | 3 | 18 | 3 | 6 |
| 5599 | 137316 | 932438 | 5.030086906 | 4 | 0.70 | 2 | Not Proven | 2 | 16 | 3 | Water Feature Minor | 6 | 131.88 | 3 | 18 | 3 | 9 |
| 5600 | 137742 | 932349 | 2.550642493 | 2 | 0.70 | 2 | Not Proven | 2 | 8 | 2 | Water Feature Minor | 6 | 89.13 | 3 | 18 | 3 | 6 |
| 5601 | 138572 | 931785 | 5.840802179 | 4 | 0.70 | 2 | Not Proven | 2 | 16 | 3 | Water Feature Minor | 6 | 100.97 | 3 | 18 | 3 | 9 |
| 5602 | 138590 | 931754 | 6.5271588 | 4 | 0.70 | 2 | Not Proven | 2 | 16 | 3 | Water Feature Minor | 6 | 123.89 | 3 | 18 | 3 | 9 |
| 5603 | 138550 | 931794 | 7.306217635 | 4 | 0.70 | 2 | Not Proven | 2 | 16 | 3 | Water Feature Minor | 6 | 80.02 | 3 | 18 | 3 | 9 |
| 5604 | 137763 | 932309 | 2.611278534 | 2 | 0.70 | 2 | Not Proven | 2 | 8 | 2 | Water Feature Minor | 6 | 107.58 | 3 | 18 | 3 | 6 |
| 5605 | 138088 | 932325 | 7.722692449 | 4 | 0.70 | 2 | Not Proven | 2 | 16 | 3 | Wind Farm Layout | 3 | 24.34 | 3 | 9 | 2 | 6 |
| 5606 | 137279 | 932876 | 1.379599094 | 1 | 0.70 | 2 | Not Proven | 2 | 4 | 1 | Wind Farm Layout | 3 | 2.22 | 4 | 12 | 2 | 2 |
| 5607 | 138590 | 931745 | 6.626195947 | 4 | 0.70 | 2 | Not Proven | 2 | 16 | 3 | Water Feature Minor | 6 | 126.45 | 3 | 18 | 3 | 9 |
| 5608 | 137308 | 931550 | 2.563833952 | 2 | 0.70 | 2 | Not Proven | 2 | 8 | 2 | Water Feature Minor | 6 | 157.75 | 3 | 18 | 3 | 6 |
| 5609 | 137571 | 931655 | 2.945996953 | 2 | 0.70 | 2 | Not Proven | 2 | 8 | 2 | Roads, Tracks, Paths | 2 | 29.92 | 3 | 6 | 1 | 2 |
| 5610 | 137753 | 932355 | 2.561429534 | 2 | 0.70 | 2 | Not Proven | 2 | 8 | 2 | Water Feature Minor | 6 | 95.60 | 3 | 18 | 3 | 6 |
| 5611 | 137638 | 932374 | 1.530701096 | 1 | 0.70 | 2 | Not Proven | 2 | 4 | 1 | Water Feature Minor | 6 | 10.59 | 3 | 18 | 3 | 3 |
| 5612 | 138555 | 931814 | 7.405028312 | 4 | 0.70 | 2 | Not Proven | 2 | 16 | 3 | Water Feature Minor | 6 | 87.61 | 3 | 18 | 3 | 9 |
| 5613 | 138567 | 931744 | 8.429873842 | 6 | 0.70 | 2 | Not Proven | 2 | 24 | 3 | Water Feature Minor | 6 | 105.08 | 3 | 18 | 3 | 9 |
| 5614 | 138146 | 932340 | 6.677236176 | 4 | 0.70 | 2 | Not Proven | 2 | 16 | 3 | Wind Farm Layout | 3 | 56.47 | 3 | 9 | 2 | 6 |
| 5615 | 138637 | 931326 | 10.1489858 | 6 | 0.70 | 2 | Not Proven | 2 | 24 | 3 | Wind Farm Layout | 3 | 27.73 | 3 | 9 | 2 | 6 |
| 5616 | 138441 | 931330 | 2.377844949 | 2 | 0.70 | 2 | Not Proven | 2 | 8 | 2 | Wind Farm Layout | 3 | 84.32 | 3 | 9 | 2 | 4 |
| 5617 | 137601 | 931655 | 2.453380984 | 2 | 0.70 | 2 | Not Proven | 2 | 8 | 2 | Wind Farm Layout | 3 | 35.91 | 3 | 9 | 2 | 4 |
| 5618 | 137742 | 932299 | 2.611278534 | 2 | 0.70 | 2 | Not Proven | 2 | 8 | 2 | Water Feature Minor | 6 | 86.63 | 3 | 18 | 3 | 6 |
| 5619 | 138183 | 930852 | 4.734855743 | 4 | 0.70 | 2 | Not Proven | 2 | 16 | 3 | Water Feature Minor | 6 | 230.86 | 3 | 18 | 3 | 9 |
| 5620 | 137575 | 931635 | 2.287440442 | 2 | 0.70 | 2 | Not Proven | 2 | 8 | 2 | Wind Farm Layout | 3 | 13.72 | 3 | 9 | 2 | 4 |
| 5621 | 137557 | 931655 | 4.147765447 | 4 | 0.70 | 2 | Not Proven | 2 | 16 | 3 | Roads, Tracks, Paths | 2 | 15.13 | 3 | 6 | 1 | 3 |
| 5622 | 138009 | 932307 | 3.349941209 | 2 | 0.70 | 2 | Not Proven | 2 | 8 | 2 | Wind Farm Layout | 3 | 9.81 | 4 | 12 | 2 | 4 |
| 5623 | 138585 | 931743 | 6.406204569 | 4 | 0.70 | 2 | Not Proven | 2 | 16 | 3 | Water Feature Minor | 6 | 121.40 | 3 | 18 | 3 | 9 |
| 5624 | 137170 | 933103 | 2.206585501 | 2 | 0.70 | 2 | Not Proven | 2 | 8 | 2 | Roads, Tracks, Paths | 2 | 114.39 | 3 | 6 | 1 | 2 |
| 5625 | 137130 | 933091 | 2.880620562 | 2 | 0.70 | 2 | Not Proven | 2 | 8 | 2 | Roads, Tracks, Paths | 2 | 126.02 | 3 | 6 | 1 | 2 |
| 5626 | 137743 | 932330 | 2.646773577 | 2 | 0.70 | 2 | Not Proven | 2 | 8 | 2 | Water Feature Minor | 6 | 86.58 | 3 | 18 | 3 | 6 |
| 5627 | 137612 | 931606 | 1.688427837 | 1 | 0.70 | 2 | Not Proven | 2 | 4 | 1 | Wind Farm Layout | 3 | 11.99 | 3 | 9 | 2 | 2 |
| 5628 | 137261 | 931535 | 2.559671049 | 2 | 0.80 | 2 | Not Proven | 2 | 8 | 2 | Water Feature Minor | 6 | 168.00 | 3 | 18 | 3 | 6 |
| 5629 | 137753 | 932300 | 2.646718914 | 2 | 0.80 | 2 | Not Proven | 2 | 8 | 2 | Water Feature Minor | 6 | 97.55 | 3 | 18 | 3 | 6 |
| 5630 | 138078 | 932281 | 7.417775309 | 4 | 0.80 | 2 | Not Proven | 2 | 16 | 3 | Wind Farm Layout | 3 | 52.13 | 3 | 9 | 2 | 6 |
| 5631 | 137883 | 931178 | 3.564793161 | 2 | 0.80 | 2 | Not Proven | 2 | 8 | 2 | Water Feature Minor | 6 | 81.44 | 3 | 18 | 3 | 6 |
| 5632 | 138571 | 931824 | 4.548398329 | 4 | 0.80 | 2 | Not Proven | 2 | 16 | 3 | Water Feature Minor | 6 | 104.49 | 3 | 18 | 3 | 9 |
| 5633 | 138449 | 931325 | 2.095339111 | 2 | 0.80 | 2 | Not Proven | 2 | 8 | 2 | Wind Farm Layout | 3 | 87.96 | 3 | 9 | 2 | 4 |
| 5634 | 137522 | 931208 | 2.375054706 | 2 | 0.80 | 2 | Not Proven | 2 | 8 | 2 | Wind Farm Layout | 3 | 62.60 | 3 | 9 | 2 | 4 |
| 5635 | 137350 | 932416 | 3.622854537 | 2 | 0.80 | 2 | Not Proven | 2 | 8 | 2 | Water Feature Minor | 6 | 148.61 | 3 | 18 | 3 | 6 |
| 5636 | 137731 | 932300 | 2.618381781 | 2 | 0.80 | 2 | Not Proven | 2 | 8 | 2 | Water Feature Minor | 6 | 76.57 | 3 | 18 | 3 | 6 |
| 5637 | 138141 | 932278 | 2.622353129 | 2 | 0.80 | 2 | Not Proven | 2 | 8 | 2 | Wind Farm Layout | 3 | 94.23 | 3 | 9 | 2 | 4 |
| 5638 | 137207 | 932858 | 1.39540471 | 1 | 0.80 | 2 | Not Proven | 2 | 4 | 1 | Wind Farm Layout | 3 | 7.11 | 4 | 12 | 2 | 2 |
| 5639 | 137732 | 932340 | 2.579189883 | 2 | 0.80 | 2 | Not Proven | 2 | 8 | 2 | Water Feature Minor | 6 | 77.82 | 3 | 18 | 3 | 6 |
| 5640 | 138185 | 930866 | 5.375937067 | 4 | 0.80 | 2 | Not Proven | 2 | 16 | 3 | Water Feature Minor | 6 | 218.12 | 3 | 18 | 3 | 9 |
| 5641 | 136555 | 931530 | 6.339084418 | 4 | 0.80 | 2 | Not Proven | 2 | 16 | 3 | Water Feature Minor | 6 | 147.11 | 3 | 18 | 3 | 9 |
| 5642 | 137752 | 932319 | 2.642070859 | 2 | 0.80 | 2 | Not Proven | 2 | 8 | 2 | Water Feature Minor | 6 | 96.68 | 3 | 18 | 3 | 6 |
| 5643 | 138581 | 931744 | 6.50705939 | 4 | 0.80 | 2 | Not Proven | 2 | 16 | 3 | Water Feature Minor | 6 | 118.23 | 3 | 18 | 3 | 9 |
| 5644 | 137903 | 931178 | 3.117316384 | 2 | 0.80 | 2 | Not Proven | 2 | 8 | 2 | Water Feature Minor | 6 | 100.74 | 3 | 18 | 3 | 6 |
| 5645 | 138224 | 930851 | 7.767721916 | 4 | 0.80 | 2 | Not Proven | 2 | 16 | 3 | Water Feature Minor | 6 | 212.23 | 3 | 18 | 3 | 9 |
| 5646 | 138514 | 931413 | 3.674125704 | 2 | 0.80 | 2 | Not Proven | 2 | 8 | 2 | Wind Farm Layout | 3 | 19.17 | 3 | 9 | 2 | 4 |
| 5647 | 137742 | 932340 | 2.63563396 | 2 | 0.80 | 2 | Not Proven | 2 | 8 | 2 | Water Feature Minor | 6 | 86.69 | 3 | 18 | 3 | 6 |
| 5648 | 137341 | 932441 | 0.661515239 | 1 | 0.80 | 2 | Not Proven | 2 | 4 | 1 | Water Feature Minor | 6 | 124.10 | 3 | 18 | 3 | 3 |
| 5649 | 138581 | 931755 | 7.321150596 | 4 | 0.80 | 2 | Not Proven | 2 | 16 | 3 | Water Feature Minor | 6 | 114.94 | 3 | 18 | 3 | 9 |
| 5650 | 138562 | 931823 | 6.743570675 | 4 | 0.80 | 2 | Not Proven | 2 | 16 | 3 | Water Feature Minor | 6 | 95.55 | 3 | 18 | 3 | 9 |
| 5651 | 137562 | 931663 | 4.128431134 | 4 | 0.80 | 2 | Not Proven | 2 | 16 | 3 | Roads, Tracks, Paths | 2 | 23.62 | 3 | 6 | 1 | 3 |
| 5652 | 136270 | 931258 | 3.717460244 | 2 | 0.80 | 2 | Not Proven | 2 | 8 | 2 | Wind Farm Layout | 3 | 9.20 | 4 | 12 | 2 | 4 |
| 5653 | 138581 | 931749 | 7.118887387 | 4 | 0.80 | 2 | Not Proven | 2 | 16 | 3 | Water Feature Minor | 6 | 115.72 | 3 | 18 | 3 | 9 |
| 5654 | 138560 | 931784 | 6.933260983 | 4 | 0.80 | 2 | Not Proven | 2 | 16 | 3 | Water Feature Minor | 6 | 89.96 | 3 | 18 | 3 | 9 |
| 5655 | 136545 | 931500 | 3.319927129 | 2 | 0.80 | 2 | Not Proven | 2 | 8 | 2 | Water Feature Minor | 6 | 175.86 | 3 | 18 | 3 | 6 |
| 5656 | 137732 | 932310 | 2.61832686 | 2 | 0.80 | 2 | Not Proven | 2 | 8 | 2 | Water Feature Minor | 6 | 76.71 | 3 | 18 | 3 | 6 |
| 5657 | 137333 | 932446 | 2.899779502 | 2 | 0.80 | 2 | Not Proven | 2 | 8 | 2 | Water Feature Minor | 6 | 120.27 | 3 | 18 | 3 | 6 |
| 5658 | 138662 | 931328 | 7.879052309 | 4 | 0.80 | 2 | Not Proven | 2 | 16 | 3 | Wind Farm Layout | 3 | 33.06 | 3 | 9 | 2 | 6 |
| 5659 | 137753 | 932310 | 2.646660703 | 2 | 0.80 | 2 | Not Proven | 2 | 8 | 2 | Water Feature Minor | 6 | 97.65 | 3 | 18 | 3 | 6 |
| 5660 | 137152 | 933056 | 9.153290974 | 6 | 0.80 | 2 | Not Proven | 2 | 24 | 3 | Roads, Tracks, Paths | 2 | 85.66 | 3 | 6 | 1 | 3 |
| 5661 | 137733 | 932320 | 2.611288376 | 2 | 0.80 | 2 | Not Proven | 2 | 8 | 2 | Water Feature Minor | 6 | 76.67 | 3 | 18 | 3 | 6 |
| 5662 | 137763 | 932349 | 2.610447677 | 2 | 0.80 | 2 | Not Proven | 2 | 8 | 2 | Water Feature Minor | 6 | 107.26 | 3 | 18 | 3 | 6 |
| 5663 | 136303 | 931299 | 1.366643538 | 1 | 0.80 | 2 | Not Proven | 2 | 4 | 1 | Wind Farm Layout | 3 | 43.47 | 3 | 9 | 2 | 2 |
| 5664 | 138048 | 932315 | 9.067061837 | 6 | 0.80 | 2 | Not Proven | 2 | 24 | 3 | Wind Farm Layout | 3 | 6.83 | 4 | 12 | 2 | 6 |
| 5665 | 138111 | 932311 | 7.527904805 | 4 | 0.80 | 2 | Not Proven | 2 | 16 | 3 | Wind Farm Layout | 3 | 49.73 | 3 | 9 | 2 | 6 |
| 5666 | 137582 | 931684 | 2.309529561 | 2 | 0.80 | 2 | Not Proven | 2 | 8 | 2 | Water Feature Minor | 6 | 35.04 | 3 | 18 | 3 | 6 |
| 5667 | 137763 | 932359 | 2.540596955 | 2 | 0.80 | 2 | Not Proven | 2 | 8 | 2 | Water Feature Minor | 6 | 102.40 | 3 | 18 | 3 | 6 |
| 5668 | 137202 | 932759 | 1.542340755 | 1 | 0.80 | 2 | Not Proven | 2 | 4 | 1 | Wind Farm Layout | 3 | 31.49 | 3 | 9 | 2 | 2 |
| 5669 | 137723 | 932321 | 2.669000378 | 2 | 0.80 | 2 | Not Proven | 2 | 8 | 2 | Water Feature Minor | 6 | 66.64 | 3 | 18 | 3 | 6 |
| 5670 | 138051 | 932370 | 3.288384781 | 2 | 0.80 | 2 | Not Proven | 2 | 8 | 2 | Wind Farm Layout | 3 | 33.89 | 3 | 9 | 2 | 4 |
| 5671 | 137733 | 932330 | 2.611300112 | 2 | 0.80 | 2 | Not Proven | 2 | 8 | 2 | Water Feature Minor | 6 | 76.61 | 3 | 18 | 3 | 6 |
| 5672 | 137231 | 933105 | 10.47470951 | 6 | 0.80 | 2 | Not Proven | 2 | 24 | 3 | Roads, Tracks, Paths | 2 | 108.49 | 3 | 6 | 1 | 3 |
| 5673 | 136841 | 932799 | 1.621155293 | 1 | 0.80 | 2 | Not Proven | 2 | 4 | 1 | Water Feature Minor | 6 | 112.79 | 3 | 18 | 3 | 3 |
| 5674 | 138534 | 931393 | 3.049040112 | 2 | 0.90 | 2 | Not Proven | 2 | 8 | 2 | Wind Farm Layout | 3 | 19.01 | 3 | 9 | 2 | 4 |
| 5675 | 137761 | 932280 | 2.611282718 | 2 | 0.90 | 2 | Not Proven | 2 | 8 | 2 | Water Feature Minor | 6 | 106.57 | 3 | 18 | 3 | 6 |
| 5676 | 138572 | 931774 | 7.044926997 | 4 | 0.90 | 2 | Not Proven | 2 | 16 | 3 | Water Feature Minor | 6 | 101.56 | 3 | 18 | 3 | 9 |
| 5677 | 138131 | 932317 | 6.639881015 | 4 | 0.90 | 2 | Not Proven | 2 | 16 | 3 | Wind Farm Layout | 3 | 58.42 | 3 | 9 | 2 | 6 |
| 5678 | 138534 | 931414 | 6.645229286 | 4 | 0.90 | 2 | Not Proven | 2 | 16 | 3 | Wind Farm Layout | 3 | 33.55 | 3 | 9 | 2 | 6 |
| 5679 | 138513 | 931393 | 2.582052168 | 2 | 0.90 | 2 | Not Proven | 2 | 8 | 2 | Wind Farm Layout | 3 | 4.55 | 4 | 12 | 2 | 4 |
| 5680 | 138005 | 932347 | 3.300337842 | 2 | 0.90 | 2 | Not Proven | 2 | 8 | 2 | Wind Farm Layout | 3 | 45.02 | 3 | 9 | 2 | 4 |
| 5681 | 136545 | 931510 | 2.166756774 | 2 | 0.90 | 2 | Not Proven | 2 | 8 | 2 | Water Feature Minor | 6 | 165.88 | 3 | 18 | 3 | 6 |
| 5682 | 138581 | 931765 | 7.230745873 | 4 | 0.90 | 2 | Not Proven | 2 | 16 | 3 | Water Feature Minor | 6 | 111.76 | 3 | 18 | 3 | 9 |
| 5683 | 136555 | 931510 | 2.4372362 | 2 | 0.90 | 2 | Not Proven | 2 | 8 | 2 | Water Feature Minor | 6 | 166.90 | 3 | 18 | 3 | 6 |
| 5684 | 136579 | 931034 | 2.146317077 | 2 | 0.90 | 2 | Not Proven | 2 | 8 | 2 | Roads, Tracks, Paths | 2 | 51.84 | 3 | 6 | 1 | 2 |
| 5685 | 137752 | 932350 | 2.588448707 | 2 | 0.90 | 2 | Not Proven | 2 | 8 | 2 | Water Feature Minor | 6 | 98.05 | 3 | 18 | 3 | 6 |
| 5686 | 138494 | 931373 | 2.583351884 | 2 | 0.90 | 2 | Not Proven | 2 | 8 | 2 | Wind Farm Layout | 3 | 23.02 | 3 | 9 | 2 | 4 |
| 5687 | 136884 | 931102 | 1.198825506 | 1 | 0.90 | 2 | Not Proven | 2 | 4 | 1 | Wind Farm Layout | 3 | 41.71 | 3 | 9 | 2 | 2 |
| 5688 | 137762 | 932300 | 2.611278534 | 2 | 0.90 | 2 | Not Proven | 2 | 8 | 2 | Water Feature Minor | 6 | 106.54 | 3 | 18 | 3 | 6 |
| 5689 | 138204 | 930866 | 4.416459053 | 4 | 0.90 | 2 | Not Proven | 2 | 16 | 3 | Water Feature Minor | 6 | 207.92 | 3 | 18 | 3 | 9 |
| 5690 | 138552 | 931804 | 7.314186434 | 4 | 0.90 | 2 | Not Proven | 2 | 16 | 3 | water Feature Minor | 6 | 82.97 | 3 | 18 | 3 | 9 |
| 5691 | 138582 | 931775 | 5.823126423 | 4 | 0.90 | 2 | Not Proven | 2 | 16 | 3 | Water Feature Minor | 6 | 111.41 | 3 | 18 | 3 | 9 |
| 5692 | 138571 | 931764 | 7.01265915 | 4 | 0.90 | 2 | Not Proven | 2 | 16 | 3 | Water Feature Minor | 6 | 102.15 | 3 | 18 | 3 | 9 |
| 5693 | 137985 | 932322 | 3.358674871 | 2 | 0.90 | 2 | Not Proven | 2 | 8 | 2 | Wind Farm Layout | 3 | 35.58 | 3 | 9 | 2 | 4 |
| 5694 | 137188 | 932878 | 1.499574982 | 1 | 0.90 | 2 | Not Proven | 2 | 4 | 1 | Wind Farm Layout | 3 | 34.60 | 3 | 9 | 2 | 2 |
| 5695 | 137207 | 933116 | 5.769513089 | 4 | 0.90 | 2 | Not Proven | 2 | 16 | 3 | Roads, Tracks, Paths | 2 | 118.52 | 3 | 6 | 1 | 3 |
| 5696 | 136601 | 931031 | 1.884255573 | 1 | 1.00 | 2 | Not Proven | 2 | 4 | 1 | Roads, Tracks, Paths | 2 | 58.39 | 3 | 6 | 1 | 1 |
| 5697 | 137211 | 932839 | 1.507113918 | 1 | 1.00 | 2 | Not Proven | 2 | 4 | 1 | Wind Farm Layout | 3 | 7.38 | 4 | 12 | 2 | 2 |
| 5698 | 138174 | 932347 | 4.593666528 | 4 | 1.00 | 2 | Not Proven | 2 | 16 | 3 | Wind Farm Layout | 3 | 76.77 | 3 | 9 | 2 | 6 |
| 5699 | 136591 | 931028 | 2.017692006 | 2 | 1.00 | 2 | Not Proven | 2 | 8 | 2 | Roads, Tracks, Paths | 2 | 59.61 | 3 | 6 | 1 | 2 |
| 5700 | 137336 | 932433 | 3.244721155 | 2 | 1.00 | 2 | Not Proven | 2 | 8 | 2 | Water Feature Minor | 6 | 132.69 | 3 | 18 | 3 | 6 |
| 5701 | 138225 | 930865 | 6.271605663 | 4 | 1.00 | 2 | Not Proven | 2 | 16 | 3 | Water Feature Minor | 6 | 199.06 | 3 | 18 | 3 | 9 |
| 5702 | 136629 | 931039 | 1.627222787 | 1 | 1.00 | 2 | Not Proven | 2 | 4 | 1 | Wind Farm Layout | 3 | 57.01 | 3 | 9 | 2 | 2 |
| 5703 | 137752 | 932280 | 2.646763632 | 2 | 1.00 | 2 | Not Proven | 2 | 8 | 2 | Water Feature Minor | 6 | 96.59 | 3 | 18 | 3 | 6 |
| 5704 | 138571 | 931814 | 4.597935162 | 4 | 1.00 | 2 | Not Proven | 2 | 16 | 3 | Water Feature Minor | 6 | 102.37 | 3 | 18 | 3 | 9 |
| 5705 | 136565 | 931530 | 6.305714303 | 4 | 1.00 | 2 | Not Proven | 2 | 16 | 3 | Water Feature Minor | 6 | 147.85 | 3 | 18 | 3 | 9 |
| 5706 | 138183 | 932308 | 14.6309774 | 6 | 1.00 | 2 | Not Proven | 2 | 24 | 3 | Wind Farm Layout | 3 | 104.75 | 3 | 9 | 2 | 6 |
| 5707 | 136642 | 931053 | 1.61303205 | 1 | 1.00 | 2 | Not Proven | 2 | 4 | 1 | Wind Farm Layout | 3 | 45.16 | 3 | 9 | 2 | 2 |
| 5708 | 136854 | 932817 | 1.621143586 | 1 | 1.00 | 2 | Not Proven | 2 | 4 | 1 | Water Feature Minor | 6 | 94.02 | 3 | 18 | 3 | 3 |
| 5709 | 137212 | 931519 | 2.563833952 | 2 | 1.00 | 2 | Not Proven | 2 | 8 | 2 | Water Feature Minor | 6 | 182.92 | 3 | 18 | 3 | 6 |
| 5710 | 138469 | 931334 | 0.874518467 | 1 | 1.00 | 2 | Not Proven | 2 | 4 | 1 | Wind Farm Layout | 3 | 68.49 | 3 | 9 | 2 | 2 |
| 5711 | 137131 | 931143 | 1.338022466 | 1 | 1.00 | 2 | Not Proven | 2 | 4 | 1 | Roads, Tracks, Paths | 2 | 19.29 | 3 | 6 | 1 | 1 |
| 5712 | 138554 | 931393 | 3.087812325 | 2 | 1.00 | 2 | Not Proven | 2 | 8 | 2 | Wind Farm Layout | 3 | 32.78 | 3 | 9 | 2 | 4 |
| 5713 | 137727 | 932330 | 2.614304352 | 2 | 1.00 | 2 | Not Proven | 2 | 8 | 2 | Water Feature Minor | 6 | 70.62 | 3 | 18 | 3 | 6 |
| 5714 | 138098 | 932286 | 7.131190582 | 4 | 1.00 | 2 | Not Proven | 2 | 16 | 3 | Wind Farm Layout | 3 | 60.88 | 3 | 9 | 2 | 6 |
| 5715 | 138459 | 931335 | 0.765259716 | 1 | 1.00 | 2 | Not Proven | 2 | 4 | 1 | Wind Farm Layout | 3 | 74.66 | 3 | 9 | 2 | 2 |

# 3242 - Stornoway Wind Farm - PSRA - Tabulated Peat Probe Data

| ID | X | Y | SLOPE | Slope Co-efficient | PEAT DEPTH | Peat Co-efficient | Gen Substrate | Substrate Co-eff. | Risk Rating Coefficient | Risk Rating Normalisation | Receptor | Receptor Co-eff. | Distance | Receptor Dist Co-eff. | Impact Rating | Impact Rating Normalisation | Hazard Ranking |
|---|---|---|---|---|---|---|---|---|---|---|---|---|---|---|---|---|---|
| 5716 | 137602 | 931685 | 2.431850683 | 2 | 1.00 | 2 | Not Proven | 2 | 8 | 2 | Water Feature Minor | 6 | 35.06 | 3 | 18 | 3 | 6 |
| 5717 | 136566 | 931510 | 3.21609781 | 2 | 1.00 | 2 | Not Proven | 2 | 8 | 2 | Water Feature Minor | 6 | 167.40 | 3 | 18 | 3 | 6 |
| 5718 | 136555 | 931500 | 3.319933911 | 2 | 1.00 | 2 | Not Proven | 2 | 8 | 2 | Water Feature Minor | 6 | 176.82 | 3 | 18 | 3 | 6 |
| 5719 | 136339 | 931335 | 1.535105743 | 1 | 1.00 | 2 | Not Proven | 2 | 4 | 1 | Wind Farm Layout | 3 | 72.27 | 3 | 9 | 2 | 2 |
| 5720 | 137726 | 932290 | 2.646773577 | 2 | 1.00 | 2 | Not Proven | 2 | 8 | 2 | Water Feature Minor | 6 | 70.65 | 3 | 18 | 3 | 6 |
| 5721 | 138554 | 931413 | 6.924554995 | 4 | 1.00 | 2 | Not Proven | 2 | 16 | 3 | Wind Farm Layout | 3 | 47.28 | 3 | 9 | 2 | 6 |
| 5722 | 137339 | 932419 | 5.374856956 | 4 | 1.00 | 2 | Not Proven | 2 | 16 | 3 | Water Feature Minor | 6 | 146.26 | 3 | 18 | 3 | 9 |
| 5723 | 137762 | 932270 | 2.611283726 | 2 | 1.00 | 2 | Not Proven | 2 | 8 | 2 | Water Feature Minor | 6 | 107.52 | 3 | 18 | 3 | 6 |
| 5724 | 136633 | 931060 | 1.541267334 | 1 | 1.00 | 2 | Not Proven | 2 | 4 | 1 | Wind Farm Layout | 3 | 36.87 | 3 | 9 | 2 | 2 |
| 5725 | 136853 | 932807 | 1.621142408 | 1 | 1.00 | 2 | Not Proven | 2 | 4 | 1 | Water Feature Minor | 6 | 104.07 | 3 | 18 | 3 | 3 |
| 5726 | 138205 | 930926 | 2.386970203 | 2 | 1.00 | 2 | Not Proven | 2 | 8 | 2 | Water Feature Minor | 6 | 158.32 | 3 | 18 | 3 | 6 |
| 5727 | 138561 | 931795 | 7.278425347 | 4 | 1.00 | 2 | Not Proven | 2 | 16 | 3 | Water Feature Minor | 6 | 91.04 | 3 | 18 | 3 | 9 |
| 5728 | 136646 | 931054 | 1.613035287 | 1 | 1.00 | 2 | Not Proven | 2 | 4 | 1 | Wind Farm Layout | 3 | 44.79 | 3 | 9 | 2 | 2 |
| 5729 | 136653 | 931056 | 1.600970617 | 1 | 1.00 | 2 | Not Proven | 2 | 4 | 1 | Wind Farm Layout | 3 | 43.88 | 3 | 9 | 2 | 2 |
| 5730 | 136565 | 931500 | 3.319925215 | 2 | 1.00 | 2 | Not Proven | 2 | 8 | 2 | Water Feature Minor | 6 | 177.44 | 3 | 18 | 3 | 6 |
| 5731 | 138533 | 931373 | 3.024539281 | 2 | 1.00 | 2 | Not Proven | 2 | 8 | 2 | Wind Farm Layout | 3 | 3.83 | 4 | 12 | 2 | 4 |
| 5732 | 137347 | 932450 | 0.536040586 | 1 | 1.00 | 2 | Not Proven | 2 | 4 | 1 | Water Feature Minor | 6 | 114.77 | 3 | 18 | 3 | 3 |
| 5733 | 137752 | 932269 | 2.646760018 | 2 | 1.00 | 2 | Not Proven | 2 | 8 | 2 | Water Feature Minor | 6 | 97.79 | 3 | 18 | 3 | 6 |
| 5734 | 138591 | 931774 | 5.098062179 | 4 | 1.00 | 2 | Not Proven | 2 | 16 | 3 | Water Feature Minor | 6 | 120.46 | 3 | 18 | 3 | 9 |
| 5735 | 138494 | 931393 | 2.575391821 | 2 | 1.00 | 2 | Not Proven | 2 | 8 | 2 | Wind Farm Layout | 3 | 8.34 | 4 | 12 | 2 | 4 |
| 5736 | 137226 | 931177 | 3.639400868 | 2 | 1.00 | 2 | Not Proven | 2 | 8 | 2 | Wind Farm Layout | 3 | 35.07 | 3 | 9 | 2 | 4 |
| 5737 | 137201 | 931173 | 2.076551641 | 2 | 1.00 | 2 | Not Proven | 2 | 8 | 2 | Wind Farm Layout | 3 | 36.41 | 3 | 9 | 2 | 4 |
| 5738 | 137202 | 932741 | 1.542340755 | 1 | 1.00 | 2 | Not Proven | 2 | 4 | 1 | Wind Farm Layout | 3 | 38.63 | 3 | 9 | 2 | 2 |
| 5739 | 137331 | 932424 | 6.080992647 | 4 | 1.00 | 2 | Not Proven | 2 | 16 | 3 | Water Feature Minor | 6 | 142.31 | 3 | 18 | 3 | 9 |
| 5740 | 138641 | 931296 | 6.733864554 | 4 | 1.00 | 2 | Not Proven | 2 | 16 | 3 | Wind Farm Layout | 3 | 1.59 | 4 | 12 | 2 | 6 |
| 5741 | 136589 | 931037 | 1.994479371 | 1 | 1.00 | 2 | Not Proven | 2 | 4 | 1 | Roads, Tracks, Paths | 2 | 50.42 | 3 | 6 | 1 | 1 |
| 5742 | 136598 | 931039 | 1.999372655 | 1 | 1.00 | 2 | Not Proven | 2 | 4 | 1 | Roads, Tracks, Paths | 2 | 49.91 | 3 | 6 | 1 | 1 |
| 5743 | 137592 | 931685 | 2.45633694 | 2 | 1.00 | 2 | Not Proven | 2 | 8 | 2 | Water Feature Minor | 6 | 35.66 | 3 | 18 | 3 | 6 |
| 5744 | 138153 | 932370 | 6.202166183 | 4 | 1.00 | 2 | Not Proven | 2 | 16 | 3 | Wind Farm Layout | 3 | 48.33 | 3 | 9 | 2 | 6 |
| 5745 | 137218 | 93126 | 4.200960299 | 4 | 1.00 | 2 | Not Proven | 2 | 16 | 3 | Roads, Tracks, Paths | 2 | 128.31 | 3 | 6 | 1 | 3 |
| 5746 | 134916 | 931587 | 3.805064309 | 2 | 0.70 | 2 | Not Proven | 2 | 8 | 2 | Wind Farm Layout | 3 | 19.16 | 3 | 9 | 2 | 4 |
| 5747 | 134916 | 931576 | 3.889561745 | 2 | 0.80 | 2 | Not Proven | 2 | 8 | 2 | Wind Farm Layout | 3 | 9.63 | 4 | 12 | 2 | 4 |
| 5748 | 134922 | 931588 | 3.895416546 | 2 | 1.00 | 2 | Not Proven | 2 | 8 | 2 | Wind Farm Layout | 3 | 17.03 | 3 | 9 | 2 | 4 |
| 5749 | 134930 | 931550 | 2.134918442 | 2 | 0.60 | 2 | Not Proven | 2 | 8 | 2 | Wind Farm Layout | 3 | 19.86 | 3 | 9 | 2 | 4 |
| 5750 | 134941 | 931564 | 0.76888755 | 1 | 0.60 | 2 | Not Proven | 2 | 4 | 1 | Wind Farm Layout | 3 | 13.24 | 3 | 9 | 2 | 2 |
| 5751 | 134936 | 931551 | 1.05552766 | 1 | 0.60 | 2 | Not Proven | 2 | 4 | 1 | Wind Farm Layout | 3 | 21.51 | 3 | 9 | 2 | 2 |
| 5752 | 134929 | 931571 | 2.789532494 | 2 | 0.70 | 2 | Not Proven | 2 | 8 | 2 | Wind Farm Layout | 3 | 2.05 | 4 | 12 | 2 | 4 |
| 5753 | 134960 | 931570 | 0.759240023 | 1 | 0.70 | 2 | Not Proven | 2 | 4 | 1 | Wind Farm Layout | 3 | 17.54 | 3 | 9 | 2 | 2 |
| 5754 | 134938 | 931573 | 0.763322276 | 1 | 0.70 | 2 | Not Proven | 2 | 4 | 1 | Wind Farm Layout | 3 | 3.95 | 4 | 12 | 2 | 2 |
| 5755 | 134951 | 931566 | 0.783430468 | 1 | 0.70 | 2 | Not Proven | 2 | 4 | 1 | Wind Farm Layout | 3 | 16.51 | 3 | 9 | 2 | 2 |
| 5756 | 134944 | 931554 | 0.759443203 | 1 | 0.80 | 2 | Not Proven | 2 | 4 | 1 | Wind Farm Layout | 3 | 23.40 | 3 | 9 | 2 | 2 |
| 5757 | 134989 | 931579 | 0.759136559 | 1 | 0.90 | 2 | Not Proven | 2 | 4 | 1 | Wind Farm Layout | 3 | 24.25 | 3 | 9 | 2 | 2 |
| 5758 | 134979 | 931576 | 0.784317361 | 1 | 0.90 | 2 | Not Proven | 2 | 4 | 1 | Wind Farm Layout | 3 | 21.84 | 3 | 9 | 2 | 2 |
| 5759 | 134971 | 931573 | 0.759216403 | 1 | 0.90 | 2 | Not Proven | 2 | 4 | 1 | Wind Farm Layout | 3 | 19.94 | 3 | 9 | 2 | 2 |
| 5760 | 134982 | 931567 | 0.77002479 | 1 | 1.00 | 2 | Not Proven | 2 | 4 | 1 | Wind Farm Layout | 3 | 31.14 | 3 | 9 | 2 | 2 |
| 5761 | 134937 | 931542 | 0.792345461 | 1 | 1.00 | 2 | Not Proven | 2 | 4 | 1 | Wind Farm Layout | 3 | 30.29 | 3 | 9 | 2 | 2 |
| 5762 | 135458 | 931053 | 1.261283189 | 1 | 1.00 | 2 | Not Proven | 2 | 4 | 1 | Wind Farm Layout | 3 | 34.67 | 3 | 9 | 2 | 2 |
| 5763 | 134957 | 931579 | 0.773800159 | 1 | 1.00 | 2 | Not Proven | 2 | 4 | 1 | Wind Farm Layout | 3 | 8.24 | 4 | 12 | 2 | 2 |
| 5764 | 134948 | 931576 | 0.751086759 | 1 | 1.00 | 2 | Not Proven | 2 | 4 | 1 | Wind Farm Layout | 3 | 6.36 | 4 | 12 | 2 | 2 |
| 5765 | 135417 | 931011 | 1.864527601 | 1 | 1.00 | 2 | Not Proven | 2 | 4 | 1 | Wind Farm Layout | 3 | 6.27 | 4 | 12 | 2 | 2 |
| 5766 | 135588 | 931121 | 3.494914492 | 2 | 1.00 | 2 | Not Proven | 2 | 8 | 2 | Wind Farm Layout | 3 | 62.33 | 3 | 9 | 2 | 4 |
| 5767 | 134963 | 931561 | 0.762447083 | 1 | 1.00 | 2 | Not Proven | 2 | 4 | 1 | Wind Farm Layout | 3 | 26.83 | 3 | 9 | 2 | 2 |
| 5768 | 135225 | 931378 | 2.816738425 | 2 | 1.00 | 2 | Not Proven | 2 | 8 | 2 | Water Feature Minor | 6 | 7.63 | 4 | 24 | 3 | 6 |
| 5769 | 134973 | 931564 | 0.754246032 | 1 | 1.00 | 2 | Not Proven | 2 | 4 | 1 | Wind Farm Layout | 3 | 29.23 | 3 | 9 | 2 | 2 |
| 5770 | 135211 | 931375 | 1.510908267 | 1 | 1.00 | 2 | Not Proven | 2 | 4 | 1 | Water Feature Minor | 6 | 6.70 | 4 | 24 | 3 | 3 |
| 5771 | 135468 | 931008 | 3.253808181 | 2 | 1.00 | 2 | Not Proven | 2 | 8 | 2 | Wind Farm Layout | 3 | 11.28 | 3 | 9 | 2 | 4 |
| 5772 | 135729 | 931160 | 4.629626643 | 4 | 1.00 | 2 | Not Proven | 2 | 16 | 3 | Wind Farm Layout | 3 | 59.05 | 3 | 9 | 2 | 6 |
| 5773 | 135680 | 931146 | 3.981887987 | 2 | 1.00 | 2 | Not Proven | 2 | 8 | 2 | Wind Farm Layout | 3 | 59.75 | 3 | 9 | 2 | 4 |
| 5774 | 134954 | 931557 | 0.757586517 | 1 | 1.00 | 2 | Not Proven | 2 | 4 | 1 | Wind Farm Layout | 3 | 25.80 | 3 | 9 | 2 | 2 |
| 5775 | 135498 | 931076 | 2.295851051 | 2 | 1.00 | 2 | Not Proven | 2 | 8 | 2 | Wind Farm Layout | 3 | 45.17 | 3 | 9 | 2 | 4 |
| 5776 | 135008 | 931586 | 0.762452991 | 1 | 1.00 | 2 | Not Proven | 2 | 4 | 1 | Wind Farm Layout | 3 | 27.67 | 3 | 9 | 2 | 2 |
| 5777 | 135594 | 931098 | 1.641992141 | 1 | 1.00 | 2 | Not Proven | 2 | 4 | 1 | Wind Farm Layout | 3 | 38.59 | 3 | 9 | 2 | 2 |
| 5778 | 135833 | 931111 | 3.602481808 | 2 | 1.00 | 2 | Not Proven | 2 | 8 | 2 | Wind Farm Layout | 3 | 17.79 | 3 | 9 | 2 | 4 |
| 5779 | 135850 | 931126 | 3.651126182 | 2 | 1.00 | 2 | Not Proven | 2 | 8 | 2 | Wind Farm Layout | 3 | 8.33 | 4 | 12 | 2 | 4 |
| 5780 | 138213 | 935067 | 4.740561395 | 4 | 0.60 | 2 | Not Proven | 2 | 16 | 3 | Roads, Tracks, Paths | 2 | 100.65 | 3 | 6 | 1 | 3 |
| 5781 | 138379 | 933954 | 2.24084573 | 2 | 0.60 | 2 | Not Proven | 2 | 8 | 2 | Roads, Tracks, Paths | 2 | 65.69 | 3 | 6 | 1 | 2 |
| 5782 | 138461 | 934106 | 8.211298984 | 6 | 0.60 | 2 | Not Proven | 2 | 24 | 3 | Wind Farm Layout | 3 | 12.13 | 3 | 9 | 2 | 6 |
| 5783 | 138938 | 934590 | 7.086990144 | 4 | 0.60 | 2 | Not Proven | 2 | 16 | 3 | Water Feature Minor | 6 | 115.90 | 3 | 18 | 3 | 9 |
| 5784 | 138479 | 934601 | 3.249329134 | 2 | 0.60 | 2 | Not Proven | 2 | 8 | 2 | Wind Farm Layout | 3 | 131.22 | 3 | 9 | 2 | 4 |
| 5785 | 135996 | 931615 | 5.584572815 | 4 | 0.60 | 2 | Not Proven | 2 | 16 | 3 | Water Feature Minor | 6 | 104.33 | 3 | 18 | 3 | 9 |
| 5786 | 135889 | 931581 | 6.364586334 | 4 | 0.60 | 2 | Not Proven | 2 | 16 | 3 | Water Feature Minor | 6 | 122.96 | 3 | 18 | 3 | 9 |
| 5787 | 137979 | 934068 | 3.678610318 | 2 | 0.60 | 2 | Not Proven | 2 | 8 | 2 | Wind Farm Layout | 3 | 52.40 | 3 | 9 | 2 | 4 |
| 5788 | 137023 | 934268 | 9.453471905 | 6 | 0.60 | 2 | Not Proven | 2 | 24 | 3 | Water Feature Minor | 6 | 198.04 | 3 | 18 | 3 | 9 |
| 5789 | 136951 | 934326 | 5.224835556 | 4 | 0.60 | 2 | Not Proven | 2 | 16 | 3 | Wind Farm Layout | 3 | 226.79 | 3 | 9 | 2 | 6 |
| 5790 | 138929 | 934610 | 2.42946266 | 2 | 0.60 | 2 | Not Proven | 2 | 8 | 2 | Water Feature Minor | 6 | 136.87 | 3 | 18 | 3 | 6 |
| 5791 | 138777 | 934554 | 2.351702092 | 2 | 0.60 | 2 | Not Proven | 2 | 8 | 2 | Water Feature Minor | 6 | 189.88 | 3 | 18 | 3 | 6 |
| 5792 | 135845 | 931631 | 5.142458388 | 4 | 0.60 | 2 | Not Proven | 2 | 16 | 3 | Wind Farm Layout | 3 | 71.07 | 3 | 9 | 2 | 6 |
| 5793 | 138216 | 935054 | 4.69998257 | 4 | 0.60 | 2 | Not Proven | 2 | 16 | 3 | Roads, Tracks, Paths | 2 | 112.18 | 3 | 6 | 1 | 3 |
| 5794 | 138513 | 934088 | 8.243482566 | 6 | 0.60 | 2 | Not Proven | 2 | 24 | 3 | Wind Farm Layout | 3 | 2.79 | 4 | 12 | 2 | 6 |
| 5795 | 137944 | 934097 | 3.228960166 | 2 | 0.60 | 2 | Not Proven | 2 | 8 | 2 | Wind Farm Layout | 3 | 18.19 | 3 | 9 | 2 | 4 |
| 5796 | 137346 | 934137 | 4.673062486 | 4 | 0.60 | 2 | Not Proven | 2 | 16 | 3 | Roads, Tracks, Paths | 2 | 19.57 | 3 | 6 | 1 | 3 |
| 5797 | 138057 | 935108 | 2.50529816 | 2 | 0.60 | 2 | Not Proven | 2 | 8 | 2 | Wind Farm Layout | 3 | 8.29 | 4 | 12 | 2 | 4 |
| 5798 | 137082 | 934250 | 5.454487801 | 4 | 0.60 | 2 | Not Proven | 2 | 16 | 3 | Water Feature Minor | 6 | 207.95 | 3 | 18 | 3 | 9 |
| 5799 | 138562 | 935044 | 3.452790879 | 2 | 0.60 | 2 | Not Proven | 2 | 8 | 2 | Water Feature Minor | 6 | 205.32 | 3 | 18 | 3 | 6 |
| 5800 | 138628 | 934559 | 1.742173641 | 1 | 0.60 | 2 | Not Proven | 2 | 4 | 1 | Roads, Tracks, Paths | 2 | 222.16 | 3 | 6 | 1 | 1 |
| 5801 | 138219 | 935064 | 4.740549564 | 4 | 0.60 | 2 | Not Proven | 2 | 16 | 3 | Roads, Tracks, Paths | 2 | 101.74 | 3 | 6 | 1 | 3 |
| 5802 | 135887 | 931660 | 0.625983828 | 1 | 0.60 | 2 | Not Proven | 2 | 4 | 1 | Wind Farm Layout | 3 | 63.51 | 3 | 9 | 2 | 2 |
| 5803 | 137381 | 934164 | 6.049896796 | 4 | 0.60 | 2 | Not Proven | 2 | 16 | 3 | Roads, Tracks, Paths | 2 | 37.26 | 3 | 6 | 1 | 3 |
| 5804 | 139332 | 935610 | 3.910872843 | 2 | 0.60 | 2 | Not Proven | 2 | 8 | 2 | Water Feature Minor | 6 | 106.28 | 3 | 18 | 3 | 6 |
| 5805 | 138296 | 934558 | 4.192725769 | 4 | 0.60 | 2 | Not Proven | 2 | 16 | 3 | Wind Farm Layout | 3 | 14.42 | 3 | 9 | 2 | 6 |
| 5806 | 137914 | 934047 | 2.855739289 | 2 | 0.60 | 2 | Not Proven | 2 | 8 | 2 | Roads, Tracks, Paths | 2 | 35.69 | 3 | 6 | 1 | 2 |
| 5807 | 138502 | 935598 | 0.606697534 | 1 | 0.60 | 2 | Not Proven | 2 | 4 | 1 | Wind Farm Layout | 3 | 28.88 | 3 | 9 | 2 | 2 |
| 5808 | 138889 | 934620 | 2.534940255 | 2 | 0.60 | 2 | Not Proven | 2 | 8 | 2 | Water Feature Minor | 6 | 157.42 | 3 | 18 | 3 | 6 |
| 5809 | 138017 | 935108 | 3.343411107 | 2 | 0.60 | 2 | Not Proven | 2 | 8 | 2 | Wind Farm Layout | 3 | 29.27 | 3 | 9 | 2 | 4 |
| 5810 | 139264 | 935044 | 13.75666672 | 6 | 0.60 | 2 | Not Proven | 2 | 24 | 3 | Water Feature Minor | 6 | 177.28 | 3 | 18 | 3 | 9 |
| 5811 | 138870 | 935408 | 6.667843786 | 4 | 0.60 | 2 | Not Proven | 2 | 16 | 3 | Roads, Tracks, Paths | 2 | 84.23 | 3 | 6 | 1 | 3 |
| 5812 | 137910 | 934033 | 1.894026843 | 1 | 0.60 | 2 | Not Proven | 2 | 4 | 1 | Roads, Tracks, Paths | 2 | 39.74 | 3 | 6 | 1 | 1 |
| 5813 | 139078 | 935370 | 9.265000501 | 6 | 0.60 | 2 | Not Proven | 2 | 24 | 3 | Water Feature Minor | 6 | 130.39 | 3 | 18 | 3 | 9 |
| 5814 | 138236 | 934450 | 3.319561487 | 2 | 0.60 | 2 | Not Proven | 2 | 8 | 2 | Wind Farm Layout | 3 | 1.47 | 4 | 12 | 2 | 4 |
| 5815 | 139365 | 935104 | 7.69000924 | 4 | 0.60 | 2 | Not Proven | 2 | 16 | 3 | Water Feature Minor | 6 | 124.66 | 3 | 18 | 3 | 9 |
| 5816 | 138982 | 935140 | 10.6953901 | 6 | 0.60 | 2 | Not Proven | 2 | 24 | 3 | Water Feature Minor | 6 | 88.43 | 3 | 18 | 3 | 9 |
| 5817 | 138622 | 934964 | 2.445217788 | 2 | 0.60 | 2 | Not Proven | 2 | 8 | 2 | Roads, Tracks, Paths | 2 | 181.27 | 3 | 6 | 1 | 2 |
| 5818 | 138053 | 934575 | 2.263169938 | 2 | 0.60 | 2 | Not Proven | 2 | 8 | 2 | Roads, Tracks, Paths | 2 | 51.76 | 3 | 6 | 1 | 2 |
| 5819 | 138374 | 933976 | 2.744825944 | 2 | 0.60 | 2 | Not Proven | 2 | 8 | 2 | Roads, Tracks, Paths | 2 | 44.28 | 3 | 6 | 1 | 2 |
| 5820 | 137080 | 934237 | 6.300413678 | 4 | 0.60 | 2 | Not Proven | 2 | 16 | 3 | Water Feature Minor | 6 | 196.23 | 3 | 18 | 3 | 9 |
| 5821 | 137878 | 934050 | 2.199779638 | 2 | 0.60 | 2 | Not Proven | 2 | 8 | 2 | Roads, Tracks, Paths | 2 | 8.00 | 4 | 8 | 2 | 4 |
| 5822 | 138153 | 935022 | 7.759594376 | 4 | 0.60 | 2 | Not Proven | 2 | 16 | 3 | Wind Farm Layout | 3 | 101.24 | 3 | 9 | 2 | 6 |
| 5823 | 138308 | 934580 | 3.376914381 | 2 | 0.60 | 2 | Not Proven | 2 | 8 | 2 | Wind Farm Layout | 3 | 13.97 | 3 | 9 | 2 | 4 |
| 5824 | 138899 | 934590 | 2.405184091 | 2 | 0.70 | 2 | Not Proven | 2 | 8 | 2 | Water Feature Minor | 6 | 125.93 | 3 | 18 | 3 | 6 |
| 5825 | 135853 | 931637 | 2.425231721 | 2 | 0.70 | 2 | Not Proven | 2 | 8 | 2 | Wind Farm Layout | 3 | 69.29 | 3 | 9 | 2 | 4 |
| 5826 | 138627 | 934574 | 1.675618959 | 1 | 0.70 | 2 | Not Proven | 2 | 4 | 1 | Roads, Tracks, Paths | 2 | 209.20 | 3 | 6 | 1 | 1 |
| 5827 | 138191 | 935068 | 4.731594578 | 4 | 0.70 | 2 | Not Proven | 2 | 16 | 3 | Wind Farm Layout | 3 | 108.17 | 3 | 9 | 2 | 6 |
| 5828 | 138929 | 934600 | 2.976105829 | 2 | 0.70 | 2 | Not Proven | 2 | 8 | 2 | Water Feature Minor | 6 | 127.00 | 3 | 18 | 3 | 6 |
| 5829 | 138652 | 935518 | 4.060695407 | 4 | 0.70 | 2 | Not Proven | 2 | 16 | 3 | Wind Farm Layout | 3 | 17.77 | 3 | 9 | 2 | 6 |
| 5830 | 138618 | 934051 | 1.87545259 | 1 | 0.70 | 2 | Not Proven | 2 | 4 | 1 | Wind Farm Layout | 3 | 12.44 | 3 | 9 | 2 | 2 |
| 5831 | 138182 | 935073 | 4.724970934 | 4 | 0.70 | 2 | Not Proven | 2 | 16 | 3 | Wind Farm Layout | 3 | 101.41 | 3 | 9 | 2 | 6 |
| 5832 | 138879 | 934629 | 2.532825597 | 2 | 0.70 | 2 | Not Proven | 2 | 8 | 2 | Water Feature Minor | 6 | 169.67 | 3 | 18 | 3 | 6 |
| 5833 | 138849 | 934600 | 1.65308993 | 1 | 0.70 | 2 | Not Proven | 2 | 4 | 1 | Water Feature Minor | 6 | 160.66 | 3 | 18 | 3 | 3 |
| 5834 | 138909 | 934620 | 2.509346612 | 2 | 0.70 | 2 | Not Proven | 2 | 8 | 2 | Water Feature Minor | 6 | 150.86 | 3 | 18 | 3 | 6 |
| 5835 | 138870 | 933948 | 9.008574263 | 6 | 0.70 | 2 | Not Proven | 2 | 24 | 3 | Water Feature Minor | 6 | 10.19 | 3 | 18 | 3 | 9 |
| 5836 | 138560 | 934110 | 10.64591584 | 6 | 0.70 | 2 | Not Proven | 2 | 24 | 3 | Wind Farm Layout | 3 | 18.45 | 3 | 9 | 2 | 6 |
| 5837 | 138776 | 934584 | 0.340281909 | 1 | 0.70 | 2 | Not Proven | 2 | 4 | 1 | Water Feature Minor | 6 | 205.09 | 3 | 18 | 3 | 3 |
| 5838 | 138802 | 934584 | 0.504951756 | 1 | 0.70 | 2 | Not Proven | 2 | 4 | 1 | Water Feature Minor | 6 | 183.62 | 3 | 18 | 3 | 3 |
| 5839 | 136964 | 934284 | 5.581681085 | 4 | 0.70 | 2 | Not Proven | 2 | 16 | 3 | Water Feature Minor | 6 | 201.80 | 3 | 18 | 3 | 9 |
| 5840 | 138407 | 934019 | 2.227691282 | 2 | 0.70 | 2 | Not Proven | 2 | 8 | 2 | Wind Farm Layout | 3 | 14.87 | 3 | 9 | 2 | 4 |
| 5841 | 138215 | 935089 | 8.641576444 | 6 | 0.70 | 2 | Not Proven | 2 | 24 | 3 | Roads, Tracks, Paths | 2 | 79.40 | 3 | 6 | 1 | 3 |
| 5842 | 138582 | 935044 | 3.557349186 | 2 | 0.70 | 2 | Not Proven | 2 | 8 | 2 | Water Feature Minor | 6 | 217.80 | 3 | 18 | 3 | 6 |

# 3242 - Stornoway Wind Farm - PSRA - Tabulated Peat Probe Data

| ID | X | Y | SLOPE | Slope Co-efficient | PEAT DEPTH | Peat Co-efficient | Gen Substrate | Substrate Co-eff. | Risk Rating Coefficient | Risk Rating Normalisation | Receptor | Receptor Co-eff. | Distance | Receptor Dist Co-eff. | Impact Rating | Impact Rating Normalisation | Hazard Ranking |
|---|---|---|---|---|---|---|---|---|---|---|---|---|---|---|---|---|---|
| 5843 | 138283 | 934566 | 4.153223384 | 4 | 0.70 | 2 | Not Proven | 2 | 16 | 3 | Wind Farm Layout | 3 | 0.44 | 4 | 12 | 2 | 6 |
| 5844 | 139365 | 934964 | 2.789547286 | 2 | 0.70 | 2 | Not Proven | 2 | 8 | 2 | Water Feature Minor | 6 | 262.88 | 3 | 18 | 3 | 6 |
| 5845 | 137409 | 934129 | 3.036642512 | 2 | 0.70 | 2 | Not Proven | 2 | 8 | 2 | Wind Farm Layout | 3 | 3.76 | 4 | 12 | 2 | 4 |
| 5846 | 138929 | 934580 | 6.86873711 | 4 | 0.70 | 2 | Not Proven | 2 | 16 | 3 | Water Feature Minor | 6 | 107.32 | 3 | 18 | 3 | 9 |
| 5847 | 138383 | 934010 | 2.779727601 | 2 | 0.70 | 2 | Not Proven | 2 | 8 | 2 | Wind Farm Layout | 3 | 15.69 | 3 | 9 | 2 | 4 |
| 5848 | 137949 | 934088 | 3.24268499 | 2 | 0.70 | 2 | Not Proven | 2 | 8 | 2 | Wind Farm Layout | 3 | 28.44 | 3 | 9 | 2 | 4 |
| 5849 | 137896 | 934059 | 2.813847099 | 2 | 0.70 | 2 | Not Proven | 2 | 8 | 2 | Roads, Tracks, Paths | 2 | 15.36 | 3 | 6 | 1 | 2 |
| 5850 | 137905 | 934064 | 3.281604635 | 2 | 0.70 | 2 | Not Proven | 2 | 8 | 2 | Roads, Tracks, Paths | 2 | 24.67 | 3 | 6 | 1 | 2 |
| 5851 | 138507 | 934114 | 7.389586339 | 4 | 0.70 | 2 | Not Proven | 2 | 16 | 3 | Wind Farm Layout | 3 | 3.06 | 4 | 12 | 2 | 6 |
| 5852 | 136977 | 934368 | 5.209726057 | 4 | 0.70 | 2 | Not Proven | 2 | 16 | 3 | Wind Farm Layout | 3 | 181.37 | 3 | 9 | 2 | 6 |
| 5853 | 138294 | 934617 | 4.219352725 | 4 | 0.70 | 2 | Not Proven | 2 | 16 | 3 | Wind Farm Layout | 3 | 16.50 | 3 | 9 | 2 | 6 |
| 5854 | 137976 | 934086 | 3.666108141 | 2 | 0.70 | 2 | Not Proven | 2 | 8 | 2 | Wind Farm Layout | 3 | 35.92 | 3 | 9 | 2 | 4 |
| 5855 | 138337 | 933972 | 2.244752575 | 2 | 0.70 | 2 | Not Proven | 2 | 8 | 2 | Roads, Tracks, Paths | 2 | 34.36 | 3 | 6 | 1 | 2 |
| 5856 | 137957 | 934092 | 3.365490045 | 2 | 0.70 | 2 | Not Proven | 2 | 8 | 2 | Wind Farm Layout | 3 | 27.90 | 3 | 9 | 2 | 4 |
| 5857 | 138330 | 933966 | 2.215431362 | 2 | 0.70 | 2 | Not Proven | 2 | 8 | 2 | Roads, Tracks, Paths | 2 | 37.79 | 3 | 6 | 1 | 2 |
| 5858 | 138395 | 933981 | 2.729495806 | 2 | 0.70 | 2 | Not Proven | 2 | 8 | 2 | Wind Farm Layout | 3 | 46.99 | 3 | 9 | 2 | 4 |
| 5859 | 137954 | 934079 | 3.410444053 | 2 | 0.70 | 2 | Not Proven | 2 | 8 | 2 | Wind Farm Layout | 3 | 38.67 | 3 | 9 | 2 | 4 |
| 5860 | 139364 | 935004 | 6.019963163 | 4 | 0.70 | 2 | Not Proven | 2 | 16 | 3 | Water Feature Minor | 6 | 223.47 | 3 | 18 | 3 | 9 |
| 5861 | 138209 | 935099 | 4.780235952 | 4 | 0.70 | 2 | Not Proven | 2 | 16 | 3 | Roads, Tracks, Paths | 2 | 73.13 | 3 | 6 | 1 | 3 |
| 5862 | 136972 | 934360 | 5.215242175 | 4 | 0.70 | 2 | Not Proven | 2 | 16 | 3 | Wind Farm Layout | 3 | 190.03 | 3 | 9 | 2 | 6 |
| 5863 | 138406 | 933990 | 3.563883662 | 2 | 0.70 | 2 | Not Proven | 2 | 8 | 2 | Wind Farm Layout | 3 | 42.00 | 3 | 9 | 2 | 4 |
| 5864 | 138360 | 933992 | 2.748112474 | 2 | 0.80 | 2 | Not Proven | 2 | 8 | 2 | Roads, Tracks, Paths | 2 | 23.24 | 3 | 6 | 1 | 2 |
| 5865 | 139336 | 935585 | 4.257150015 | 4 | 0.80 | 2 | Not Proven | 2 | 16 | 3 | Water Feature Minor | 6 | 113.73 | 3 | 18 | 3 | 9 |
| 5866 | 138404 | 934002 | 3.210692822 | 2 | 0.80 | 2 | Not Proven | 2 | 8 | 2 | Wind Farm Layout | 3 | 30.00 | 3 | 9 | 2 | 4 |
| 5867 | 137941 | 934038 | 3.609215394 | 2 | 0.80 | 2 | Not Proven | 2 | 8 | 2 | Roads, Tracks, Paths | 2 | 64.12 | 3 | 6 | 1 | 2 |
| 5868 | 136963 | 934267 | 5.620171035 | 4 | 0.80 | 2 | Not Proven | 2 | 16 | 3 | Water Feature Minor | 6 | 184.78 | 3 | 18 | 3 | 9 |
| 5869 | 136015 | 931665 | 3.833386245 | 2 | 0.80 | 2 | Not Proven | 2 | 8 | 2 | Wind Farm Layout | 3 | 84.17 | 3 | 9 | 2 | 4 |
| 5870 | 138206 | 934400 | 3.558924036 | 2 | 0.80 | 2 | Not Proven | 2 | 8 | 2 | Wind Farm Layout | 3 | 1.71 | 4 | 12 | 2 | 4 |
| 5871 | 137940 | 934083 | 3.259492944 | 2 | 0.80 | 2 | Not Proven | 2 | 8 | 2 | Wind Farm Layout | 3 | 29.51 | 3 | 9 | 2 | 4 |
| 5872 | 137872 | 934070 | 2.810146243 | 2 | 0.80 | 2 | Not Proven | 2 | 8 | 2 | Roads, Tracks, Paths | 2 | 3.98 | 4 | 8 | 2 | 4 |
| 5873 | 138169 | 935069 | 6.395385929 | 4 | 0.80 | 2 | Not Proven | 2 | 16 | 3 | Wind Farm Layout | 3 | 102.62 | 3 | 9 | 2 | 6 |
| 5874 | 137972 | 934066 | 3.663629728 | 2 | 0.80 | 2 | Not Proven | 2 | 8 | 2 | Wind Farm Layout | 3 | 56.24 | 3 | 9 | 2 | 4 |
| 5875 | 138077 | 935068 | 4.922724259 | 4 | 0.80 | 2 | Not Proven | 2 | 16 | 3 | Wind Farm Layout | 3 | 40.79 | 3 | 9 | 2 | 6 |
| 5876 | 137919 | 934038 | 2.431491597 | 2 | 0.80 | 2 | Not Proven | 2 | 8 | 2 | Roads, Tracks, Paths | 2 | 44.09 | 3 | 6 | 1 | 2 |
| 5877 | 138336 | 934958 | 2.221882037 | 2 | 0.80 | 2 | Not Proven | 2 | 8 | 2 | Roads, Tracks, Paths | 2 | 47.29 | 3 | 6 | 1 | 2 |
| 5878 | 137945 | 934075 | 3.265519836 | 2 | 0.80 | 2 | Not Proven | 2 | 8 | 2 | Wind Farm Layout | 3 | 38.82 | 3 | 9 | 2 | 4 |
| 5879 | 137901 | 934029 | 1.860400381 | 1 | 0.80 | 2 | Not Proven | 2 | 4 | 1 | Roads, Tracks, Paths | 2 | 36.92 | 3 | 6 | 1 | 1 |
| 5880 | 138368 | 933998 | 2.746797932 | 2 | 0.80 | 2 | Not Proven | 2 | 8 | 2 | Wind Farm Layout | 3 | 22.23 | 3 | 9 | 2 | 4 |
| 5881 | 138367 | 933984 | 2.724904055 | 2 | 0.80 | 2 | Not Proven | 2 | 8 | 2 | Roads, Tracks, Paths | 2 | 33.73 | 3 | 6 | 1 | 2 |
| 5882 | 137963 | 934084 | 3.677601951 | 2 | 0.80 | 2 | Not Proven | 2 | 8 | 2 | Wind Farm Layout | 3 | 37.60 | 3 | 9 | 2 | 4 |
| 5883 | 138355 | 934596 | 2.781828623 | 2 | 0.80 | 2 | Not Proven | 2 | 8 | 2 | Wind Farm Layout | 3 | 46.87 | 3 | 9 | 2 | 4 |
| 5884 | 138935 | 934600 | 4.943226363 | 4 | 0.80 | 2 | Not Proven | 2 | 16 | 3 | Water Feature Minor | 6 | 126.16 | 3 | 18 | 3 | 9 |
| 5885 | 135899 | 931563 | 6.370684523 | 4 | 0.80 | 2 | Not Proven | 2 | 16 | 3 | Water Feature Minor | 6 | 102.53 | 3 | 18 | 3 | 9 |
| 5886 | 139314 | 935621 | 4.37859005 | 4 | 0.80 | 2 | Not Proven | 2 | 16 | 3 | Water Feature Minor | 6 | 118.42 | 3 | 18 | 3 | 9 |
| 5887 | 137882 | 934086 | 2.930169014 | 2 | 0.80 | 2 | Not Proven | 2 | 8 | 2 | Wind Farm Layout | 3 | 4.00 | 4 | 12 | 2 | 4 |
| 5888 | 138382 | 933997 | 2.725157902 | 2 | 0.80 | 2 | Not Proven | 2 | 8 | 2 | Wind Farm Layout | 3 | 27.66 | 3 | 9 | 2 | 4 |
| 5889 | 138181 | 934338 | 5.142608549 | 4 | 0.80 | 2 | Not Proven | 2 | 16 | 3 | Wind Farm Layout | 3 | 2.38 | 4 | 12 | 2 | 6 |
| 5890 | 138389 | 933989 | 2.732724093 | 2 | 0.80 | 2 | Not Proven | 2 | 8 | 2 | Wind Farm Layout | 3 | 37.49 | 3 | 9 | 2 | 4 |
| 5891 | 139060 | 935394 | 4.695827895 | 4 | 0.80 | 2 | Not Proven | 2 | 16 | 3 | Water Feature Minor | 6 | 155.53 | 3 | 18 | 3 | 9 |
| 5892 | 138622 | 935004 | 5.53917129 | 4 | 0.80 | 2 | Not Proven | 2 | 16 | 3 | Roads, Tracks, Paths | 2 | 217.54 | 3 | 6 | 1 | 3 |
| 5893 | 138315 | 933967 | 2.23051165 | 2 | 0.80 | 2 | Not Proven | 2 | 8 | 2 | Roads, Tracks, Paths | 2 | 32.03 | 3 | 6 | 1 | 2 |
| 5894 | 138456 | 934135 | 2.147380275 | 2 | 0.80 | 2 | Not Proven | 2 | 8 | 2 | Wind Farm Layout | 3 | 17.29 | 3 | 9 | 2 | 4 |
| 5895 | 137873 | 934082 | 2.815219691 | 2 | 0.80 | 2 | Not Proven | 2 | 8 | 2 | Roads, Tracks, Paths | 2 | 1.61 | 4 | 8 | 2 | 4 |
| 5896 | 137891 | 934068 | 2.81454367 | 2 | 0.80 | 2 | Not Proven | 2 | 8 | 2 | Roads, Tracks, Paths | 2 | 12.70 | 3 | 6 | 1 | 2 |
| 5897 | 138387 | 933960 | 2.586681033 | 2 | 0.80 | 2 | Not Proven | 2 | 8 | 2 | Wind Farm Layout | 3 | 64.29 | 3 | 9 | 2 | 4 |
| 5898 | 138390 | 934003 | 2.89182236 | 2 | 0.80 | 2 | Not Proven | 2 | 8 | 2 | Wind Farm Layout | 3 | 24.56 | 3 | 9 | 2 | 4 |
| 5899 | 137001 | 934244 | 6.773283371 | 4 | 0.80 | 2 | Not Proven | 2 | 16 | 3 | Water Feature Minor | 6 | 168.75 | 3 | 18 | 3 | 9 |
| 5900 | 137927 | 934042 | 3.283189224 | 2 | 0.80 | 2 | Not Proven | 2 | 8 | 2 | Roads, Tracks, Paths | 2 | 49.63 | 3 | 6 | 1 | 2 |
| 5901 | 138176 | 935042 | 4.69364122 | 4 | 0.80 | 2 | Not Proven | 2 | 16 | 3 | Wind Farm Layout | 3 | 130.46 | 3 | 9 | 2 | 6 |
| 5902 | 138273 | 934543 | 7.792123688 | 4 | 0.80 | 2 | Not Proven | 2 | 16 | 3 | Wind Farm Layout | 3 | 1.48 | 4 | 12 | 2 | 6 |
| 5903 | 135847 | 931645 | 1.81448738 | 1 | 0.80 | 2 | Not Proven | 2 | 4 | 1 | Wind Farm Layout | 3 | 59.45 | 3 | 9 | 2 | 2 |
| 5904 | 137972 | 934078 | 3.681764546 | 2 | 0.80 | 2 | Not Proven | 2 | 8 | 2 | Wind Farm Layout | 3 | 44.70 | 3 | 9 | 2 | 4 |
| 5905 | 137913 | 934069 | 3.542163476 | 2 | 0.80 | 2 | Not Proven | 2 | 8 | 2 | Wind Farm Layout | 3 | 31.80 | 3 | 9 | 2 | 4 |
| 5906 | 138017 | 935047 | 7.958681037 | 4 | 0.80 | 2 | Not Proven | 2 | 16 | 3 | Wind Farm Layout | 3 | 9.38 | 4 | 12 | 2 | 6 |
| 5907 | 135825 | 931641 | 1.104228853 | 1 | 0.80 | 2 | Not Proven | 2 | 4 | 1 | Wind Farm Layout | 3 | 53.18 | 3 | 9 | 2 | 2 |
| 5908 | 135995 | 931660 | 4.407313599 | 4 | 0.80 | 2 | Not Proven | 2 | 16 | 3 | Wind Farm Layout | 3 | 87.32 | 3 | 9 | 2 | 6 |
| 5909 | 137380 | 934123 | 3.830142232 | 2 | 0.80 | 2 | Not Proven | 2 | 8 | 2 | Roads, Tracks, Paths | 2 | 1.09 | 4 | 8 | 2 | 4 |
| 5910 | 138017 | 935027 | 9.146891127 | 6 | 0.80 | 2 | Not Proven | 2 | 24 | 3 | Wind Farm Layout | 3 | 9.31 | 4 | 12 | 2 | 6 |
| 5911 | 137909 | 934078 | 3.542102013 | 2 | 0.80 | 2 | Not Proven | 2 | 8 | 2 | Wind Farm Layout | 3 | 21.95 | 3 | 9 | 2 | 4 |
| 5912 | 138288 | 934538 | 3.839299835 | 2 | 0.80 | 2 | Not Proven | 2 | 8 | 2 | Wind Farm Layout | 3 | 14.33 | 3 | 9 | 2 | 4 |
| 5913 | 138354 | 933999 | 2.724917384 | 2 | 0.80 | 2 | Not Proven | 2 | 8 | 2 | Roads, Tracks, Paths | 2 | 14.29 | 3 | 6 | 1 | 2 |
| 5914 | 138397 | 934010 | 2.851046857 | 2 | 0.80 | 2 | Not Proven | 2 | 8 | 2 | Wind Farm Layout | 3 | 20.17 | 3 | 9 | 2 | 4 |
| 5915 | 138339 | 933986 | 2.542825244 | 2 | 0.80 | 2 | Not Proven | 2 | 8 | 2 | Roads, Tracks, Paths | 2 | 21.76 | 3 | 6 | 1 | 2 |
| 5916 | 138332 | 933994 | 2.681422345 | 2 | 0.80 | 2 | Not Proven | 2 | 8 | 2 | Roads, Tracks, Paths | 2 | 11.93 | 3 | 6 | 1 | 2 |
| 5917 | 138555 | 935025 | 3.622125164 | 2 | 0.90 | 2 | Not Proven | 2 | 8 | 2 | Water Feature Minor | 6 | 213.66 | 3 | 18 | 3 | 6 |
| 5918 | 135856 | 931650 | 1.8061191 | 1 | 0.90 | 2 | Not Proven | 2 | 4 | 1 | Wind Farm Layout | 3 | 59.01 | 3 | 9 | 2 | 2 |
| 5919 | 138855 | 933943 | 8.045767677 | 6 | 0.90 | 2 | Not Proven | 2 | 24 | 3 | Wind Farm Layout | 3 | 0.88 | 4 | 12 | 2 | 6 |
| 5920 | 138998 | 935164 | 14.55495933 | 6 | 0.90 | 2 | Not Proven | 2 | 24 | 3 | Water Feature Minor | 6 | 63.53 | 3 | 18 | 3 | 9 |
| 5921 | 137886 | 934078 | 2.844228769 | 2 | 0.90 | 2 | Not Proven | 2 | 8 | 2 | Roads, Tracks, Paths | 2 | 12.02 | 3 | 6 | 1 | 2 |
| 5922 | 138679 | 934588 | 8.124172362 | 6 | 0.90 | 2 | Not Proven | 2 | 24 | 3 | Roads, Tracks, Paths | 2 | 226.82 | 3 | 6 | 1 | 3 |
| 5923 | 138349 | 934021 | 3.307836274 | 2 | 0.90 | 2 | Not Proven | 2 | 8 | 2 | Roads, Tracks, Paths | 2 | 3.37 | 4 | 8 | 2 | 4 |
| 5924 | 138663 | 935044 | 1.200145299 | 1 | 0.90 | 2 | Not Proven | 2 | 4 | 1 | Water Feature Minor | 6 | 209.39 | 3 | 18 | 3 | 3 |
| 5925 | 136950 | 934363 | 5.224683015 | 4 | 0.90 | 2 | Not Proven | 2 | 16 | 3 | Wind Farm Layout | 3 | 190.38 | 3 | 9 | 2 | 6 |
| 5926 | 138381 | 933983 | 2.728615829 | 2 | 0.90 | 2 | Not Proven | 2 | 8 | 2 | Wind Farm Layout | 3 | 40.59 | 3 | 9 | 2 | 4 |
| 5927 | 137927 | 934088 | 3.395221339 | 2 | 0.90 | 2 | Not Proven | 2 | 8 | 2 | Wind Farm Layout | 3 | 19.81 | 3 | 9 | 2 | 4 |
| 5928 | 135871 | 931663 | 0.647405056 | 1 | 0.90 | 2 | Not Proven | 2 | 4 | 1 | Wind Farm Layout | 3 | 54.12 | 3 | 9 | 2 | 2 |
| 5929 | 136976 | 934311 | 5.215460131 | 4 | 0.90 | 2 | Not Proven | 2 | 16 | 3 | Water Feature Minor | 6 | 229.74 | 3 | 18 | 3 | 9 |
| 5930 | 138404 | 934603 | 3.383707505 | 2 | 0.90 | 2 | Not Proven | 2 | 8 | 2 | Wind Farm Layout | 3 | 83.66 | 3 | 9 | 2 | 4 |
| 5931 | 138899 | 934600 | 2.422682045 | 2 | 0.90 | 2 | Not Proven | 2 | 8 | 2 | Water Feature Minor | 6 | 135.13 | 3 | 18 | 3 | 6 |
| 5932 | 139338 | 935602 | 3.456306914 | 2 | 0.90 | 2 | Not Proven | 2 | 8 | 2 | Water Feature Minor | 6 | 104.34 | 3 | 18 | 3 | 6 |
| 5933 | 138376 | 933927 | 2.227609287 | 2 | 0.90 | 2 | Not Proven | 2 | 8 | 2 | Water Feature Minor | 6 | 71.46 | 3 | 18 | 3 | 6 |
| 5934 | 138642 | 935024 | 5.503731392 | 4 | 0.90 | 2 | Not Proven | 2 | 16 | 3 | Water Feature Minor | 6 | 232.76 | 3 | 18 | 3 | 9 |
| 5935 | 137966 | 934097 | 3.597544764 | 2 | 0.90 | 2 | Not Proven | 2 | 8 | 2 | Wind Farm Layout | 3 | 26.06 | 3 | 9 | 2 | 4 |
| 5936 | 136967 | 934352 | 5.220705617 | 4 | 0.90 | 2 | Not Proven | 2 | 16 | 3 | Wind Farm Layout | 3 | 198.69 | 3 | 9 | 2 | 6 |
| 5937 | 138575 | 935583 | 3.215315293 | 2 | 0.90 | 2 | Not Proven | 2 | 8 | 2 | Wind Farm Layout | 3 | 16.10 | 3 | 9 | 2 | 4 |
| 5938 | 139331 | 935668 | 4.388024715 | 4 | 0.90 | 2 | Not Proven | 2 | 16 | 3 | Water Feature Minor | 6 | 73.34 | 3 | 18 | 3 | 9 |
| 5939 | 138121 | 934468 | 2.838812114 | 2 | 0.90 | 2 | Not Proven | 2 | 8 | 2 | Wind Farm Layout | 3 | 109.43 | 3 | 9 | 2 | 4 |
| 5940 | 138422 | 934011 | 2.245393639 | 2 | 0.90 | 2 | Not Proven | 2 | 8 | 2 | Wind Farm Layout | 3 | 27.27 | 3 | 9 | 2 | 4 |
| 5941 | 138181 | 935051 | 4.740562055 | 4 | 0.90 | 2 | Not Proven | 2 | 16 | 3 | Wind Farm Layout | 3 | 122.72 | 3 | 9 | 2 | 6 |
| 5942 | 137101 | 934241 | 6.691912604 | 4 | 0.90 | 2 | Not Proven | 2 | 16 | 3 | Water Feature Minor | 6 | 212.16 | 3 | 18 | 3 | 9 |
| 5943 | 138833 | 933955 | 1.844325277 | 1 | 0.90 | 2 | Not Proven | 2 | 4 | 1 | Water Feature Minor | 6 | 10.73 | 3 | 18 | 3 | 3 |
| 5944 | 138380 | 933968 | 2.728645283 | 2 | 0.90 | 2 | Not Proven | 2 | 8 | 2 | Roads, Tracks, Paths | 2 | 54.26 | 3 | 6 | 1 | 2 |
| 5945 | 138387 | 933975 | 2.735304895 | 2 | 0.90 | 2 | Not Proven | 2 | 8 | 2 | Wind Farm Layout | 3 | 50.10 | 3 | 9 | 2 | 4 |
| 5946 | 139319 | 935613 | 4.636947679 | 4 | 0.90 | 2 | Not Proven | 2 | 16 | 3 | Water Feature Minor | 6 | 117.00 | 3 | 18 | 3 | 9 |
| 5947 | 137311 | 934109 | 2.967208775 | 2 | 0.90 | 2 | Not Proven | 2 | 8 | 2 | Roads, Tracks, Paths | 2 | 3.04 | 4 | 8 | 2 | 4 |
| 5948 | 138270 | 934573 | 6.746954093 | 4 | 0.90 | 2 | Not Proven | 2 | 16 | 3 | Wind Farm Layout | 3 | 13.66 | 3 | 9 | 2 | 6 |
| 5949 | 138454 | 934601 | 5.896051322 | 4 | 0.90 | 2 | Not Proven | 2 | 16 | 3 | Wind Farm Layout | 3 | 117.19 | 3 | 9 | 2 | 6 |
| 5950 | 138196 | 935077 | 4.740134833 | 4 | 0.90 | 2 | Not Proven | 2 | 16 | 3 | Roads, Tracks, Paths | 2 | 98.67 | 3 | 6 | 1 | 3 |
| 5951 | 137918 | 934060 | 3.606536569 | 2 | 0.90 | 2 | Not Proven | 2 | 8 | 2 | Roads, Tracks, Paths | 2 | 37.30 | 3 | 6 | 1 | 2 |
| 5952 | 138259 | 934548 | 3.091920385 | 2 | 0.90 | 2 | Not Proven | 2 | 8 | 2 | Wind Farm Layout | 3 | 16.32 | 3 | 9 | 2 | 4 |
| 5953 | 138909 | 934590 | 2.378636727 | 2 | 0.90 | 2 | Not Proven | 2 | 8 | 2 | Water Feature Minor | 6 | 122.25 | 3 | 18 | 3 | 6 |
| 5954 | 138921 | 935434 | 3.420388251 | 2 | 0.90 | 2 | Not Proven | 2 | 8 | 2 | Roads, Tracks, Paths | 2 | 58.62 | 3 | 6 | 1 | 2 |
| 5955 | 138375 | 933991 | 2.731612418 | 2 | 0.90 | 2 | Not Proven | 2 | 8 | 2 | Wind Farm Layout | 3 | 31.10 | 3 | 9 | 2 | 4 |
| 5956 | 138899 | 934620 | 2.530393975 | 2 | 0.90 | 2 | Not Proven | 2 | 8 | 2 | Water Feature Minor | 6 | 153.86 | 3 | 18 | 3 | 6 |
| 5957 | 138299 | 935157 | 4.093388546 | 4 | 0.90 | 2 | Not Proven | 2 | 16 | 3 | Roads, Tracks, Paths | 2 | 16.09 | 3 | 6 | 1 | 3 |
| 5958 | 139073 | 935313 | 5.074850389 | 4 | 0.90 | 2 | Not Proven | 2 | 16 | 3 | Water Feature Minor | 6 | 73.66 | 3 | 18 | 3 | 9 |
| 5959 | 135809 | 931630 | 1.330813361 | 1 | 0.90 | 2 | Not Proven | 2 | 4 | 1 | Wind Farm Layout | 3 | 55.84 | 3 | 9 | 2 | 2 |
| 5960 | 137953 | 934102 | 3.240807188 | 2 | 0.90 | 2 | Not Proven | 2 | 8 | 2 | Wind Farm Layout | 3 | 17.13 | 3 | 9 | 2 | 4 |
| 5961 | 135877 | 931654 | 0.617087386 | 1 | 0.90 | 2 | Not Proven | 2 | 4 | 1 | Wind Farm Layout | 3 | 64.84 | 3 | 9 | 2 | 2 |
| 5962 | 138919 | 934620 | 2.495991809 | 2 | 0.90 | 2 | Not Proven | 2 | 8 | 2 | Water Feature Minor | 6 | 148.49 | 3 | 18 | 3 | 6 |
| 5963 | 138282 | 934595 | 3.254434131 | 2 | 0.90 | 2 | Not Proven | 2 | 8 | 2 | Wind Farm Layout | 3 | 0.56 | 4 | 12 | 2 | 4 |
| 5964 | 137360 | 934119 | 4.156902414 | 4 | 0.90 | 2 | Not Proven | 2 | 16 | 3 | Wind Farm Layout | 3 | 0.77 | 4 | 12 | 2 | 6 |
| 5965 | 138869 | 934626 | 2.540644026 | 2 | 0.90 | 2 | Not Proven | 2 | 8 | 2 | Water Feature Minor | 6 | 171.41 | 3 | 18 | 3 | 6 |
| 5966 | 138331 | 933980 | 2.220001242 | 2 | 1.00 | 2 | Not Proven | 2 | 8 | 2 | Roads, Tracks, Paths | 2 | 24.85 | 3 | 6 | 1 | 2 |
| 5967 | 136934 | 934337 | 5.206161707 | 4 | 1.00 | 2 | Not Proven | 2 | 16 | 3 | Wind Farm Layout | 3 | 218.49 | 3 | 9 | 2 | 6 |
| 5968 | 139080 | 935345 | 5.072793669 | 4 | 1.00 | 2 | Not Proven | 2 | 16 | 3 | Water Feature Minor | 6 | 105.40 | 3 | 18 | 3 | 9 |
| 5969 | 135835 | 931611 | 5.192894979 | 4 | 1.00 | 2 | Not Proven | 2 | 16 | 3 | Wind Farm Layout | 3 | 84.02 | 3 | 9 | 2 | 6 |

# 3242 - Stornoway Wind Farm - PSRA - Tabulated Peat Probe Data

| ID | X | Y | SLOPE | Slope Co-efficient | PEAT DEPTH | Peat Co-efficient | Gen Substrate | Substrate Co-eff. | Risk Rating Coefficient | Risk Rating Normalisation | Receptor | Receptor Co-eff. | Distance | Receptor Dist Co-eff. | Impact Rating | Impact Rating Normalisation | Hazard Ranking |
|---|---|---|---|---|---|---|---|---|---|---|---|---|---|---|---|---|---|
| 5970 | 135926 | 931578 | 6.094239123 | 4 | 1.00 | 2 | Not Proven | 2 | 16 | 3 | Water Feature Minor | 6 | 106.25 | 3 | 18 | 3 | 9 |
| 5971 | 136953 | 934349 | 5.205909729 | 4 | 1.00 | 2 | Not Proven | 2 | 16 | 3 | Wind Farm Layout | 3 | 203.76 | 3 | 9 | 2 | 6 |
| 5972 | 138077 | 935108 | 3.431254933 | 2 | 1.00 | 2 | Not Proven | 2 | 8 | 2 | Wind Farm Layout | 3 | 27.06 | 3 | 9 | 2 | 4 |
| 5973 | 138429 | 934587 | 6.733005878 | 4 | 1.00 | 2 | Not Proven | 2 | 16 | 3 | Wind Farm Layout | 3 | 112.90 | 3 | 9 | 2 | 6 |
| 5974 | 135899 | 931658 | 1.204907778 | 1 | 1.00 | 2 | Not Proven | 2 | 4 | 1 | Wind Farm Layout | 3 | 71.11 | 3 | 9 | 2 | 2 |
| 5975 | 138526 | 934095 | 8.476732803 | 6 | 1.00 | 2 | Not Proven | 2 | 24 | 3 | Wind Farm Layout | 3 | 2.77 | 4 | 12 | 2 | 6 |
| 5976 | 138919 | 934600 | 2.395996286 | 2 | 1.00 | 2 | Not Proven | 2 | 8 | 2 | Water Feature Minor | 6 | 128.99 | 3 | 18 | 3 | 6 |
| 5977 | 135822 | 931627 | 4.912834917 | 4 | 1.00 | 2 | Not Proven | 2 | 16 | 3 | Wind Farm Layout | 3 | 64.34 | 3 | 9 | 2 | 6 |
| 5978 | 138919 | 934590 | 2.5599191 | 2 | 1.00 | 2 | Not Proven | 2 | 8 | 2 | Water Feature Minor | 6 | 119.30 | 3 | 18 | 3 | 6 |
| 5979 | 138331 | 934601 | 2.763214641 | 2 | 1.00 | 2 | Not Proven | 2 | 8 | 2 | Wind Farm Layout | 3 | 23.55 | 3 | 9 | 2 | 4 |
| 5980 | 137021 | 934242 | 9.350519996 | 6 | 1.00 | 2 | Not Proven | 2 | 24 | 3 | Water Feature Minor | 6 | 172.75 | 3 | 18 | 3 | 9 |
| 5981 | 138675 | 934558 | 10.73246185 | 6 | 1.00 | 2 | Not Proven | 2 | 24 | 3 | Roads, Tracks, Paths | 2 | 249.39 | 3 | 6 | 1 | 3 |
| 5982 | 139330 | 935596 | 3.583432611 | 2 | 1.00 | 2 | Not Proven | 2 | 8 | 2 | Water Feature Minor | 6 | 114.19 | 3 | 18 | 3 | 6 |
| 5983 | 139303 | 935638 | 4.40983035 | 4 | 1.00 | 2 | Not Proven | 2 | 16 | 3 | Water Feature Minor | 6 | 113.96 | 3 | 18 | 3 | 9 |
| 5984 | 138929 | 934590 | 5.171860065 | 4 | 1.00 | 2 | Not Proven | 2 | 16 | 3 | Water Feature Minor | 6 | 117.14 | 3 | 18 | 3 | 9 |
| 5985 | 137063 | 934257 | 6.588950767 | 4 | 1.00 | 2 | Not Proven | 2 | 16 | 3 | Water Feature Minor | 6 | 203.83 | 3 | 18 | 3 | 9 |
| 5986 | 138190 | 935046 | 4.730600643 | 4 | 1.00 | 2 | Not Proven | 2 | 16 | 3 | Roads, Tracks, Paths | 2 | 128.86 | 3 | 6 | 1 | 3 |
| 5987 | 135849 | 931659 | 1.817079319 | 1 | 1.00 | 2 | Not Proven | 2 | 4 | 1 | Wind Farm Layout | 3 | 47.83 | 3 | 9 | 2 | 2 |
| 5988 | 137900 | 934073 | 3.42384456 | 2 | 1.00 | 2 | Not Proven | 2 | 8 | 2 | Roads, Tracks, Paths | 2 | 22.92 | 3 | 6 | 1 | 2 |
| 5989 | 138681 | 935517 | 4.181423811 | 4 | 1.00 | 2 | Not Proven | 2 | 16 | 3 | Wind Farm Layout | 3 | 8.52 | 4 | 12 | 2 | 6 |
| 5990 | 138434 | 935573 | 0.664953396 | 1 | 1.00 | 2 | Not Proven | 2 | 4 | 1 | Wind Farm Layout | 3 | 33.45 | 3 | 9 | 2 | 2 |
| 5991 | 135960 | 931641 | 4.388103995 | 4 | 1.00 | 2 | Not Proven | 2 | 16 | 3 | Wind Farm Layout | 3 | 103.01 | 3 | 9 | 2 | 6 |
| 5992 | 138337 | 934096 | 9.419854996 | 6 | 1.00 | 2 | Not Proven | 2 | 24 | 3 | Wind Farm Layout | 3 | 11.72 | 3 | 9 | 2 | 6 |
| 5993 | 136939 | 934346 | 5.211136076 | 4 | 1.00 | 2 | Not Proven | 2 | 16 | 3 | Wind Farm Layout | 3 | 208.84 | 3 | 9 | 2 | 6 |
| 5994 | 136944 | 934354 | 5.221337215 | 4 | 1.00 | 2 | Not Proven | 2 | 16 | 3 | Wind Farm Layout | 3 | 200.18 | 3 | 9 | 2 | 6 |
| 5995 | 139049 | 935063 | 2.827761535 | 2 | 1.00 | 2 | Not Proven | 2 | 8 | 2 | Water Feature Minor | 6 | 166.69 | 3 | 18 | 3 | 6 |
| 5996 | 138652 | 934575 | 1.707602875 | 1 | 1.00 | 2 | Not Proven | 2 | 4 | 1 | Roads, Tracks, Paths | 2 | 222.41 | 3 | 6 | 1 | 1 |
| 5997 | 139322 | 935627 | 4.398257548 | 4 | 1.00 | 2 | Not Proven | 2 | 16 | 3 | Water Feature Minor | 6 | 108.70 | 3 | 18 | 3 | 9 |
| 5998 | 135874 | 931676 | 0.668709656 | 1 | 1.00 | 2 | Not Proven | 2 | 4 | 1 | Wind Farm Layout | 3 | 43.83 | 3 | 9 | 2 | 2 |
| 5999 | 136981 | 934319 | 5.213992138 | 4 | 1.00 | 2 | Not Proven | 2 | 16 | 3 | Wind Farm Layout | 3 | 229.19 | 3 | 9 | 2 | 6 |
| 6000 | 138332 | 935135 | 5.118376187 | 4 | 1.00 | 2 | Not Proven | 2 | 16 | 3 | Roads, Tracks, Paths | 2 | 45.29 | 3 | 6 | 1 | 3 |
| 6001 | 138444 | 935583 | 0.684461222 | 1 | 1.00 | 2 | Not Proven | 2 | 4 | 1 | Wind Farm Layout | 3 | 40.42 | 3 | 9 | 2 | 2 |
| 6002 | 138383 | 933932 | 2.203033503 | 2 | 1.00 | 2 | Not Proven | 2 | 8 | 2 | Water Feature Minor | 6 | 73.30 | 3 | 18 | 3 | 6 |
| 6003 | 137931 | 934101 | 3.319669381 | 2 | 1.00 | 2 | Not Proven | 2 | 8 | 2 | Wind Farm Layout | 3 | 9.42 | 4 | 12 | 2 | 4 |
| 6004 | 137128 | 934212 | 19.06955962 | 8 | 1.00 | 2 | Not Proven | 2 | 32 | 4 | Water Feature Minor | 6 | 207.42 | 3 | 18 | 3 | 12 |
| 6005 | 138256 | 934496 | 2.420966702 | 2 | 1.00 | 2 | Not Proven | 2 | 8 | 2 | Wind Farm Layout | 3 | 1.50 | 4 | 12 | 2 | 4 |
| 6006 | 138830 | 934556 | 4.583080335 | 4 | 1.00 | 2 | Not Proven | 2 | 16 | 3 | Water Feature Minor | 6 | 144.60 | 3 | 18 | 3 | 9 |
| 6007 | 136978 | 934333 | 5.205909729 | 4 | 1.00 | 2 | Not Proven | 2 | 16 | 3 | Wind Farm Layout | 3 | 215.81 | 3 | 9 | 2 | 6 |
| 6008 | 138950 | 935063 | 5.642723456 | 4 | 1.00 | 2 | Not Proven | 2 | 16 | 3 | Water Feature Minor | 6 | 160.60 | 3 | 18 | 3 | 9 |
| 6009 | 135829 | 931619 | 5.310076849 | 4 | 1.00 | 2 | Not Proven | 2 | 16 | 3 | Wind Farm Layout | 3 | 74.62 | 3 | 9 | 2 | 6 |
| 6010 | 138201 | 935085 | 7.503124866 | 4 | 1.00 | 2 | Not Proven | 2 | 16 | 3 | Roads, Tracks, Paths | 2 | 89.24 | 3 | 6 | 1 | 3 |
| 6011 | 138037 | 935127 | 3.4818554 | 2 | 1.00 | 2 | Not Proven | 2 | 8 | 2 | Wind Farm Layout | 3 | 17.01 | 3 | 9 | 2 | 4 |
| 6012 | 139214 | 935460 | 3.938838778 | 2 | 1.00 | 2 | Not Proven | 2 | 8 | 2 | Water Feature Minor | 6 | 212.90 | 3 | 18 | 3 | 6 |
| 6013 | 135842 | 931617 | 5.143535543 | 4 | 1.00 | 2 | Not Proven | 2 | 16 | 3 | Wind Farm Layout | 3 | 82.24 | 3 | 9 | 2 | 6 |
| 6014 | 138323 | 933974 | 2.196670335 | 2 | 1.00 | 2 | Not Proven | 2 | 8 | 2 | Roads, Tracks, Paths | 2 | 27.97 | 3 | 6 | 1 | 2 |
| 6015 | 138295 | 934587 | 2.358915092 | 2 | 1.00 | 2 | Not Proven | 2 | 8 | 2 | Wind Farm Layout | 3 | 0.80 | 4 | 12 | 2 | 4 |
| 6016 | 138157 | 935030 | 8.878203207 | 6 | 1.00 | 2 | Not Proven | 2 | 24 | 3 | Wind Farm Layout | 3 | 109.39 | 3 | 9 | 2 | 6 |
| 6017 | 139311 | 935644 | 4.395811421 | 4 | 1.00 | 2 | Not Proven | 2 | 16 | 3 | Water Feature Minor | 6 | 104.41 | 3 | 18 | 3 | 9 |
| 6018 | 139320 | 935649 | 4.389072066 | 4 | 1.00 | 2 | Not Proven | 2 | 16 | 3 | Water Feature Minor | 6 | 95.26 | 3 | 18 | 3 | 9 |
| 6019 | 138118 | 935108 | 2.242199983 | 2 | 1.00 | 2 | Not Proven | 2 | 8 | 2 | Wind Farm Layout | 3 | 53.89 | 3 | 9 | 2 | 4 |
| 6020 | 135889 | 931638 | 4.642655235 | 4 | 1.00 | 2 | Not Proven | 2 | 16 | 3 | Wind Farm Layout | 3 | 84.51 | 3 | 9 | 2 | 6 |
| 6021 | 138333 | 934008 | 2.808093862 | 2 | 1.00 | 2 | Not Proven | 2 | 8 | 2 | Roads, Tracks, Paths | 2 | 1.01 | 4 | 8 | 2 | 4 |
| 6022 | 137884 | 934105 | 3.866509354 | 2 | 1.00 | 2 | Not Proven | 2 | 8 | 2 | Wind Farm Layout | 3 | 12.68 | 3 | 9 | 2 | 4 |
| 6023 | 135988 | 931633 | 4.388840097 | 4 | 1.00 | 2 | Not Proven | 2 | 16 | 3 | Wind Farm Layout | 3 | 113.54 | 3 | 9 | 2 | 6 |
| 6024 | 138376 | 934605 | 2.734558707 | 2 | 1.00 | 2 | Not Proven | 2 | 8 | 2 | Wind Farm Layout | 3 | 18.16 | 3 | 9 | 2 | 4 |
| 6025 | 136984 | 934305 | 5.207204852 | 4 | 1.00 | 2 | Not Proven | 2 | 16 | 3 | Water Feature Minor | 6 | 224.82 | 3 | 18 | 3 | 9 |
| 6026 | 138059 | 934573 | 2.253526363 | 2 | 1.00 | 2 | Not Proven | 2 | 8 | 2 | Roads, Tracks, Paths | 2 | 46.00 | 3 | 6 | 1 | 2 |
| 6027 | 138205 | 935072 | 4.693711238 | 4 | 1.00 | 2 | Not Proven | 2 | 16 | 3 | Roads, Tracks, Paths | 2 | 98.97 | 3 | 6 | 1 | 3 |
| 6028 | 139365 | 935044 | 5.169075838 | 4 | 1.00 | 2 | Not Proven | 2 | 16 | 3 | Water Feature Minor | 6 | 184.25 | 3 | 18 | 3 | 9 |
| 6029 | 135815 | 931622 | 4.61432616 | 4 | 1.00 | 2 | Not Proven | 2 | 16 | 3 | Wind Farm Layout | 3 | 65.67 | 3 | 9 | 2 | 6 |
| 6030 | 136987 | 934327 | 5.209186241 | 4 | 1.00 | 2 | Not Proven | 2 | 16 | 3 | Wind Farm Layout | 3 | 220.37 | 3 | 9 | 2 | 6 |
| 6031 | 138245 | 935076 | 4.730695396 | 4 | 1.00 | 2 | Not Proven | 2 | 16 | 3 | Roads, Tracks, Paths | 2 | 86.13 | 3 | 6 | 1 | 3 |
| 6032 | 135876 | 931640 | 2.043413806 | 2 | 1.00 | 2 | Not Proven | 2 | 8 | 2 | Wind Farm Layout | 3 | 76.46 | 3 | 9 | 2 | 4 |
| 6033 | 138325 | 933987 | 2.274935667 | 2 | 1.00 | 2 | Not Proven | 2 | 8 | 2 | Roads, Tracks, Paths | 2 | 16.31 | 3 | 6 | 1 | 2 |
| 6034 | 138478 | 934107 | 7.986815026 | 4 | 1.00 | 2 | Not Proven | 2 | 16 | 3 | Wind Farm Layout | 3 | 11.77 | 3 | 9 | 2 | 6 |
| 6035 | 137983 | 934092 | 3.671139675 | 2 | 1.00 | 2 | Not Proven | 2 | 8 | 2 | Wind Farm Layout | 3 | 28.24 | 3 | 9 | 2 | 4 |
| 6036 | 136961 | 934343 | 5.214964118 | 4 | 1.00 | 2 | Not Proven | 2 | 16 | 3 | Wind Farm Layout | 3 | 208.48 | 3 | 9 | 2 | 6 |
| 6037 | 136980 | 934355 | 5.214099164 | 4 | 1.00 | 2 | Not Proven | 2 | 16 | 3 | Wind Farm Layout | 3 | 193.76 | 3 | 9 | 2 | 6 |
| 6038 | 138054 | 934564 | 2.262339298 | 2 | 1.00 | 2 | Not Proven | 2 | 8 | 2 | Roads, Tracks, Paths | 2 | 52.67 | 3 | 6 | 1 | 2 |
| 6039 | 138618 | 935558 | 4.445879505 | 4 | 1.00 | 2 | Not Proven | 2 | 16 | 3 | Wind Farm Layout | 3 | 7.69 | 4 | 12 | 2 | 6 |
| 6040 | 135883 | 931646 | 1.118566079 | 1 | 1.00 | 2 | Not Proven | 2 | 4 | 1 | Wind Farm Layout | 3 | 74.67 | 3 | 9 | 2 | 2 |
| 6041 | 137970 | 934088 | 3.674332029 | 2 | 1.00 | 2 | Not Proven | 2 | 8 | 2 | Wind Farm Layout | 3 | 35.25 | 3 | 9 | 2 | 4 |
| 6042 | 138663 | 935024 | 0.717038814 | 1 | 1.00 | 2 | Not Proven | 2 | 4 | 1 | Water Feature Minor | 6 | 229.22 | 3 | 18 | 3 | 3 |
| 6043 | 139323 | 935663 | 4.393906181 | 4 | 1.00 | 2 | Not Proven | 2 | 16 | 3 | Water Feature Minor | 6 | 81.98 | 3 | 18 | 3 | 9 |
| 6044 | 138359 | 933978 | 2.655144277 | 2 | 1.00 | 2 | Not Proven | 2 | 8 | 2 | Roads, Tracks, Paths | 2 | 35.74 | 3 | 6 | 1 | 2 |
| 6045 | 136974 | 934323 | 5.20965775 | 4 | 1.00 | 2 | Not Proven | 2 | 16 | 3 | Wind Farm Layout | 3 | 226.29 | 3 | 9 | 2 | 6 |
| 6046 | 138097 | 935027 | 10.22341294 | 6 | 1.00 | 2 | Not Proven | 2 | 24 | 3 | Wind Farm Layout | 3 | 60.97 | 3 | 9 | 2 | 6 |
| 6047 | 135563 | 931990 | 1.113181677 | 1 | 1.00 | 2 | Not Proven | 2 | 4 | 1 | Wind Farm Layout | 3 | 18.12 | 3 | 9 | 2 | 2 |
| 6048 | 136931 | 934351 | 5.209685637 | 4 | 1.00 | 2 | Not Proven | 2 | 16 | 3 | Wind Farm Layout | 3 | 205.10 | 3 | 9 | 2 | 6 |
| 6049 | 138061 | 934576 | 2.253010748 | 2 | 1.00 | 2 | Not Proven | 2 | 8 | 2 | Roads, Tracks, Paths | 2 | 43.69 | 3 | 6 | 1 | 2 |
| 6050 | 138218 | 935076 | 4.730704783 | 4 | 1.00 | 2 | Not Proven | 2 | 16 | 3 | Roads, Tracks, Paths | 2 | 90.53 | 3 | 6 | 1 | 3 |
| 6051 | 138037 | 935048 | 5.378166073 | 4 | 1.00 | 2 | Not Proven | 2 | 16 | 3 | Wind Farm Layout | 3 | 9.96 | 4 | 12 | 2 | 6 |
| 6052 | 138602 | 934964 | 1.641799114 | 1 | 1.00 | 2 | Not Proven | 2 | 4 | 1 | Roads, Tracks, Paths | 2 | 172.97 | 3 | 6 | 1 | 1 |
| 6053 | 138562 | 935024 | 3.506154351 | 2 | 1.00 | 2 | Not Proven | 2 | 8 | 2 | Water Feature Minor | 6 | 219.22 | 3 | 18 | 3 | 6 |
| 6054 | 135882 | 931682 | 0.617135146 | 1 | 1.00 | 2 | Not Proven | 2 | 4 | 1 | Wind Farm Layout | 3 | 42.05 | 3 | 9 | 2 | 2 |
| 6055 | 135864 | 931657 | 1.307358417 | 1 | 1.00 | 2 | Not Proven | 2 | 4 | 1 | Wind Farm Layout | 3 | 56.33 | 3 | 9 | 2 | 2 |
| 6056 | 135899 | 931669 | 0.617290814 | 1 | 1.00 | 2 | Not Proven | 2 | 4 | 1 | Wind Farm Layout | 3 | 61.29 | 3 | 9 | 2 | 2 |
| 6057 | 137932 | 934056 | 3.257087948 | 2 | 1.00 | 2 | Not Proven | 2 | 8 | 2 | Wind Farm Layout | 3 | 51.19 | 3 | 9 | 2 | 4 |
| 6058 | 137302 | 934106 | 2.794598436 | 2 | 1.00 | 2 | Not Proven | 2 | 8 | 2 | Roads, Tracks, Paths | 2 | 10.96 | 3 | 6 | 1 | 2 |
| 6059 | 138039 | 934571 | 2.27253232 | 2 | 1.00 | 2 | Not Proven | 2 | 8 | 2 | Roads, Tracks, Paths | 2 | 66.08 | 3 | 6 | 1 | 2 |
| 6060 | 139317 | 935635 | 4.398600695 | 4 | 1.00 | 2 | Not Proven | 2 | 16 | 3 | Water Feature Minor | 6 | 108.47 | 3 | 18 | 3 | 9 |
| 6061 | 138171 | 935033 | 5.166549177 | 4 | 1.00 | 2 | Not Proven | 2 | 16 | 3 | Wind Farm Layout | 3 | 122.15 | 3 | 9 | 2 | 6 |
| 6062 | 139365 | 934938 | 3.24227543 | 2 | 1.00 | 2 | Not Proven | 2 | 8 | 2 | Water Feature Minor | 6 | 242.26 | 3 | 18 | 3 | 6 |
| 6063 | 138909 | 934610 | 2.458384823 | 2 | 1.00 | 2 | Not Proven | 2 | 8 | 2 | Water Feature Minor | 6 | 141.27 | 3 | 18 | 3 | 6 |
| 6064 | 138434 | 935662 | 0.672414623 | 1 | 1.00 | 2 | Not Proven | 2 | 4 | 1 | Wind Farm Layout | 3 | 118.55 | 3 | 9 | 2 | 2 |
| 6065 | 138530 | 935604 | 1.852215112 | 1 | 1.00 | 2 | Not Proven | 2 | 4 | 1 | Wind Farm Layout | 3 | 6.71 | 4 | 12 | 2 | 2 |
| 6066 | 135850 | 931623 | 5.152213453 | 4 | 1.00 | 2 | Not Proven | 2 | 16 | 3 | Wind Farm Layout | 3 | 80.45 | 3 | 9 | 2 | 6 |
| 6067 | 136992 | 934324 | 5.217405125 | 4 | 1.00 | 2 | Not Proven | 2 | 16 | 3 | Wind Farm Layout | 3 | 222.59 | 3 | 9 | 2 | 6 |
| 6068 | 138403 | 935633 | 0.681824671 | 1 | 1.00 | 2 | Not Proven | 2 | 4 | 1 | Wind Farm Layout | 3 | 99.53 | 3 | 9 | 2 | 2 |
| 6069 | 139337 | 935660 | 4.397415085 | 4 | 1.00 | 2 | Not Proven | 2 | 16 | 3 | Water Feature Minor | 6 | 76.50 | 3 | 18 | 3 | 9 |
| 6070 | 135897 | 931643 | 3.497646898 | 2 | 1.00 | 2 | Not Proven | 2 | 8 | 2 | Wind Farm Layout | 3 | 83.62 | 3 | 9 | 2 | 4 |
| 6071 | 138357 | 933949 | 2.235577235 | 2 | 1.00 | 2 | Not Proven | 2 | 8 | 2 | Roads, Tracks, Paths | 2 | 62.55 | 3 | 6 | 1 | 2 |
| 6072 | 137954 | 934035 | 3.440352829 | 2 | 1.00 | 2 | Not Proven | 2 | 8 | 2 | Roads, Tracks, Paths | 2 | 77.38 | 3 | 6 | 1 | 2 |
| 6073 | 136956 | 934335 | 5.222672777 | 4 | 1.00 | 2 | Not Proven | 2 | 16 | 3 | Wind Farm Layout | 3 | 217.15 | 3 | 9 | 2 | 6 |
| 6074 | 139330 | 935632 | 4.544228562 | 4 | 1.00 | 2 | Not Proven | 2 | 16 | 3 | Water Feature Minor | 6 | 99.39 | 3 | 18 | 3 | 9 |
| 6075 | 137331 | 934113 | 3.832301586 | 2 | 1.00 | 2 | Not Proven | 2 | 8 | 2 | Roads, Tracks, Paths | 2 | 0.89 | 4 | 8 | 2 | 4 |
| 6076 | 136947 | 934340 | 5.216824522 | 4 | 1.00 | 2 | Not Proven | 2 | 16 | 3 | Wind Farm Layout | 3 | 213.56 | 3 | 9 | 2 | 6 |
| 6077 | 139324 | 935604 | 4.508178374 | 4 | 1.00 | 2 | Not Proven | 2 | 16 | 3 | Water Feature Minor | 6 | 116.01 | 3 | 18 | 3 | 9 |
| 6078 | 139327 | 935618 | 4.658473081 | 4 | 1.00 | 2 | Not Proven | 2 | 16 | 3 | Water Feature Minor | 6 | 107.70 | 3 | 18 | 3 | 9 |
| 6079 | 139306 | 935652 | 4.390131982 | 4 | 1.00 | 2 | Not Proven | 2 | 16 | 3 | Water Feature Minor | 6 | 101.11 | 3 | 18 | 3 | 9 |
| 6080 | 135899 | 931586 | 6.377378892 | 4 | 1.00 | 2 | Not Proven | 2 | 16 | 3 | Water Feature Minor | 6 | 123.78 | 3 | 18 | 3 | 9 |
| 6081 | 138377 | 933940 | 2.245105759 | 2 | 1.00 | 2 | Not Proven | 2 | 8 | 2 | Roads, Tracks, Paths | 2 | 77.59 | 3 | 6 | 1 | 2 |
| 6082 | 137886 | 934100 | 3.924116059 | 2 | 1.00 | 2 | Not Proven | 2 | 8 | 2 | Wind Farm Layout | 3 | 7.30 | 4 | 12 | 2 | 4 |
| 6083 | 136999 | 934224 | 6.726311283 | 4 | 1.00 | 2 | Not Proven | 2 | 16 | 3 | Water Feature Minor | 6 | 148.96 | 3 | 18 | 3 | 9 |
| 6084 | 138202 | 935107 | 4.400545664 | 4 | 1.00 | 2 | Not Proven | 2 | 16 | 3 | Roads, Tracks, Paths | 2 | 70.48 | 3 | 6 | 1 | 3 |
| 6085 | 138374 | 934016 | 2.726388514 | 2 | 1.00 | 2 | Not Proven | 2 | 8 | 2 | Wind Farm Layout | 3 | 7.12 | 4 | 12 | 2 | 4 |
| 6086 | 138895 | 935405 | 11.01564003 | 6 | 1.00 | 2 | Not Proven | 2 | 24 | 3 | Roads, Tracks, Paths | 2 | 84.63 | 3 | 6 | 1 | 3 |
| 6087 | 139266 | 934920 | 1.147420355 | 1 | 1.00 | 2 | Not Proven | 2 | 4 | 1 | Water Feature Minor | 6 | 214.36 | 3 | 18 | 3 | 3 |
| 6088 | 139345 | 935609 | 3.446852616 | 2 | 1.00 | 2 | Not Proven | 2 | 8 | 2 | Water Feature Minor | 6 | 94.96 | 3 | 18 | 3 | 6 |
| 6089 | 135892 | 931652 | 1.223892773 | 1 | 1.00 | 2 | Not Proven | 2 | 4 | 1 | Wind Farm Layout | 3 | 73.33 | 3 | 9 | 2 | 2 |
| 6090 | 135892 | 931633 | 5.819840851 | 4 | 1.00 | 2 | Not Proven | 2 | 16 | 3 | Wind Farm Layout | 3 | 90.33 | 3 | 9 | 2 | 6 |
| 6091 | 139265 | 935084 | 5.841652249 | 4 | 1.00 | 2 | Not Proven | 2 | 16 | 3 | Water Feature Minor | 6 | 137.32 | 3 | 18 | 3 | 9 |
| 6092 | 135866 | 931670 | 0.701924698 | 1 | 1.00 | 2 | Not Proven | 2 | 4 | 1 | Wind Farm Layout | 3 | 45.61 | 3 | 9 | 2 | 2 |
| 6093 | 135861 | 931642 | 1.809107593 | 1 | 1.00 | 2 | Not Proven | 2 | 4 | 1 | Wind Farm Layout | 3 | 68.40 | 3 | 9 | 2 | 2 |
| 6094 | 138671 | 934055 | 2.438925233 | 2 | 1.00 | 2 | Not Proven | 2 | 8 | 2 | Wind Farm Layout | 3 | 2.61 | 4 | 12 | 2 | 4 |
| 6095 | 135962 | 931596 | 6.234952375 | 4 | 1.00 | 2 | Not Proven | 2 | 16 | 3 | Water Feature Minor | 6 | 101.20 | 3 | 18 | 3 | 9 |
| 6096 | 138347 | 934007 | 2.732573823 | 2 | 1.00 | 2 | Not Proven | 2 | 8 | 2 | Roads, Tracks, Paths | 2 | 4.44 | 4 | 8 | 2 | 4 |

# 3242 - Stornoway Wind Farm - PSRA - Tabulated Peat Probe Data

| ID | X | Y | SLOPE | Slope Co-efficient | PEAT DEPTH | Peat Co-efficient | Gen Substrate | Substrate Co-eff. | Risk Rating Coefficient | Risk Rating Normalisation | Receptor | Receptor Co-eff. | Distance | Receptor Dist Co-eff. | Impact Rating | Impact Rating Normalisation | Hazard Ranking |
|---|---|---|---|---|---|---|---|---|---|---|---|---|---|---|---|---|---|
| 6097 | 135890 | 931687 | 0.617066846 | 1 | 1.00 | 2 | Not Proven | 2 | 4 | 1 | Wind Farm Layout | 3 | 41.17 | 3 | 9 | 2 | 2 |
| 6098 | 135824 | 931616 | 5.451649663 | 4 | 1.00 | 2 | Not Proven | 2 | 16 | 3 | Wind Farm Layout | 3 | 75.07 | 3 | 9 | 2 | 6 |
| 6099 | 138371 | 933948 | 2.209503547 | 2 | 1.00 | 2 | Not Proven | 2 | 8 | 2 | Roads, Tracks, Paths | 2 | 67.99 | 3 | 6 | 1 | 2 |
| 6100 | 139314 | 935657 | 4.409567839 | 4 | 1.00 | 2 | Not Proven | 2 | 16 | 3 | Water Feature Minor | 6 | 92.19 | 3 | 18 | 3 | 9 |
| 6101 | 135830 | 931633 | 4.18517376 | 4 | 1.00 | 2 | Not Proven | 2 | 16 | 3 | Wind Farm Layout | 3 | 62.56 | 3 | 9 | 2 | 6 |
| 6102 | 139342 | 935615 | 3.730900278 | 2 | 1.00 | 2 | Not Proven | 2 | 8 | 2 | Water Feature Minor | 6 | 95.12 | 3 | 18 | 3 | 6 |
| 6103 | 138358 | 933963 | 2.211755735 | 2 | 1.00 | 2 | Not Proven | 2 | 8 | 2 | Roads, Tracks, Paths | 2 | 49.62 | 3 | 6 | 1 | 2 |
| 6104 | 135870 | 931648 | 1.191702532 | 1 | 1.00 | 2 | Not Proven | 2 | 4 | 1 | Wind Farm Layout | 3 | 66.62 | 3 | 9 | 2 | 2 |
| 6105 | 136942 | 934332 | 5.214138163 | 4 | 1.00 | 2 | Not Proven | 2 | 16 | 3 | Wind Farm Layout | 3 | 222.21 | 3 | 9 | 2 | 6 |
| 6106 | 139297 | 935647 | 4.389448425 | 4 | 1.00 | 2 | Not Proven | 2 | 16 | 3 | Water Feature Minor | 6 | 110.78 | 3 | 18 | 3 | 9 |
| 6107 | 136992 | 934336 | 5.212135283 | 4 | 1.00 | 2 | Not Proven | 2 | 16 | 3 | Wind Farm Layout | 3 | 210.73 | 3 | 9 | 2 | 6 |
| 6108 | 139047 | 935300 | 7.316441744 | 4 | 1.00 | 2 | Not Proven | 2 | 16 | 3 | Water Feature Minor | 6 | 67.48 | 3 | 18 | 3 | 9 |
| 6109 | 138610 | 935545 | 4.294922577 | 4 | 1.00 | 2 | Not Proven | 2 | 16 | 3 | Wind Farm Layout | 3 | 7.28 | 4 | 12 | 2 | 6 |
| 6110 | 137904 | 934087 | 3.483796523 | 2 | 1.00 | 2 | Not Proven | 2 | 8 | 2 | Wind Farm Layout | 3 | 11.71 | 3 | 9 | 2 | 4 |
| 6111 | 138362 | 934006 | 2.724921336 | 2 | 1.00 | 2 | Not Proven | 2 | 8 | 2 | Wind Farm Layout | 3 | 12.72 | 3 | 9 | 2 | 4 |
| 6112 | 135943 | 931586 | 6.181529362 | 4 | 1.00 | 2 | Not Proven | 2 | 16 | 3 | Water Feature Minor | 6 | 105.76 | 3 | 18 | 3 | 9 |
| 6113 | 138967 | 935166 | 17.7385533 | 8 | 0.60 | 2 | Not Proven | 2 | 32 | 4 | Water Feature Minor | 6 | 60.09 | 3 | 18 | 3 | 12 |
| 6114 | 139278 | 935622 | 4.409808607 | 4 | 0.60 | 2 | Not Proven | 2 | 16 | 3 | Water Feature Minor | 6 | 142.08 | 3 | 18 | 3 | 9 |
| 6115 | 138469 | 934767 | 2.448458324 | 2 | 0.60 | 2 | Not Proven | 2 | 8 | 2 | Wind Farm Layout | 3 | 11.64 | 3 | 9 | 2 | 4 |
| 6116 | 135941 | 931676 | 3.914049279 | 2 | 0.60 | 2 | Not Proven | 2 | 8 | 2 | Wind Farm Layout | 3 | 66.42 | 3 | 9 | 2 | 4 |
| 6117 | 139311 | 935607 | 4.569665963 | 4 | 0.60 | 2 | Not Proven | 2 | 16 | 3 | Water Feature Minor | 6 | 126.74 | 3 | 18 | 3 | 9 |
| 6118 | 139297 | 935611 | 4.389544025 | 4 | 0.60 | 2 | Not Proven | 2 | 16 | 3 | Water Feature Minor | 6 | 137.98 | 3 | 18 | 3 | 9 |
| 6119 | 139294 | 935596 | 4.366044243 | 4 | 0.60 | 2 | Not Proven | 2 | 16 | 3 | Water Feature Minor | 6 | 146.68 | 3 | 18 | 3 | 9 |
| 6120 | 137344 | 934095 | 3.626023847 | 2 | 0.60 | 2 | Not Proven | 2 | 8 | 2 | Roads, Tracks, Paths | 2 | 9.92 | 4 | 8 | 2 | 4 |
| 6121 | 139262 | 935612 | 3.191972499 | 2 | 0.60 | 2 | Not Proven | 2 | 8 | 2 | Water Feature Minor | 6 | 160.20 | 3 | 18 | 3 | 6 |
| 6122 | 135951 | 931659 | 4.392880282 | 4 | 0.60 | 2 | Not Proven | 2 | 16 | 3 | Wind Farm Layout | 3 | 84.27 | 3 | 9 | 2 | 6 |
| 6123 | 138778 | 934579 | 0.485130064 | 1 | 0.60 | 2 | Not Proven | 2 | 4 | 1 | Water Feature Minor | 6 | 200.75 | 3 | 18 | 3 | 3 |
| 6124 | 139272 | 935630 | 4.261654852 | 4 | 0.60 | 2 | Not Proven | 2 | 16 | 3 | Water Feature Minor | 6 | 140.30 | 3 | 18 | 3 | 9 |
| 6125 | 135968 | 931668 | 4.408895577 | 4 | 0.60 | 2 | Not Proven | 2 | 16 | 3 | Wind Farm Layout | 3 | 76.87 | 3 | 9 | 2 | 6 |
| 6126 | 139170 | 934801 | 5.577930821 | 4 | 0.60 | 2 | Not Proven | 2 | 16 | 3 | Water Feature Minor | 6 | 145.72 | 3 | 18 | 3 | 9 |
| 6127 | 136962 | 934307 | 5.222828394 | 4 | 0.60 | 2 | Not Proven | 2 | 16 | 3 | Water Feature Minor | 6 | 224.59 | 3 | 18 | 3 | 9 |
| 6128 | 137328 | 934081 | 3.278161695 | 2 | 0.60 | 2 | Not Proven | 2 | 8 | 2 | Roads, Tracks, Paths | 2 | 1.10 | 4 | 8 | 2 | 4 |
| 6129 | 135932 | 931694 | 0.617064416 | 1 | 0.60 | 2 | Not Proven | 2 | 4 | 1 | Wind Farm Layout | 3 | 47.87 | 3 | 9 | 2 | 2 |
| 6130 | 138167 | 935127 | 2.052856101 | 2 | 0.70 | 2 | Not Proven | 2 | 8 | 2 | Wind Farm Layout | 3 | 45.49 | 3 | 9 | 2 | 4 |
| 6131 | 139300 | 935625 | 4.394158298 | 4 | 0.70 | 2 | Not Proven | 2 | 16 | 3 | Water Feature Minor | 6 | 126.29 | 3 | 18 | 3 | 9 |
| 6132 | 138626 | 935571 | 4.577334338 | 4 | 0.70 | 2 | Not Proven | 2 | 16 | 3 | Wind Farm Layout | 3 | 22.66 | 3 | 9 | 2 | 6 |
| 6133 | 138019 | 934469 | 2.823643126 | 2 | 0.70 | 2 | Not Proven | 2 | 8 | 2 | Roads, Tracks, Paths | 2 | 138.88 | 3 | 6 | 1 | 2 |
| 6134 | 139045 | 935392 | 4.552946734 | 4 | 0.70 | 2 | Not Proven | 2 | 16 | 3 | Water Feature Minor | 6 | 156.11 | 3 | 18 | 3 | 9 |
| 6135 | 136954 | 934313 | 5.216669998 | 4 | 0.70 | 2 | Not Proven | 2 | 16 | 3 | Water Feature Minor | 6 | 230.06 | 3 | 18 | 3 | 9 |
| 6136 | 138140 | 935040 | 9.337122124 | 6 | 0.70 | 2 | Not Proven | 2 | 24 | 3 | Wind Farm Layout | 3 | 102.51 | 3 | 9 | 2 | 6 |
| 6137 | 138859 | 934560 | 5.872757941 | 4 | 0.70 | 2 | Not Proven | 2 | 16 | 3 | Water Feature Minor | 6 | 124.42 | 3 | 18 | 3 | 9 |
| 6138 | 138849 | 934560 | 5.867563598 | 4 | 0.70 | 2 | Not Proven | 2 | 16 | 3 | Water Feature Minor | 6 | 131.89 | 3 | 18 | 3 | 9 |
| 6139 | 139280 | 935600 | 4.32172959 | 4 | 0.80 | 2 | Not Proven | 2 | 16 | 3 | Water Feature Minor | 6 | 157.95 | 3 | 18 | 3 | 9 |
| 6140 | 137359 | 934078 | 3.534767247 | 2 | 0.80 | 2 | Not Proven | 2 | 8 | 2 | Roads, Tracks, Paths | 2 | 10.67 | 3 | 6 | 1 | 2 |
| 6141 | 136957 | 934299 | 5.416298088 | 4 | 0.80 | 2 | Not Proven | 2 | 16 | 3 | Water Feature Minor | 6 | 216.27 | 3 | 18 | 3 | 9 |
| 6142 | 139184 | 935561 | 5.946714606 | 4 | 0.80 | 2 | Not Proven | 2 | 16 | 3 | Water Feature Minor | 6 | 251.60 | 3 | 18 | 3 | 9 |
| 6143 | 138118 | 935075 | 6.891653321 | 4 | 0.80 | 2 | Not Proven | 2 | 16 | 3 | Wind Farm Layout | 3 | 76.88 | 3 | 9 | 2 | 6 |
| 6144 | 138484 | 935582 | 2.075676318 | 2 | 0.80 | 2 | Not Proven | 2 | 8 | 2 | Wind Farm Layout | 3 | 28.74 | 3 | 9 | 2 | 4 |
| 6145 | 138463 | 935592 | 0.679273883 | 1 | 0.80 | 2 | Not Proven | 2 | 4 | 1 | Wind Farm Layout | 3 | 43.99 | 3 | 9 | 2 | 2 |
| 6146 | 137360 | 934069 | 3.488913409 | 2 | 0.80 | 2 | Not Proven | 2 | 8 | 2 | Roads, Tracks, Paths | 2 | 19.56 | 3 | 6 | 1 | 2 |
| 6147 | 139123 | 934886 | 4.843157681 | 4 | 0.80 | 2 | Not Proven | 2 | 16 | 3 | Water Feature Minor | 6 | 242.24 | 3 | 18 | 3 | 9 |
| 6148 | 137371 | 934070 | 3.47426908 | 2 | 0.80 | 2 | Not Proven | 2 | 8 | 2 | Roads, Tracks, Paths | 2 | 21.76 | 3 | 6 | 1 | 2 |
| 6149 | 136960 | 934284 | 5.609246614 | 4 | 0.80 | 2 | Not Proven | 2 | 16 | 3 | Water Feature Minor | 6 | 201.52 | 3 | 18 | 3 | 9 |
| 6150 | 136924 | 934285 | 5.623564328 | 4 | 0.80 | 2 | Not Proven | 2 | 16 | 3 | Water Feature Minor | 6 | 200.88 | 3 | 18 | 3 | 9 |
| 6151 | 139155 | 935558 | 5.877437482 | 4 | 0.80 | 2 | Not Proven | 2 | 16 | 3 | Roads, Tracks, Paths | 2 | 253.07 | 3 | 6 | 1 | 3 |
| 6152 | 139139 | 934867 | 3.406705131 | 2 | 0.80 | 2 | Not Proven | 2 | 8 | 2 | Water Feature Minor | 6 | 217.43 | 3 | 18 | 3 | 6 |
| 6153 | 135976 | 931695 | 4.41689858 | 4 | 0.80 | 2 | Not Proven | 2 | 16 | 3 | Wind Farm Layout | 3 | 50.73 | 3 | 9 | 2 | 6 |
| 6154 | 139226 | 935588 | 6.306870458 | 4 | 0.80 | 2 | Not Proven | 2 | 16 | 3 | Water Feature Minor | 6 | 202.51 | 3 | 18 | 3 | 9 |
| 6155 | 135959 | 931686 | 4.395338759 | 4 | 0.80 | 2 | Not Proven | 2 | 16 | 3 | Wind Farm Layout | 3 | 58.12 | 3 | 9 | 2 | 6 |
| 6156 | 138076 | 934601 | 2.268520205 | 2 | 0.80 | 2 | Not Proven | 2 | 8 | 2 | Roads, Tracks, Paths | 2 | 26.17 | 3 | 6 | 1 | 2 |
| 6157 | 138367 | 935611 | 0.235992554 | 1 | 0.80 | 2 | Not Proven | 2 | 4 | 1 | Wind Farm Layout | 3 | 87.97 | 3 | 9 | 2 | 2 |
| 6158 | 139156 | 934848 | 6.42878492 | 4 | 0.80 | 2 | Not Proven | 2 | 16 | 3 | Water Feature Minor | 6 | 191.93 | 3 | 18 | 3 | 9 |
| 6159 | 138089 | 934622 | 2.254391162 | 2 | 0.80 | 2 | Not Proven | 2 | 8 | 2 | Roads, Tracks, Paths | 2 | 18.67 | 3 | 6 | 1 | 2 |
| 6160 | 137299 | 934084 | 2.831233698 | 2 | 0.80 | 2 | Not Proven | 2 | 8 | 2 | Roads, Tracks, Paths | 2 | 19.87 | 3 | 6 | 1 | 2 |
| 6161 | 136938 | 934287 | 5.617697911 | 4 | 0.80 | 2 | Not Proven | 2 | 16 | 3 | Water Feature Minor | 6 | 203.16 | 3 | 18 | 3 | 9 |
| 6162 | 137356 | 934087 | 3.735290644 | 2 | 0.80 | 2 | Not Proven | 2 | 8 | 2 | Roads, Tracks, Paths | 2 | 1.18 | 4 | 8 | 2 | 4 |
| 6163 | 136929 | 934293 | 5.617711067 | 4 | 0.80 | 2 | Not Proven | 2 | 16 | 3 | Water Feature Minor | 6 | 208.89 | 3 | 18 | 3 | 9 |
| 6164 | 139071 | 935432 | 6.29989341 | 4 | 0.80 | 2 | Not Proven | 2 | 16 | 3 | Roads, Tracks, Paths | 2 | 178.67 | 3 | 6 | 1 | 3 |
| 6165 | 138153 | 934730 | 3.417051374 | 2 | 0.80 | 2 | Not Proven | 2 | 8 | 2 | Wind Farm Layout | 3 | 4.49 | 4 | 12 | 2 | 4 |
| 6166 | 138970 | 935402 | 2.350595143 | 2 | 0.90 | 2 | Not Proven | 2 | 8 | 2 | Roads, Tracks, Paths | 2 | 110.86 | 3 | 6 | 1 | 2 |
| 6167 | 137410 | 934119 | 3.312294086 | 2 | 0.90 | 2 | Not Proven | 2 | 8 | 2 | Wind Farm Layout | 3 | 13.62 | 3 | 9 | 2 | 4 |
| 6168 | 137303 | 934097 | 2.827080868 | 2 | 0.90 | 2 | Not Proven | 2 | 8 | 2 | Roads, Tracks, Paths | 2 | 12.31 | 3 | 6 | 1 | 2 |
| 6169 | 137388 | 934084 | 3.491122063 | 2 | 0.90 | 2 | Not Proven | 2 | 8 | 2 | Roads, Tracks, Paths | 2 | 13.24 | 3 | 6 | 1 | 2 |
| 6170 | 135849 | 931694 | 1.352804239 | 1 | 0.90 | 2 | Not Proven | 2 | 4 | 1 | Wind Farm Layout | 3 | 16.56 | 3 | 9 | 2 | 2 |
| 6171 | 137355 | 934097 | 3.709158194 | 2 | 0.90 | 2 | Not Proven | 2 | 8 | 2 | Roads, Tracks, Paths | 2 | 8.68 | 4 | 8 | 2 | 4 |
| 6172 | 137378 | 934082 | 3.491107399 | 2 | 0.90 | 2 | Not Proven | 2 | 8 | 2 | Roads, Tracks, Paths | 2 | 12.27 | 3 | 6 | 1 | 2 |
| 6173 | 135876 | 931690 | 0.618600793 | 1 | 0.90 | 2 | Not Proven | 2 | 4 | 1 | Wind Farm Layout | 3 | 32.21 | 3 | 9 | 2 | 2 |
| 6174 | 137315 | 934088 | 3.293272719 | 2 | 0.90 | 2 | Not Proven | 2 | 8 | 2 | Roads, Tracks, Paths | 2 | 3.41 | 4 | 8 | 2 | 4 |
| 6175 | 139121 | 935479 | 7.18663649 | 4 | 0.90 | 2 | Not Proven | 2 | 16 | 3 | Roads, Tracks, Paths | 2 | 219.11 | 3 | 6 | 1 | 3 |
| 6176 | 137397 | 934086 | 3.470684496 | 2 | 0.90 | 2 | Not Proven | 2 | 8 | 2 | Roads, Tracks, Paths | 2 | 14.64 | 3 | 6 | 1 | 2 |
| 6177 | 138155 | 935066 | 5.864226338 | 4 | 1.00 | 2 | Not Proven | 2 | 16 | 3 | Wind Farm Layout | 3 | 102.64 | 3 | 9 | 2 | 6 |
| 6178 | 138945 | 935418 | 4.360170573 | 4 | 1.00 | 2 | Not Proven | 2 | 16 | 3 | Roads, Tracks, Paths | 2 | 83.46 | 3 | 6 | 1 | 3 |
| 6179 | 135905 | 931658 | 2.050576494 | 2 | 1.00 | 2 | Not Proven | 2 | 8 | 2 | Wind Farm Layout | 3 | 73.79 | 3 | 9 | 2 | 4 |
| 6180 | 137389 | 934078 | 3.491188288 | 2 | 1.00 | 2 | Not Proven | 2 | 8 | 2 | Roads, Tracks, Paths | 2 | 19.26 | 3 | 6 | 1 | 2 |
| 6181 | 136935 | 934282 | 5.617708697 | 4 | 1.00 | 2 | Not Proven | 2 | 16 | 3 | Water Feature Minor | 6 | 198.03 | 3 | 18 | 3 | 9 |
| 6182 | 139103 | 934901 | 3.516741329 | 2 | 1.00 | 2 | Not Proven | 2 | 8 | 2 | Water Feature Minor | 6 | 265.99 | 3 | 18 | 3 | 6 |
| 6183 | 138859 | 934570 | 5.864270127 | 4 | 1.00 | 2 | Not Proven | 2 | 16 | 3 | Water Feature Minor | 6 | 131.47 | 3 | 18 | 3 | 9 |
| 6184 | 139180 | 935540 | 4.096266342 | 4 | 1.00 | 2 | Not Proven | 2 | 16 | 3 | Water Feature Minor | 6 | 268.92 | 3 | 18 | 3 | 9 |
| 6185 | 135839 | 931708 | 1.709166815 | 1 | 1.00 | 2 | Not Proven | 2 | 4 | 1 | Wind Farm Layout | 3 | 0.44 | 4 | 12 | 2 | 2 |
| 6186 | 136923 | 934320 | 5.61732843 | 4 | 1.00 | 2 | Not Proven | 2 | 16 | 3 | Water Feature Minor | 6 | 235.87 | 3 | 18 | 3 | 9 |
| 6187 | 135914 | 931685 | 0.651430193 | 1 | 1.00 | 2 | Not Proven | 2 | 4 | 1 | Wind Farm Layout | 3 | 53.70 | 3 | 9 | 2 | 2 |
| 6188 | 137386 | 934094 | 3.474910667 | 2 | 1.00 | 2 | Not Proven | 2 | 8 | 2 | Roads, Tracks, Paths | 2 | 3.08 | 4 | 8 | 2 | 4 |
| 6189 | 138287 | 935190 | 6.765942543 | 4 | 1.00 | 2 | Not Proven | 2 | 16 | 3 | Wind Farm Layout | 3 | 8.83 | 4 | 12 | 2 | 6 |
| 6190 | 135800 | 931661 | 1.593975141 | 1 | 1.00 | 2 | Not Proven | 2 | 4 | 1 | Wind Farm Layout | 3 | 24.12 | 3 | 9 | 2 | 2 |
| 6191 | 139281 | 935635 | 4.39624811 | 4 | 1.00 | 2 | Not Proven | 2 | 16 | 3 | Water Feature Minor | 6 | 130.44 | 3 | 18 | 3 | 9 |
| 6192 | 139198 | 935586 | 6.33267457 | 4 | 1.00 | 2 | Not Proven | 2 | 16 | 3 | Water Feature Minor | 6 | 224.65 | 3 | 18 | 3 | 9 |
| 6193 | 138889 | 934530 | 6.485459679 | 4 | 1.00 | 2 | Not Proven | 2 | 16 | 3 | Water Feature Minor | 6 | 82.04 | 3 | 18 | 3 | 9 |
| 6194 | 138121 | 935085 | 7.793134573 | 4 | 1.00 | 2 | Not Proven | 2 | 16 | 3 | Wind Farm Layout | 3 | 76.27 | 3 | 9 | 2 | 6 |
| 6195 | 138960 | 935121 | 6.387276845 | 4 | 1.00 | 2 | Not Proven | 2 | 16 | 3 | Water Feature Minor | 6 | 103.65 | 3 | 18 | 3 | 9 |
| 6196 | 139049 | 935342 | 8.899794144 | 6 | 1.00 | 2 | Not Proven | 2 | 24 | 3 | Water Feature Minor | 6 | 106.59 | 3 | 18 | 3 | 9 |
| 6197 | 135843 | 931702 | 1.64834252 | 1 | 1.00 | 2 | Not Proven | 2 | 4 | 1 | Wind Farm Layout | 3 | 6.72 | 4 | 12 | 2 | 2 |
| 6198 | 138859 | 934550 | 6.154395305 | 4 | 1.00 | 2 | Not Proven | 2 | 16 | 3 | water Feature Minor | 6 | 117.80 | 3 | 18 | 3 | 9 |
| 6199 | 138492 | 935603 | 0.347877433 | 1 | 1.00 | 2 | Not Proven | 2 | 4 | 1 | Wind Farm Layout | 3 | 40.05 | 3 | 9 | 2 | 2 |
| 6200 | 139021 | 935417 | 3.566968946 | 2 | 1.00 | 2 | Not Proven | 2 | 8 | 2 | Roads, Tracks, Paths | 2 | 139.47 | 3 | 6 | 1 | 2 |
| 6201 | 136912 | 934303 | 5.617693011 | 4 | 1.00 | 2 | Not Proven | 2 | 16 | 3 | Water Feature Minor | 6 | 218.88 | 3 | 18 | 3 | 9 |
| 6202 | 139047 | 935329 | 5.692778613 | 4 | 1.00 | 2 | Not Proven | 2 | 16 | 3 | Water Feature Minor | 6 | 94.62 | 3 | 18 | 3 | 9 |
| 6203 | 139275 | 935644 | 4.401493059 | 4 | 1.00 | 2 | Not Proven | 2 | 16 | 3 | Water Feature Minor | 6 | 128.49 | 3 | 18 | 3 | 9 |
| 6204 | 139042 | 935437 | 2.600712896 | 2 | 1.00 | 2 | Not Proven | 2 | 8 | 2 | Roads, Tracks, Paths | 2 | 149.69 | 3 | 6 | 1 | 2 |
| 6205 | 135871 | 931699 | 0.617064905 | 1 | 1.00 | 2 | Not Proven | 2 | 4 | 1 | Wind Farm Layout | 3 | 21.93 | 3 | 9 | 2 | 2 |
| 6206 | 137306 | 934086 | 3.024557356 | 2 | 1.00 | 2 | Not Proven | 2 | 8 | 2 | Roads, Tracks, Paths | 2 | 12.61 | 3 | 6 | 1 | 2 |
| 6207 | 138335 | 934650 | 2.218869704 | 2 | 1.00 | 2 | Not Proven | 2 | 8 | 2 | Wind Farm Layout | 3 | 0.56 | 4 | 12 | 2 | 4 |
| 6208 | 139057 | 935433 | 5.235201158 | 4 | 1.00 | 2 | Not Proven | 2 | 16 | 3 | Roads, Tracks, Paths | 2 | 165.14 | 3 | 6 | 1 | 3 |
| 6209 | 139289 | 935641 | 4.409835059 | 4 | 1.00 | 2 | Not Proven | 2 | 16 | 3 | Water Feature Minor | 6 | 120.59 | 3 | 18 | 3 | 9 |
| 6210 | 135820 | 931699 | 1.396541685 | 1 | 1.00 | 2 | Not Proven | 2 | 4 | 1 | Wind Farm Layout | 3 | 0.90 | 4 | 12 | 2 | 2 |
| 6211 | 135949 | 931704 | 0.750450923 | 1 | 1.00 | 2 | Not Proven | 2 | 4 | 1 | Wind Farm Layout | 3 | 39.29 | 3 | 9 | 2 | 2 |
| 6212 | 138247 | 935579 | 0.783704409 | 1 | 1.00 | 2 | Not Proven | 2 | 4 | 1 | Wind Farm Layout | 3 | 20.58 | 3 | 9 | 2 | 2 |
| 6213 | 138319 | 935601 | 0.250142204 | 1 | 1.00 | 2 | Not Proven | 2 | 4 | 1 | Wind Farm Layout | 3 | 48.33 | 3 | 9 | 2 | 2 |
| 6214 | 135812 | 931694 | 1.543832539 | 1 | 1.00 | 2 | Not Proven | 2 | 4 | 1 | Wind Farm Layout | 3 | 0.01 | 4 | 12 | 2 | 2 |
| 6215 | 135923 | 931667 | 2.738585192 | 2 | 1.00 | 2 | Not Proven | 2 | 8 | 2 | Wind Farm Layout | 3 | 73.81 | 3 | 9 | 2 | 4 |
| 6216 | 135856 | 931700 | 0.686939337 | 1 | 1.00 | 2 | Not Proven | 2 | 4 | 1 | Wind Farm Layout | 3 | 14.33 | 3 | 9 | 2 | 2 |
| 6217 | 136945 | 934318 | 5.256891919 | 4 | 1.00 | 2 | Not Proven | 2 | 16 | 3 | Water Feature Minor | 6 | 234.50 | 3 | 18 | 3 | 9 |
| 6218 | 136970 | 934302 | 5.208489288 | 4 | 1.00 | 2 | Not Proven | 2 | 16 | 3 | Water Feature Minor | 6 | 220.20 | 3 | 18 | 3 | 9 |
| 6219 | 139140 | 934748 | 6.120896341 | 4 | 1.00 | 2 | Not Proven | 2 | 16 | 3 | Water Feature Minor | 6 | 127.11 | 3 | 18 | 3 | 9 |
| 6220 | 135875 | 931702 | 0.617064416 | 1 | 1.00 | 2 | Not Proven | 2 | 4 | 1 | Wind Farm Layout | 3 | 21.04 | 3 | 9 | 2 | 2 |
| 6221 | 135811 | 931643 | 1.576025652 | 1 | 1.00 | 2 | Not Proven | 2 | 4 | 1 | Wind Farm Layout | 3 | 45.11 | 3 | 9 | 2 | 2 |
| 6222 | 138879 | 934540 | 6.342027821 | 4 | 1.00 | 2 | Not Proven | 2 | 16 | 3 | Water Feature Minor | 6 | 96.17 | 3 | 18 | 3 | 9 |
| 6223 | 138443 | 934754 | 1.74661199 | 1 | 1.00 | 2 | Not Proven | 2 | 4 | 1 | Wind Farm Layout | 3 | 15.51 | 3 | 9 | 2 | 2 |

# 3242 - Stornoway Wind Farm - PSRA - Tabulated Peat Probe Data

| ID | X | Y | SLOPE | Slope Co-efficient | PEAT DEPTH | Peat Co-efficient | Gen Substrate | Substrate Co-eff. | Risk Rating Coefficient | Risk Rating Normalisation | Receptor | Receptor Co-eff. | Distance | Receptor Dist Co-eff. | Impact Rating | Impact Rating Normalisation | Hazard Ranking |
|---|---|---|---|---|---|---|---|---|---|---|---|---|---|---|---|---|---|
| 6224 | 135807 | 931684 | 1.576025144 | 1 | 1.00 | 2 | Not Proven | 2 | 4 | 1 | Wind Farm Layout | 3 | 6.69 | 4 | 12 | 2 | 2 |
| 6225 | 138042 | 934440 | 2.823477315 | 2 | 1.00 | 2 | Not Proven | 2 | 8 | 2 | Roads, Tracks, Paths | 2 | 116.59 | 3 | 6 | 1 | 2 |
| 6226 | 138165 | 934750 | 3.332555273 | 2 | 1.00 | 2 | Not Proven | 2 | 8 | 2 | Wind Farm Layout | 3 | 22.00 | 3 | 9 | 2 | 4 |
| 6227 | 139261 | 935648 | 3.448555732 | 2 | 1.00 | 2 | Not Proven | 2 | 8 | 2 | Water Feature Minor | 6 | 136.60 | 3 | 18 | 3 | 6 |
| 6228 | 136935 | 934301 | 5.617697991 | 4 | 1.00 | 2 | Not Proven | 2 | 16 | 3 | Water Feature Minor | 6 | 217.00 | 3 | 18 | 3 | 9 |
| 6229 | 138670 | 935544 | 4.032199818 | 4 | 1.00 | 2 | Not Proven | 2 | 16 | 3 | Wind Farm Layout | 3 | 12.88 | 3 | 9 | 2 | 6 |
| 6230 | 139172 | 935507 | 6.861272388 | 4 | 1.00 | 2 | Not Proven | 2 | 16 | 3 | Water Feature Minor | 6 | 259.67 | 3 | 18 | 3 | 9 |
| 6231 | 139255 | 935589 | 6.275362401 | 4 | 1.00 | 2 | Not Proven | 2 | 16 | 3 | Water Feature Minor | 6 | 182.12 | 3 | 18 | 3 | 9 |
| 6232 | 136259 | 931774 | 2.354302575 | 2 | 0.60 | 2 | Not Proven | 2 | 8 | 2 | Wind Farm Layout | 3 | 1.88 | 4 | 12 | 2 | 4 |
| 6233 | 136323 | 931768 | 2.355945909 | 2 | 0.60 | 2 | Not Proven | 2 | 8 | 2 | Wind Farm Layout | 3 | 5.78 | 4 | 12 | 2 | 4 |
| 6234 | 136205 | 931780 | 3.190970246 | 2 | 0.60 | 2 | Not Proven | 2 | 8 | 2 | Wind Farm Layout | 3 | 12.82 | 3 | 9 | 2 | 4 |
| 6235 | 136058 | 931753 | 2.00360033 | 2 | 0.80 | 2 | Not Proven | 2 | 8 | 2 | Wind Farm Layout | 3 | 0.54 | 4 | 12 | 2 | 4 |
| 6236 | 136417 | 931785 | 1.059166008 | 1 | 1.00 | 2 | Not Proven | 2 | 4 | 1 | Wind Farm Layout | 3 | 6.93 | 4 | 12 | 2 | 2 |
| 6237 | 135634 | 931791 | 0.31695058 | 1 | 1.00 | 2 | Not Proven | 2 | 4 | 1 | Wind Farm Layout | 3 | 11.25 | 3 | 9 | 2 | 2 |
| 6238 | 137444 | 934164 | 14.79734162 | 6 | 0.60 | 2 | Not Proven | 2 | 24 | 3 | Wind Farm Layout | 3 | 19.67 | 3 | 9 | 2 | 6 |
| 6239 | 137901 | 931351 | 11.30664045 | 6 | 0.60 | 2 | Not Proven | 2 | 24 | 3 | Water Feature Minor | 6 | 43.38 | 3 | 18 | 3 | 9 |
| 6240 | 136726 | 931842 | 0.957047626 | 1 | 0.60 | 2 | Not Proven | 2 | 4 | 1 | Wind Farm Layout | 3 | 18.69 | 3 | 9 | 2 | 2 |
| 6241 | 136264 | 931280 | 1.393740378 | 1 | 0.60 | 2 | Not Proven | 2 | 4 | 1 | Wind Farm Layout | 3 | 31.91 | 3 | 9 | 2 | 2 |
| 6242 | 137175 | 934284 | 4.886546084 | 4 | 0.60 | 2 | Not Proven | 2 | 16 | 3 | Roads, Tracks, Paths | 2 | 224.58 | 3 | 6 | 1 | 3 |
| 6243 | 137050 | 931867 | 1.951255592 | 1 | 0.60 | 2 | Not Proven | 2 | 4 | 1 | Wind Farm Layout | 3 | 4.67 | 4 | 12 | 2 | 2 |
| 6244 | 137605 | 931881 | 1.998380182 | 1 | 0.60 | 2 | Not Proven | 2 | 4 | 1 | Wind Farm Layout | 3 | 13.01 | 3 | 9 | 2 | 2 |
| 6245 | 138035 | 931409 | 4.873259789 | 4 | 0.60 | 2 | Not Proven | 2 | 16 | 3 | Wind Farm Layout | 3 | 78.94 | 3 | 9 | 2 | 6 |
| 6246 | 139191 | 932275 | 1.524454566 | 1 | 0.60 | 2 | Not Proven | 2 | 4 | 1 | Wind Farm Layout | 3 | 12.80 | 3 | 9 | 2 | 2 |
| 6247 | 135413 | 931817 | 1.95880673 | 1 | 0.60 | 2 | Not Proven | 2 | 4 | 1 | Wind Farm Layout | 3 | 12.45 | 3 | 9 | 2 | 2 |
| 6248 | 137941 | 931391 | 5.262703349 | 4 | 0.60 | 2 | Not Proven | 2 | 16 | 3 | Water Feature Minor | 6 | 79.14 | 3 | 18 | 3 | 9 |
| 6249 | 136972 | 931889 | 2.91510385 | 2 | 0.60 | 2 | Not Proven | 2 | 8 | 2 | Wind Farm Layout | 3 | 30.98 | 3 | 9 | 2 | 4 |
| 6250 | 136778 | 931836 | 2.930783094 | 2 | 0.60 | 2 | Not Proven | 2 | 8 | 2 | Wind Farm Layout | 3 | 3.55 | 4 | 12 | 2 | 4 |
| 6251 | 136875 | 931858 | 2.922913263 | 2 | 0.60 | 2 | Not Proven | 2 | 8 | 2 | Wind Farm Layout | 3 | 9.66 | 4 | 12 | 2 | 4 |
| 6252 | 137931 | 931351 | 4.096478383 | 4 | 0.60 | 2 | Not Proven | 2 | 16 | 3 | Water Feature Minor | 6 | 40.99 | 3 | 18 | 3 | 9 |
| 6253 | 136332 | 931788 | 2.362178039 | 2 | 0.60 | 2 | Not Proven | 2 | 8 | 2 | Roads, Tracks, Paths | 2 | 10.50 | 3 | 6 | 1 | 2 |
| 6254 | 136281 | 931782 | 2.36886168 | 2 | 0.60 | 2 | Not Proven | 2 | 8 | 2 | Roads, Tracks, Paths | 2 | 6.18 | 4 | 8 | 2 | 4 |
| 6255 | 135410 | 931832 | 1.997963604 | 1 | 0.60 | 2 | Not Proven | 2 | 4 | 1 | Wind Farm Layout | 3 | 2.68 | 4 | 12 | 2 | 2 |
| 6256 | 137062 | 931895 | 1.228567379 | 1 | 0.60 | 2 | Not Proven | 2 | 4 | 1 | Roads, Tracks, Paths | 2 | 0.98 | 4 | 8 | 2 | 2 |
| 6257 | 137048 | 931882 | 2.108517429 | 2 | 0.60 | 2 | Not Proven | 2 | 8 | 2 | Roads, Tracks, Paths | 2 | 15.92 | 3 | 6 | 1 | 2 |
| 6258 | 136332 | 931773 | 2.349762276 | 2 | 0.60 | 2 | Not Proven | 2 | 8 | 2 | Wind Farm Layout | 3 | 2.08 | 4 | 12 | 2 | 4 |
| 6259 | 137689 | 931819 | 1.185676776 | 1 | 0.60 | 2 | Not Proven | 2 | 4 | 1 | Wind Farm Layout | 3 | 17.71 | 3 | 9 | 2 | 2 |
| 6260 | 135164 | 931787 | 1.756745931 | 1 | 0.60 | 2 | Not Proven | 2 | 4 | 1 | Wind Farm Layout | 3 | 16.86 | 3 | 9 | 2 | 2 |
| 6261 | 136270 | 931266 | 2.49960987 | 2 | 0.60 | 2 | Not Proven | 2 | 8 | 2 | Wind Farm Layout | 3 | 17.06 | 3 | 9 | 2 | 4 |
| 6262 | 136284 | 931767 | 2.34991131 | 2 | 0.60 | 2 | Not Proven | 2 | 8 | 2 | Wind Farm Layout | 3 | 6.39 | 4 | 12 | 2 | 4 |
| 6263 | 137912 | 931340 | 5.530780141 | 4 | 0.60 | 2 | Not Proven | 2 | 16 | 3 | Water Feature Minor | 6 | 31.51 | 3 | 18 | 3 | 9 |
| 6264 | 138698 | 931754 | 11.91119726 | 6 | 0.60 | 2 | Not Proven | 2 | 24 | 3 | Water Feature Minor | 6 | 150.15 | 3 | 18 | 3 | 9 |
| 6265 | 136083 | 931765 | 1.994713904 | 1 | 0.70 | 2 | Not Proven | 2 | 4 | 1 | Wind Farm Layout | 3 | 9.20 | 4 | 12 | 2 | 2 |
| 6266 | 136185 | 931743 | 3.051235995 | 2 | 0.70 | 2 | Not Proven | 2 | 8 | 2 | Wind Farm Layout | 3 | 22.09 | 3 | 9 | 2 | 4 |
| 6267 | 137023 | 931879 | 2.238628084 | 2 | 0.70 | 2 | Not Proven | 2 | 8 | 2 | Wind Farm Layout | 3 | 18.16 | 3 | 9 | 2 | 4 |
| 6268 | 137415 | 931539 | 2.151410585 | 2 | 0.70 | 2 | Not Proven | 2 | 8 | 2 | Roads, Tracks, Paths | 2 | 104.55 | 3 | 6 | 1 | 2 |
| 6269 | 139088 | 933192 | 2.204807585 | 2 | 0.70 | 2 | Not Proven | 2 | 8 | 2 | Wind Farm Layout | 3 | 12.37 | 3 | 9 | 2 | 4 |
| 6270 | 139378 | 933377 | 6.73326677 | 4 | 0.70 | 2 | Not Proven | 2 | 16 | 3 | Wind Farm Layout | 3 | 11.63 | 3 | 9 | 2 | 6 |
| 6271 | 137990 | 931371 | 1.850275956 | 1 | 0.70 | 2 | Not Proven | 2 | 4 | 1 | Water Feature Minor | 6 | 68.23 | 3 | 18 | 3 | 3 |
| 6272 | 138659 | 931815 | 7.931361855 | 4 | 0.70 | 2 | Not Proven | 2 | 16 | 3 | Water Feature Minor | 6 | 189.44 | 3 | 18 | 3 | 9 |
| 6273 | 137372 | 934178 | 6.03653741 | 4 | 0.70 | 2 | Not Proven | 2 | 16 | 3 | Roads, Tracks, Paths | 2 | 51.86 | 3 | 6 | 1 | 3 |
| 6274 | 137380 | 934191 | 3.138318828 | 2 | 0.70 | 2 | Not Proven | 2 | 8 | 2 | Wind Farm Layout | 3 | 63.93 | 3 | 9 | 2 | 4 |
| 6275 | 138801 | 933165 | 2.165780742 | 2 | 0.70 | 2 | Not Proven | 2 | 8 | 2 | Wind Farm Layout | 3 | 11.49 | 3 | 9 | 2 | 4 |
| 6276 | 139441 | 933417 | 9.815867822 | 6 | 0.70 | 2 | Not Proven | 2 | 24 | 3 | Wind Farm Layout | 3 | 2.98 | 4 | 12 | 2 | 6 |
| 6277 | 139629 | 933386 | 4.571350106 | 4 | 0.70 | 2 | Not Proven | 2 | 16 | 3 | Wind Farm Layout | 3 | 2.49 | 4 | 12 | 2 | 6 |
| 6278 | 139422 | 933394 | 9.18305705 | 6 | 0.70 | 2 | Not Proven | 2 | 24 | 3 | Wind Farm Layout | 3 | 12.33 | 3 | 9 | 2 | 6 |
| 6279 | 139168 | 933294 | 1.513321601 | 1 | 0.70 | 2 | Not Proven | 2 | 4 | 1 | Wind Farm Layout | 3 | 17.02 | 3 | 9 | 2 | 2 |
| 6280 | 137124 | 931898 | 1.256397495 | 1 | 0.70 | 2 | Not Proven | 2 | 4 | 1 | Wind Farm Layout | 3 | 1.62 | 4 | 12 | 2 | 2 |
| 6281 | 137896 | 931381 | 2.53757824 | 2 | 0.70 | 2 | Not Proven | 2 | 8 | 2 | Water Feature Minor | 6 | 73.76 | 3 | 18 | 3 | 6 |
| 6282 | 137585 | 931838 | 1.998909241 | 1 | 0.70 | 2 | Not Proven | 2 | 4 | 1 | Wind Farm Layout | 3 | 12.12 | 3 | 9 | 2 | 2 |
| 6283 | 139412 | 933423 | 8.961796794 | 6 | 0.80 | 2 | Not Proven | 2 | 24 | 3 | Wind Farm Layout | 3 | 18.34 | 3 | 9 | 2 | 6 |
| 6284 | 137987 | 931381 | 1.831190133 | 1 | 0.80 | 2 | Not Proven | 2 | 4 | 1 | Water Feature Minor | 6 | 76.93 | 3 | 18 | 3 | 3 |
| 6285 | 137931 | 931391 | 5.578327389 | 4 | 0.80 | 2 | Not Proven | 2 | 16 | 3 | Water Feature Minor | 6 | 80.25 | 3 | 18 | 3 | 9 |
| 6286 | 137942 | 931401 | 5.104393454 | 4 | 0.80 | 2 | Not Proven | 2 | 16 | 3 | Water Feature Minor | 6 | 89.06 | 3 | 18 | 3 | 9 |
| 6287 | 139175 | 933255 | 1.452752878 | 1 | 0.80 | 2 | Not Proven | 2 | 4 | 1 | Wind Farm Layout | 3 | 13.28 | 3 | 9 | 2 | 2 |
| 6288 | 137192 | 934261 | 12.93395628 | 6 | 0.80 | 2 | Not Proven | 2 | 24 | 3 | Roads, Tracks, Paths | 2 | 195.99 | 3 | 6 | 1 | 3 |
| 6289 | 136771 | 931461 | 3.349556109 | 2 | 0.80 | 2 | Not Proven | 2 | 8 | 2 | Water Feature Minor | 6 | 218.54 | 3 | 18 | 3 | 6 |
| 6290 | 136370 | 931303 | 3.538437841 | 2 | 0.80 | 2 | Not Proven | 2 | 8 | 2 | Wind Farm Layout | 3 | 35.16 | 3 | 9 | 2 | 4 |
| 6291 | 137360 | 934204 | 4.714700105 | 4 | 0.80 | 2 | Not Proven | 2 | 16 | 3 | Roads, Tracks, Paths | 2 | 79.77 | 3 | 6 | 1 | 3 |
| 6292 | 137450 | 934146 | 5.595831512 | 4 | 0.80 | 2 | Not Proven | 2 | 16 | 3 | Wind Farm Layout | 3 | 0.72 | 4 | 12 | 2 | 6 |
| 6293 | 137567 | 931865 | 1.986159622 | 1 | 0.80 | 2 | Not Proven | 2 | 4 | 1 | Wind Farm Layout | 3 | 0.10 | 4 | 12 | 2 | 2 |
| 6294 | 137676 | 931619 | 3.417387242 | 2 | 0.80 | 2 | Not Proven | 2 | 8 | 2 | Wind Farm Layout | 3 | 6.65 | 4 | 12 | 2 | 4 |
| 6295 | 137961 | 931401 | 5.158473533 | 4 | 0.80 | 2 | Not Proven | 2 | 16 | 3 | Water Feature Minor | 6 | 89.92 | 3 | 18 | 3 | 9 |
| 6296 | 137911 | 931381 | 3.270224738 | 2 | 0.80 | 2 | Not Proven | 2 | 8 | 2 | Water Feature Minor | 6 | 72.43 | 3 | 18 | 3 | 6 |
| 6297 | 139207 | 933294 | 4.488836947 | 4 | 0.80 | 2 | Not Proven | 2 | 16 | 3 | Wind Farm Layout | 3 | 12.96 | 3 | 9 | 2 | 6 |
| 6298 | 137521 | 931872 | 1.872395892 | 1 | 0.80 | 2 | Not Proven | 2 | 4 | 1 | Wind Farm Layout | 3 | 3.55 | 4 | 12 | 2 | 2 |
| 6299 | 137981 | 931371 | 1.832756599 | 1 | 0.80 | 2 | Not Proven | 2 | 4 | 1 | Water Feature Minor | 6 | 65.39 | 3 | 18 | 3 | 3 |
| 6300 | 137498 | 934166 | 11.29933733 | 6 | 0.80 | 2 | Not Proven | 2 | 24 | 3 | Wind Farm Layout | 3 | 10.24 | 3 | 9 | 2 | 6 |
| 6301 | 137010 | 934347 | 5.200775658 | 4 | 0.80 | 2 | Not Proven | 2 | 16 | 3 | Wind Farm Layout | 3 | 197.14 | 3 | 9 | 2 | 6 |
| 6302 | 137599 | 931864 | 1.984527669 | 1 | 0.80 | 2 | Not Proven | 2 | 4 | 1 | Wind Farm Layout | 3 | 14.59 | 3 | 9 | 2 | 2 |
| 6303 | 137351 | 934191 | 6.060018692 | 4 | 0.80 | 2 | Not Proven | 2 | 16 | 3 | Roads, Tracks, Paths | 2 | 69.85 | 3 | 6 | 1 | 3 |
| 6304 | 139195 | 933303 | 4.308593034 | 4 | 0.80 | 2 | Not Proven | 2 | 16 | 3 | Wind Farm Layout | 3 | 2.03 | 4 | 12 | 2 | 6 |
| 6305 | 137462 | 934130 | 2.833987803 | 2 | 0.80 | 2 | Not Proven | 2 | 8 | 2 | Wind Farm Layout | 3 | 18.02 | 3 | 9 | 2 | 4 |
| 6306 | 135212 | 931807 | 2.010324446 | 2 | 0.80 | 2 | Not Proven | 2 | 8 | 2 | Wind Farm Layout | 3 | 3.12 | 4 | 12 | 2 | 4 |
| 6307 | 137921 | 931406 | 5.383400776 | 4 | 0.80 | 2 | Not Proven | 2 | 16 | 3 | Water Feature Minor | 6 | 96.82 | 3 | 18 | 3 | 9 |
| 6308 | 138687 | 931735 | 14.13056762 | 6 | 0.80 | 2 | Not Proven | 2 | 24 | 3 | Water Feature Minor | 6 | 133.78 | 3 | 18 | 3 | 9 |
| 6309 | 138625 | 931720 | 14.33545602 | 6 | 0.80 | 2 | Not Proven | 2 | 24 | 3 | Water Feature Minor | 6 | 138.38 | 3 | 18 | 3 | 9 |
| 6310 | 135309 | 931835 | 1.12972497 | 1 | 0.80 | 2 | Not Proven | 2 | 4 | 1 | Wind Farm Layout | 3 | 18.32 | 3 | 9 | 2 | 2 |
| 6311 | 139012 | 933201 | 1.26234403 | 1 | 0.80 | 2 | Not Proven | 2 | 4 | 1 | Wind Farm Layout | 3 | 3.17 | 4 | 12 | 2 | 2 |
| 6312 | 138661 | 931794 | 7.225011314 | 4 | 0.80 | 2 | Not Proven | 2 | 16 | 3 | Water Feature Minor | 6 | 190.93 | 3 | 18 | 3 | 9 |
| 6313 | 138061 | 931423 | 4.430800447 | 4 | 0.80 | 2 | Not Proven | 2 | 16 | 3 | Wind Farm Layout | 3 | 53.43 | 3 | 9 | 2 | 6 |
| 6314 | 138086 | 931380 | 1.084824494 | 1 | 0.80 | 2 | Not Proven | 2 | 4 | 1 | Water Feature Minor | 6 | 52.67 | 3 | 18 | 3 | 3 |
| 6315 | 135984 | 931731 | 2.054255964 | 2 | 0.80 | 2 | Not Proven | 2 | 8 | 2 | Wind Farm Layout | 3 | 15.63 | 3 | 9 | 2 | 4 |
| 6316 | 138664 | 931729 | 13.10560255 | 6 | 0.80 | 2 | Not Proven | 2 | 24 | 3 | Water Feature Minor | 6 | 131.84 | 3 | 18 | 3 | 9 |
| 6317 | 138041 | 931370 | 1.470354654 | 1 | 0.80 | 2 | Not Proven | 2 | 4 | 1 | Water Feature Minor | 6 | 52.00 | 3 | 18 | 3 | 3 |
| 6318 | 138016 | 931368 | 1.847454389 | 1 | 0.80 | 2 | Not Proven | 2 | 4 | 1 | Water Feature Minor | 6 | 64.55 | 3 | 18 | 3 | 3 |
| 6319 | 137981 | 931361 | 2.148569967 | 2 | 0.80 | 2 | Not Proven | 2 | 8 | 2 | Water Feature Minor | 6 | 56.27 | 3 | 18 | 3 | 6 |
| 6320 | 136167 | 931254 | 2.124142728 | 2 | 0.80 | 2 | Not Proven | 2 | 8 | 2 | Wind Farm Layout | 3 | 24.06 | 3 | 9 | 2 | 4 |
| 6321 | 138745 | 931841 | 4.076494445 | 4 | 0.80 | 2 | Not Proven | 2 | 16 | 3 | Water Feature Minor | 6 | 232.40 | 3 | 18 | 3 | 9 |
| 6322 | 136387 | 931778 | 2.322868017 | 2 | 0.80 | 2 | Not Proven | 2 | 8 | 2 | Wind Farm Layout | 3 | 1.01 | 4 | 12 | 2 | 4 |
| 6323 | 137560 | 931881 | 2.005974889 | 2 | 0.80 | 2 | Not Proven | 2 | 8 | 2 | Wind Farm Layout | 3 | 16.98 | 3 | 9 | 2 | 4 |
| 6324 | 138061 | 931393 | 1.529855784 | 1 | 0.80 | 2 | Not Proven | 2 | 4 | 1 | Water Feature Minor | 6 | 65.31 | 3 | 18 | 3 | 3 |
| 6325 | 136083 | 931193 | 3.610419671 | 2 | 0.80 | 2 | Not Proven | 2 | 8 | 2 | Wind Farm Layout | 3 | 7.39 | 4 | 12 | 2 | 4 |
| 6326 | 136305 | 931314 | 1.525265699 | 1 | 0.80 | 2 | Not Proven | 2 | 4 | 1 | Wind Farm Layout | 3 | 57.83 | 3 | 9 | 2 | 2 |
| 6327 | 137220 | 934266 | 13.02084845 | 6 | 0.80 | 2 | Not Proven | 2 | 24 | 3 | Roads, Tracks, Paths | 2 | 184.38 | 3 | 6 | 1 | 3 |
| 6328 | 137800 | 931655 | 1.101335587 | 1 | 0.80 | 2 | Not Proven | 2 | 4 | 1 | Wind Farm Layout | 3 | 35.94 | 3 | 9 | 2 | 2 |
| 6329 | 137029 | 934325 | 5.994696625 | 4 | 0.80 | 2 | Not Proven | 2 | 16 | 3 | Roads, Tracks, Paths | 2 | 214.80 | 3 | 6 | 1 | 3 |
| 6330 | 139006 | 935183 | 7.261387333 | 4 | 0.80 | 2 | Not Proven | 2 | 16 | 3 | Water Feature Minor | 6 | 44.82 | 3 | 18 | 3 | 9 |
| 6331 | 136579 | 931815 | 1.380827136 | 1 | 0.80 | 2 | Not Proven | 2 | 4 | 1 | Wind Farm Layout | 3 | 18.85 | 3 | 9 | 2 | 2 |
| 6332 | 137959 | 931505 | 4.199449327 | 4 | 0.80 | 2 | Not Proven | 2 | 16 | 3 | Wind Farm Layout | 3 | 20.01 | 3 | 9 | 2 | 6 |
| 6333 | 139355 | 933166 | 5.700066496 | 4 | 0.80 | 2 | Not Proven | 2 | 16 | 3 | Wind Farm Layout | 3 | 11.86 | 3 | 9 | 2 | 6 |
| 6334 | 137931 | 931401 | 5.244721819 | 4 | 0.80 | 2 | Not Proven | 2 | 16 | 3 | Water Feature Minor | 6 | 90.16 | 3 | 18 | 3 | 9 |
| 6335 | 136581 | 931800 | 4.41203552 | 4 | 0.80 | 2 | Not Proven | 2 | 16 | 3 | Wind Farm Layout | 3 | 3.73 | 4 | 12 | 2 | 6 |
| 6336 | 137700 | 931614 | 2.767221305 | 2 | 0.80 | 2 | Not Proven | 2 | 8 | 2 | Wind Farm Layout | 3 | 3.77 | 4 | 12 | 2 | 4 |
| 6337 | 138015 | 931383 | 1.837470176 | 1 | 0.80 | 2 | Not Proven | 2 | 4 | 1 | Water Feature Minor | 6 | 77.71 | 3 | 18 | 3 | 3 |
| 6338 | 137123 | 931882 | 1.251849412 | 1 | 0.80 | 2 | Not Proven | 2 | 4 | 1 | Roads, Tracks, Paths | 2 | 8.87 | 4 | 8 | 2 | 2 |
| 6339 | 137921 | 931361 | 7.547192718 | 4 | 0.80 | 2 | Not Proven | 2 | 16 | 3 | Water Feature Minor | 6 | 53.22 | 3 | 18 | 3 | 9 |
| 6340 | 136383 | 931295 | 3.525219071 | 2 | 0.90 | 2 | Not Proven | 2 | 8 | 2 | Wind Farm Layout | 3 | 24.93 | 3 | 9 | 2 | 4 |
| 6341 | 136131 | 931209 | 3.417396936 | 2 | 0.90 | 2 | Not Proven | 2 | 8 | 2 | Wind Farm Layout | 3 | 11.41 | 3 | 9 | 2 | 4 |
| 6342 | 136173 | 931241 | 3.29386725 | 2 | 0.90 | 2 | Not Proven | 2 | 8 | 2 | Wind Farm Layout | 3 | 10.18 | 3 | 9 | 2 | 4 |
| 6343 | 139086 | 933207 | 1.152295269 | 1 | 0.90 | 2 | Not Proven | 2 | 4 | 1 | Wind Farm Layout | 3 | 2.75 | 4 | 12 | 2 | 2 |
| 6344 | 136530 | 931809 | 0.974419771 | 1 | 0.90 | 2 | Not Proven | 2 | 4 | 1 | Wind Farm Layout | 3 | 18.30 | 3 | 9 | 2 | 2 |
| 6345 | 135311 | 931820 | 1.412987895 | 1 | 0.90 | 2 | Not Proven | 2 | 4 | 1 | Wind Farm Layout | 3 | 3.20 | 4 | 12 | 2 | 2 |
| 6346 | 137838 | 931654 | 0.606689144 | 1 | 0.90 | 2 | Not Proven | 2 | 4 | 1 | Wind Farm Layout | 3 | 13.67 | 3 | 9 | 2 | 2 |
| 6347 | 139487 | 933443 | 11.06605665 | 6 | 0.90 | 2 | Not Proven | 2 | 24 | 3 | Wind Farm Layout | 3 | 18.29 | 3 | 9 | 2 | 6 |
| 6348 | 136259 | 931294 | 2.036280205 | 2 | 0.90 | 2 | Not Proven | 2 | 8 | 2 | Wind Farm Layout | 3 | 46.58 | 3 | 9 | 2 | 4 |
| 6349 | 139011 | 933216 | 2.833062995 | 2 | 0.90 | 2 | Not Proven | 2 | 8 | 2 | Wind Farm Layout | 3 | 18.20 | 3 | 9 | 2 | 4 |
| 6350 | 136035 | 931178 | 3.58262741 | 2 | 0.90 | 2 | Not Proven | 2 | 8 | 2 | Wind Farm Layout | 3 | 12.26 | 3 | 9 | 2 | 4 |

# 3242 - Stornoway Wind Farm - PSRA - Tabulated Peat Probe Data

| ID | X | Y | SLOPE | Slope Co-efficient | PEAT DEPTH | Peat Co-efficient | Gen Substrate | Substrate Co-eff. | Risk Rating Coefficient | Risk Rating Normalisation | Receptor | Receptor Co-eff. | Distance | Receptor Dist Co-eff. | Impact Rating | Impact Rating Normalisation | Hazard Ranking |
|---|---|---|---|---|---|---|---|---|---|---|---|---|---|---|---|---|---|
| 6351 | 139036 | 933203 | 1.053579426 | 1 | 0.90 | 2 | Not Proven | 2 | 4 | 1 | Wind Farm Layout | 3 | 3.09 | 4 | 12 | 2 | 2 |
| 6352 | 136379 | 931793 | 2.321193048 | 2 | 0.90 | 2 | Not Proven | 2 | 8 | 2 | Wind Farm Layout | 3 | 16.31 | 3 | 9 | 2 | 4 |
| 6353 | 136583 | 931785 | 4.702926195 | 4 | 0.90 | 2 | Not Proven | 2 | 16 | 3 | Wind Farm Layout | 3 | 11.39 | 3 | 9 | 2 | 6 |
| 6354 | 137464 | 931548 | 2.270892345 | 2 | 0.90 | 2 | Not Proven | 2 | 8 | 2 | Roads, Tracks, Paths | 2 | 80.23 | 3 | 6 | 1 | 2 |
| 6355 | 137594 | 931892 | 2.00536069 | 2 | 0.90 | 2 | Not Proven | 2 | 8 | 2 | Wind Farm Layout | 3 | 1.84 | 4 | 12 | 2 | 4 |
| 6356 | 136627 | 931823 | 1.834288954 | 1 | 0.90 | 2 | Not Proven | 2 | 4 | 1 | Wind Farm Layout | 3 | 18.13 | 3 | 9 | 2 | 2 |
| 6357 | 136480 | 931804 | 1.360364801 | 1 | 0.90 | 2 | Not Proven | 2 | 4 | 1 | Wind Farm Layout | 3 | 18.85 | 3 | 9 | 2 | 2 |
| 6358 | 136213 | 931274 | 2.137836537 | 2 | 0.90 | 2 | Not Proven | 2 | 8 | 2 | Wind Farm Layout | 3 | 35.32 | 3 | 9 | 2 | 4 |
| 6359 | 137122 | 931867 | 1.256394776 | 1 | 0.90 | 2 | Not Proven | 2 | 4 | 1 | Wind Farm Layout | 3 | 0.50 | 4 | 12 | 2 | 2 |
| 6360 | 139038 | 933188 | 1.231482073 | 1 | 0.90 | 2 | Not Proven | 2 | 4 | 1 | Wind Farm Layout | 3 | 12.02 | 3 | 9 | 2 | 2 |
| 6361 | 135199 | 931789 | 2.010961395 | 2 | 1.00 | 2 | Not Proven | 2 | 8 | 2 | Wind Farm Layout | 3 | 7.94 | 4 | 12 | 2 | 4 |
| 6362 | 136074 | 931222 | 1.061926983 | 1 | 1.00 | 2 | Not Proven | 2 | 4 | 1 | Wind Farm Layout | 3 | 18.05 | 3 | 9 | 2 | 2 |
| 6363 | 139342 | 933393 | 5.705369804 | 4 | 1.00 | 2 | Not Proven | 2 | 16 | 3 | Wind Farm Layout | 3 | 5.53 | 4 | 12 | 2 | 6 |
| 6364 | 137466 | 931533 | 2.178570428 | 2 | 1.00 | 2 | Not Proven | 2 | 8 | 2 | Roads, Tracks, Paths | 2 | 94.89 | 3 | 6 | 1 | 2 |
| 6365 | 137269 | 934248 | 10.09046407 | 6 | 1.00 | 2 | Not Proven | 2 | 24 | 3 | Roads, Tracks, Paths | 2 | 147.95 | 3 | 6 | 1 | 3 |
| 6366 | 137000 | 934318 | 5.223830434 | 4 | 1.00 | 2 | Not Proven | 2 | 16 | 3 | Wind Farm Layout | 3 | 227.31 | 3 | 9 | 2 | 6 |
| 6367 | 136633 | 931793 | 3.257566401 | 2 | 1.00 | 2 | Not Proven | 2 | 8 | 2 | Wind Farm Layout | 3 | 12.45 | 3 | 9 | 2 | 4 |
| 6368 | 137912 | 931391 | 5.637889283 | 4 | 1.00 | 2 | Not Proven | 2 | 16 | 3 | Water Feature Minor | 6 | 82.45 | 3 | 18 | 3 | 9 |
| 6369 | 137951 | 931401 | 5.162636836 | 4 | 1.00 | 2 | Not Proven | 2 | 16 | 3 | Water Feature Minor | 6 | 89.01 | 3 | 18 | 3 | 9 |
| 6370 | 137033 | 934339 | 5.994506168 | 4 | 1.00 | 2 | Not Proven | 2 | 16 | 3 | Roads, Tracks, Paths | 2 | 200.76 | 3 | 6 | 1 | 3 |
| 6371 | 137005 | 934332 | 5.200685919 | 4 | 1.00 | 2 | Not Proven | 2 | 16 | 3 | Wind Farm Layout | 3 | 212.73 | 3 | 9 | 2 | 6 |
| 6372 | 136122 | 931237 | 0.802218234 | 1 | 1.00 | 2 | Not Proven | 2 | 4 | 1 | Wind Farm Layout | 3 | 17.99 | 3 | 9 | 2 | 2 |
| 6373 | 137971 | 931401 | 5.149200435 | 4 | 1.00 | 2 | Not Proven | 2 | 16 | 3 | Water Feature Minor | 6 | 91.52 | 3 | 18 | 3 | 9 |
| 6374 | 137096 | 934288 | 4.114061247 | 4 | 1.00 | 2 | Not Proven | 2 | 16 | 3 | Roads, Tracks, Paths | 2 | 225.91 | 3 | 6 | 1 | 3 |
| 6375 | 136009 | 931186 | 3.610423579 | 2 | 1.00 | 2 | Not Proven | 2 | 8 | 2 | Wind Farm Layout | 3 | 3.13 | 4 | 12 | 2 | 4 |
| 6376 | 135976 | 931192 | 1.020915725 | 1 | 1.00 | 2 | Not Proven | 2 | 4 | 1 | Wind Farm Layout | 3 | 18.56 | 3 | 9 | 2 | 2 |
| 6377 | 136677 | 931832 | 0.902243013 | 1 | 1.00 | 2 | Not Proven | 2 | 4 | 1 | Wind Farm Layout | 3 | 17.83 | 3 | 9 | 2 | 2 |
| 6378 | 136078 | 931208 | 3.582593572 | 2 | 1.00 | 2 | Not Proven | 2 | 8 | 2 | Wind Farm Layout | 3 | 3.50 | 4 | 12 | 2 | 4 |
| 6379 | 135460 | 931849 | 1.949501198 | 1 | 1.00 | 2 | Not Proven | 2 | 4 | 1 | Wind Farm Layout | 3 | 17.98 | 3 | 9 | 2 | 2 |
| 6380 | 137981 | 931391 | 3.239320684 | 2 | 1.00 | 2 | Not Proven | 2 | 8 | 2 | Water Feature Minor | 6 | 84.21 | 3 | 18 | 3 | 6 |
| 6381 | 139417 | 933409 | 9.01084328 | 6 | 1.00 | 2 | Not Proven | 2 | 24 | 3 | Wind Farm Layout | 3 | 3.48 | 4 | 12 | 2 | 6 |
| 6382 | 135213 | 931796 | 2.046158581 | 2 | 1.00 | 2 | Not Proven | 2 | 8 | 2 | Wind Farm Layout | 3 | 7.78 | 4 | 12 | 2 | 4 |
| 6383 | 137139 | 934268 | 4.176941638 | 4 | 1.00 | 2 | Not Proven | 2 | 16 | 3 | Roads, Tracks, Paths | 2 | 237.13 | 3 | 6 | 1 | 3 |
| 6384 | 139607 | 933397 | 1.158228842 | 1 | 1.00 | 2 | Not Proven | 2 | 4 | 1 | Wind Farm Layout | 3 | 1.33 | 4 | 12 | 2 | 2 |
| 6385 | 137465 | 934145 | 4.597253719 | 4 | 1.00 | 2 | Not Proven | 2 | 16 | 3 | Wind Farm Layout | 3 | 3.91 | 4 | 12 | 2 | 6 |
| 6386 | 135999 | 931183 | 3.326884428 | 2 | 1.00 | 2 | Not Proven | 2 | 8 | 2 | Wind Farm Layout | 3 | 3.26 | 4 | 12 | 2 | 4 |
| 6387 | 135984 | 931158 | 3.08697268 | 2 | 1.00 | 2 | Not Proven | 2 | 8 | 2 | Wind Farm Layout | 3 | 16.29 | 3 | 9 | 2 | 4 |
| 6388 | 137991 | 931361 | 1.791050775 | 1 | 1.00 | 2 | Not Proven | 2 | 4 | 1 | Water Feature Minor | 6 | 58.19 | 3 | 18 | 3 | 3 |
| 6389 | 136135 | 931739 | 3.905516966 | 2 | 1.00 | 2 | Not Proven | 2 | 8 | 2 | Wind Farm Layout | 3 | 21.55 | 3 | 9 | 2 | 4 |
| 6390 | 137022 | 931894 | 2.148507248 | 2 | 1.00 | 2 | Not Proven | 2 | 8 | 2 | Wind Farm Layout | 3 | 33.18 | 3 | 9 | 2 | 4 |
| 6391 | 137686 | 931609 | 3.60175801 | 2 | 1.00 | 2 | Not Proven | 2 | 8 | 2 | Wind Farm Layout | 3 | 2.43 | 4 | 12 | 2 | 4 |
| 6392 | 138074 | 931400 | 0.553780561 | 1 | 1.00 | 2 | Not Proven | 2 | 4 | 1 | Wind Farm Layout | 3 | 66.23 | 3 | 9 | 2 | 2 |
| 6393 | 137931 | 931371 | 6.14662614 | 4 | 1.00 | 2 | Not Proven | 2 | 16 | 3 | Water Feature Minor | 6 | 60.52 | 3 | 18 | 3 | 9 |
| 6394 | 135481 | 931818 | 0.990603596 | 1 | 1.00 | 2 | Not Proven | 2 | 4 | 1 | Wind Farm Layout | 3 | 11.75 | 3 | 9 | 2 | 2 |
| 6395 | 139179 | 933284 | 1.493085468 | 1 | 1.00 | 2 | Not Proven | 2 | 4 | 1 | Wind Farm Layout | 3 | 2.19 | 4 | 12 | 2 | 2 |
| 6396 | 135259 | 931828 | 1.500284013 | 1 | 1.00 | 2 | Not Proven | 2 | 4 | 1 | Wind Farm Layout | 3 | 17.67 | 3 | 9 | 2 | 2 |
| 6397 | 137146 | 934281 | 4.106091803 | 4 | 1.00 | 2 | Not Proven | 2 | 16 | 3 | Roads, Tracks, Paths | 2 | 229.04 | 3 | 6 | 1 | 3 |
| 6398 | 135999 | 931158 | 3.577624756 | 2 | 1.00 | 2 | Not Proven | 2 | 8 | 2 | Wind Farm Layout | 3 | 20.60 | 3 | 9 | 2 | 4 |
| 6399 | 139105 | 933226 | 0.939080834 | 1 | 1.00 | 2 | Not Proven | 2 | 4 | 1 | Wind Farm Layout | 3 | 14.52 | 3 | 9 | 2 | 2 |
| 6400 | 137057 | 934332 | 5.978514757 | 4 | 1.00 | 2 | Not Proven | 2 | 16 | 3 | Roads, Tracks, Paths | 2 | 195.62 | 3 | 6 | 1 | 3 |
| 6401 | 135460 | 931834 | 1.049652053 | 1 | 1.00 | 2 | Not Proven | 2 | 4 | 1 | Wind Farm Layout | 3 | 3.00 | 4 | 12 | 2 | 2 |
| 6402 | 138073 | 931373 | 0.620764552 | 1 | 1.00 | 2 | Not Proven | 2 | 4 | 1 | Water Feature Minor | 6 | 44.28 | 3 | 18 | 3 | 3 |
| 6403 | 139085 | 933222 | 0.933748116 | 1 | 1.00 | 2 | Not Proven | 2 | 4 | 1 | Wind Farm Layout | 3 | 17.75 | 3 | 9 | 2 | 2 |
| 6404 | 136133 | 931754 | 2.662545563 | 2 | 1.00 | 2 | Not Proven | 2 | 8 | 2 | Wind Farm Layout | 3 | 6.44 | 4 | 12 | 2 | 4 |
| 6405 | 137679 | 931994 | 4.480491575 | 4 | 1.00 | 2 | Not Proven | 2 | 16 | 3 | Water Feature Minor | 6 | 9.51 | 4 | 24 | 3 | 9 |
| 6406 | 137806 | 931694 | 0.532749684 | 1 | 1.00 | 2 | Not Proven | 2 | 4 | 1 | Wind Farm Layout | 3 | 13.82 | 3 | 9 | 2 | 2 |
| 6407 | 137304 | 934203 | 4.38918580 2 | 4 | 1.00 | 2 | Not Proven | 2 | 16 | 3 | Roads, Tracks, Paths | 2 | 94.82 | 3 | 6 | 1 | 3 |
| 6408 | 137653 | 931596 | 3.631646073 | 2 | 1.00 | 2 | Not Proven | 2 | 8 | 2 | Wind Farm Layout | 3 | 18.27 | 3 | 9 | 2 | 4 |
| 6409 | 138935 | 933207 | 1.180998269 | 1 | 1.00 | 2 | Not Proven | 2 | 4 | 1 | Wind Farm Layout | 3 | 17.51 | 3 | 9 | 2 | 2 |
| 6410 | 137366 | 931530 | 2.36781711 | 2 | 1.00 | 2 | Not Proven | 2 | 8 | 2 | Roads, Tracks, Paths | 2 | 142.78 | 3 | 6 | 1 | 2 |
| 6411 | 136722 | 931443 | 3.345827829 | 2 | 1.00 | 2 | Not Proven | 2 | 8 | 2 | Water Feature Minor | 6 | 228.44 | 3 | 18 | 3 | 6 |
| 6412 | 137025 | 934311 | 5.986426183 | 4 | 1.00 | 2 | Not Proven | 2 | 16 | 3 | Roads, Tracks, Paths | 2 | 228.91 | 3 | 6 | 1 | 3 |
| 6413 | 136406 | 931341 | 3.12933135 | 2 | 1.00 | 2 | Not Proven | 2 | 8 | 2 | Wind Farm Layout | 3 | 65.95 | 3 | 9 | 2 | 4 |
| 6414 | 137983 | 931524 | 4.197902847 | 4 | 1.00 | 2 | Not Proven | 2 | 16 | 3 | Wind Farm Layout | 3 | 2.87 | 4 | 12 | 2 | 6 |
| 6415 | 137416 | 931524 | 2.329895284 | 2 | 1.00 | 2 | Not Proven | 2 | 8 | 2 | Roads, Tracks, Paths | 2 | 116.68 | 3 | 6 | 1 | 2 |
| 6416 | 136771 | 931446 | 3.347339781 | 2 | 1.00 | 2 | Not Proven | 2 | 8 | 2 | Water Feature Minor | 6 | 233.53 | 3 | 18 | 3 | 6 |
| 6417 | 137911 | 931361 | 8.305787039 | 6 | 1.00 | 2 | Not Proven | 2 | 24 | 3 | Water Feature Minor | 6 | 52.44 | 3 | 18 | 3 | 9 |
| 6418 | 135934 | 931730 | 1.358222927 | 1 | 1.00 | 2 | Not Proven | 2 | 4 | 1 | Wind Farm Layout | 3 | 12.03 | 3 | 9 | 2 | 2 |
| 6419 | 137776 | 931635 | 3.476607151 | 2 | 1.00 | 2 | Not Proven | 2 | 8 | 2 | Wind Farm Layout | 3 | 18.76 | 3 | 9 | 2 | 4 |
| 6420 | 138656 | 931836 | 15.38952467 | 8 | 1.00 | 2 | Not Proven | 2 | 32 | 4 | Water Feature Minor | 6 | 189.96 | 3 | 18 | 3 | 12 |
| 6421 | 137961 | 931391 | 4.829393725 | 4 | 1.00 | 2 | Not Proven | 2 | 16 | 3 | Water Feature Minor | 6 | 79.98 | 3 | 18 | 3 | 9 |
| 6422 | 137123 | 934292 | 4.10577332 | 4 | 1.00 | 2 | Not Proven | 2 | 16 | 3 | Roads, Tracks, Paths | 2 | 218.46 | 3 | 6 | 1 | 3 |
| 6423 | 139306 | 933349 | 7.751849739 | 4 | 1.00 | 2 | Not Proven | 2 | 16 | 3 | Wind Farm Layout | 3 | 11.85 | 3 | 9 | 2 | 6 |
| 6424 | 137850 | 931664 | 1.509573571 | 1 | 1.00 | 2 | Not Proven | 2 | 4 | 1 | Wind Farm Layout | 3 | 1.16 | 4 | 12 | 2 | 2 |
| 6425 | 137971 | 931361 | 3.677257355 | 2 | 1.00 | 2 | Not Proven | 2 | 8 | 2 | Water Feature Minor | 6 | 52.61 | 3 | 18 | 3 | 6 |
| 6426 | 137941 | 931361 | 3.932112912 | 2 | 1.00 | 2 | Not Proven | 2 | 8 | 2 | Water Feature Minor | 6 | 49.29 | 3 | 18 | 3 | 6 |
| 6427 | 137971 | 931381 | 1.764992236 | 1 | 1.00 | 2 | Not Proven | 2 | 4 | 1 | Water Feature Minor | 6 | 72.00 | 3 | 18 | 3 | 3 |
| 6428 | 136998 | 934350 | 5.216067704 | 4 | 1.00 | 2 | Not Proven | 2 | 16 | 3 | Wind Farm Layout | 3 | 195.99 | 3 | 9 | 2 | 6 |
| 6429 | 137941 | 931371 | 5.000381978 | 4 | 1.00 | 2 | Not Proven | 2 | 16 | 3 | Water Feature Minor | 6 | 59.23 | 3 | 18 | 3 | 9 |
| 6430 | 137931 | 931410 | 5.091757535 | 4 | 1.00 | 2 | Not Proven | 2 | 16 | 3 | Water Feature Minor | 6 | 99.07 | 3 | 18 | 3 | 9 |
| 6431 | 137825 | 931640 | 0.791327902 | 1 | 1.00 | 2 | Not Proven | 2 | 4 | 1 | Wind Farm Layout | 3 | 18.13 | 3 | 9 | 2 | 2 |
| 6432 | 137666 | 931608 | 1.983341754 | 1 | 1.00 | 2 | Not Proven | 2 | 4 | 1 | Wind Farm Layout | 3 | 5.18 | 4 | 12 | 2 | 2 |
| 6433 | 135678 | 931789 | 0.31229635 | 1 | 1.00 | 2 | Not Proven | 2 | 4 | 1 | Wind Farm Layout | 3 | 18.48 | 3 | 9 | 2 | 2 |
| 6434 | 136014 | 931172 | 3.636975442 | 2 | 1.00 | 2 | Not Proven | 2 | 8 | 2 | Wind Farm Layout | 3 | 11.71 | 3 | 9 | 2 | 4 |
| 6435 | 136126 | 931223 | 3.395735476 | 2 | 1.00 | 2 | Not Proven | 2 | 8 | 2 | Wind Farm Layout | 3 | 3.43 | 4 | 12 | 2 | 4 |
| 6436 | 136388 | 931763 | 6.060100275 | 4 | 1.00 | 2 | Not Proven | 2 | 16 | 3 | Wind Farm Layout | 3 | 14.00 | 3 | 9 | 2 | 6 |
| 6437 | 135604 | 931792 | 0.304203537 | 1 | 1.00 | 2 | Not Proven | 2 | 4 | 1 | Wind Farm Layout | 3 | 2.61 | 4 | 12 | 2 | 2 |
| 6438 | 137844 | 932186 | 2.278049683 | 2 | 0.60 | 2 | Not Proven | 2 | 8 | 2 | Wind Farm Layout | 3 | 3.65 | 4 | 12 | 2 | 4 |
| 6439 | 138425 | 931102 | 5.954006346 | 4 | 0.60 | 2 | Not Proven | 2 | 16 | 3 | Wind Farm Layout | 3 | 3.84 | 4 | 12 | 2 | 6 |
| 6440 | 138450 | 931398 | 4.143570464 | 4 | 0.60 | 2 | Not Proven | 2 | 16 | 3 | Wind Farm Layout | 3 | 15.76 | 3 | 9 | 2 | 6 |
| 6441 | 138200 | 932325 | 4.439236673 | 4 | 0.60 | 2 | Not Proven | 2 | 16 | 3 | Wind Farm Layout | 3 | 110.06 | 3 | 9 | 2 | 6 |
| 6442 | 137917 | 932255 | 3.531579297 | 2 | 0.70 | 2 | Not Proven | 2 | 8 | 2 | Wind Farm Layout | 3 | 17.52 | 3 | 9 | 2 | 4 |
| 6443 | 137834 | 932134 | 2.265757084 | 2 | 0.70 | 2 | Not Proven | 2 | 8 | 2 | Wind Farm Layout | 3 | 11.81 | 3 | 9 | 2 | 4 |
| 6444 | 138247 | 931410 | 4.375356387 | 4 | 0.70 | 2 | Not Proven | 2 | 16 | 3 | Wind Farm Layout | 3 | 2.99 | 4 | 12 | 2 | 6 |
| 6445 | 138191 | 931415 | 4.384325565 | 4 | 0.70 | 2 | Not Proven | 2 | 16 | 3 | Wind Farm Layout | 3 | 2.55 | 4 | 12 | 2 | 6 |
| 6446 | 138419 | 931422 | 7.707752307 | 4 | 0.80 | 2 | Not Proven | 2 | 16 | 3 | Wind Farm Layout | 3 | 3.63 | 4 | 12 | 2 | 6 |
| 6447 | 138263 | 932305 | 8.362113705 | 6 | 0.80 | 2 | Not Proven | 2 | 24 | 3 | Water Feature Minor | 6 | 161.08 | 3 | 18 | 3 | 9 |
| 6448 | 138056 | 932860 | 1.88962856 | 1 | 0.80 | 2 | Not Proven | 2 | 4 | 1 | Wind Farm Layout | 3 | 11.59 | 3 | 9 | 2 | 2 |
| 6449 | 138433 | 931430 | 7.428508658 | 4 | 0.80 | 2 | Not Proven | 2 | 16 | 3 | Wind Farm Layout | 3 | 13.57 | 3 | 9 | 2 | 6 |
| 6450 | 138102 | 932887 | 1.799963443 | 1 | 0.80 | 2 | Not Proven | 2 | 4 | 1 | Wind Farm Layout | 3 | 3.43 | 4 | 12 | 2 | 2 |
| 6451 | 138093 | 932426 | 1.424536304 | 1 | 0.80 | 2 | Not Proven | 2 | 4 | 1 | Wind Farm Layout | 3 | 15.46 | 3 | 9 | 2 | 2 |
| 6452 | 138138 | 931424 | 4.192335287 | 4 | 0.80 | 2 | Not Proven | 2 | 16 | 3 | Wind Farm Layout | 3 | 11.91 | 3 | 9 | 2 | 6 |
| 6453 | 138294 | 931418 | 3.57326053 | 2 | 0.80 | 2 | Not Proven | 2 | 8 | 2 | Wind Farm Layout | 3 | 3.45 | 4 | 12 | 2 | 4 |
| 6454 | 138053 | 932889 | 3.125488024 | 2 | 0.90 | 2 | Not Proven | 2 | 8 | 2 | Wind Farm Layout | 3 | 17.54 | 3 | 9 | 2 | 4 |
| 6455 | 138478 | 933128 | 5.387268529 | 4 | 0.90 | 2 | Not Proven | 2 | 16 | 3 | Wind Farm Layout | 3 | 18.16 | 3 | 9 | 2 | 6 |
| 6456 | 138444 | 931385 | 1.730339159 | 1 | 0.90 | 2 | Not Proven | 2 | 4 | 1 | Wind Farm Layout | 3 | 29.35 | 3 | 9 | 2 | 2 |
| 6457 | 138440 | 931409 | 7.422134579 | 4 | 0.90 | 2 | Not Proven | 2 | 16 | 3 | Wind Farm Layout | 3 | 6.18 | 4 | 12 | 2 | 6 |
| 6458 | 138108 | 932428 | 2.97552173 | 2 | 0.90 | 2 | Not Proven | 2 | 8 | 2 | Wind Farm Layout | 3 | 0.32 | 4 | 12 | 2 | 4 |
| 6459 | 138227 | 932331 | 7.78922539 | 4 | 0.90 | 2 | Not Proven | 2 | 16 | 3 | Wind Farm Layout | 3 | 131.55 | 3 | 9 | 2 | 6 |
| 6460 | 138167 | 931427 | 4.50348644 | 4 | 0.90 | 2 | Not Proven | 2 | 16 | 3 | Wind Farm Layout | 3 | 3.09 | 4 | 12 | 2 | 6 |
| 6461 | 138163 | 931413 | 4.304769637 | 4 | 1.00 | 2 | Not Proven | 2 | 16 | 3 | Wind Farm Layout | 3 | 10.79 | 3 | 9 | 2 | 6 |
| 6462 | 138416 | 931407 | 7.751028793 | 4 | 1.00 | 2 | Not Proven | 2 | 16 | 3 | Wind Farm Layout | 3 | 11.44 | 3 | 9 | 2 | 6 |
| 6463 | 137931 | 932847 | 2.563874999 | 2 | 1.00 | 2 | Not Proven | 2 | 8 | 2 | Wind Farm Layout | 3 | 11.60 | 3 | 9 | 2 | 4 |
| 6464 | 138194 | 931429 | 4.364441872 | 4 | 1.00 | 2 | Not Proven | 2 | 16 | 3 | Wind Farm Layout | 3 | 16.82 | 3 | 9 | 2 | 6 |
| 6465 | 138122 | 932908 | 1.812672623 | 1 | 1.00 | 2 | Not Proven | 2 | 4 | 1 | Wind Farm Layout | 3 | 6.94 | 4 | 12 | 2 | 2 |
| 6466 | 138103 | 932574 | 1.429740557 | 1 | 1.00 | 2 | Not Proven | 2 | 4 | 1 | Wind Farm Layout | 3 | 4.23 | 4 | 12 | 2 | 2 |
| 6467 | 138149 | 932820 | 1.777419493 | 1 | 1.00 | 2 | Not Proven | 2 | 4 | 1 | Wind Farm Layout | 3 | 15.06 | 3 | 9 | 2 | 2 |
| 6468 | 137786 | 932108 | 3.067179132 | 2 | 1.00 | 2 | Not Proven | 2 | 8 | 2 | Wind Farm Layout | 3 | 17.33 | 3 | 9 | 2 | 4 |
| 6469 | 138155 | 932889 | 1.577578288 | 1 | 1.00 | 2 | Not Proven | 2 | 4 | 1 | Wind Farm Layout | 3 | 3.57 | 4 | 12 | 2 | 2 |
| 6470 | 138395 | 931435 | 6.636616719 | 4 | 1.00 | 2 | Not Proven | 2 | 16 | 3 | Wind Farm Layout | 3 | 16.75 | 3 | 9 | 2 | 6 |
| 6471 | 138115 | 932867 | 1.809514058 | 1 | 1.00 | 2 | Not Proven | 2 | 4 | 1 | Wind Farm Layout | 3 | 7.32 | 4 | 12 | 2 | 2 |
| 6472 | 138115 | 932775 | 5.892493613 | 4 | 1.00 | 2 | Not Proven | 2 | 16 | 3 | Wind Farm Layout | 3 | 15.86 | 3 | 9 | 2 | 6 |
| 6473 | 138187 | 931400 | 4.364453493 | 4 | 1.00 | 2 | Not Proven | 2 | 16 | 3 | Wind Farm Layout | 3 | 12.95 | 3 | 9 | 2 | 6 |
| 6474 | 138088 | 932576 | 1.465891826 | 1 | 1.00 | 2 | Not Proven | 2 | 4 | 1 | Wind Farm Layout | 3 | 0.27 | 4 | 12 | 2 | 2 |
| 6475 | 137959 | 932283 | 5.954756305 | 4 | 1.00 | 2 | Not Proven | 2 | 16 | 3 | Wind Farm Layout | 3 | 17.64 | 3 | 9 | 2 | 6 |
| 6476 | 138054 | 932874 | 2.51221777 | 2 | 1.00 | 2 | Not Proven | 2 | 8 | 2 | Wind Farm Layout | 3 | 2.54 | 4 | 12 | 2 | 4 |
| 6477 | 137726 | 932000 | 4.242663762 | 4 | 1.00 | 2 | Not Proven | 2 | 16 | 3 | Water Feature Minor | 6 | 12.79 | 3 | 18 | 3 | 9 |

# 3242 - Stornoway Wind Farm - PSRA - Tabulated Peat Probe Data

| ID | X | Y | SLOPE | Slope Co-efficient | PEAT DEPTH | Peat Co-efficient | Gen Substrate | Substrate Co-eff. | Risk Rating Coefficient | Risk Rating Normalisation | Receptor | Receptor Co-eff. | Distance | Receptor Dist Co-eff. | Impact Rating | Impact Rating Normalisation | Hazard Ranking |
|---|---|---|---|---|---|---|---|---|---|---|---|---|---|---|---|---|---|
| 6478 | 138406 | 933085 | 0.845296383 | 1 | 1.00 | 2 | Not Proven | 2 | 4 | 1 | Wind Farm Layout | 3 | 8.81 | 4 | 12 | 2 | 2 |
| 6479 | 138073 | 932578 | 1.612132479 | 1 | 1.00 | 2 | Not Proven | 2 | 4 | 1 | Wind Farm Layout | 3 | 15.37 | 3 | 9 | 2 | 2 |
| 6480 | 138142 | 931439 | 3.997562343 | 2 | 1.00 | 2 | Not Proven | 2 | 8 | 2 | Wind Farm Layout | 3 | 3.17 | 4 | 12 | 2 | 4 |
| 6481 | 138107 | 932872 | 1.805559657 | 1 | 1.00 | 2 | Not Proven | 2 | 4 | 1 | Wind Farm Layout | 3 | 7.10 | 4 | 12 | 2 | 2 |
| 6482 | 138126 | 932894 | 1.805434309 | 1 | 1.00 | 2 | Not Proven | 2 | 4 | 1 | Wind Farm Layout | 3 | 3.34 | 4 | 12 | 2 | 2 |
| 6483 | 138205 | 932287 | 3.525221486 | 2 | 1.00 | 2 | Not Proven | 2 | 8 | 2 | Wind Farm Layout | 3 | 134.74 | 3 | 9 | 2 | 4 |
| 6484 | 138311 | 932314 | 7.321335388 | 4 | 1.00 | 2 | Not Proven | 2 | 16 | 3 | Water Feature Minor | 6 | 120.77 | 3 | 18 | 3 | 9 |
| 6485 | 138040 | 931519 | 4.218213965 | 4 | 1.00 | 2 | Not Proven | 2 | 16 | 3 | Wind Farm Layout | 3 | 17.94 | 3 | 9 | 2 | 6 |
| 6486 | 138119 | 932818 | 1.815967515 | 1 | 1.00 | 2 | Not Proven | 2 | 4 | 1 | Wind Farm Layout | 3 | 14.86 | 3 | 9 | 2 | 2 |
| 6487 | 138143 | 932884 | 2.42530257 | 2 | 1.00 | 2 | Not Proven | 2 | 8 | 2 | Wind Farm Layout | 3 | 1.78 | 4 | 12 | 2 | 4 |
| 6488 | 138417 | 933074 | 8.477096894 | 6 | 1.00 | 2 | Not Proven | 2 | 24 | 3 | Wind Farm Layout | 3 | 21.85 | 3 | 9 | 2 | 6 |
| 6489 | 138169 | 931441 | 4.550707372 | 4 | 1.00 | 2 | Not Proven | 2 | 16 | 3 | Wind Farm Layout | 3 | 16.97 | 3 | 9 | 2 | 6 |
| 6490 | 138295 | 931434 | 3.598022935 | 2 | 1.00 | 2 | Not Proven | 2 | 8 | 2 | Wind Farm Layout | 3 | 19.31 | 3 | 9 | 2 | 4 |
| 6491 | 138246 | 931427 | 4.366983583 | 4 | 1.00 | 2 | Not Proven | 2 | 16 | 3 | Wind Farm Layout | 3 | 20.00 | 3 | 9 | 2 | 6 |
| 6492 | 138455 | 931412 | 7.328390419 | 4 | 1.00 | 2 | Not Proven | 2 | 16 | 3 | Wind Farm Layout | 3 | 1.05 | 4 | 12 | 2 | 6 |
| 6493 | 139082 | 933481 | 3.437393026 | 2 | 1.10 | 2 | Not Proven | 2 | 8 | 2 | Wind Farm Layout | 3 | 3.85 | 4 | 12 | 2 | 4 |
| 6494 | 138941 | 933654 | 0.810224473 | 1 | 1.10 | 2 | Not Proven | 2 | 4 | 1 | Wind Farm Layout | 3 | 11.94 | 3 | 9 | 2 | 2 |
| 6495 | 138925 | 933674 | 1.823480173 | 1 | 1.10 | 2 | Not Proven | 2 | 4 | 1 | Wind Farm Layout | 3 | 10.74 | 3 | 9 | 2 | 2 |
| 6496 | 139134 | 933609 | 6.195338028 | 4 | 1.10 | 2 | Not Proven | 2 | 16 | 3 | Wind Farm Layout | 3 | 107.15 | 3 | 9 | 2 | 6 |
| 6497 | 138117 | 933429 | 1.458347187 | 1 | 1.10 | 2 | Not Proven | 2 | 4 | 1 | Water Feature Minor | 6 | 85.39 | 3 | 18 | 3 | 3 |
| 6498 | 138549 | 933156 | 4.509672612 | 4 | 1.10 | 2 | Not Proven | 2 | 16 | 3 | Wind Farm Layout | 3 | 26.15 | 3 | 9 | 2 | 6 |
| 6499 | 140016 | 933217 | 0.264328605 | 1 | 1.10 | 2 | Not Proven | 2 | 4 | 1 | Wind Farm Layout | 3 | 11.93 | 3 | 9 | 2 | 2 |
| 6500 | 138820 | 933671 | 3.773374131 | 2 | 1.10 | 2 | Not Proven | 2 | 8 | 2 | Wind Farm Layout | 3 | 27.18 | 3 | 9 | 2 | 4 |
| 6501 | 139271 | 933330 | 5.940759287 | 4 | 1.10 | 2 | Not Proven | 2 | 16 | 3 | Wind Farm Layout | 3 | 18.60 | 3 | 9 | 2 | 6 |
| 6502 | 138312 | 933369 | 4.278921496 | 4 | 1.10 | 2 | Not Proven | 2 | 16 | 3 | Water Feature Minor | 6 | 126.42 | 3 | 18 | 3 | 9 |
| 6503 | 138625 | 933152 | 4.347684126 | 4 | 1.10 | 2 | Not Proven | 2 | 16 | 3 | Wind Farm Layout | 3 | 0.82 | 4 | 12 | 2 | 6 |
| 6504 | 138956 | 933633 | 0.810234032 | 1 | 1.20 | 2 | Not Proven | 2 | 4 | 1 | Wind Farm Layout | 3 | 14.78 | 3 | 9 | 2 | 2 |
| 6505 | 139034 | 933539 | 2.187097511 | 2 | 1.20 | 2 | Not Proven | 2 | 8 | 2 | Wind Farm Layout | 3 | 14.66 | 3 | 9 | 2 | 4 |
| 6506 | 138747 | 933665 | 3.338181702 | 2 | 1.20 | 2 | Not Proven | 2 | 8 | 2 | Wind Farm Layout | 3 | 42.48 | 3 | 9 | 2 | 4 |
| 6507 | 139114 | 933467 | 3.659277109 | 2 | 1.20 | 2 | Not Proven | 2 | 8 | 2 | Wind Farm Layout | 3 | 0.71 | 4 | 12 | 2 | 4 |
| 6508 | 139125 | 933449 | 3.666142891 | 2 | 1.20 | 2 | Not Proven | 2 | 8 | 2 | Wind Farm Layout | 3 | 9.82 | 4 | 12 | 2 | 4 |
| 6509 | 139215 | 933375 | 5.414802409 | 4 | 1.20 | 2 | Not Proven | 2 | 16 | 3 | Wind Farm Layout | 3 | 43.21 | 3 | 9 | 2 | 6 |
| 6510 | 139158 | 933649 | 4.302783542 | 4 | 1.20 | 2 | Not Proven | 2 | 16 | 3 | Wind Farm Layout | 3 | 148.74 | 3 | 9 | 2 | 6 |
| 6511 | 138111 | 933418 | 1.742045563 | 1 | 1.20 | 2 | Not Proven | 2 | 4 | 1 | Water Feature Minor | 6 | 96.57 | 3 | 18 | 3 | 3 |
| 6512 | 138494 | 933198 | 1.616588077 | 1 | 1.20 | 2 | Not Proven | 2 | 4 | 1 | Wind Farm Layout | 3 | 82.91 | 3 | 9 | 2 | 2 |
| 6513 | 139086 | 933510 | 3.486159855 | 2 | 1.20 | 2 | Not Proven | 2 | 8 | 2 | Wind Farm Layout | 3 | 16.63 | 3 | 9 | 2 | 4 |
| 6514 | 138767 | 933640 | 3.861304758 | 2 | 1.20 | 2 | Not Proven | 2 | 8 | 2 | Wind Farm Layout | 3 | 64.70 | 3 | 9 | 2 | 4 |
| 6515 | 139206 | 933322 | 4.50952087 | 4 | 1.20 | 2 | Not Proven | 2 | 16 | 3 | Wind Farm Layout | 3 | 5.73 | 4 | 12 | 2 | 6 |
| 6516 | 139169 | 933405 | 3.919997277 | 2 | 1.20 | 2 | Not Proven | 2 | 8 | 2 | Wind Farm Layout | 3 | 27.34 | 3 | 9 | 2 | 4 |
| 6517 | 139160 | 933466 | 3.67226971 | 2 | 1.20 | 2 | Not Proven | 2 | 8 | 2 | Wind Farm Layout | 3 | 21.86 | 3 | 9 | 2 | 4 |
| 6518 | 139194 | 933664 | 2.133022844 | 2 | 1.20 | 2 | Not Proven | 2 | 8 | 2 | Wind Farm Layout | 3 | 187.06 | 3 | 9 | 2 | 4 |
| 6519 | 139096 | 933488 | 3.637244037 | 2 | 1.20 | 2 | Not Proven | 2 | 8 | 2 | Wind Farm Layout | 3 | 10.32 | 3 | 9 | 2 | 4 |
| 6520 | 138816 | 933652 | 1.392096096 | 1 | 1.20 | 2 | Not Proven | 2 | 4 | 1 | Wind Farm Layout | 3 | 46.52 | 3 | 9 | 2 | 2 |
| 6521 | 138785 | 933678 | 3.948902973 | 2 | 1.20 | 2 | Not Proven | 2 | 8 | 2 | Wind Farm Layout | 3 | 24.73 | 3 | 9 | 2 | 4 |
| 6522 | 139234 | 933371 | 3.088781684 | 2 | 1.20 | 2 | Not Proven | 2 | 8 | 2 | Wind Farm Layout | 3 | 32.08 | 3 | 9 | 2 | 4 |
| 6523 | 139132 | 933519 | 3.9263321 | 2 | 1.20 | 2 | Not Proven | 2 | 8 | 2 | Wind Farm Layout | 3 | 54.95 | 3 | 9 | 2 | 4 |
| 6524 | 139095 | 933503 | 3.647304185 | 2 | 1.20 | 2 | Not Proven | 2 | 8 | 2 | Wind Farm Layout | 3 | 20.79 | 3 | 9 | 2 | 4 |
| 6525 | 139254 | 933369 | 2.666663618 | 2 | 1.20 | 2 | Not Proven | 2 | 8 | 2 | Wind Farm Layout | 3 | 23.76 | 3 | 9 | 2 | 4 |
| 6526 | 138203 | 933417 | 2.654216667 | 2 | 1.20 | 2 | Not Proven | 2 | 8 | 2 | Water Feature Minor | 6 | 50.14 | 3 | 18 | 3 | 6 |
| 6527 | 139008 | 933580 | 7.059549611 | 4 | 1.30 | 2 | Not Proven | 2 | 16 | 3 | Wind Farm Layout | 3 | 12.96 | 3 | 9 | 2 | 6 |
| 6528 | 138739 | 933662 | 4.879822321 | 4 | 1.30 | 2 | Not Proven | 2 | 16 | 3 | Wind Farm Layout | 3 | 46.48 | 3 | 9 | 2 | 6 |
| 6529 | 139176 | 933383 | 5.545165498 | 4 | 1.30 | 2 | Not Proven | 2 | 16 | 3 | Wind Farm Layout | 3 | 44.58 | 3 | 9 | 2 | 6 |
| 6530 | 139236 | 933391 | 4.834412059 | 4 | 1.30 | 2 | Not Proven | 2 | 16 | 3 | Wind Farm Layout | 3 | 25.27 | 3 | 9 | 2 | 6 |
| 6531 | 138717 | 933684 | 6.581793386 | 4 | 1.30 | 2 | Not Proven | 2 | 16 | 3 | Wind Farm Layout | 3 | 27.49 | 3 | 9 | 2 | 6 |
| 6532 | 139290 | 933330 | 10.4166668 | 6 | 1.30 | 2 | Not Proven | 2 | 24 | 3 | Wind Farm Layout | 3 | 24.70 | 3 | 9 | 2 | 6 |
| 6533 | 139276 | 933387 | 3.175291542 | 2 | 1.30 | 2 | Not Proven | 2 | 8 | 2 | Wind Farm Layout | 3 | 22.50 | 3 | 9 | 2 | 4 |
| 6534 | 139352 | 933444 | 5.338080747 | 4 | 1.30 | 2 | Not Proven | 2 | 16 | 3 | Wind Farm Layout | 3 | 46.41 | 3 | 9 | 2 | 6 |
| 6535 | 138092 | 933372 | 1.150914348 | 1 | 1.30 | 2 | Not Proven | 2 | 4 | 1 | Water Feature Minor | 6 | 134.51 | 3 | 18 | 3 | 3 |
| 6536 | 138995 | 932981 | 2.244115344 | 2 | 1.30 | 2 | Not Proven | 2 | 8 | 2 | Water Feature Minor | 6 | 89.79 | 3 | 18 | 3 | 6 |
| 6537 | 139252 | 933350 | 8.407062566 | 6 | 1.30 | 2 | Not Proven | 2 | 24 | 3 | Wind Farm Layout | 3 | 6.43 | 4 | 12 | 2 | 6 |
| 6538 | 138766 | 933703 | 3.321406888 | 2 | 1.30 | 2 | Not Proven | 2 | 8 | 2 | Wind Farm Layout | 3 | 2.38 | 4 | 12 | 2 | 4 |
| 6539 | 139097 | 933406 | 3.638780849 | 2 | 1.30 | 2 | Not Proven | 2 | 8 | 2 | Wind Farm Layout | 3 | 60.95 | 3 | 9 | 2 | 4 |
| 6540 | 139216 | 933447 | 3.757951348 | 2 | 1.30 | 2 | Not Proven | 2 | 8 | 2 | Wind Farm Layout | 3 | 26.57 | 3 | 9 | 2 | 4 |
| 6541 | 138117 | 933387 | 5.820350309 | 4 | 1.30 | 2 | Not Proven | 2 | 16 | 3 | Water Feature Minor | 6 | 113.50 | 3 | 18 | 3 | 9 |
| 6542 | 139144 | 933373 | 5.521770275 | 4 | 1.30 | 2 | Not Proven | 2 | 16 | 3 | Wind Farm Layout | 3 | 67.40 | 3 | 9 | 2 | 6 |
| 6543 | 138788 | 933669 | 3.949018864 | 2 | 1.30 | 2 | Not Proven | 2 | 8 | 2 | Wind Farm Layout | 3 | 33.26 | 3 | 9 | 2 | 4 |
| 6544 | 138783 | 933656 | 3.881913086 | 2 | 1.30 | 2 | Not Proven | 2 | 8 | 2 | Wind Farm Layout | 3 | 46.80 | 3 | 9 | 2 | 4 |
| 6545 | 139198 | 933658 | 4.435013941 | 4 | 1.40 | 2 | Not Proven | 2 | 16 | 3 | Wind Farm Layout | 3 | 187.31 | 3 | 9 | 2 | 6 |
| 6546 | 138675 | 933156 | 4.522684328 | 4 | 1.40 | 2 | Not Proven | 2 | 16 | 3 | Wind Farm Layout | 3 | 11.68 | 3 | 9 | 2 | 6 |
| 6547 | 139307 | 933446 | 10.42573962 | 6 | 1.40 | 2 | Not Proven | 2 | 24 | 3 | Wind Farm Layout | 3 | 40.84 | 3 | 9 | 2 | 6 |
| 6548 | 139152 | 933528 | 3.8430453 | 2 | 1.40 | 2 | Not Proven | 2 | 8 | 2 | Wind Farm Layout | 3 | 72.43 | 3 | 9 | 2 | 4 |
| 6549 | 138987 | 933627 | 0.833250429 | 1 | 1.40 | 2 | Not Proven | 2 | 4 | 1 | Wind Farm Layout | 3 | 3.39 | 4 | 12 | 2 | 2 |
| 6550 | 138923 | 933705 | 1.646749329 | 1 | 1.40 | 2 | Not Proven | 2 | 4 | 1 | Wind Farm Layout | 3 | 1.57 | 4 | 12 | 2 | 2 |
| 6551 | 138936 | 933712 | 1.696271093 | 1 | 1.40 | 2 | Not Proven | 2 | 4 | 1 | Wind Farm Layout | 3 | 16.32 | 3 | 9 | 2 | 2 |
| 6552 | 138872 | 933696 | 2.254973783 | 2 | 1.40 | 2 | Not Proven | 2 | 8 | 2 | Wind Farm Layout | 3 | 4.28 | 4 | 12 | 2 | 4 |
| 6553 | 138803 | 933717 | 3.729009289 | 2 | 1.40 | 2 | Not Proven | 2 | 8 | 2 | Wind Farm Layout | 3 | 16.24 | 3 | 9 | 2 | 4 |
| 6554 | 139179 | 933419 | 3.616651381 | 2 | 1.40 | 2 | Not Proven | 2 | 8 | 2 | Wind Farm Layout | 3 | 10.29 | 3 | 9 | 2 | 4 |
| 6555 | 139215 | 933667 | 5.313369094 | 4 | 1.40 | 2 | Not Proven | 2 | 16 | 3 | Wind Farm Layout | 3 | 206.49 | 3 | 9 | 2 | 6 |
| 6556 | 138101 | 933377 | 1.172658716 | 1 | 1.40 | 2 | Not Proven | 2 | 4 | 1 | Water Feature Minor | 6 | 131.66 | 3 | 18 | 3 | 3 |
| 6557 | 138094 | 933408 | 1.393279398 | 1 | 1.40 | 2 | Not Proven | 2 | 4 | 1 | Water Feature Minor | 6 | 116.20 | 3 | 18 | 3 | 3 |
| 6558 | 138168 | 933382 | 1.296441948 | 1 | 1.40 | 2 | Not Proven | 2 | 4 | 1 | Water Feature Minor | 6 | 90.64 | 3 | 18 | 3 | 3 |
| 6559 | 139993 | 932220 | 0.143519797 | 1 | 1.40 | 2 | Not Proven | 2 | 4 | 1 | Wind Farm Layout | 3 | 12.70 | 3 | 9 | 2 | 2 |
| 6560 | 139160 | 933313 | 1.119363043 | 1 | 1.40 | 2 | Not Proven | 2 | 4 | 1 | Wind Farm Layout | 3 | 35.31 | 3 | 9 | 2 | 2 |
| 6561 | 139060 | 933555 | 10.71332077 | 6 | 1.40 | 2 | Not Proven | 2 | 24 | 3 | Wind Farm Layout | 3 | 15.84 | 3 | 9 | 2 | 6 |
| 6562 | 138969 | 933644 | 0.841215816 | 1 | 1.40 | 2 | Not Proven | 2 | 4 | 1 | Wind Farm Layout | 3 | 2.20 | 4 | 12 | 2 | 2 |
| 6563 | 138952 | 933662 | 0.858084859 | 1 | 1.40 | 2 | Not Proven | 2 | 4 | 1 | Wind Farm Layout | 3 | 1.62 | 4 | 12 | 2 | 2 |
| 6564 | 139255 | 933316 | 3.863493322 | 2 | 1.40 | 2 | Not Proven | 2 | 8 | 2 | Wind Farm Layout | 3 | 26.73 | 3 | 9 | 2 | 4 |
| 6565 | 138090 | 933416 | 1.379041292 | 1 | 1.40 | 2 | Not Proven | 2 | 4 | 1 | Water Feature Minor | 6 | 110.80 | 3 | 18 | 3 | 3 |
| 6566 | 138173 | 933585 | 1.297173061 | 1 | 1.40 | 2 | Not Proven | 2 | 4 | 1 | Water Feature Minor | 6 | 86.17 | 3 | 18 | 3 | 3 |
| 6567 | 138470 | 933174 | 3.398756874 | 2 | 1.40 | 2 | Not Proven | 2 | 8 | 2 | Wind Farm Layout | 3 | 64.79 | 3 | 9 | 2 | 4 |
| 6568 | 138485 | 933190 | 1.852150593 | 1 | 1.40 | 2 | Not Proven | 2 | 4 | 1 | Wind Farm Layout | 3 | 77.28 | 3 | 9 | 2 | 2 |
| 6569 | 138979 | 932255 | 3.55519289 | 2 | 1.40 | 2 | Not Proven | 2 | 8 | 2 | Wind Farm Layout | 3 | 59.79 | 3 | 9 | 2 | 4 |
| 6570 | 138752 | 933166 | 1.539169905 | 1 | 1.40 | 2 | Not Proven | 2 | 4 | 1 | Wind Farm Layout | 3 | 7.57 | 4 | 12 | 2 | 2 |
| 6571 | 139229 | 933304 | 3.653688548 | 2 | 1.40 | 2 | Not Proven | 2 | 8 | 2 | Wind Farm Layout | 3 | 23.35 | 3 | 9 | 2 | 4 |
| 6572 | 139335 | 933480 | 2.426675711 | 2 | 1.40 | 2 | Not Proven | 2 | 8 | 2 | Wind Farm Layout | 3 | 79.03 | 3 | 9 | 2 | 4 |
| 6573 | 138126 | 933392 | 6.574721492 | 4 | 1.40 | 2 | Not Proven | 2 | 16 | 3 | Water Feature Minor | 6 | 103.77 | 3 | 18 | 3 | 9 |
| 6574 | 138785 | 933738 | 2.320088334 | 2 | 1.50 | 2 | Not Proven | 2 | 8 | 2 | Wind Farm Layout | 3 | 34.75 | 3 | 9 | 2 | 4 |
| 6575 | 138203 | 933402 | 3.376822883 | 2 | 1.50 | 2 | Not Proven | 2 | 8 | 2 | Water Feature Minor | 6 | 65.11 | 3 | 18 | 3 | 6 |
| 6576 | 139456 | 933307 | 2.30535518 | 2 | 1.50 | 2 | Not Proven | 2 | 8 | 2 | Wind Farm Layout | 3 | 105.66 | 3 | 9 | 2 | 4 |
| 6577 | 138746 | 933696 | 3.32333978 | 2 | 1.50 | 2 | Not Proven | 2 | 8 | 2 | Wind Farm Layout | 3 | 11.88 | 3 | 9 | 2 | 4 |
| 6578 | 139123 | 933537 | 3.704101704 | 2 | 1.50 | 2 | Not Proven | 2 | 8 | 2 | Wind Farm Layout | 3 | 61.88 | 3 | 9 | 2 | 4 |
| 6579 | 139170 | 933536 | 3.660251275 | 2 | 1.50 | 2 | Not Proven | 2 | 8 | 2 | Wind Farm Layout | 3 | 88.06 | 3 | 9 | 2 | 4 |
| 6580 | 138082 | 933408 | 1.201965208 | 1 | 1.50 | 2 | Not Proven | 2 | 4 | 1 | Water Feature Minor | 6 | 106.67 | 3 | 18 | 3 | 3 |
| 6581 | 138172 | 933373 | 1.29712901 | 1 | 1.50 | 2 | Not Proven | 2 | 4 | 1 | Water Feature Minor | 6 | 97.93 | 3 | 18 | 3 | 3 |
| 6582 | 139798 | 933272 | 2.720565081 | 2 | 1.50 | 2 | Not Proven | 2 | 8 | 2 | Wind Farm Layout | 3 | 2.34 | 4 | 12 | 2 | 4 |
| 6583 | 138913 | 933691 | 1.9475312 | 1 | 1.50 | 2 | Not Proven | 2 | 4 | 1 | Wind Farm Layout | 3 | 4.57 | 4 | 12 | 2 | 2 |
| 6584 | 138774 | 933738 | 2.290808243 | 2 | 1.50 | 2 | Not Proven | 2 | 8 | 2 | Wind Farm Layout | 3 | 33.34 | 3 | 9 | 2 | 4 |
| 6585 | 139133 | 933432 | 3.659614423 | 2 | 1.50 | 2 | Not Proven | 2 | 8 | 2 | Wind Farm Layout | 3 | 20.90 | 3 | 9 | 2 | 4 |
| 6586 | 139142 | 933415 | 3.678462278 | 2 | 1.50 | 2 | Not Proven | 2 | 8 | 2 | Wind Farm Layout | 3 | 31.51 | 3 | 9 | 2 | 4 |
| 6587 | 139295 | 933365 | 3.187073506 | 2 | 1.50 | 2 | Not Proven | 2 | 8 | 2 | Wind Farm Layout | 3 | 6.44 | 4 | 12 | 2 | 4 |
| 6588 | 139257 | 933390 | 2.733148518 | 2 | 1.50 | 2 | Not Proven | 2 | 8 | 2 | Wind Farm Layout | 3 | 22.73 | 3 | 9 | 2 | 4 |
| 6589 | 139301 | 933425 | 3.187485957 | 2 | 1.50 | 2 | Not Proven | 2 | 8 | 2 | Wind Farm Layout | 3 | 19.13 | 3 | 9 | 2 | 4 |
| 6590 | 139270 | 933472 | 0.820023705 | 1 | 1.50 | 2 | Not Proven | 2 | 4 | 1 | Wind Farm Layout | 3 | 60.25 | 3 | 9 | 2 | 2 |
| 6591 | 139197 | 933527 | 10.26515379 | 6 | 1.50 | 2 | Not Proven | 2 | 24 | 3 | Wind Farm Layout | 3 | 93.09 | 3 | 9 | 2 | 6 |
| 6592 | 139162 | 933642 | 4.756315173 | 4 | 1.50 | 2 | Not Proven | 2 | 16 | 3 | Wind Farm Layout | 3 | 148.29 | 3 | 9 | 2 | 6 |
| 6593 | 138896 | 933693 | 1.964148622 | 1 | 1.50 | 2 | Not Proven | 2 | 4 | 1 | Wind Farm Layout | 3 | 4.37 | 4 | 12 | 2 | 2 |
| 6594 | 138147 | 933358 | 2.158118239 | 2 | 1.50 | 2 | Not Proven | 2 | 8 | 2 | Water Feature Minor | 6 | 120.14 | 3 | 18 | 3 | 6 |
| 6595 | 138354 | 933395 | 3.058211856 | 2 | 1.50 | 2 | Not Proven | 2 | 8 | 2 | Water Feature Minor | 6 | 152.21 | 3 | 18 | 3 | 6 |
| 6596 | 138378 | 933346 | 2.672037857 | 2 | 1.50 | 2 | Not Proven | 2 | 8 | 2 | Water Feature Minor | 6 | 122.13 | 3 | 18 | 3 | 6 |
| 6597 | 138365 | 933338 | 2.653873814 | 2 | 1.50 | 2 | Not Proven | 2 | 8 | 2 | Water Feature Minor | 6 | 113.94 | 3 | 18 | 3 | 6 |
| 6598 | 138458 | 933167 | 3.414735291 | 2 | 1.50 | 2 | Not Proven | 2 | 8 | 2 | Wind Farm Layout | 3 | 60.46 | 3 | 9 | 2 | 4 |
| 6599 | 138467 | 933164 | 3.412117052 | 2 | 1.50 | 2 | Not Proven | 2 | 8 | 2 | Wind Farm Layout | 3 | 55.64 | 3 | 9 | 2 | 4 |
| 6600 | 138776 | 933173 | 1.53948872 | 1 | 1.50 | 2 | Not Proven | 2 | 4 | 1 | Wind Farm Layout | 3 | 2.02 | 4 | 12 | 2 | 2 |
| 6601 | 138599 | 933154 | 4.702580174 | 4 | 1.50 | 2 | Not Proven | 2 | 16 | 3 | Wind Farm Layout | 3 | 9.01 | 4 | 12 | 2 | 6 |
| 6602 | 138980 | 932979 | 2.620642209 | 2 | 1.50 | 2 | Not Proven | 2 | 8 | 2 | Water Feature Minor | 6 | 75.97 | 3 | 18 | 3 | 6 |
| 6603 | 138991 | 933005 | 3.753541272 | 2 | 1.50 | 2 | Not Proven | 2 | 8 | 2 | Water Feature Minor | 6 | 82.44 | 3 | 18 | 3 | 6 |
| 6604 | 138971 | 933027 | 1.034979699 | 1 | 1.50 | 2 | Not Proven | 2 | 4 | 1 | Water Feature Minor | 6 | 62.41 | 3 | 18 | 3 | 3 |

# 3242 - Stornoway Wind Farm - PSRA - Tabulated Peat Probe Data

| ID | X | Y | SLOPE | Slope Co-efficient | PEAT DEPTH | Peat Co-efficient | Gen Substrate | Substrate Co-eff. | Risk Rating Coefficient | Risk Rating Normalisation | Receptor | Receptor Co-eff. | Distance | Receptor Dist Co-eff. | Impact Rating | Impact Rating Normalisation | Hazard Ranking |
|---|---|---|---|---|---|---|---|---|---|---|---|---|---|---|---|---|---|
| 6605 | 140020 | 933231 | 0.1541068 | 1 | 1.50 | 2 | Not Proven | 2 | 4 | 1 | Wind Farm Layout | 3 | 2.52 | 4 | 12 | 2 | 2 |
| 6606 | 139306 | 933299 | 2.376888125 | 2 | 1.50 | 2 | Not Proven | 2 | 8 | 2 | Wind Farm Layout | 3 | 59.19 | 3 | 9 | 2 | 4 |
| 6607 | 139181 | 933326 | 4.46305877 | 4 | 1.50 | 2 | Not Proven | 2 | 16 | 3 | Wind Farm Layout | 3 | 27.48 | 3 | 9 | 2 | 6 |
| 6608 | 139058 | 933495 | 3.366012337 | 2 | 1.50 | 2 | Not Proven | 2 | 8 | 3 | Wind Farm Layout | 3 | 15.12 | 3 | 9 | 2 | 4 |
| 6609 | 138790 | 933723 | 3.019769954 | 2 | 1.50 | 2 | Not Proven | 2 | 8 | 2 | Wind Farm Layout | 3 | 20.52 | 3 | 9 | 2 | 4 |
| 6610 | 138773 | 933653 | 3.948481627 | 2 | 1.50 | 2 | Not Proven | 2 | 8 | 2 | Wind Farm Layout | 3 | 51.05 | 3 | 9 | 2 | 4 |
| 6611 | 139182 | 933437 | 3.658105279 | 2 | 1.50 | 2 | Not Proven | 2 | 8 | 2 | Wind Farm Layout | 3 | 6.96 | 4 | 12 | 2 | 4 |
| 6612 | 139315 | 933427 | 3.190815056 | 2 | 1.50 | 2 | Not Proven | 2 | 8 | 2 | Wind Farm Layout | 3 | 23.45 | 3 | 9 | 2 | 4 |
| 6613 | 139333 | 933436 | 3.420800053 | 2 | 1.50 | 2 | Not Proven | 2 | 8 | 2 | Wind Farm Layout | 3 | 35.33 | 3 | 9 | 2 | 4 |
| 6614 | 138153 | 933419 | 6.6204185 | 4 | 1.50 | 2 | Not Proven | 2 | 16 | 3 | Water Feature Minor | 6 | 65.72 | 3 | 18 | 3 | 9 |
| 6615 | 138160 | 933355 | 1.365492736 | 1 | 1.50 | 2 | Not Proven | 2 | 4 | 1 | Water Feature Minor | 6 | 109.24 | 3 | 18 | 3 | 3 |
| 6616 | 138159 | 933376 | 1.95023548 | 1 | 1.50 | 2 | Not Proven | 2 | 4 | 1 | Water Feature Minor | 6 | 99.59 | 3 | 18 | 3 | 3 |
| 6617 | 138363 | 933366 | 2.651887817 | 2 | 1.50 | 2 | Not Proven | 2 | 8 | 2 | Water Feature Minor | 6 | 141.03 | 3 | 18 | 3 | 6 |
| 6618 | 138441 | 933341 | 3.618131193 | 2 | 1.50 | 2 | Not Proven | 2 | 8 | 2 | Wind Farm Layout | 3 | 38.61 | 3 | 9 | 2 | 4 |
| 6619 | 138453 | 933148 | 3.199279795 | 2 | 1.50 | 2 | Not Proven | 2 | 8 | 2 | Wind Farm Layout | 3 | 42.93 | 3 | 9 | 2 | 4 |
| 6620 | 138455 | 933157 | 3.078912633 | 2 | 1.50 | 2 | Not Proven | 2 | 8 | 2 | Wind Farm Layout | 3 | 51.32 | 3 | 9 | 2 | 4 |
| 6621 | 138786 | 933733 | 2.391802566 | 2 | 1.50 | 2 | Not Proven | 2 | 8 | 2 | Wind Farm Layout | 3 | 29.93 | 3 | 9 | 2 | 4 |
| 6622 | 138130 | 932632 | 5.45459092 | 4 | 1.10 | 2 | Not Proven | 2 | 16 | 3 | Wind Farm Layout | 3 | 0.51 | 4 | 12 | 2 | 6 |
| 6623 | 138245 | 930864 | 3.682507201 | 2 | 1.10 | 2 | Not Proven | 2 | 8 | 2 | Water Feature Minor | 6 | 192.42 | 3 | 18 | 3 | 6 |
| 6624 | 138219 | 932665 | 5.902751058 | 4 | 1.10 | 2 | Not Proven | 2 | 16 | 3 | Roads, Tracks, Paths | 2 | 35.73 | 3 | 6 | 1 | 3 |
| 6625 | 138369 | 932433 | 4.905616875 | 4 | 1.10 | 2 | Not Proven | 2 | 16 | 3 | Water Feature Minor | 6 | 188.44 | 3 | 18 | 3 | 9 |
| 6626 | 136575 | 931490 | 3.279935972 | 2 | 1.10 | 2 | Not Proven | 2 | 8 | 2 | Water Feature Minor | 6 | 186.18 | 3 | 18 | 3 | 6 |
| 6627 | 137622 | 931685 | 2.737204065 | 2 | 1.10 | 2 | Not Proven | 2 | 8 | 2 | Water Feature Minor | 6 | 39.61 | 3 | 18 | 3 | 6 |
| 6628 | 137747 | 931182 | 0.900291995 | 1 | 1.10 | 2 | Not Proven | 2 | 4 | 1 | Water Feature Minor | 6 | 4.53 | 4 | 24 | 3 | 3 |
| 6629 | 137110 | 931550 | 0.93302711 | 1 | 1.10 | 2 | Not Proven | 2 | 4 | 1 | Water Feature Minor | 6 | 129.17 | 3 | 18 | 3 | 3 |
| 6630 | 138058 | 932445 | 1.376021357 | 1 | 1.10 | 2 | Not Proven | 2 | 4 | 1 | Wind Farm Layout | 3 | 47.69 | 3 | 9 | 2 | 2 |
| 6631 | 138479 | 931265 | 4.785070106 | 4 | 1.10 | 2 | Not Proven | 2 | 16 | 3 | Water Feature Minor | 6 | 95.52 | 3 | 18 | 3 | 9 |
| 6632 | 138177 | 932374 | 4.608880189 | 4 | 1.10 | 2 | Not Proven | 2 | 16 | 3 | Wind Farm Layout | 3 | 70.06 | 3 | 9 | 2 | 6 |
| 6633 | 137792 | 932279 | 2.035393196 | 2 | 1.10 | 2 | Not Proven | 2 | 8 | 2 | Wind Farm Layout | 3 | 108.16 | 3 | 9 | 2 | 4 |
| 6634 | 138075 | 932196 | 2.531006864 | 2 | 1.10 | 2 | Not Proven | 2 | 8 | 2 | Wind Farm Layout | 3 | 33.63 | 3 | 9 | 2 | 4 |
| 6635 | 137893 | 931258 | 6.797602586 | 4 | 1.10 | 2 | Not Proven | 2 | 16 | 3 | Water Feature Minor | 6 | 41.41 | 3 | 18 | 3 | 9 |
| 6636 | 137633 | 932345 | 2.616682487 | 2 | 1.10 | 2 | Not Proven | 2 | 8 | 2 | Water Feature Minor | 6 | 14.03 | 3 | 18 | 3 | 6 |
| 6637 | 138269 | 932626 | 6.301874934 | 4 | 1.10 | 2 | Not Proven | 2 | 16 | 3 | Roads, Tracks, Paths | 2 | 98.24 | 3 | 6 | 1 | 3 |
| 6638 | 136576 | 931480 | 3.094972382 | 2 | 1.10 | 2 | Not Proven | 2 | 8 | 2 | Water Feature Minor | 6 | 196.13 | 3 | 18 | 3 | 6 |
| 6639 | 136585 | 931490 | 2.502148736 | 2 | 1.10 | 2 | Not Proven | 2 | 8 | 2 | Water Feature Minor | 6 | 185.56 | 3 | 18 | 3 | 6 |
| 6640 | 136575 | 931540 | 6.34583791 | 4 | 1.10 | 2 | Not Proven | 2 | 16 | 3 | Water Feature Minor | 6 | 136.47 | 3 | 18 | 3 | 9 |
| 6641 | 138224 | 932678 | 5.954497995 | 4 | 1.10 | 2 | Not Proven | 2 | 16 | 3 | Roads, Tracks, Paths | 2 | 34.65 | 3 | 6 | 1 | 3 |
| 6642 | 137642 | 931625 | 3.70216104 | 2 | 1.10 | 2 | Not Proven | 2 | 8 | 2 | Wind Farm Layout | 3 | 9.56 | 4 | 12 | 2 | 4 |
| 6643 | 137150 | 931540 | 2.613462683 | 2 | 1.10 | 2 | Not Proven | 2 | 8 | 2 | Water Feature Minor | 6 | 146.70 | 3 | 18 | 3 | 6 |
| 6644 | 138686 | 931411 | 12.56906747 | 6 | 1.10 | 2 | Not Proven | 2 | 24 | 3 | Wind Farm Layout | 3 | 118.48 | 3 | 9 | 2 | 6 |
| 6645 | 137340 | 932478 | 4.480957011 | 4 | 1.10 | 2 | Not Proven | 2 | 16 | 3 | Water Feature Minor | 6 | 87.59 | 3 | 18 | 3 | 9 |
| 6646 | 137983 | 932545 | 0.518626473 | 1 | 1.10 | 2 | Not Proven | 2 | 4 | 1 | Water Feature Minor | 6 | 71.62 | 3 | 18 | 3 | 3 |
| 6647 | 137371 | 932470 | 1.826281119 | 1 | 1.10 | 2 | Not Proven | 2 | 4 | 1 | Water Feature Minor | 6 | 95.06 | 3 | 18 | 3 | 3 |
| 6648 | 138046 | 932436 | 1.37601962 | 1 | 1.10 | 2 | Not Proven | 2 | 4 | 1 | Wind Farm Layout | 3 | 60.74 | 3 | 9 | 2 | 2 |
| 6649 | 138700 | 931425 | 11.14963912 | 6 | 1.10 | 2 | Not Proven | 2 | 24 | 3 | Water Feature Minor | 6 | 107.62 | 3 | 18 | 3 | 9 |
| 6650 | 137792 | 932270 | 2.054429341 | 2 | 1.10 | 2 | Not Proven | 2 | 8 | 2 | Wind Farm Layout | 3 | 100.94 | 3 | 9 | 2 | 4 |
| 6651 | 137782 | 932279 | 2.618281381 | 2 | 1.10 | 2 | Not Proven | 2 | 8 | 2 | Wind Farm Layout | 3 | 114.19 | 3 | 9 | 2 | 4 |
| 6652 | 137967 | 932591 | 8.017106565 | 6 | 1.10 | 2 | Not Proven | 2 | 24 | 3 | Water Feature Minor | 6 | 85.06 | 3 | 18 | 3 | 9 |
| 6653 | 138091 | 932646 | 5.794396625 | 4 | 1.10 | 2 | Not Proven | 2 | 16 | 3 | Wind Farm Layout | 3 | 2.36 | 4 | 12 | 2 | 6 |
| 6654 | 137632 | 931695 | 4.202960266 | 4 | 1.10 | 2 | Not Proven | 2 | 16 | 3 | Water Feature Minor | 6 | 31.67 | 3 | 18 | 3 | 9 |
| 6655 | 138345 | 932320 | 2.65384024 | 2 | 1.10 | 2 | Not Proven | 2 | 8 | 2 | Water Feature Minor | 6 | 98.55 | 3 | 18 | 3 | 6 |
| 6656 | 137410 | 931458 | 0.775819824 | 1 | 1.10 | 2 | Not Proven | 2 | 4 | 1 | Water Feature Minor | 6 | 117.62 | 3 | 18 | 3 | 3 |
| 6657 | 138500 | 931255 | 1.096144637 | 1 | 1.10 | 2 | Not Proven | 2 | 4 | 1 | Water Feature Minor | 6 | 96.58 | 3 | 18 | 3 | 3 |
| 6658 | 137881 | 932683 | 1.826472274 | 1 | 1.10 | 2 | Not Proven | 2 | 4 | 1 | Water Feature Minor | 6 | 111.38 | 3 | 18 | 3 | 3 |
| 6659 | 138263 | 932641 | 8.190112902 | 6 | 1.10 | 2 | Not Proven | 2 | 24 | 3 | Roads, Tracks, Paths | 2 | 85.83 | 3 | 6 | 1 | 3 |
| 6660 | 138332 | 932326 | 16.23139483 | 8 | 1.10 | 2 | Not Proven | 2 | 32 | 4 | Water Feature Minor | 6 | 112.09 | 3 | 18 | 3 | 12 |
| 6661 | 137303 | 932874 | 1.620167558 | 1 | 1.10 | 2 | Not Proven | 2 | 4 | 1 | Wind Farm Layout | 3 | 2.36 | 4 | 12 | 2 | 2 |
| 6662 | 138206 | 932670 | 6.475583372 | 4 | 1.10 | 2 | Not Proven | 2 | 16 | 3 | Roads, Tracks, Paths | 2 | 21.93 | 3 | 6 | 1 | 3 |
| 6663 | 138393 | 932336 | 5.937842582 | 4 | 1.10 | 2 | Not Proven | 2 | 16 | 3 | Water Feature Minor | 6 | 88.57 | 3 | 18 | 3 | 9 |
| 6664 | 137563 | 932377 | 1.432148191 | 1 | 1.10 | 2 | Not Proven | 2 | 4 | 1 | Water Feature Minor | 6 | 81.74 | 3 | 18 | 3 | 3 |
| 6665 | 138010 | 932534 | 0.934379704 | 1 | 1.10 | 2 | Not Proven | 2 | 4 | 1 | Wind Farm Layout | 3 | 81.92 | 3 | 9 | 2 | 2 |
| 6666 | 138273 | 932667 | 5.213033366 | 4 | 1.10 | 2 | Not Proven | 2 | 16 | 3 | Roads, Tracks, Paths | 2 | 84.79 | 3 | 6 | 1 | 3 |
| 6667 | 137199 | 931189 | 3.156139214 | 2 | 1.20 | 2 | Not Proven | 2 | 8 | 2 | Wind Farm Layout | 3 | 52.47 | 3 | 9 | 2 | 4 |
| 6668 | 138205 | 932647 | 6.314843036 | 4 | 1.20 | 2 | Not Proven | 2 | 16 | 3 | Roads, Tracks, Paths | 2 | 31.96 | 3 | 6 | 1 | 3 |
| 6669 | 137140 | 931540 | 1.707363697 | 1 | 1.20 | 2 | Not Proven | 2 | 4 | 1 | Water Feature Minor | 6 | 143.80 | 3 | 18 | 3 | 3 |
| 6670 | 138729 | 931452 | 5.714874355 | 4 | 1.20 | 2 | Not Proven | 2 | 16 | 3 | Water Feature Minor | 6 | 83.95 | 3 | 18 | 3 | 9 |
| 6671 | 138356 | 931208 | 0.978889312 | 1 | 1.20 | 2 | Not Proven | 2 | 4 | 1 | Water Feature Minor | 6 | 27.21 | 3 | 18 | 3 | 3 |
| 6672 | 137224 | 931192 | 3.609255883 | 2 | 1.20 | 2 | Not Proven | 2 | 8 | 2 | Wind Farm Layout | 3 | 50.15 | 3 | 9 | 2 | 4 |
| 6673 | 138040 | 932670 | 2.639336574 | 2 | 1.20 | 2 | Not Proven | 2 | 8 | 2 | Wind Farm Layout | 3 | 55.31 | 3 | 9 | 2 | 4 |
| 6674 | 136833 | 931112 | 1.223624066 | 1 | 1.20 | 2 | Not Proven | 2 | 4 | 1 | Wind Farm Layout | 3 | 21.95 | 3 | 9 | 2 | 2 |
| 6675 | 137772 | 931236 | 0.489582952 | 1 | 1.20 | 2 | Not Proven | 2 | 4 | 1 | Water Feature Minor | 6 | 25.34 | 3 | 18 | 3 | 3 |
| 6676 | 137747 | 931236 | 0.268848206 | 1 | 1.20 | 2 | Not Proven | 2 | 4 | 1 | Water Feature Minor | 6 | 28.05 | 3 | 18 | 3 | 3 |
| 6677 | 138772 | 931438 | 10.18156261 | 6 | 1.20 | 2 | Not Proven | 2 | 24 | 3 | Water Feature Minor | 6 | 91.10 | 3 | 18 | 3 | 9 |
| 6678 | 138351 | 932333 | 15.21997833 | 8 | 1.20 | 2 | Not Proven | 2 | 32 | 4 | Water Feature Minor | 6 | 104.41 | 3 | 18 | 3 | 12 |
| 6679 | 137844 | 931227 | 5.62447815 | 4 | 1.20 | 2 | Not Proven | 2 | 16 | 3 | Water Feature Minor | 6 | 28.22 | 3 | 18 | 3 | 9 |
| 6680 | 137642 | 931695 | 4.010522503 | 4 | 1.20 | 2 | Not Proven | 2 | 16 | 3 | Water Feature Minor | 6 | 34.11 | 3 | 18 | 3 | 9 |
| 6681 | 139239 | 931320 | 2.850040795 | 2 | 1.20 | 2 | Not Proven | 2 | 8 | 2 | Wind Farm Layout | 3 | 12.35 | 3 | 9 | 2 | 4 |
| 6682 | 137272 | 931214 | 3.434581287 | 2 | 1.20 | 2 | Not Proven | 2 | 8 | 2 | Wind Farm Layout | 3 | 56.25 | 3 | 9 | 2 | 4 |
| 6683 | 138672 | 931340 | 8.491461272 | 6 | 1.20 | 2 | Not Proven | 2 | 24 | 3 | Wind Farm Layout | 3 | 46.15 | 3 | 9 | 2 | 6 |
| 6684 | 138066 | 932591 | 19.61259959 | 8 | 1.20 | 2 | Not Proven | 2 | 32 | 4 | Wind Farm Layout | 3 | 23.29 | 3 | 9 | 2 | 8 |
| 6685 | 137070 | 931550 | 0.94000582 | 1 | 1.20 | 2 | Not Proven | 2 | 4 | 1 | Water Feature Minor | 6 | 130.84 | 3 | 18 | 3 | 3 |
| 6686 | 136690 | 931455 | 3.274131565 | 2 | 1.20 | 2 | Not Proven | 2 | 8 | 2 | Water Feature Minor | 6 | 215.69 | 3 | 18 | 3 | 6 |
| 6687 | 138789 | 931309 | 0.824673382 | 1 | 1.20 | 2 | Not Proven | 2 | 4 | 1 | Wind Farm Layout | 3 | 31.16 | 3 | 9 | 2 | 2 |
| 6688 | 137381 | 932488 | 0.752579316 | 1 | 1.20 | 2 | Not Proven | 2 | 4 | 1 | Water Feature Minor | 6 | 79.28 | 3 | 18 | 3 | 3 |
| 6689 | 138526 | 931663 | 2.088851165 | 2 | 1.20 | 2 | Not Proven | 2 | 8 | 2 | Water Feature Minor | 6 | 69.10 | 3 | 18 | 3 | 6 |
| 6690 | 138402 | 932338 | 5.912765921 | 4 | 1.20 | 2 | Not Proven | 2 | 16 | 3 | Water Feature Minor | 6 | 88.79 | 3 | 18 | 3 | 9 |
| 6691 | 138265 | 932685 | 5.2930949 | 4 | 1.20 | 2 | Not Proven | 2 | 16 | 3 | Roads, Tracks, Paths | 2 | 74.20 | 3 | 6 | 1 | 3 |
| 6692 | 137747 | 931222 | 0.26429364 | 1 | 1.20 | 2 | Not Proven | 2 | 4 | 1 | Water Feature Minor | 6 | 39.98 | 3 | 18 | 3 | 3 |
| 6693 | 137801 | 932269 | 1.947357662 | 1 | 1.20 | 2 | Not Proven | 2 | 4 | 1 | Wind Farm Layout | 3 | 94.23 | 3 | 9 | 2 | 2 |
| 6694 | 136586 | 931480 | 2.290235358 | 2 | 1.20 | 2 | Not Proven | 2 | 8 | 2 | Water Feature Minor | 6 | 195.55 | 3 | 18 | 3 | 6 |
| 6695 | 136585 | 931539 | 6.31885979 | 4 | 1.20 | 2 | Not Proven | 2 | 16 | 3 | Water Feature Minor | 6 | 136.62 | 3 | 18 | 3 | 9 |
| 6696 | 139264 | 931313 | 2.250978757 | 2 | 1.20 | 2 | Not Proven | 2 | 8 | 2 | Wind Farm Layout | 3 | 15.69 | 3 | 9 | 2 | 4 |
| 6697 | 138758 | 931425 | 9.230367931 | 6 | 1.20 | 2 | Not Proven | 2 | 24 | 3 | Water Feature Minor | 6 | 104.93 | 3 | 18 | 3 | 9 |
| 6698 | 138364 | 932326 | 2.857081366 | 2 | 1.20 | 2 | Not Proven | 2 | 8 | 2 | Water Feature Minor | 6 | 91.17 | 3 | 18 | 3 | 6 |
| 6699 | 137873 | 931257 | 5.755335082 | 4 | 1.20 | 2 | Not Proven | 2 | 16 | 3 | Water Feature Minor | 6 | 37.13 | 3 | 18 | 3 | 9 |
| 6700 | 137080 | 931550 | 0.937429402 | 1 | 1.20 | 2 | Not Proven | 2 | 4 | 1 | Water Feature Minor | 6 | 129.53 | 3 | 18 | 3 | 3 |
| 6701 | 136257 | 931207 | 3.773808949 | 2 | 1.20 | 2 | Not Proven | 2 | 8 | 2 | Wind Farm Layout | 3 | 38.55 | 3 | 9 | 2 | 4 |
| 6702 | 138002 | 932656 | 2.17552729 | 2 | 1.20 | 2 | Not Proven | 2 | 8 | 2 | Wind Farm Layout | 3 | 91.82 | 3 | 9 | 2 | 4 |
| 6703 | 137100 | 931550 | 0.937436292 | 1 | 1.20 | 2 | Not Proven | 2 | 4 | 1 | Water Feature Minor | 6 | 128.98 | 3 | 18 | 3 | 3 |
| 6704 | 136595 | 931470 | 2.195347546 | 2 | 1.20 | 2 | Not Proven | 2 | 8 | 2 | Water Feature Minor | 6 | 205.46 | 3 | 18 | 3 | 6 |
| 6705 | 137782 | 932270 | 2.61833924 | 2 | 1.20 | 2 | Not Proven | 2 | 8 | 2 | Wind Farm Layout | 3 | 107.25 | 3 | 9 | 2 | 4 |
| 6706 | 138489 | 931436 | 7.001755763 | 4 | 1.20 | 2 | Not Proven | 2 | 16 | 3 | Wind Farm Layout | 3 | 28.34 | 3 | 9 | 2 | 6 |
| 6707 | 138412 | 932341 | 8.332565064 | 6 | 1.20 | 2 | Not Proven | 2 | 24 | 3 | Water Feature Minor | 6 | 90.18 | 3 | 18 | 3 | 9 |
| 6708 | 138186 | 931167 | 1.504165432 | 1 | 1.20 | 2 | Not Proven | 2 | 4 | 1 | Water Feature Minor | 6 | 56.21 | 3 | 18 | 3 | 3 |
| 6709 | 138171 | 931165 | 1.800076848 | 1 | 1.20 | 2 | Not Proven | 2 | 4 | 1 | Water Feature Minor | 6 | 68.76 | 3 | 18 | 3 | 3 |
| 6710 | 138489 | 931265 | 3.499008273 | 2 | 1.20 | 2 | Not Proven | 2 | 8 | 2 | Water Feature Minor | 6 | 101.11 | 3 | 18 | 3 | 6 |
| 6711 | 137347 | 932906 | 2.749912968 | 2 | 1.20 | 2 | Not Proven | 2 | 8 | 2 | Wind Farm Layout | 3 | 46.68 | 3 | 9 | 2 | 4 |
| 6712 | 136575 | 931470 | 2.77936256 | 2 | 1.20 | 2 | Not Proven | 2 | 8 | 2 | Water Feature Minor | 6 | 206.10 | 3 | 18 | 3 | 6 |
| 6713 | 138466 | 931417 | 6.803680894 | 4 | 1.20 | 2 | Not Proven | 2 | 16 | 3 | Wind Farm Layout | 3 | 5.50 | 4 | 12 | 2 | 6 |
| 6714 | 138301 | 931219 | 0.873508857 | 1 | 1.20 | 2 | Not Proven | 2 | 4 | 1 | Water Feature Minor | 6 | 55.41 | 3 | 18 | 3 | 3 |
| 6715 | 136270 | 931200 | 3.7874121 | 2 | 1.20 | 2 | Not Proven | 2 | 8 | 2 | Wind Farm Layout | 3 | 47.81 | 3 | 9 | 2 | 4 |
| 6716 | 136626 | 931490 | 3.107436862 | 2 | 1.20 | 2 | Not Proven | 2 | 8 | 2 | Water Feature Minor | 6 | 184.15 | 3 | 18 | 3 | 6 |
| 6717 | 136782 | 931114 | 1.204734846 | 1 | 1.20 | 2 | Not Proven | 2 | 4 | 1 | Wind Farm Layout | 3 | 10.04 | 3 | 9 | 2 | 2 |
| 6718 | 139236 | 931306 | 0.432929162 | 1 | 1.20 | 2 | Not Proven | 2 | 4 | 1 | Wind Farm Layout | 3 | 26.49 | 3 | 9 | 2 | 2 |
| 6719 | 138197 | 932666 | 6.519074619 | 4 | 1.20 | 2 | Not Proven | 2 | 16 | 3 | Roads, Tracks, Paths | 2 | 15.91 | 3 | 6 | 1 | 3 |
| 6720 | 138094 | 932585 | 2.294823495 | 2 | 1.20 | 2 | Not Proven | 2 | 8 | 2 | Wind Farm Layout | 3 | 5.06 | 4 | 12 | 2 | 4 |
| 6721 | 137090 | 931550 | 0.933032159 | 1 | 1.20 | 2 | Not Proven | 2 | 4 | 1 | Water Feature Minor | 6 | 128.99 | 3 | 18 | 3 | 3 |
| 6722 | 136605 | 931470 | 2.252182607 | 2 | 1.20 | 2 | Not Proven | 2 | 8 | 2 | Water Feature Minor | 6 | 205.88 | 3 | 18 | 3 | 6 |
| 6723 | 138304 | 931202 | 1.087545779 | 1 | 1.30 | 2 | Not Proven | 2 | 4 | 1 | Water Feature Minor | 6 | 38.15 | 3 | 18 | 3 | 3 |
| 6724 | 137131 | 931540 | 1.056359783 | 1 | 1.30 | 2 | Not Proven | 2 | 4 | 1 | Water Feature Minor | 6 | 141.57 | 3 | 18 | 3 | 3 |
| 6725 | 137883 | 932654 | 2.892719166 | 2 | 1.30 | 2 | Not Proven | 2 | 8 | 2 | Water Feature Minor | 6 | 88.42 | 3 | 18 | 3 | 6 |
| 6726 | 138298 | 930882 | 1.673992157 | 1 | 1.30 | 2 | Not Proven | 2 | 4 | 1 | Water Feature Minor | 6 | 162.59 | 3 | 18 | 3 | 3 |
| 6727 | 138757 | 931452 | 9.482450475 | 6 | 1.30 | 2 | Not Proven | 2 | 24 | 3 | Water Feature Minor | 6 | 78.06 | 3 | 18 | 3 | 9 |
| 6728 | 138151 | 931185 | 1.800114694 | 1 | 1.30 | 2 | Not Proven | 2 | 4 | 1 | Water Feature Minor | 6 | 95.52 | 3 | 18 | 3 | 3 |
| 6729 | 138231 | 932638 | 5.895842813 | 4 | 1.30 | 2 | Not Proven | 2 | 16 | 3 | Roads, Tracks, Paths | 2 | 59.12 | 3 | 6 | 1 | 3 |
| 6730 | 138469 | 931265 | 5.98444933 | 4 | 1.30 | 2 | Not Proven | 2 | 16 | 3 | Water Feature Minor | 6 | 90.69 | 3 | 18 | 3 | 9 |
| 6731 | 138500 | 931264 | 2.762373726 | 2 | 1.30 | 2 | Not Proven | 2 | 8 | 2 | Wind Farm Layout | 3 | 98.54 | 3 | 9 | 2 | 4 |

# 3242 - Stornoway Wind Farm - PSRA - Tabulated Peat Probe Data

| ID | X | Y | SLOPE | Slope Co-efficient | PEAT DEPTH | Peat Co-efficient | Gen Substrate | Substrate Co-eff. | Risk Rating Coefficient | Risk Rating Normalisation | Receptor | Receptor Co-eff. | Distance | Receptor Dist Co-eff. | Impact Rating | Impact Rating Normalisation | Hazard Ranking |
|---|---|---|---|---|---|---|---|---|---|---|---|---|---|---|---|---|---|
| 6732 | 138180 | 931192 | 1.809989571 | 1 | 1.30 | 2 | Not Proven | 2 | 4 | 1 | Water Feature Minor | 6 | 76.31 | 3 | 18 | 3 | 3 |
| 6733 | 138489 | 931245 | 1.540550383 | 1 | 1.30 | 2 | Not Proven | 2 | 4 | 1 | Water Feature Minor | 6 | 83.12 | 3 | 18 | 3 | 3 |
| 6734 | 138459 | 931264 | 6.317208901 | 4 | 1.30 | 2 | Not Proven | 2 | 16 | 3 | Water Feature Minor | 6 | 85.81 | 3 | 18 | 3 | 9 |
| 6735 | 138417 | 932440 | 1.058028488 | 1 | 1.30 | 2 | Not Proven | 2 | 4 | 1 | Water Feature Minor | 6 | 177.83 | 3 | 18 | 3 | 3 |
| 6736 | 138739 | 931304 | 1.767316885 | 1 | 1.30 | 2 | Not Proven | 2 | 4 | 1 | Wind Farm Layout | 3 | 19.55 | 3 | 9 | 2 | 2 |
| 6737 | 137416 | 932455 | 0.555525723 | 1 | 1.30 | 2 | Not Proven | 2 | 4 | 1 | Water Feature Minor | 6 | 122.95 | 3 | 18 | 3 | 3 |
| 6738 | 137621 | 931695 | 4.404546481 | 4 | 1.30 | 2 | Not Proven | 2 | 16 | 3 | Water Feature Minor | 6 | 31.11 | 3 | 18 | 3 | 9 |
| 6739 | 137393 | 932469 | 0.78997827 | 1 | 1.30 | 2 | Not Proven | 2 | 4 | 1 | Water Feature Minor | 6 | 101.00 | 3 | 18 | 3 | 3 |
| 6740 | 138070 | 932454 | 1.398470281 | 1 | 1.30 | 2 | Not Proven | 2 | 4 | 1 | Wind Farm Layout | 3 | 34.65 | 3 | 9 | 2 | 2 |
| 6741 | 137724 | 931176 | 1.000816937 | 1 | 1.30 | 2 | Not Proven | 2 | 4 | 1 | Water Feature Minor | 6 | 0.88 | 4 | 24 | 3 | 3 |
| 6742 | 137149 | 932754 | 1.39382466 | 1 | 1.30 | 2 | Not Proven | 2 | 4 | 1 | Wind Farm Layout | 3 | 15.16 | 3 | 9 | 2 | 2 |
| 6743 | 136585 | 931460 | 2.185645019 | 2 | 1.30 | 2 | Not Proven | 2 | 8 | 2 | Wind Farm Layout | 3 | 211.21 | 3 | 9 | 2 | 4 |
| 6744 | 138202 | 931185 | 1.484161604 | 1 | 1.30 | 2 | Not Proven | 2 | 4 | 1 | Water Feature Minor | 6 | 56.67 | 3 | 18 | 3 | 3 |
| 6745 | 137222 | 931207 | 3.451889993 | 2 | 1.30 | 2 | Not Proven | 2 | 8 | 2 | Wind Farm Layout | 3 | 65.23 | 3 | 9 | 2 | 4 |
| 6746 | 137677 | 931181 | 2.956007101 | 2 | 1.30 | 2 | Not Proven | 2 | 8 | 2 | Water Feature Minor | 6 | 0.71 | 4 | 24 | 3 | 6 |
| 6747 | 138505 | 931265 | 3.025408148 | 2 | 1.30 | 2 | Not Proven | 2 | 8 | 2 | Wind Farm Layout | 3 | 93.70 | 3 | 9 | 2 | 4 |
| 6748 | 139011 | 932829 | 2.81157744 | 2 | 1.30 | 2 | Not Proven | 2 | 8 | 2 | Water Feature Minor | 6 | 201.41 | 3 | 18 | 3 | 6 |
| 6749 | 137883 | 931257 | 6.666301773 | 4 | 1.30 | 2 | Not Proven | 2 | 16 | 3 | Water Feature Minor | 6 | 41.18 | 3 | 18 | 3 | 9 |
| 6750 | 138119 | 932594 | 6.465726177 | 4 | 1.30 | 2 | Not Proven | 2 | 16 | 3 | Wind Farm Layout | 3 | 8.84 | 4 | 12 | 2 | 6 |
| 6751 | 136585 | 931500 | 2.753203545 | 2 | 1.30 | 2 | Not Proven | 2 | 8 | 2 | Water Feature Minor | 6 | 175.57 | 3 | 18 | 3 | 6 |
| 6752 | 138240 | 932642 | 5.876148818 | 4 | 1.30 | 2 | Not Proven | 2 | 16 | 3 | Roads, Tracks, Paths | 2 | 65.13 | 3 | 6 | 1 | 3 |
| 6753 | 138541 | 931656 | 2.050000491 | 2 | 1.30 | 2 | Not Proven | 2 | 8 | 2 | Water Feature Minor | 6 | 63.31 | 3 | 18 | 3 | 6 |
| 6754 | 136615 | 931480 | 2.488209964 | 2 | 1.30 | 2 | Not Proven | 2 | 8 | 2 | Water Feature Minor | 6 | 195.58 | 3 | 18 | 3 | 6 |
| 6755 | 137652 | 931695 | 4.445570639 | 4 | 1.40 | 2 | Not Proven | 2 | 16 | 3 | Water Feature Minor | 6 | 32.08 | 3 | 18 | 3 | 9 |
| 6756 | 136585 | 931470 | 2.220678013 | 2 | 1.40 | 2 | Not Proven | 2 | 8 | 2 | Water Feature Minor | 6 | 205.54 | 3 | 18 | 3 | 6 |
| 6757 | 138420 | 932344 | 8.329471 | 6 | 1.40 | 2 | Not Proven | 2 | 24 | 3 | Water Feature Minor | 6 | 91.89 | 3 | 18 | 3 | 9 |
| 6758 | 138837 | 931328 | 1.193331046 | 1 | 1.40 | 2 | Not Proven | 2 | 4 | 1 | Wind Farm Layout | 3 | 54.85 | 3 | 9 | 2 | 2 |
| 6759 | 136621 | 931470 | 3.522534512 | 2 | 1.40 | 2 | Not Proven | 2 | 8 | 2 | Water Feature Minor | 6 | 204.60 | 3 | 18 | 3 | 6 |
| 6760 | 138234 | 932683 | 5.819020135 | 4 | 1.40 | 2 | Not Proven | 2 | 16 | 3 | Roads, Tracks, Paths | 2 | 43.43 | 3 | 6 | 1 | 3 |
| 6761 | 137792 | 932263 | 2.096540847 | 2 | 1.40 | 2 | Not Proven | 2 | 8 | 2 | Wind Farm Layout | 3 | 95.47 | 3 | 9 | 2 | 4 |
| 6762 | 136396 | 931344 | 3.107457781 | 2 | 1.40 | 2 | Not Proven | 2 | 8 | 2 | Wind Farm Layout | 3 | 70.72 | 3 | 9 | 2 | 4 |
| 6763 | 138232 | 932660 | 5.902087175 | 4 | 1.40 | 2 | Not Proven | 2 | 16 | 3 | Roads, Tracks, Paths | 2 | 49.54 | 3 | 6 | 1 | 3 |
| 6764 | 137559 | 932363 | 1.432098389 | 1 | 1.40 | 2 | Not Proven | 2 | 4 | 1 | Water Feature Minor | 6 | 84.45 | 3 | 18 | 3 | 3 |
| 6765 | 138031 | 932456 | 1.378178797 | 1 | 1.40 | 2 | Not Proven | 2 | 4 | 1 | Wind Farm Layout | 3 | 72.87 | 3 | 9 | 2 | 2 |
| 6766 | 138207 | 932365 | 7.431499526 | 4 | 1.40 | 2 | Not Proven | 2 | 16 | 3 | Wind Farm Layout | 3 | 101.34 | 3 | 9 | 2 | 6 |
| 6767 | 138245 | 932655 | 6.107987199 | 4 | 1.40 | 2 | Not Proven | 2 | 16 | 3 | Roads, Tracks, Paths | 2 | 63.35 | 3 | 6 | 1 | 3 |
| 6768 | 138227 | 932648 | 5.876810535 | 4 | 1.40 | 2 | Not Proven | 2 | 16 | 3 | Roads, Tracks, Paths | 2 | 50.85 | 3 | 6 | 1 | 3 |
| 6769 | 138549 | 931680 | 4.680779589 | 4 | 1.40 | 2 | Not Proven | 2 | 16 | 3 | Water Feature Minor | 6 | 86.99 | 3 | 18 | 3 | 9 |
| 6770 | 137061 | 931550 | 0.933608535 | 1 | 1.40 | 2 | Not Proven | 2 | 4 | 1 | Water Feature Minor | 6 | 130.83 | 3 | 18 | 3 | 3 |
| 6771 | 138995 | 932830 | 2.753179234 | 2 | 1.40 | 2 | Not Proven | 2 | 8 | 2 | Water Feature Minor | 6 | 192.62 | 3 | 18 | 3 | 6 |
| 6772 | 137407 | 932472 | 0.757423607 | 1 | 1.40 | 2 | Not Proven | 2 | 4 | 1 | Water Feature Minor | 6 | 103.72 | 3 | 18 | 3 | 3 |
| 6773 | 138156 | 931161 | 1.835399067 | 1 | 1.40 | 2 | Not Proven | 2 | 4 | 1 | Water Feature Minor | 6 | 81.61 | 3 | 18 | 3 | 3 |
| 6774 | 136777 | 931128 | 1.201801349 | 1 | 1.40 | 2 | Not Proven | 2 | 4 | 1 | Wind Farm Layout | 3 | 4.66 | 4 | 12 | 2 | 2 |
| 6775 | 136790 | 931465 | 2.928199537 | 2 | 1.40 | 2 | Not Proven | 2 | 8 | 2 | Water Feature Minor | 6 | 214.45 | 3 | 18 | 3 | 6 |
| 6776 | 137679 | 932333 | 4.894595691 | 4 | 1.40 | 2 | Not Proven | 2 | 16 | 3 | Water Feature Minor | 6 | 23.70 | 3 | 18 | 3 | 9 |
| 6777 | 138322 | 932399 | 3.564664748 | 2 | 1.40 | 2 | Not Proven | 2 | 8 | 2 | Water Feature Minor | 6 | 175.26 | 3 | 18 | 3 | 6 |
| 6778 | 138472 | 932421 | 3.754302392 | 2 | 1.40 | 2 | Not Proven | 2 | 8 | 2 | Water Feature Minor | 6 | 144.83 | 3 | 18 | 3 | 6 |
| 6779 | 136734 | 931510 | 2.556180146 | 2 | 1.40 | 2 | Not Proven | 2 | 8 | 2 | Water Feature Minor | 6 | 163.91 | 3 | 18 | 3 | 6 |
| 6780 | 138689 | 932489 | 1.653200799 | 1 | 1.40 | 2 | Not Proven | 2 | 4 | 1 | Water Feature Minor | 6 | 24.70 | 3 | 18 | 3 | 3 |
| 6781 | 137392 | 932899 | 2.723925332 | 2 | 1.40 | 2 | Not Proven | 2 | 8 | 2 | Wind Farm Layout | 3 | 54.54 | 3 | 9 | 2 | 4 |
| 6782 | 137684 | 932348 | 3.932893531 | 2 | 1.40 | 2 | Not Proven | 2 | 8 | 2 | Water Feature Minor | 6 | 34.32 | 3 | 18 | 3 | 6 |
| 6783 | 138191 | 932653 | 6.512382425 | 4 | 1.40 | 2 | Not Proven | 2 | 16 | 3 | Roads, Tracks, Paths | 2 | 16.81 | 3 | 6 | 1 | 3 |
| 6784 | 136733 | 931100 | 1.211330822 | 1 | 1.40 | 2 | Not Proven | 2 | 4 | 1 | Wind Farm Layout | 3 | 14.21 | 3 | 9 | 2 | 2 |
| 6785 | 138383 | 932332 | 3.547949636 | 2 | 1.40 | 2 | Not Proven | 2 | 8 | 2 | Water Feature Minor | 6 | 87.75 | 3 | 18 | 3 | 6 |
| 6786 | 138793 | 931415 | 12.31513494 | 6 | 1.40 | 2 | Not Proven | 2 | 24 | 3 | Water Feature Minor | 6 | 112.33 | 3 | 18 | 3 | 9 |
| 6787 | 138996 | 932855 | 0.570071437 | 1 | 1.40 | 2 | Not Proven | 2 | 4 | 1 | Water Feature Minor | 6 | 171.43 | 3 | 18 | 3 | 3 |
| 6788 | 138788 | 931324 | 0.886829755 | 1 | 1.40 | 2 | Not Proven | 2 | 4 | 1 | Wind Farm Layout | 3 | 45.92 | 3 | 9 | 2 | 2 |
| 6789 | 137376 | 932479 | 0.76421336 | 1 | 1.40 | 2 | Not Proven | 2 | 4 | 1 | Water Feature Minor | 6 | 86.91 | 3 | 18 | 3 | 3 |
| 6790 | 138166 | 931189 | 1.830831394 | 1 | 1.40 | 2 | Not Proven | 2 | 4 | 1 | Water Feature Minor | 6 | 85.05 | 3 | 18 | 3 | 3 |
| 6791 | 138717 | 931460 | 4.34546072 | 4 | 1.40 | 2 | Not Proven | 2 | 16 | 3 | Water Feature Minor | 6 | 75.05 | 3 | 18 | 3 | 9 |
| 6792 | 137403 | 932903 | 1.414623422 | 1 | 1.40 | 2 | Not Proven | 2 | 4 | 1 | Wind Farm Layout | 3 | 61.84 | 3 | 9 | 2 | 2 |
| 6793 | 136615 | 931470 | 3.095063494 | 2 | 1.40 | 2 | Not Proven | 2 | 8 | 2 | Water Feature Minor | 6 | 205.45 | 3 | 18 | 3 | 6 |
| 6794 | 136625 | 931480 | 3.440090477 | 2 | 1.40 | 2 | Not Proven | 2 | 8 | 2 | Water Feature Minor | 6 | 194.30 | 3 | 18 | 3 | 6 |
| 6795 | 136595 | 931460 | 2.20014648 | 2 | 1.40 | 2 | Not Proven | 2 | 8 | 2 | Water Feature Minor | 6 | 215.46 | 3 | 18 | 3 | 6 |
| 6796 | 136739 | 931460 | 3.362336888 | 2 | 1.50 | 2 | Not Proven | 2 | 8 | 2 | Water Feature Minor | 6 | 213.93 | 3 | 18 | 3 | 6 |
| 6797 | 138241 | 932664 | 6.256240663 | 4 | 1.50 | 2 | Not Proven | 2 | 16 | 3 | Roads, Tracks, Paths | 2 | 55.63 | 3 | 6 | 1 | 3 |
| 6798 | 137366 | 932906 | 2.75046685 | 2 | 1.50 | 2 | Not Proven | 2 | 8 | 2 | Wind Farm Layout | 3 | 52.84 | 3 | 9 | 2 | 4 |
| 6799 | 138074 | 931190 | 1.525387629 | 1 | 1.50 | 2 | Not Proven | 2 | 4 | 1 | Water Feature Minor | 6 | 104.87 | 3 | 18 | 3 | 3 |
| 6800 | 138601 | 931794 | 5.514627386 | 4 | 1.50 | 2 | Not Proven | 2 | 16 | 3 | Water Feature Minor | 6 | 129.98 | 3 | 18 | 3 | 9 |
| 6801 | 137398 | 932906 | 2.446446777 | 2 | 1.50 | 2 | Not Proven | 2 | 8 | 2 | Wind Farm Layout | 3 | 63.08 | 3 | 9 | 2 | 4 |
| 6802 | 137242 | 932760 | 1.52783133 | 1 | 1.50 | 2 | Not Proven | 2 | 4 | 1 | Wind Farm Layout | 3 | 67.79 | 3 | 9 | 2 | 2 |
| 6803 | 138285 | 930872 | 1.210476195 | 1 | 1.50 | 2 | Not Proven | 2 | 4 | 1 | Water Feature Minor | 6 | 174.44 | 3 | 18 | 3 | 3 |
| 6804 | 136583 | 931056 | 2.017603267 | 2 | 1.50 | 2 | Not Proven | 2 | 8 | 2 | Roads, Tracks, Paths | 2 | 30.72 | 3 | 6 | 1 | 2 |
| 6805 | 138887 | 931331 | 6.075824015 | 4 | 1.50 | 2 | Not Proven | 2 | 16 | 3 | Wind Farm Layout | 3 | 62.81 | 3 | 9 | 2 | 6 |
| 6806 | 138518 | 931612 | 2.043251347 | 2 | 1.50 | 2 | Not Proven | 2 | 8 | 2 | Water Feature Minor | 6 | 17.65 | 3 | 18 | 3 | 6 |
| 6807 | 137100 | 931540 | 0.932857968 | 1 | 1.50 | 2 | Not Proven | 2 | 4 | 1 | Water Feature Minor | 6 | 138.98 | 3 | 18 | 3 | 3 |
| 6808 | 136575 | 931460 | 2.506697849 | 2 | 1.50 | 2 | Not Proven | 2 | 8 | 2 | Wind Farm Layout | 3 | 206.15 | 3 | 9 | 2 | 4 |
| 6809 | 138022 | 931186 | 1.306237733 | 1 | 1.50 | 2 | Not Proven | 2 | 4 | 1 | Water Feature Minor | 6 | 109.01 | 3 | 18 | 3 | 3 |
| 6810 | 137379 | 932465 | 1.705029371 | 1 | 1.50 | 2 | Not Proven | 2 | 4 | 1 | Water Feature Minor | 6 | 101.22 | 3 | 18 | 3 | 3 |
| 6811 | 138265 | 930883 | 1.058215784 | 1 | 1.50 | 2 | Not Proven | 2 | 4 | 1 | Water Feature Minor | 6 | 168.33 | 3 | 18 | 3 | 3 |
| 6812 | 137772 | 932269 | 2.639696814 | 2 | 1.50 | 2 | Not Proven | 2 | 8 | 2 | Wind Farm Layout | 3 | 113.19 | 3 | 9 | 2 | 4 |
| 6813 | 138620 | 931764 | 5.763053528 | 4 | 1.50 | 2 | Not Proven | 2 | 16 | 3 | Water Feature Minor | 6 | 151.39 | 3 | 18 | 3 | 9 |
| 6814 | 137336 | 932917 | 2.750464424 | 2 | 1.50 | 2 | Not Proven | 2 | 8 | 2 | Wind Farm Layout | 3 | 49.07 | 3 | 9 | 2 | 4 |
| 6815 | 138221 | 932709 | 5.055739232 | 4 | 1.50 | 2 | Not Proven | 2 | 16 | 3 | Roads, Tracks, Paths | 2 | 36.71 | 3 | 6 | 1 | 3 |
| 6816 | 139035 | 931293 | 5.860268164 | 4 | 1.50 | 2 | Not Proven | 2 | 16 | 3 | Wind Farm Layout | 3 | 8.09 | 4 | 12 | 2 | 6 |
| 6817 | 138026 | 932707 | 2.333493892 | 2 | 1.50 | 2 | Not Proven | 2 | 8 | 2 | Wind Farm Layout | 3 | 79.19 | 3 | 9 | 2 | 4 |
| 6818 | 138250 | 932646 | 6.03093409 | 4 | 1.50 | 2 | Not Proven | 2 | 16 | 3 | Roads, Tracks, Paths | 2 | 72.02 | 3 | 6 | 1 | 3 |
| 6819 | 136387 | 931355 | 1.616523523 | 1 | 1.50 | 2 | Not Proven | 2 | 4 | 1 | Wind Farm Layout | 3 | 83.17 | 3 | 9 | 2 | 2 |
| 6820 | 137722 | 931153 | 5.188897559 | 4 | 1.50 | 2 | Not Proven | 2 | 16 | 3 | Water Feature Minor | 6 | 19.94 | 3 | 18 | 3 | 9 |
| 6821 | 137120 | 931540 | 0.93434376 | 1 | 1.50 | 2 | Not Proven | 2 | 4 | 1 | Water Feature Minor | 6 | 140.00 | 3 | 18 | 3 | 3 |
| 6822 | 137391 | 932446 | 1.268675275 | 1 | 1.50 | 2 | Not Proven | 2 | 4 | 1 | Water Feature Minor | 6 | 122.41 | 3 | 18 | 3 | 3 |
| 6823 | 137660 | 932355 | 3.365542739 | 2 | 1.50 | 2 | Not Proven | 2 | 8 | 2 | Water Feature Minor | 6 | 11.59 | 3 | 18 | 3 | 6 |
| 6824 | 138220 | 932687 | 5.962745673 | 4 | 1.50 | 2 | Not Proven | 2 | 16 | 3 | Roads, Tracks, Paths | 2 | 29.17 | 3 | 6 | 1 | 3 |
| 6825 | 138518 | 931640 | 2.345796267 | 2 | 1.50 | 2 | Not Proven | 2 | 8 | 2 | Water Feature Minor | 6 | 45.42 | 3 | 18 | 3 | 6 |
| 6826 | 136605 | 931480 | 2.194223101 | 2 | 1.50 | 2 | Not Proven | 2 | 8 | 2 | Water Feature Minor | 6 | 195.90 | 3 | 18 | 3 | 6 |
| 6827 | 139233 | 931291 | 0.398366212 | 1 | 1.50 | 2 | Not Proven | 2 | 4 | 1 | Wind Farm Layout | 3 | 41.58 | 3 | 9 | 2 | 2 |
| 6828 | 138047 | 932651 | 2.29764024 | 2 | 1.50 | 2 | Not Proven | 2 | 8 | 2 | Wind Farm Layout | 3 | 46.60 | 3 | 9 | 2 | 4 |
| 6829 | 138439 | 931264 | 7.2810263 | 4 | 1.50 | 2 | Not Proven | 2 | 16 | 3 | Water Feature Minor | 6 | 81.03 | 3 | 18 | 3 | 9 |
| 6830 | 138557 | 931651 | 2.501777955 | 2 | 1.50 | 2 | Not Proven | 2 | 8 | 2 | Water Feature Minor | 6 | 58.63 | 3 | 18 | 3 | 6 |
| 6831 | 136605 | 931460 | 2.561936142 | 2 | 1.50 | 2 | Not Proven | 2 | 8 | 2 | Water Feature Minor | 6 | 215.85 | 3 | 18 | 3 | 6 |
| 6832 | 138706 | 932513 | 1.645738791 | 1 | 1.50 | 2 | Not Proven | 2 | 4 | 1 | Water Feature Minor | 6 | 41.49 | 3 | 18 | 3 | 3 |
| 6833 | 138520 | 932434 | 3.850661451 | 2 | 1.50 | 2 | Not Proven | 2 | 8 | 2 | water Feature Minor | 6 | 135.44 | 3 | 18 | 3 | 6 |
| 6834 | 137422 | 932429 | 1.500986535 | 1 | 1.50 | 2 | Not Proven | 2 | 4 | 1 | Water Feature Minor | 6 | 148.95 | 3 | 18 | 3 | 3 |
| 6835 | 137969 | 932643 | 6.731688754 | 4 | 1.50 | 2 | Not Proven | 2 | 16 | 3 | Wind Farm Layout | 3 | 123.77 | 3 | 9 | 2 | 6 |
| 6836 | 137873 | 931273 | 4.926468767 | 4 | 1.50 | 2 | Not Proven | 2 | 16 | 3 | Water Feature Minor | 6 | 22.88 | 3 | 18 | 3 | 9 |
| 6837 | 137796 | 931222 | 1.876314936 | 1 | 1.50 | 2 | Not Proven | 2 | 4 | 1 | Water Feature Minor | 6 | 1.45 | 4 | 24 | 3 | 3 |
| 6838 | 137091 | 932140 | 0.954343788 | 1 | 1.50 | 2 | Not Proven | 2 | 4 | 1 | Water Feature Minor | 6 | 138.98 | 3 | 18 | 3 | 3 |
| 6839 | 137222 | 932760 | 1.542351641 | 1 | 1.50 | 2 | Not Proven | 2 | 4 | 1 | Wind Farm Layout | 3 | 49.45 | 3 | 9 | 2 | 2 |
| 6840 | 137401 | 932463 | 0.763588876 | 1 | 1.50 | 2 | Not Proven | 2 | 4 | 1 | Water Feature Minor | 6 | 109.80 | 3 | 18 | 3 | 3 |
| 6841 | 138007 | 932700 | 2.330597738 | 2 | 1.50 | 2 | Not Proven | 2 | 8 | 2 | Wind Farm Layout | 3 | 95.26 | 3 | 9 | 2 | 4 |
| 6842 | 138073 | 931207 | 1.539460589 | 1 | 1.50 | 2 | Not Proven | 2 | 4 | 1 | Water Feature Minor | 6 | 88.00 | 3 | 18 | 3 | 3 |
| 6843 | 137110 | 931540 | 0.940139359 | 1 | 1.50 | 2 | Not Proven | 2 | 4 | 1 | Water Feature Minor | 6 | 139.15 | 3 | 18 | 3 | 3 |
| 6844 | 136595 | 931480 | 2.208720505 | 2 | 1.50 | 2 | Not Proven | 2 | 8 | 2 | Water Feature Minor | 6 | 195.48 | 3 | 18 | 3 | 6 |
| 6845 | 137353 | 932890 | 2.730400314 | 2 | 1.50 | 2 | Not Proven | 2 | 8 | 2 | Wind Farm Layout | 3 | 33.51 | 3 | 9 | 2 | 4 |
| 6846 | 137868 | 932673 | 1.717748505 | 1 | 1.50 | 2 | Not Proven | 2 | 4 | 1 | Water Feature Minor | 6 | 96.56 | 3 | 18 | 3 | 3 |
| 6847 | 138129 | 932660 | 5.024891708 | 4 | 1.50 | 2 | Not Proven | 2 | 16 | 3 | Roads, Tracks, Paths | 2 | 11.05 | 3 | 6 | 1 | 3 |
| 6848 | 138250 | 932668 | 6.062708517 | 4 | 1.50 | 2 | Not Proven | 2 | 16 | 3 | Roads, Tracks, Paths | 2 | 62.45 | 3 | 6 | 1 | 3 |
| 6849 | 138352 | 931229 | 0.98081415 | 1 | 1.50 | 2 | Not Proven | 2 | 4 | 1 | Water Feature Minor | 6 | 48.58 | 3 | 18 | 3 | 3 |
| 6850 | 136830 | 931127 | 1.175821646 | 1 | 1.50 | 2 | Not Proven | 2 | 4 | 1 | Wind Farm Layout | 3 | 6.67 | 4 | 12 | 2 | 2 |
| 6851 | 136602 | 931062 | 2.013800913 | 2 | 1.50 | 2 | Not Proven | 2 | 8 | 2 | Roads, Tracks, Paths | 2 | 29.68 | 3 | 6 | 1 | 2 |
| 6852 | 136592 | 931059 | 2.016029563 | 2 | 1.50 | 2 | Not Proven | 2 | 8 | 2 | Roads, Tracks, Paths | 2 | 29.15 | 3 | 6 | 1 | 2 |
| 6853 | 138215 | 932674 | 6.118742792 | 4 | 1.50 | 2 | Not Proven | 2 | 16 | 3 | Roads, Tracks, Paths | 2 | 27.93 | 3 | 6 | 1 | 3 |
| 6854 | 137081 | 931540 | 0.940568421 | 1 | 1.50 | 2 | Not Proven | 2 | 4 | 1 | Water Feature Minor | 6 | 139.49 | 3 | 18 | 3 | 3 |
| 6855 | 138613 | 932478 | 2.057318315 | 2 | 1.50 | 2 | Not Proven | 2 | 8 | 2 | Water Feature Minor | 6 | 51.15 | 3 | 18 | 3 | 6 |
| 6856 | 138357 | 932313 | 0.867537662 | 1 | 1.50 | 2 | Not Proven | 2 | 4 | 1 | Water Feature Minor | 6 | 85.22 | 3 | 18 | 3 | 3 |
| 6857 | 138377 | 932320 | 0.672197394 | 1 | 1.50 | 2 | Not Proven | 2 | 4 | 1 | Water Feature Minor | 6 | 79.34 | 3 | 18 | 3 | 3 |
| 6858 | 136615 | 931460 | 3.469175322 | 2 | 1.50 | 2 | Not Proven | 2 | 8 | 2 | Water Feature Minor | 6 | 215.32 | 3 | 18 | 3 | 6 |

# 3242 - Stornoway Wind Farm - PSRA - Tabulated Peat Probe Data

| ID | X | Y | SLOPE | Slope Co-efficient | PEAT DEPTH | Peat Co-efficient | Gen Substrate | Substrate Co-eff. | Risk Rating Coefficient | Risk Rating Normalisation | Receptor | Receptor Co-eff. | Distance | Receptor Dist Co-eff. | Impact Rating | Impact Rating Normalisation | Hazard Ranking |
|---|---|---|---|---|---|---|---|---|---|---|---|---|---|---|---|---|---|
| 6859 | 138503 | 931432 | 6.903628176 | 4 | 1.50 | 2 | Not Proven | 2 | 16 | 3 | Wind Farm Layout | 3 | 29.65 | 3 | 9 | 2 | 6 |
| 6860 | 137328 | 932907 | 2.738230438 | 2 | 1.50 | 2 | Not Proven | 2 | 8 | 2 | Wind Farm Layout | 3 | 36.30 | 3 | 9 | 2 | 4 |
| 6861 | 137341 | 932898 | 2.727344794 | 2 | 1.50 | 2 | Not Proven | 2 | 8 | 2 | Wind Farm Layout | 3 | 36.92 | 3 | 9 | 2 | 4 |
| 6862 | 136952 | 932807 | 1.006579902 | 1 | 1.50 | 2 | Not Proven | 2 | 4 | 1 | Water Feature Minor | 6 | 120.20 | 3 | 18 | 3 | 3 |
| 6863 | 138232 | 932710 | 5.250532593 | 4 | 1.50 | 2 | Not Proven | 2 | 16 | 3 | Roads, Tracks, Paths | 2 | 46.63 | 3 | 6 | 1 | 3 |
| 6864 | 137373 | 932493 | 0.7821773 | 1 | 1.50 | 2 | Not Proven | 2 | 4 | 1 | Water Feature Minor | 6 | 72.61 | 3 | 18 | 3 | 3 |
| 6865 | 136612 | 931065 | 2.00599017 | 2 | 1.50 | 2 | Not Proven | 2 | 8 | 2 | Wind Farm Layout | 3 | 28.73 | 3 | 9 | 2 | 4 |
| 6866 | 137326 | 932856 | 2.746051876 | 2 | 1.50 | 2 | Not Proven | 2 | 8 | 2 | Wind Farm Layout | 3 | 7.32 | 4 | 12 | 2 | 4 |
| 6867 | 138386 | 932323 | 0.67839124 | 1 | 1.50 | 2 | Not Proven | 2 | 4 | 1 | Water Feature Minor | 6 | 78.28 | 3 | 18 | 3 | 3 |
| 6868 | 136888 | 931473 | 2.564684532 | 2 | 1.50 | 2 | Not Proven | 2 | 8 | 2 | Water Feature Minor | 6 | 208.85 | 3 | 18 | 3 | 6 |
| 6869 | 137196 | 932732 | 1.530581139 | 1 | 1.50 | 2 | Not Proven | 2 | 4 | 1 | Wind Farm Layout | 3 | 36.68 | 3 | 9 | 2 | 2 |
| 6870 | 138201 | 932657 | 6.522156565 | 4 | 1.50 | 2 | Not Proven | 2 | 16 | 3 | Roads, Tracks, Paths | 2 | 23.71 | 3 | 6 | 1 | 3 |
| 6871 | 136554 | 931027 | 1.727385853 | 1 | 1.10 | 2 | Not Proven | 2 | 4 | 1 | Roads, Tracks, Paths | 2 | 54.92 | 3 | 6 | 1 | 1 |
| 6872 | 137732 | 932290 | 2.618266088 | 2 | 1.10 | 2 | Not Proven | 2 | 8 | 2 | Water Feature Minor | 6 | 76.64 | 3 | 18 | 3 | 6 |
| 6873 | 136545 | 931530 | 5.940337847 | 4 | 1.10 | 2 | Not Proven | 2 | 16 | 3 | Water Feature Minor | 6 | 145.95 | 3 | 18 | 3 | 9 |
| 6874 | 136560 | 931028 | 2.730249901 | 2 | 1.10 | 2 | Not Proven | 2 | 8 | 2 | Roads, Tracks, Paths | 2 | 54.85 | 3 | 6 | 1 | 2 |
| 6875 | 136786 | 931100 | 1.215234708 | 1 | 1.10 | 2 | Not Proven | 2 | 4 | 1 | Wind Farm Layout | 3 | 24.55 | 3 | 9 | 2 | 2 |
| 6876 | 136610 | 931034 | 1.229782357 | 1 | 1.10 | 2 | Not Proven | 2 | 4 | 1 | Roads, Tracks, Paths | 2 | 58.36 | 3 | 6 | 1 | 1 |
| 6877 | 136648 | 931045 | 1.613035183 | 1 | 1.10 | 2 | Not Proven | 2 | 4 | 1 | Wind Farm Layout | 3 | 53.99 | 3 | 9 | 2 | 2 |
| 6878 | 137324 | 932452 | 4.888030836 | 4 | 1.10 | 2 | Not Proven | 2 | 16 | 3 | Water Feature Minor | 6 | 116.27 | 3 | 18 | 3 | 9 |
| 6879 | 137741 | 932280 | 2.6112796 | 2 | 1.10 | 2 | Not Proven | 2 | 8 | 2 | Water Feature Minor | 6 | 85.61 | 3 | 18 | 3 | 6 |
| 6880 | 138105 | 932364 | 7.554459172 | 4 | 1.10 | 2 | Not Proven | 2 | 16 | 3 | Wind Farm Layout | 3 | 8.98 | 4 | 12 | 2 | 6 |
| 6881 | 136637 | 931052 | 1.613041949 | 1 | 1.10 | 2 | Not Proven | 2 | 4 | 1 | Wind Farm Layout | 3 | 45.38 | 3 | 9 | 2 | 2 |
| 6882 | 137742 | 932290 | 2.611278534 | 2 | 1.10 | 2 | Not Proven | 2 | 8 | 2 | Water Feature Minor | 6 | 86.61 | 3 | 18 | 3 | 6 |
| 6883 | 138184 | 930886 | 5.565468254 | 4 | 1.10 | 2 | Not Proven | 2 | 16 | 3 | Water Feature Minor | 6 | 202.61 | 3 | 18 | 3 | 9 |
| 6884 | 136620 | 931036 | 1.580559432 | 1 | 1.10 | 2 | Not Proven | 2 | 4 | 1 | Wind Farm Layout | 3 | 58.60 | 3 | 9 | 2 | 2 |
| 6885 | 138494 | 931353 | 2.575365302 | 2 | 1.10 | 2 | Not Proven | 2 | 8 | 2 | Wind Farm Layout | 3 | 37.50 | 3 | 9 | 2 | 4 |
| 6886 | 136527 | 931480 | 3.224669036 | 2 | 1.10 | 2 | Not Proven | 2 | 8 | 2 | Water Feature Minor | 6 | 193.84 | 3 | 18 | 3 | 6 |
| 6887 | 137622 | 931206 | 1.637385835 | 1 | 1.10 | 2 | Not Proven | 2 | 4 | 1 | Water Feature Minor | 6 | 44.51 | 3 | 18 | 3 | 3 |
| 6888 | 136627 | 931048 | 1.593520893 | 1 | 1.10 | 2 | Not Proven | 2 | 4 | 1 | Wind Farm Layout | 3 | 47.82 | 3 | 9 | 2 | 2 |
| 6889 | 136851 | 932797 | 1.571241719 | 1 | 1.10 | 2 | Not Proven | 2 | 4 | 1 | Water Feature Minor | 6 | 114.16 | 3 | 18 | 3 | 3 |
| 6890 | 136556 | 931038 | 2.904256449 | 2 | 1.10 | 2 | Not Proven | 2 | 8 | 2 | Roads, Tracks, Paths | 2 | 44.35 | 3 | 6 | 1 | 2 |
| 6891 | 137081 | 931137 | 2.411106411 | 2 | 1.10 | 2 | Not Proven | 2 | 8 | 2 | Roads, Tracks, Paths | 2 | 24.79 | 3 | 6 | 1 | 2 |
| 6892 | 137362 | 932439 | 0.553678237 | 1 | 1.10 | 2 | Not Proven | 2 | 4 | 1 | Water Feature Minor | 6 | 125.40 | 3 | 18 | 3 | 3 |
| 6893 | 136581 | 931024 | 2.000457061 | 2 | 1.20 | 2 | Not Proven | 2 | 8 | 2 | Roads, Tracks, Paths | 2 | 62.03 | 3 | 6 | 1 | 2 |
| 6894 | 136569 | 931031 | 2.946644779 | 2 | 1.20 | 2 | Not Proven | 2 | 8 | 2 | Roads, Tracks, Paths | 2 | 53.27 | 3 | 6 | 1 | 2 |
| 6895 | 137032 | 931127 | 2.636244885 | 2 | 1.20 | 2 | Not Proven | 2 | 8 | 2 | Wind Farm Layout | 3 | 5.27 | 4 | 12 | 2 | 4 |
| 6896 | 138225 | 930884 | 4.435340117 | 4 | 1.20 | 2 | Not Proven | 2 | 16 | 3 | Water Feature Minor | 6 | 182.01 | 3 | 18 | 3 | 9 |
| 6897 | 137612 | 931685 | 2.449137194 | 2 | 1.20 | 2 | Not Proven | 2 | 8 | 2 | Water Feature Minor | 6 | 36.04 | 3 | 18 | 3 | 6 |
| 6898 | 138571 | 931804 | 4.666993214 | 4 | 1.20 | 2 | Not Proven | 2 | 16 | 3 | Water Feature Minor | 6 | 101.78 | 3 | 18 | 3 | 9 |
| 6899 | 136642 | 931064 | 1.612967823 | 1 | 1.20 | 2 | Not Proven | 2 | 4 | 1 | Wind Farm Layout | 3 | 34.30 | 3 | 9 | 2 | 2 |
| 6900 | 136572 | 931022 | 2.961694157 | 2 | 1.20 | 2 | Not Proven | 2 | 8 | 2 | Roads, Tracks, Paths | 2 | 62.62 | 3 | 6 | 1 | 2 |
| 6901 | 136556 | 931480 | 3.326911308 | 2 | 1.20 | 2 | Not Proven | 2 | 8 | 2 | Water Feature Minor | 6 | 196.78 | 3 | 18 | 3 | 6 |
| 6902 | 138786 | 931339 | 3.000550009 | 2 | 1.20 | 2 | Not Proven | 2 | 8 | 2 | Wind Farm Layout | 3 | 60.51 | 3 | 9 | 2 | 4 |
| 6903 | 136536 | 931490 | 3.301492406 | 2 | 1.20 | 2 | Not Proven | 2 | 8 | 2 | Water Feature Minor | 6 | 184.82 | 3 | 18 | 3 | 6 |
| 6904 | 136566 | 931520 | 4.254921502 | 4 | 1.20 | 2 | Not Proven | 2 | 16 | 3 | Water Feature Minor | 6 | 157.53 | 3 | 18 | 3 | 9 |
| 6905 | 136566 | 931539 | 6.340483067 | 4 | 1.20 | 2 | Not Proven | 2 | 16 | 3 | Water Feature Minor | 6 | 138.83 | 3 | 18 | 3 | 9 |
| 6906 | 136535 | 931500 | 3.319942415 | 2 | 1.20 | 2 | Not Proven | 2 | 8 | 2 | Water Feature Minor | 6 | 174.78 | 3 | 18 | 3 | 6 |
| 6907 | 136862 | 932806 | 1.652101591 | 1 | 1.20 | 2 | Not Proven | 2 | 4 | 1 | Water Feature Minor | 6 | 104.27 | 3 | 18 | 3 | 3 |
| 6908 | 138560 | 931804 | 7.186198653 | 4 | 1.20 | 2 | Not Proven | 2 | 16 | 3 | Water Feature Minor | 6 | 90.89 | 3 | 18 | 3 | 9 |
| 6909 | 136738 | 931085 | 1.199217929 | 1 | 1.20 | 2 | Not Proven | 2 | 4 | 1 | Wind Farm Layout | 3 | 29.89 | 3 | 9 | 2 | 2 |
| 6910 | 136594 | 931018 | 1.767058613 | 1 | 1.20 | 2 | Not Proven | 2 | 4 | 1 | Roads, Tracks, Paths | 2 | 69.94 | 3 | 6 | 1 | 1 |
| 6911 | 138513 | 931373 | 2.61598736 | 2 | 1.20 | 2 | Not Proven | 2 | 8 | 2 | Wind Farm Layout | 3 | 9.93 | 4 | 12 | 2 | 4 |
| 6912 | 138581 | 931824 | 4.230465637 | 4 | 1.20 | 2 | Not Proven | 2 | 16 | 3 | Water Feature Minor | 6 | 114.18 | 3 | 18 | 3 | 9 |
| 6913 | 136530 | 931470 | 3.319938684 | 2 | 1.20 | 2 | Not Proven | 2 | 8 | 2 | Wind Farm Layout | 3 | 197.16 | 3 | 9 | 2 | 4 |
| 6914 | 136872 | 932811 | 2.077871356 | 2 | 1.20 | 2 | Not Proven | 2 | 8 | 2 | Water Feature Minor | 6 | 97.49 | 3 | 18 | 3 | 6 |
| 6915 | 136546 | 931520 | 5.000908701 | 4 | 1.20 | 2 | Not Proven | 2 | 16 | 3 | Water Feature Minor | 6 | 156.00 | 3 | 18 | 3 | 9 |
| 6916 | 138580 | 931794 | 5.567249262 | 4 | 1.20 | 2 | Not Proven | 2 | 16 | 3 | Water Feature Minor | 6 | 109.98 | 3 | 18 | 3 | 9 |
| 6917 | 138581 | 931814 | 4.826695713 | 4 | 1.20 | 2 | Not Proven | 2 | 16 | 3 | Water Feature Minor | 6 | 112.23 | 3 | 18 | 3 | 9 |
| 6918 | 136936 | 931112 | 3.0484943 | 2 | 1.20 | 2 | Not Proven | 2 | 8 | 2 | Wind Farm Layout | 3 | 39.63 | 3 | 9 | 2 | 4 |
| 6919 | 136614 | 931055 | 1.911097625 | 1 | 1.20 | 2 | Not Proven | 2 | 4 | 1 | Wind Farm Layout | 3 | 38.91 | 3 | 9 | 2 | 2 |
| 6920 | 136639 | 931042 | 1.613044099 | 1 | 1.20 | 2 | Not Proven | 2 | 4 | 1 | Wind Farm Layout | 3 | 55.58 | 3 | 9 | 2 | 2 |
| 6921 | 137873 | 931181 | 4.599005872 | 4 | 1.20 | 2 | Not Proven | 2 | 16 | 3 | Water Feature Minor | 6 | 70.99 | 3 | 18 | 3 | 9 |
| 6922 | 136535 | 931480 | 3.312666318 | 2 | 1.20 | 2 | Not Proven | 2 | 8 | 2 | Water Feature Minor | 6 | 194.62 | 3 | 18 | 3 | 6 |
| 6923 | 136981 | 931121 | 2.636229239 | 2 | 1.20 | 2 | Not Proven | 2 | 8 | 2 | Wind Farm Layout | 3 | 16.72 | 3 | 9 | 2 | 4 |
| 6924 | 136870 | 932785 | 3.61141049 | 2 | 1.20 | 2 | Not Proven | 2 | 8 | 2 | Water Feature Minor | 6 | 123.51 | 3 | 18 | 3 | 6 |
| 6925 | 136948 | 932771 | 3.656131898 | 2 | 1.20 | 2 | Not Proven | 2 | 8 | 2 | Water Feature Minor | 6 | 149.88 | 3 | 18 | 3 | 6 |
| 6926 | 136243 | 931214 | 2.928846839 | 2 | 1.20 | 2 | Not Proven | 2 | 8 | 2 | Wind Farm Layout | 3 | 29.12 | 3 | 9 | 2 | 4 |
| 6927 | 136562 | 931019 | 1.814542255 | 1 | 1.30 | 2 | Not Proven | 2 | 4 | 1 | Roads, Tracks, Paths | 2 | 64.04 | 3 | 6 | 1 | 1 |
| 6928 | 136851 | 932787 | 2.619724716 | 2 | 1.30 | 2 | Not Proven | 2 | 8 | 2 | Water Feature Minor | 6 | 124.15 | 3 | 18 | 3 | 6 |
| 6929 | 137762 | 932261 | 2.612102399 | 2 | 1.30 | 2 | Not Proven | 2 | 8 | 2 | Water Feature Minor | 6 | 109.14 | 3 | 18 | 3 | 6 |
| 6930 | 136665 | 931065 | 0.937076233 | 1 | 1.30 | 2 | Not Proven | 2 | 4 | 1 | Wind Farm Layout | 3 | 36.81 | 3 | 9 | 2 | 2 |
| 6931 | 136604 | 931021 | 1.186513297 | 1 | 1.30 | 2 | Not Proven | 2 | 4 | 1 | Roads, Tracks, Paths | 2 | 68.81 | 3 | 6 | 1 | 1 |
| 6932 | 136642 | 931446 | 3.602836818 | 2 | 1.30 | 2 | Not Proven | 2 | 8 | 2 | Water Feature Minor | 6 | 226.99 | 3 | 18 | 3 | 6 |
| 6933 | 138419 | 931315 | 2.04847955 | 2 | 1.30 | 2 | Not Proven | 2 | 8 | 2 | Wind Farm Layout | 3 | 102.21 | 3 | 9 | 2 | 4 |
| 6934 | 136547 | 931480 | 3.319923617 | 2 | 1.30 | 2 | Not Proven | 2 | 8 | 2 | Water Feature Minor | 6 | 195.88 | 3 | 18 | 3 | 6 |
| 6935 | 137981 | 932256 | 2.19231741 | 2 | 1.30 | 2 | Not Proven | 2 | 8 | 2 | Wind Farm Layout | 3 | 17.03 | 3 | 9 | 2 | 4 |
| 6936 | 136633 | 931029 | 1.637634848 | 1 | 1.30 | 2 | Not Proven | 2 | 4 | 1 | Wind Farm Layout | 3 | 67.50 | 3 | 9 | 2 | 2 |
| 6937 | 136566 | 931480 | 3.311291872 | 2 | 1.30 | 2 | Not Proven | 2 | 8 | 2 | Water Feature Minor | 6 | 197.10 | 3 | 18 | 3 | 6 |
| 6938 | 137762 | 932290 | 2.611278223 | 2 | 1.30 | 2 | Not Proven | 2 | 8 | 2 | Water Feature Minor | 6 | 106.57 | 3 | 18 | 3 | 6 |
| 6939 | 136861 | 932786 | 3.659872634 | 2 | 1.30 | 2 | Not Proven | 2 | 8 | 2 | Water Feature Minor | 6 | 124.01 | 3 | 18 | 3 | 6 |
| 6940 | 138469 | 931324 | 0.874512971 | 1 | 1.30 | 2 | Not Proven | 2 | 4 | 1 | Wind Farm Layout | 3 | 75.74 | 3 | 9 | 2 | 2 |
| 6941 | 137753 | 932290 | 2.646718914 | 2 | 1.30 | 2 | Not Proven | 2 | 8 | 2 | Water Feature Minor | 6 | 97.59 | 3 | 18 | 3 | 6 |
| 6942 | 138580 | 931804 | 5.375396735 | 4 | 1.30 | 2 | Not Proven | 2 | 16 | 3 | Water Feature Minor | 6 | 110.70 | 3 | 18 | 3 | 9 |
| 6943 | 136624 | 931058 | 1.248408574 | 1 | 1.30 | 2 | Not Proven | 2 | 4 | 1 | Wind Farm Layout | 3 | 37.47 | 3 | 9 | 2 | 2 |
| 6944 | 136536 | 931510 | 2.433518704 | 2 | 1.30 | 2 | Not Proven | 2 | 8 | 2 | Water Feature Minor | 6 | 164.99 | 3 | 18 | 3 | 6 |
| 6945 | 137344 | 932427 | 2.563950977 | 2 | 1.30 | 2 | Not Proven | 2 | 8 | 2 | Water Feature Minor | 6 | 137.89 | 3 | 18 | 3 | 6 |
| 6946 | 137752 | 932264 | 2.646762606 | 2 | 1.30 | 2 | Not Proven | 2 | 8 | 2 | Water Feature Minor | 6 | 98.72 | 3 | 18 | 3 | 6 |
| 6947 | 137311 | 932448 | 4.308036045 | 4 | 1.30 | 2 | Not Proven | 2 | 16 | 3 | Water Feature Minor | 6 | 123.92 | 3 | 18 | 3 | 9 |
| 6948 | 136555 | 931520 | 4.675022361 | 4 | 1.30 | 2 | Not Proven | 2 | 16 | 3 | Water Feature Minor | 6 | 157.00 | 3 | 18 | 3 | 9 |
| 6949 | 138082 | 932263 | 1.977472036 | 1 | 1.30 | 2 | Not Proven | 2 | 4 | 1 | Wind Farm Layout | 3 | 68.58 | 3 | 9 | 2 | 2 |
| 6950 | 136595 | 931049 | 2.002753983 | 2 | 1.30 | 2 | Not Proven | 2 | 8 | 2 | Roads, Tracks, Paths | 2 | 39.51 | 3 | 6 | 1 | 2 |
| 6951 | 136535 | 931470 | 3.319933165 | 2 | 1.30 | 2 | Not Proven | 2 | 8 | 2 | Wind Farm Layout | 3 | 198.76 | 3 | 9 | 2 | 4 |
| 6952 | 137355 | 932444 | 0.536749326 | 1 | 1.30 | 2 | Not Proven | 2 | 4 | 1 | Water Feature Minor | 6 | 120.48 | 3 | 18 | 3 | 3 |
| 6953 | 136545 | 931470 | 3.319929299 | 2 | 1.30 | 2 | Not Proven | 2 | 8 | 2 | Wind Farm Layout | 3 | 202.24 | 3 | 9 | 2 | 4 |
| 6954 | 136530 | 931510 | 2.89199574 | 2 | 1.30 | 2 | Not Proven | 2 | 8 | 2 | Water Feature Minor | 6 | 164.29 | 3 | 18 | 3 | 6 |
| 6955 | 136864 | 932815 | 1.617695793 | 1 | 1.30 | 2 | Not Proven | 2 | 4 | 1 | Water Feature Minor | 6 | 95.06 | 3 | 18 | 3 | 3 |
| 6956 | 136613 | 931023 | 1.598071942 | 1 | 1.30 | 2 | Not Proven | 2 | 4 | 1 | Roads, Tracks, Paths | 2 | 69.67 | 3 | 6 | 1 | 1 |
| 6957 | 136545 | 931490 | 3.301232384 | 2 | 1.30 | 2 | Not Proven | 2 | 8 | 2 | Water Feature Minor | 6 | 185.83 | 3 | 18 | 3 | 6 |
| 6958 | 136604 | 931052 | 2.00535676 | 2 | 1.30 | 2 | Not Proven | 2 | 8 | 2 | Roads, Tracks, Paths | 2 | 39.48 | 3 | 6 | 1 | 2 |
| 6959 | 136622 | 931026 | 1.613043882 | 1 | 1.30 | 2 | Not Proven | 2 | 4 | 1 | Wind Farm Layout | 3 | 68.78 | 3 | 9 | 2 | 2 |
| 6960 | 138108 | 932348 | 7.548517172 | 4 | 1.30 | 2 | Not Proven | 2 | 16 | 3 | Wind Farm Layout | 3 | 20.58 | 3 | 9 | 2 | 6 |
| 6961 | 136181 | 931169 | 3.434867205 | 2 | 1.30 | 2 | Not Proven | 2 | 8 | 2 | Wind Farm Layout | 3 | 62.04 | 3 | 9 | 2 | 4 |
| 6962 | 136871 | 932795 | 3.656333475 | 2 | 1.30 | 2 | Not Proven | 2 | 8 | 2 | Water Feature Minor | 6 | 113.46 | 3 | 18 | 3 | 6 |
| 6963 | 136535 | 931520 | 5.237311708 | 4 | 1.40 | 2 | Not Proven | 2 | 16 | 3 | Water Feature Minor | 6 | 154.95 | 3 | 18 | 3 | 9 |
| 6964 | 137742 | 932270 | 2.611282703 | 2 | 1.40 | 2 | Not Proven | 2 | 8 | 2 | Water Feature Minor | 6 | 87.76 | 3 | 18 | 3 | 6 |
| 6965 | 137351 | 932438 | 0.603514114 | 1 | 1.40 | 2 | Not Proven | 2 | 4 | 1 | Water Feature Minor | 6 | 106.62 | 3 | 18 | 3 | 3 |
| 6966 | 138479 | 931330 | 0.680819477 | 1 | 1.40 | 2 | Not Proven | 2 | 4 | 1 | Wind Farm Layout | 3 | 64.50 | 3 | 9 | 2 | 2 |
| 6967 | 136575 | 931012 | 2.721593783 | 2 | 1.40 | 2 | Not Proven | 2 | 8 | 2 | Roads, Tracks, Paths | 2 | 72.95 | 3 | 6 | 1 | 2 |
| 6968 | 136636 | 931475 | 3.557554369 | 2 | 1.40 | 2 | Not Proven | 2 | 8 | 2 | Water Feature Minor | 6 | 198.24 | 3 | 18 | 3 | 6 |
| 6969 | 136556 | 931490 | 3.307699358 | 2 | 1.40 | 2 | Not Proven | 2 | 8 | 2 | Water Feature Minor | 6 | 186.86 | 3 | 18 | 3 | 6 |
| 6970 | 136880 | 932784 | 3.118526064 | 2 | 1.40 | 2 | Not Proven | 2 | 8 | 2 | Water Feature Minor | 6 | 123.61 | 3 | 18 | 3 | 6 |
| 6971 | 136556 | 931536 | 6.40567693 | 4 | 1.40 | 2 | Not Proven | 2 | 16 | 3 | Water Feature Minor | 6 | 141.35 | 3 | 18 | 3 | 9 |
| 6972 | 137360 | 932453 | 0.547464854 | 1 | 1.40 | 2 | Not Proven | 2 | 4 | 1 | Water Feature Minor | 6 | 111.39 | 3 | 18 | 3 | 3 |
| 6973 | 137732 | 932280 | 2.6183243 | 2 | 1.40 | 2 | Not Proven | 2 | 8 | 2 | Water Feature Minor | 6 | 76.64 | 3 | 18 | 3 | 6 |
| 6974 | 137611 | 931695 | 3.131926397 | 2 | 1.40 | 2 | Not Proven | 2 | 8 | 2 | Water Feature Minor | 6 | 26.42 | 3 | 18 | 3 | 6 |
| 6975 | 136872 | 932805 | 3.077395053 | 2 | 1.40 | 2 | Not Proven | 2 | 8 | 2 | Water Feature Minor | 6 | 103.43 | 3 | 18 | 3 | 6 |
| 6976 | 137362 | 932417 | 3.56012357 | 2 | 1.40 | 2 | Not Proven | 2 | 8 | 2 | Water Feature Minor | 6 | 147.39 | 3 | 18 | 3 | 6 |
| 6977 | 136618 | 931045 | 1.158074394 | 1 | 1.40 | 2 | Not Proven | 2 | 4 | 1 | Wind Farm Layout | 3 | 49.40 | 3 | 9 | 2 | 2 |
| 6978 | 138000 | 932263 | 3.284758167 | 2 | 1.40 | 2 | Not Proven | 2 | 8 | 2 | Wind Farm Layout | 3 | 21.81 | 3 | 9 | 2 | 4 |
| 6979 | 138459 | 931325 | 0.772749754 | 1 | 1.40 | 2 | Not Proven | 2 | 4 | 1 | Wind Farm Layout | 3 | 81.91 | 3 | 9 | 2 | 2 |
| 6980 | 138592 | 931794 | 5.536200095 | 4 | 1.40 | 2 | Not Proven | 2 | 16 | 3 | Water Feature Minor | 6 | 120.99 | 3 | 18 | 3 | 9 |
| 6981 | 136615 | 931015 | 1.6130341 | 1 | 1.40 | 2 | Not Proven | 2 | 4 | 1 | Roads, Tracks, Paths | 2 | 77.84 | 3 | 6 | 1 | 1 |
| 6982 | 137188 | 931513 | 3.029757416 | 2 | 1.40 | 2 | Not Proven | 2 | 8 | 2 | Water Feature Minor | 6 | 183.36 | 3 | 18 | 3 | 6 |
| 6983 | 137329 | 932460 | 2.869677148 | 2 | 1.40 | 2 | Not Proven | 2 | 8 | 2 | Water Feature Minor | 6 | 107.32 | 3 | 18 | 3 | 6 |
| 6984 | 136576 | 931044 | 2.188230821 | 2 | 1.40 | 2 | Not Proven | 2 | 8 | 2 | Roads, Tracks, Paths | 2 | 41.51 | 3 | 6 | 1 | 2 |
| 6985 | 137184 | 931528 | 2.901395215 | 2 | 1.40 | 2 | Not Proven | 2 | 8 | 2 | Water Feature Minor | 6 | 167.88 | 3 | 18 | 3 | 6 |

# 3242 - Stornoway Wind Farm - PSRA - Tabulated Peat Probe Data

| ID | X | Y | SLOPE | Slope Co-efficient | PEAT DEPTH | Peat Co-efficient | Gen Substrate | Substrate Co-eff. | Risk Rating Coefficient | Risk Rating Normalisation | Receptor | Receptor Co-eff. | Distance | Receptor Dist Co-eff. | Impact Rating | Impact Rating Normalisation | Hazard Ranking |
|---|---|---|---|---|---|---|---|---|---|---|---|---|---|---|---|---|---|
| 6986 | 137614 | 932380 | 1.59700241 | 1 | 1.40 | 2 | Not Proven | 2 | 4 | 1 | Water Feature Minor | 6 | 33.97 | 3 | 18 | 3 | 3 |
| 6987 | 138121 | 932274 | 2.995222468 | 2 | 1.40 | 2 | Not Proven | 2 | 8 | 2 | Wind Farm Layout | 3 | 84.70 | 3 | 9 | 2 | 4 |
| 6988 | 136586 | 931047 | 1.995623167 | 1 | 1.40 | 2 | Not Proven | 2 | 4 | 1 | Roads, Tracks, Paths | 2 | 40.07 | 3 | 6 | 1 | 1 |
| 6989 | 137352 | 932423 | 3.42765125 | 2 | 1.40 | 2 | Not Proven | 2 | 8 | 2 | Water Feature Minor | 6 | 141.56 | 3 | 18 | 3 | 6 |
| 6990 | 136606 | 931011 | 1.588799718 | 1 | 1.40 | 2 | Not Proven | 2 | 4 | 1 | Roads, Tracks, Paths | 2 | 79.00 | 3 | 6 | 1 | 1 |
| 6991 | 138581 | 931840 | 3.935820712 | 2 | 1.40 | 2 | Not Proven | 2 | 8 | 2 | Water Feature Minor | 6 | 118.97 | 3 | 18 | 3 | 6 |
| 6992 | 136527 | 931500 | 3.115677484 | 2 | 1.40 | 2 | Not Proven | 2 | 8 | 2 | Water Feature Minor | 6 | 173.90 | 3 | 18 | 3 | 6 |
| 6993 | 138838 | 931343 | 1.398474097 | 1 | 1.40 | 2 | Not Proven | 2 | 4 | 1 | Wind Farm Layout | 3 | 69.77 | 3 | 9 | 2 | 2 |
| 6994 | 136624 | 931020 | 1.61304344 | 1 | 1.40 | 2 | Not Proven | 2 | 4 | 1 | Wind Farm Layout | 3 | 75.01 | 3 | 9 | 2 | 2 |
| 6995 | 138204 | 930886 | 5.4770029 | 4 | 1.40 | 2 | Not Proven | 2 | 16 | 3 | Water Feature Minor | 6 | 190.93 | 3 | 18 | 3 | 9 |
| 6996 | 136584 | 931014 | 1.988857929 | 1 | 1.40 | 2 | Not Proven | 2 | 4 | 1 | Roads, Tracks, Paths | 2 | 72.36 | 3 | 6 | 1 | 1 |
| 6997 | 136525 | 931490 | 3.164277837 | 2 | 1.40 | 2 | Not Proven | 2 | 8 | 2 | Water Feature Minor | 6 | 183.80 | 3 | 18 | 3 | 6 |
| 6998 | 137380 | 932429 | 3.426601599 | 2 | 1.40 | 2 | Not Proven | 2 | 8 | 2 | Water Feature Minor | 6 | 137.02 | 3 | 18 | 3 | 6 |
| 6999 | 137350 | 932436 | 0.617682196 | 1 | 1.40 | 2 | Not Proven | 2 | 4 | 1 | Water Feature Minor | 6 | 128.63 | 3 | 18 | 3 | 3 |
| 7000 | 136556 | 931470 | 3.319934845 | 2 | 1.50 | 2 | Not Proven | 2 | 8 | 2 | Wind Farm Layout | 3 | 206.51 | 3 | 9 | 2 | 4 |
| 7001 | 137591 | 931695 | 2.439654604 | 2 | 1.50 | 2 | Not Proven | 2 | 8 | 2 | Water Feature Minor | 6 | 25.93 | 3 | 18 | 3 | 6 |
| 7002 | 138592 | 931843 | 5.191718509 | 4 | 1.50 | 2 | Not Proven | 2 | 16 | 3 | Water Feature Minor | 6 | 130.31 | 3 | 18 | 3 | 9 |
| 7003 | 136859 | 932776 | 3.313993745 | 2 | 1.50 | 2 | Not Proven | 2 | 8 | 2 | Water Feature Minor | 6 | 134.20 | 3 | 18 | 3 | 6 |
| 7004 | 137359 | 932430 | 2.371187439 | 2 | 1.50 | 2 | Not Proven | 2 | 8 | 2 | Water Feature Minor | 6 | 134.39 | 3 | 18 | 3 | 6 |
| 7005 | 136931 | 931133 | 2.776131458 | 2 | 1.50 | 2 | Not Proven | 2 | 8 | 2 | Wind Farm Layout | 3 | 20.56 | 3 | 9 | 2 | 4 |
| 7006 | 136657 | 931068 | 0.853020959 | 1 | 1.50 | 2 | Not Proven | 2 | 4 | 1 | Wind Farm Layout | 3 | 32.64 | 3 | 9 | 2 | 2 |
| 7007 | 136936 | 931507 | 2.457729287 | 2 | 1.50 | 2 | Not Proven | 2 | 8 | 2 | Water Feature Minor | 6 | 171.81 | 3 | 18 | 3 | 6 |
| 7008 | 137369 | 932448 | 0.501905745 | 1 | 1.50 | 2 | Not Proven | 2 | 4 | 1 | Water Feature Minor | 6 | 116.76 | 3 | 18 | 3 | 3 |
| 7009 | 138023 | 932249 | 2.396706557 | 2 | 1.50 | 2 | Not Proven | 2 | 8 | 2 | Wind Farm Layout | 3 | 46.75 | 3 | 9 | 2 | 4 |
| 7010 | 138573 | 931413 | 4.227299931 | 4 | 1.50 | 2 | Not Proven | 2 | 16 | 3 | Wind Farm Layout | 3 | 60.36 | 3 | 9 | 2 | 6 |
| 7011 | 138592 | 931784 | 5.068826468 | 4 | 1.50 | 2 | Not Proven | 2 | 16 | 3 | Water Feature Minor | 6 | 120.95 | 3 | 18 | 3 | 9 |
| 7012 | 136597 | 931009 | 1.109651654 | 1 | 1.50 | 2 | Not Proven | 2 | 4 | 1 | Roads, Tracks, Paths | 2 | 79.30 | 3 | 6 | 1 | 1 |
| 7013 | 138736 | 931333 | 1.790315591 | 1 | 1.50 | 2 | Not Proven | 2 | 4 | 1 | Wind Farm Layout | 3 | 47.89 | 3 | 9 | 2 | 2 |
| 7014 | 135897 | 931112 | 3.739410143 | 2 | 1.50 | 2 | Not Proven | 2 | 8 | 2 | Wind Farm Layout | 3 | 35.26 | 3 | 9 | 2 | 4 |
| 7015 | 136566 | 931470 | 3.326871416 | 2 | 1.50 | 2 | Not Proven | 2 | 8 | 2 | Water Feature Minor | 6 | 207.02 | 3 | 18 | 3 | 6 |
| 7016 | 135887 | 931111 | 3.736328779 | 2 | 1.50 | 2 | Not Proven | 2 | 8 | 2 | Wind Farm Layout | 3 | 33.34 | 3 | 9 | 2 | 4 |
| 7017 | 137385 | 932426 | 3.564333175 | 2 | 1.50 | 2 | Not Proven | 2 | 8 | 2 | Water Feature Minor | 6 | 140.65 | 3 | 18 | 3 | 6 |
| 7018 | 137372 | 932434 | 1.979312995 | 1 | 1.50 | 2 | Not Proven | 2 | 4 | 1 | Water Feature Minor | 6 | 130.95 | 3 | 18 | 3 | 3 |
| 7019 | 137150 | 931530 | 2.88089263 | 2 | 1.50 | 2 | Not Proven | 2 | 8 | 2 | Water Feature Minor | 6 | 156.20 | 3 | 18 | 3 | 6 |
| 7020 | 136566 | 931041 | 2.927046277 | 2 | 1.50 | 2 | Not Proven | 2 | 8 | 2 | Roads, Tracks, Paths | 2 | 42.93 | 3 | 6 | 1 | 2 |
| 7021 | 135877 | 931108 | 3.737556515 | 2 | 1.50 | 2 | Not Proven | 2 | 8 | 2 | Wind Farm Layout | 3 | 33.34 | 3 | 9 | 2 | 4 |
| 7022 | 136861 | 932797 | 2.613961729 | 2 | 1.50 | 2 | Not Proven | 2 | 8 | 2 | Water Feature Minor | 6 | 113.27 | 3 | 18 | 3 | 6 |
| 7023 | 136652 | 931066 | 1.312735144 | 1 | 1.50 | 2 | Not Proven | 2 | 4 | 1 | Wind Farm Layout | 3 | 33.85 | 3 | 9 | 2 | 2 |
| 7024 | 137159 | 931521 | 2.917441219 | 2 | 1.50 | 2 | Not Proven | 2 | 8 | 2 | Water Feature Minor | 6 | 167.58 | 3 | 18 | 3 | 6 |
| 7025 | 136586 | 931010 | 2.001991414 | 2 | 1.50 | 2 | Not Proven | 2 | 8 | 2 | Roads, Tracks, Paths | 2 | 76.61 | 3 | 6 | 1 | 2 |
| 7026 | 138101 | 932269 | 2.701251665 | 2 | 1.50 | 2 | Not Proven | 2 | 8 | 2 | Wind Farm Layout | 3 | 75.94 | 3 | 9 | 2 | 4 |
| 7027 | 136608 | 931043 | 1.90666772 | 1 | 1.50 | 2 | Not Proven | 2 | 4 | 1 | Roads, Tracks, Paths | 2 | 49.33 | 3 | 6 | 1 | 1 |
| 7028 | 137152 | 931166 | 1.052124033 | 1 | 1.50 | 2 | Not Proven | 2 | 4 | 1 | Roads, Tracks, Paths | 2 | 37.39 | 3 | 6 | 1 | 1 |
| 7029 | 138062 | 932259 | 2.078408799 | 2 | 1.50 | 2 | Not Proven | 2 | 8 | 2 | Wind Farm Layout | 3 | 60.20 | 3 | 9 | 2 | 4 |
| 7030 | 134944 | 931585 | 0.752699308 | 1 | 1.10 | 2 | Not Proven | 2 | 4 | 1 | Wind Farm Layout | 3 | 3.44 | 4 | 12 | 2 | 2 |
| 7031 | 135209 | 930922 | 2.999413304 | 2 | 1.30 | 2 | Not Proven | 2 | 8 | 2 | Roads, Tracks, Paths | 2 | 143.02 | 3 | 6 | 1 | 2 |
| 7032 | 134954 | 931589 | 0.768099292 | 1 | 1.30 | 2 | Not Proven | 2 | 4 | 1 | Wind Farm Layout | 3 | 1.91 | 4 | 12 | 2 | 2 |
| 7033 | 134925 | 931579 | 3.699307832 | 2 | 1.30 | 2 | Not Proven | 2 | 8 | 2 | Wind Farm Layout | 3 | 7.73 | 4 | 12 | 2 | 4 |
| 7034 | 135239 | 930912 | 2.99913871 | 2 | 1.30 | 2 | Not Proven | 2 | 8 | 2 | Roads, Tracks, Paths | 2 | 117.59 | 3 | 6 | 1 | 2 |
| 7035 | 135229 | 930922 | 3.044513449 | 2 | 1.40 | 2 | Not Proven | 2 | 8 | 2 | Roads, Tracks, Paths | 2 | 123.87 | 3 | 6 | 1 | 2 |
| 7036 | 135219 | 930902 | 3.054795578 | 2 | 1.40 | 2 | Not Proven | 2 | 8 | 2 | Roads, Tracks, Paths | 2 | 139.87 | 3 | 6 | 1 | 2 |
| 7037 | 134935 | 931583 | 1.274682408 | 1 | 1.40 | 2 | Not Proven | 2 | 4 | 1 | Wind Farm Layout | 3 | 6.21 | 4 | 12 | 2 | 2 |
| 7038 | 135229 | 930902 | 3.054793676 | 2 | 1.40 | 2 | Not Proven | 2 | 8 | 2 | Roads, Tracks, Paths | 2 | 130.68 | 3 | 6 | 1 | 2 |
| 7039 | 134941 | 931595 | 0.760114152 | 1 | 1.40 | 2 | Not Proven | 2 | 4 | 1 | Wind Farm Layout | 3 | 13.59 | 3 | 9 | 2 | 2 |
| 7040 | 135323 | 930922 | 4.318018913 | 4 | 1.40 | 2 | Not Proven | 2 | 16 | 3 | Roads, Tracks, Paths | 2 | 41.80 | 3 | 6 | 1 | 3 |
| 7041 | 135200 | 930922 | 2.999631966 | 2 | 1.50 | 2 | Not Proven | 2 | 8 | 2 | Roads, Tracks, Paths | 2 | 151.65 | 3 | 6 | 1 | 2 |
| 7042 | 135330 | 930927 | 4.318017501 | 4 | 1.50 | 2 | Not Proven | 2 | 16 | 3 | Roads, Tracks, Paths | 2 | 33.67 | 3 | 6 | 1 | 3 |
| 7043 | 134920 | 931598 | 3.139096608 | 2 | 1.50 | 2 | Not Proven | 2 | 8 | 2 | Wind Farm Layout | 3 | 26.68 | 3 | 9 | 2 | 4 |
| 7044 | 135239 | 930922 | 3.054784311 | 2 | 1.50 | 2 | Not Proven | 2 | 8 | 2 | Roads, Tracks, Paths | 2 | 114.30 | 3 | 6 | 1 | 2 |
| 7045 | 134963 | 931592 | 0.781884146 | 1 | 1.50 | 2 | Not Proven | 2 | 4 | 1 | Wind Farm Layout | 3 | 0.00 | 4 | 12 | 2 | 2 |
| 7046 | 135249 | 930912 | 2.99913738 | 2 | 1.50 | 2 | Not Proven | 2 | 8 | 2 | Roads, Tracks, Paths | 2 | 108.36 | 3 | 6 | 1 | 2 |
| 7047 | 135249 | 930922 | 3.054782573 | 2 | 1.50 | 2 | Not Proven | 2 | 8 | 2 | Roads, Tracks, Paths | 2 | 104.78 | 3 | 6 | 1 | 2 |
| 7048 | 135269 | 930902 | 3.054575138 | 2 | 1.50 | 2 | Not Proven | 2 | 8 | 2 | Roads, Tracks, Paths | 2 | 95.57 | 3 | 6 | 1 | 2 |
| 7049 | 135259 | 930922 | 3.054779316 | 2 | 1.50 | 2 | Not Proven | 2 | 8 | 2 | Roads, Tracks, Paths | 2 | 95.36 | 3 | 6 | 1 | 2 |
| 7050 | 135319 | 930928 | 4.318018728 | 4 | 1.50 | 2 | Not Proven | 2 | 16 | 3 | Roads, Tracks, Paths | 2 | 40.06 | 3 | 6 | 1 | 3 |
| 7051 | 135219 | 930912 | 2.999137426 | 2 | 1.50 | 2 | Not Proven | 2 | 8 | 2 | Roads, Tracks, Paths | 2 | 136.39 | 3 | 6 | 1 | 2 |
| 7052 | 135219 | 930922 | 3.003523682 | 2 | 1.50 | 2 | Not Proven | 2 | 8 | 2 | Roads, Tracks, Paths | 2 | 133.44 | 3 | 6 | 1 | 2 |
| 7053 | 135229 | 930912 | 2.999141646 | 2 | 1.50 | 2 | Not Proven | 2 | 8 | 2 | Roads, Tracks, Paths | 2 | 126.94 | 3 | 6 | 1 | 2 |
| 7054 | 135279 | 930922 | 3.054785773 | 2 | 1.50 | 2 | Not Proven | 2 | 8 | 2 | Roads, Tracks, Paths | 2 | 76.92 | 3 | 6 | 1 | 2 |
| 7055 | 135229 | 930972 | 2.125207487 | 2 | 1.10 | 2 | Not Proven | 2 | 8 | 2 | Roads, Tracks, Paths | 2 | 111.41 | 3 | 6 | 1 | 2 |
| 7056 | 134948 | 931545 | 0.768859544 | 1 | 1.10 | 2 | Not Proven | 2 | 4 | 1 | Wind Farm Layout | 3 | 33.20 | 3 | 9 | 2 | 2 |
| 7057 | 135463 | 931030 | 1.304562757 | 1 | 1.10 | 2 | Not Proven | 2 | 4 | 1 | Wind Farm Layout | 3 | 11.22 | 3 | 9 | 2 | 2 |
| 7058 | 135815 | 931134 | 3.636825439 | 2 | 1.10 | 2 | Not Proven | 2 | 8 | 2 | Wind Farm Layout | 3 | 9.40 | 4 | 12 | 2 | 4 |
| 7059 | 135001 | 931573 | 0.750277201 | 1 | 1.10 | 2 | Not Proven | 2 | 4 | 1 | Wind Farm Layout | 3 | 35.43 | 3 | 9 | 2 | 2 |
| 7060 | 134967 | 931583 | 0.765726043 | 1 | 1.10 | 2 | Not Proven | 2 | 4 | 1 | Wind Farm Layout | 3 | 9.79 | 4 | 12 | 2 | 2 |
| 7061 | 135597 | 931079 | 2.326656167 | 2 | 1.10 | 2 | Not Proven | 2 | 8 | 2 | Wind Farm Layout | 3 | 19.52 | 3 | 9 | 2 | 4 |
| 7062 | 134992 | 931570 | 0.761560417 | 1 | 1.10 | 2 | Not Proven | 2 | 4 | 1 | Wind Farm Layout | 3 | 33.53 | 3 | 9 | 2 | 2 |
| 7063 | 135820 | 931160 | 4.924727615 | 4 | 1.10 | 2 | Not Proven | 2 | 16 | 3 | Wind Farm Layout | 3 | 32.85 | 3 | 9 | 2 | 6 |
| 7064 | 135209 | 930962 | 2.142494535 | 2 | 1.10 | 2 | Not Proven | 2 | 8 | 2 | Roads, Tracks, Paths | 2 | 132.58 | 3 | 6 | 1 | 2 |
| 7065 | 135696 | 931094 | 1.982516862 | 1 | 1.10 | 2 | Not Proven | 2 | 4 | 1 | Wind Farm Layout | 3 | 5.38 | 4 | 12 | 2 | 2 |
| 7066 | 135420 | 930990 | 3.894936728 | 2 | 1.10 | 2 | Not Proven | 2 | 8 | 2 | Roads, Tracks, Paths | 2 | 8.56 | 4 | 8 | 2 | 4 |
| 7067 | 135219 | 930972 | 2.112012625 | 2 | 1.10 | 2 | Not Proven | 2 | 8 | 2 | Roads, Tracks, Paths | 2 | 121.36 | 3 | 6 | 1 | 2 |
| 7068 | 135650 | 931090 | 2.229468155 | 2 | 1.10 | 2 | Not Proven | 2 | 8 | 2 | Wind Farm Layout | 3 | 14.80 | 3 | 9 | 2 | 4 |
| 7069 | 135505 | 931055 | 1.450980799 | 1 | 1.10 | 2 | Not Proven | 2 | 4 | 1 | Wind Farm Layout | 3 | 23.05 | 3 | 9 | 2 | 2 |
| 7070 | 135193 | 930974 | 3.060637411 | 2 | 1.10 | 2 | Not Proven | 2 | 8 | 2 | Roads, Tracks, Paths | 2 | 147.10 | 3 | 6 | 1 | 2 |
| 7071 | 134977 | 931586 | 0.749519017 | 1 | 1.20 | 2 | Not Proven | 2 | 4 | 1 | Wind Farm Layout | 3 | 12.18 | 3 | 9 | 2 | 2 |
| 7072 | 134998 | 931582 | 0.7535024 | 1 | 1.20 | 2 | Not Proven | 2 | 4 | 1 | Wind Farm Layout | 3 | 26.13 | 3 | 9 | 2 | 2 |
| 7073 | 135011 | 931576 | 0.783412231 | 1 | 1.20 | 2 | Not Proven | 2 | 4 | 1 | Wind Farm Layout | 3 | 37.82 | 3 | 9 | 2 | 2 |
| 7074 | 135269 | 930978 | 2.139097443 | 2 | 1.20 | 2 | Not Proven | 2 | 8 | 2 | Roads, Tracks, Paths | 2 | 71.04 | 3 | 6 | 1 | 2 |
| 7075 | 135540 | 931105 | 2.642143537 | 2 | 1.20 | 2 | Not Proven | 2 | 8 | 2 | Wind Farm Layout | 3 | 60.84 | 3 | 9 | 2 | 4 |
| 7076 | 135736 | 931137 | 0.41333391 | 1 | 1.20 | 2 | Not Proven | 2 | 4 | 1 | Wind Farm Layout | 3 | 35.02 | 3 | 9 | 2 | 2 |
| 7077 | 135742 | 931113 | 2.460788942 | 2 | 1.20 | 2 | Not Proven | 2 | 8 | 2 | Wind Farm Layout | 3 | 10.33 | 3 | 9 | 2 | 4 |
| 7078 | 135259 | 930962 | 2.119965925 | 2 | 1.20 | 2 | Not Proven | 2 | 8 | 2 | Roads, Tracks, Paths | 2 | 83.72 | 3 | 6 | 1 | 2 |
| 7079 | 135016 | 931578 | 0.788335896 | 1 | 1.20 | 2 | Not Proven | 2 | 4 | 1 | Wind Farm Layout | 3 | 38.59 | 3 | 9 | 2 | 2 |
| 7080 | 135259 | 930981 | 2.112000345 | 2 | 1.20 | 2 | Not Proven | 2 | 8 | 2 | Roads, Tracks, Paths | 2 | 80.85 | 3 | 6 | 1 | 2 |
| 7081 | 135269 | 930972 | 2.138467002 | 2 | 1.20 | 2 | Not Proven | 2 | 8 | 2 | Roads, Tracks, Paths | 2 | 71.79 | 3 | 6 | 1 | 2 |
| 7082 | 135777 | 931155 | 4.467917489 | 4 | 1.20 | 2 | Not Proven | 2 | 16 | 3 | Wind Farm Layout | 3 | 40.44 | 3 | 9 | 2 | 6 |
| 7083 | 135219 | 930962 | 2.122384996 | 2 | 1.20 | 2 | Not Proven | 2 | 8 | 2 | Roads, Tracks, Paths | 2 | 122.75 | 3 | 6 | 1 | 2 |
| 7084 | 134976 | 931554 | 0.770497171 | 1 | 1.20 | 2 | Not Proven | 2 | 4 | 1 | Wind Farm Layout | 3 | 39.39 | 3 | 9 | 2 | 2 |
| 7085 | 135786 | 931131 | 3.152309789 | 2 | 1.20 | 2 | Not Proven | 2 | 8 | 2 | Wind Farm Layout | 3 | 14.88 | 3 | 9 | 2 | 4 |
| 7086 | 135309 | 930945 | 3.361440599 | 2 | 1.20 | 2 | Not Proven | 2 | 8 | 2 | Roads, Tracks, Paths | 2 | 40.67 | 3 | 6 | 1 | 2 |
| 7087 | 135793 | 931109 | 3.283267022 | 2 | 1.20 | 2 | Not Proven | 2 | 8 | 2 | Wind Farm Layout | 3 | 8.19 | 4 | 12 | 2 | 4 |
| 7088 | 135259 | 930942 | 2.999371417 | 2 | 1.20 | 2 | Not Proven | 2 | 8 | 2 | Roads, Tracks, Paths | 2 | 89.42 | 3 | 6 | 1 | 2 |
| 7089 | 135259 | 930972 | 2.122301133 | 2 | 1.20 | 2 | Not Proven | 2 | 8 | 2 | Roads, Tracks, Paths | 2 | 81.65 | 3 | 6 | 1 | 2 |
| 7090 | 135229 | 930978 | 2.129283677 | 2 | 1.20 | 2 | Not Proven | 2 | 8 | 2 | Roads, Tracks, Paths | 2 | 110.93 | 3 | 6 | 1 | 2 |
| 7091 | 135015 | 931569 | 0.755939482 | 1 | 1.20 | 2 | Not Proven | 2 | 4 | 1 | Wind Farm Layout | 3 | 45.89 | 3 | 9 | 2 | 2 |
| 7092 | 135239 | 930972 | 2.112040683 | 2 | 1.30 | 2 | Not Proven | 2 | 8 | 2 | Roads, Tracks, Paths | 2 | 101.48 | 3 | 6 | 1 | 2 |
| 7093 | 135016 | 931588 | 0.753718468 | 1 | 1.30 | 2 | Not Proven | 2 | 4 | 1 | Wind Farm Layout | 3 | 29.95 | 3 | 9 | 2 | 2 |
| 7094 | 135381 | 930949 | 4.448458497 | 4 | 1.30 | 2 | Not Proven | 2 | 16 | 3 | Roads, Tracks, Paths | 2 | 15.24 | 3 | 6 | 1 | 3 |
| 7095 | 135553 | 931061 | 2.32275961 | 2 | 1.30 | 2 | Not Proven | 2 | 8 | 2 | Wind Farm Layout | 3 | 14.98 | 3 | 9 | 2 | 4 |
| 7096 | 135239 | 930981 | 2.112011018 | 2 | 1.30 | 2 | Not Proven | 2 | 8 | 2 | Roads, Tracks, Paths | 2 | 100.83 | 3 | 6 | 1 | 2 |
| 7097 | 135249 | 930982 | 2.12516284 | 2 | 1.30 | 2 | Not Proven | 2 | 8 | 2 | Roads, Tracks, Paths | 2 | 90.81 | 3 | 6 | 1 | 2 |
| 7098 | 135269 | 930962 | 2.117203273 | 2 | 1.30 | 2 | Not Proven | 2 | 8 | 2 | Roads, Tracks, Paths | 2 | 74.11 | 3 | 6 | 1 | 2 |
| 7099 | 135333 | 930968 | 1.365887991 | 1 | 1.30 | 2 | Not Proven | 2 | 4 | 1 | Roads, Tracks, Paths | 2 | 11.11 | 3 | 6 | 1 | 1 |
| 7100 | 135249 | 930972 | 2.142476427 | 2 | 1.30 | 2 | Not Proven | 2 | 8 | 2 | Roads, Tracks, Paths | 2 | 91.56 | 3 | 6 | 1 | 2 |
| 7101 | 135279 | 930972 | 2.126242844 | 2 | 1.30 | 2 | Not Proven | 2 | 8 | 2 | Roads, Tracks, Paths | 2 | 61.95 | 3 | 6 | 1 | 2 |
| 7102 | 135196 | 931369 | 1.51229992 | 1 | 1.30 | 2 | Not Proven | 2 | 4 | 1 | Water Feature Minor | 6 | 4.72 | 4 | 24 | 3 | 3 |
| 7103 | 135171 | 930956 | 4.007414656 | 4 | 1.30 | 2 | Not Proven | 2 | 16 | 3 | Roads, Tracks, Paths | 2 | 171.04 | 3 | 6 | 1 | 3 |
| 7104 | 135249 | 930932 | 2.999137384 | 2 | 1.40 | 2 | Not Proven | 2 | 8 | 2 | Roads, Tracks, Paths | 2 | 101.86 | 3 | 6 | 1 | 2 |
| 7105 | 135250 | 931010 | 2.119978481 | 2 | 1.40 | 2 | Not Proven | 2 | 8 | 2 | Roads, Tracks, Paths | 2 | 93.49 | 3 | 6 | 1 | 2 |
| 7106 | 135279 | 930932 | 2.999143474 | 2 | 1.40 | 2 | Not Proven | 2 | 8 | 2 | Roads, Tracks, Paths | 2 | 73.17 | 3 | 6 | 1 | 2 |
| 7107 | 134951 | 931536 | 0.76321063 | 1 | 1.40 | 2 | Not Proven | 2 | 4 | 1 | Wind Farm Layout | 3 | 42.49 | 3 | 9 | 2 | 2 |
| 7108 | 135334 | 930930 | 4.345511734 | 4 | 1.40 | 2 | Not Proven | 2 | 16 | 3 | Roads, Tracks, Paths | 2 | 29.02 | 3 | 6 | 1 | 3 |
| 7109 | 135414 | 931026 | 1.976874973 | 1 | 1.40 | 2 | Not Proven | 2 | 4 | 1 | Wind Farm Layout | 3 | 21.49 | 3 | 9 | 2 | 2 |
| 7110 | 135289 | 930942 | 3.054784329 | 2 | 1.40 | 2 | Not Proven | 2 | 8 | 2 | Roads, Tracks, Paths | 2 | 60.69 | 3 | 6 | 1 | 2 |
| 7111 | 135279 | 930952 | 0.633472343 | 1 | 1.40 | 2 | Not Proven | 2 | 4 | 1 | Roads, Tracks, Paths | 2 | 67.39 | 3 | 6 | 1 | 1 |
| 7112 | 135547 | 931083 | 2.645766769 | 2 | 1.40 | 2 | Not Proven | 2 | 8 | 2 | Wind Farm Layout | 3 | 37.75 | 3 | 9 | 2 | 4 |

# 3242 - Stornoway Wind Farm - PSRA - Tabulated Peat Probe Data

| ID | X | Y | SLOPE | Slope Co-efficient | PEAT DEPTH | Peat Co-efficient | Gen Substrate | Substrate Co-eff. | Risk Rating Coefficient | Risk Rating Normalisation | Receptor | Receptor Co-eff. | Distance | Receptor Dist Co-eff. | Impact Rating | Impact Rating Normalisation | Hazard Ranking |
|---|---|---|---|---|---|---|---|---|---|---|---|---|---|---|---|---|---|
| 7113 | 135239 | 930932 | 2.999138709 | 2 | 1.40 | 2 | Not Proven | 2 | 8 | 2 | Roads, Tracks, Paths | 2 | 111.43 | 3 | 6 | 1 | 2 |
| 7114 | 134985 | 931589 | 0.764138385 | 1 | 1.40 | 2 | Not Proven | 2 | 4 | 1 | Wind Farm Layout | 3 | 13.59 | 3 | 9 | 2 | 2 |
| 7115 | 135279 | 930962 | 2.120041772 | 2 | 1.40 | 2 | Not Proven | 2 | 8 | 2 | Roads, Tracks, Paths | 2 | 64.53 | 3 | 6 | 1 | 2 |
| 7116 | 134966 | 931551 | 0.783484648 | 1 | 1.40 | 2 | Not Proven | 2 | 4 | 1 | Wind Farm Layout | 3 | 37.00 | 3 | 9 | 2 | 2 |
| 7117 | 135295 | 930952 | 0.555351736 | 1 | 1.40 | 2 | Not Proven | 2 | 4 | 1 | Roads, Tracks, Paths | 2 | 52.08 | 3 | 6 | 1 | 1 |
| 7118 | 135333 | 930945 | 4.444444699 | 4 | 1.40 | 2 | Not Proven | 2 | 16 | 3 | Roads, Tracks, Paths | 2 | 18.49 | 3 | 6 | 1 | 3 |
| 7119 | 135259 | 930932 | 2.999144801 | 2 | 1.40 | 2 | Not Proven | 2 | 8 | 2 | Roads, Tracks, Paths | 2 | 92.28 | 3 | 6 | 1 | 2 |
| 7120 | 135279 | 930942 | 3.054779332 | 2 | 1.50 | 2 | Not Proven | 2 | 8 | 2 | Roads, Tracks, Paths | 2 | 70.27 | 3 | 6 | 1 | 2 |
| 7121 | 135239 | 930962 | 2.126271736 | 2 | 1.50 | 2 | Not Proven | 2 | 8 | 2 | Roads, Tracks, Paths | 2 | 103.15 | 3 | 6 | 1 | 2 |
| 7122 | 135375 | 930984 | 4.427516336 | 4 | 1.50 | 2 | Not Proven | 2 | 16 | 3 | Wind Farm Layout | 3 | 7.48 | 4 | 12 | 2 | 6 |
| 7123 | 135299 | 930932 | 3.033588782 | 2 | 1.50 | 2 | Not Proven | 2 | 8 | 2 | Roads, Tracks, Paths | 2 | 54.57 | 3 | 6 | 1 | 2 |
| 7124 | 134957 | 931548 | 0.749475736 | 1 | 1.50 | 2 | Not Proven | 2 | 4 | 1 | Wind Farm Layout | 3 | 35.08 | 3 | 9 | 2 | 2 |
| 7125 | 135269 | 930952 | 0.681564628 | 1 | 1.50 | 2 | Not Proven | 2 | 4 | 1 | Roads, Tracks, Paths | 2 | 76.97 | 3 | 6 | 1 | 1 |
| 7126 | 135229 | 930962 | 2.138419216 | 2 | 1.50 | 2 | Not Proven | 2 | 8 | 2 | Roads, Tracks, Paths | 2 | 112.93 | 3 | 6 | 1 | 2 |
| 7127 | 135370 | 931006 | 1.736795969 | 1 | 1.50 | 2 | Not Proven | 2 | 4 | 1 | Roads, Tracks, Paths | 2 | 12.51 | 3 | 6 | 1 | 1 |
| 7128 | 135239 | 930942 | 2.999367703 | 2 | 1.50 | 2 | Not Proven | 2 | 8 | 2 | Roads, Tracks, Paths | 2 | 108.58 | 3 | 6 | 1 | 2 |
| 7129 | 134989 | 931548 | 0.751878833 | 1 | 1.50 | 2 | Not Proven | 2 | 4 | 1 | Wind Farm Layout | 3 | 51.08 | 3 | 9 | 2 | 2 |
| 7130 | 135005 | 931553 | 0.784432033 | 1 | 1.50 | 2 | Not Proven | 2 | 4 | 1 | Wind Farm Layout | 3 | 54.74 | 3 | 9 | 2 | 2 |
| 7131 | 134979 | 931544 | 0.760010804 | 1 | 1.50 | 2 | Not Proven | 2 | 4 | 1 | Wind Farm Layout | 3 | 49.54 | 3 | 9 | 2 | 2 |
| 7132 | 134960 | 931538 | 0.7536318 | 1 | 1.50 | 2 | Not Proven | 2 | 4 | 1 | Wind Farm Layout | 3 | 45.25 | 3 | 9 | 2 | 2 |
| 7133 | 135219 | 930932 | 3.047844362 | 2 | 1.50 | 2 | Not Proven | 2 | 8 | 2 | Roads, Tracks, Paths | 2 | 130.59 | 3 | 6 | 1 | 2 |
| 7134 | 135289 | 930952 | 0.538250602 | 1 | 1.50 | 2 | Not Proven | 2 | 4 | 1 | Roads, Tracks, Paths | 2 | 57.82 | 3 | 6 | 1 | 1 |
| 7135 | 135289 | 930962 | 2.117221229 | 2 | 1.50 | 2 | Not Proven | 2 | 8 | 2 | Roads, Tracks, Paths | 2 | 54.96 | 3 | 6 | 1 | 2 |
| 7136 | 135209 | 930932 | 3.054585657 | 2 | 1.50 | 2 | Not Proven | 2 | 8 | 2 | Roads, Tracks, Paths | 2 | 140.16 | 3 | 6 | 1 | 2 |
| 7137 | 135386 | 930919 | 4.448933539 | 4 | 1.50 | 2 | Not Proven | 2 | 16 | 3 | Roads, Tracks, Paths | 2 | 45.41 | 3 | 6 | 1 | 3 |
| 7138 | 135236 | 931009 | 2.127706156 | 2 | 1.50 | 2 | Not Proven | 2 | 8 | 2 | Roads, Tracks, Paths | 2 | 106.75 | 3 | 6 | 1 | 2 |
| 7139 | 135289 | 930932 | 2.999138776 | 2 | 1.50 | 2 | Not Proven | 2 | 8 | 2 | Roads, Tracks, Paths | 2 | 63.76 | 3 | 6 | 1 | 2 |
| 7140 | 135643 | 931116 | 0.737866625 | 1 | 1.50 | 2 | Not Proven | 2 | 4 | 1 | Wind Farm Layout | 3 | 41.70 | 3 | 9 | 2 | 2 |
| 7141 | 135199 | 930932 | 3.048130517 | 2 | 1.50 | 2 | Not Proven | 2 | 8 | 2 | Roads, Tracks, Paths | 2 | 149.74 | 3 | 6 | 1 | 2 |
| 7142 | 135269 | 930932 | 2.999156657 | 2 | 1.50 | 2 | Not Proven | 2 | 8 | 2 | Roads, Tracks, Paths | 2 | 82.70 | 3 | 6 | 1 | 2 |
| 7143 | 135269 | 930942 | 3.020957033 | 2 | 1.50 | 2 | Not Proven | 2 | 8 | 2 | Roads, Tracks, Paths | 2 | 79.85 | 3 | 6 | 1 | 2 |
| 7144 | 135636 | 931142 | 4.767928282 | 4 | 1.50 | 2 | Not Proven | 2 | 16 | 3 | Wind Farm Layout | 3 | 68.60 | 3 | 9 | 2 | 6 |
| 7145 | 135229 | 930932 | 3.005563979 | 2 | 1.50 | 2 | Not Proven | 2 | 8 | 2 | Roads, Tracks, Paths | 2 | 121.01 | 3 | 6 | 1 | 2 |
| 7146 | 135229 | 930952 | 1.332618693 | 1 | 1.50 | 2 | Not Proven | 2 | 4 | 1 | Roads, Tracks, Paths | 2 | 115.28 | 3 | 6 | 1 | 1 |
| 7147 | 135686 | 931123 | 0.374243867 | 1 | 1.50 | 2 | Not Proven | 2 | 4 | 1 | Wind Farm Layout | 3 | 36.02 | 3 | 9 | 2 | 2 |
| 7148 | 135259 | 930952 | 0.838671696 | 1 | 1.50 | 2 | Not Proven | 2 | 4 | 1 | Roads, Tracks, Paths | 2 | 86.55 | 3 | 6 | 1 | 1 |
| 7149 | 134985 | 931555 | 0.75432805 | 1 | 1.50 | 2 | Not Proven | 2 | 4 | 1 | Wind Farm Layout | 3 | 43.02 | 3 | 9 | 2 | 2 |
| 7150 | 135249 | 930952 | 0.982149267 | 1 | 1.50 | 2 | Not Proven | 2 | 4 | 1 | Roads, Tracks, Paths | 2 | 96.12 | 3 | 6 | 1 | 1 |
| 7151 | 135249 | 930942 | 2.999382614 | 2 | 1.50 | 2 | Not Proven | 2 | 8 | 2 | Roads, Tracks, Paths | 2 | 99.00 | 3 | 6 | 1 | 2 |
| 7152 | 134998 | 931551 | 0.76403681 | 1 | 1.50 | 2 | Not Proven | 2 | 4 | 1 | Wind Farm Layout | 3 | 52.97 | 3 | 9 | 2 | 2 |
| 7153 | 135209 | 930952 | 1.705342911 | 1 | 1.50 | 2 | Not Proven | 2 | 4 | 1 | Roads, Tracks, Paths | 2 | 134.61 | 3 | 6 | 1 | 1 |
| 7154 | 135298 | 930942 | 3.054780921 | 2 | 1.50 | 2 | Not Proven | 2 | 8 | 2 | Roads, Tracks, Paths | 2 | 52.07 | 3 | 6 | 1 | 2 |
| 7155 | 135004 | 931564 | 0.773131362 | 1 | 1.50 | 2 | Not Proven | 2 | 4 | 1 | Wind Farm Layout | 3 | 44.71 | 3 | 9 | 2 | 2 |
| 7156 | 135219 | 930952 | 1.532629383 | 1 | 1.50 | 2 | Not Proven | 2 | 4 | 1 | Roads, Tracks, Paths | 2 | 124.92 | 3 | 6 | 1 | 1 |
| 7157 | 134995 | 931559 | 0.759195423 | 1 | 1.50 | 2 | Not Proven | 2 | 4 | 1 | Wind Farm Layout | 3 | 44.55 | 3 | 9 | 2 | 2 |
| 7158 | 136984 | 934278 | 5.269557475 | 4 | 1.10 | 2 | Not Proven | 2 | 16 | 3 | Water Feature Minor | 6 | 198.16 | 3 | 18 | 3 | 9 |
| 7159 | 136983 | 934341 | 5.205972353 | 4 | 1.10 | 2 | Not Proven | 2 | 16 | 3 | Wind Farm Layout | 3 | 207.14 | 3 | 9 | 2 | 6 |
| 7160 | 135916 | 931595 | 6.297928782 | 4 | 1.10 | 2 | Not Proven | 2 | 16 | 3 | Water Feature Minor | 6 | 125.95 | 3 | 18 | 3 | 9 |
| 7161 | 138663 | 935004 | 3.573336544 | 2 | 1.10 | 2 | Not Proven | 2 | 8 | 2 | Roads, Tracks, Paths | 2 | 236.34 | 3 | 6 | 1 | 2 |
| 7162 | 138433 | 934106 | 8.022018444 | 6 | 1.10 | 2 | Not Proven | 2 | 24 | 3 | Wind Farm Layout | 3 | 11.03 | 3 | 9 | 2 | 6 |
| 7163 | 138963 | 935094 | 7.210376685 | 4 | 1.10 | 2 | Not Proven | 2 | 16 | 3 | Water Feature Minor | 6 | 130.81 | 3 | 18 | 3 | 9 |
| 7164 | 138335 | 933944 | 2.179149209 | 2 | 1.10 | 2 | Not Proven | 2 | 8 | 2 | Roads, Tracks, Paths | 2 | 60.22 | 3 | 6 | 1 | 2 |
| 7165 | 138363 | 934020 | 2.736091805 | 2 | 1.10 | 2 | Not Proven | 2 | 8 | 2 | Wind Farm Layout | 3 | 0.20 | 4 | 12 | 2 | 4 |
| 7166 | 137341 | 934115 | 3.725147645 | 2 | 1.10 | 2 | Not Proven | 2 | 8 | 2 | Roads, Tracks, Paths | 2 | 0.07 | 4 | 8 | 2 | 4 |
| 7167 | 138166 | 935025 | 6.479882198 | 4 | 1.10 | 2 | Not Proven | 2 | 16 | 3 | Wind Farm Layout | 3 | 113.21 | 3 | 9 | 2 | 6 |
| 7168 | 138840 | 934590 | 1.556604157 | 1 | 1.10 | 2 | Not Proven | 2 | 4 | 1 | Water Feature Minor | 6 | 159.06 | 3 | 18 | 3 | 3 |
| 7169 | 137370 | 934121 | 3.948694097 | 2 | 1.10 | 2 | Not Proven | 2 | 8 | 2 | Wind Farm Layout | 3 | 0.19 | 4 | 12 | 2 | 4 |
| 7170 | 138404 | 935643 | 0.673552524 | 1 | 1.10 | 2 | Not Proven | 2 | 4 | 1 | Wind Farm Layout | 3 | 108.89 | 3 | 9 | 2 | 2 |
| 7171 | 135544 | 931988 | 1.056365132 | 1 | 1.10 | 2 | Not Proven | 2 | 4 | 1 | Wind Farm Layout | 3 | 23.68 | 3 | 9 | 2 | 2 |
| 7172 | 135881 | 931632 | 5.970498224 | 4 | 1.10 | 2 | Not Proven | 2 | 16 | 3 | Wind Farm Layout | 3 | 86.28 | 3 | 9 | 2 | 6 |
| 7173 | 138599 | 934075 | 2.188432514 | 2 | 1.10 | 2 | Not Proven | 2 | 8 | 2 | Wind Farm Layout | 3 | 3.35 | 4 | 12 | 2 | 4 |
| 7174 | 137891 | 934091 | 3.856928939 | 2 | 1.10 | 2 | Not Proven | 2 | 8 | 2 | Wind Farm Layout | 3 | 2.94 | 4 | 12 | 2 | 4 |
| 7175 | 136970 | 934338 | 5.212462868 | 4 | 1.10 | 2 | Not Proven | 2 | 16 | 3 | Wind Farm Layout | 3 | 212.08 | 3 | 9 | 2 | 6 |
| 7176 | 138653 | 934560 | 7.319619125 | 4 | 1.10 | 2 | Not Proven | 2 | 16 | 3 | Roads, Tracks, Paths | 2 | 235.37 | 3 | 6 | 1 | 3 |
| 7177 | 135841 | 931653 | 1.803793182 | 1 | 1.10 | 2 | Not Proven | 2 | 4 | 1 | Wind Farm Layout | 3 | 49.62 | 3 | 9 | 2 | 2 |
| 7178 | 135839 | 931639 | 2.195470191 | 2 | 1.10 | 2 | Not Proven | 2 | 8 | 2 | Wind Farm Layout | 3 | 61.23 | 3 | 9 | 2 | 4 |
| 7179 | 138394 | 933967 | 2.724902472 | 2 | 1.10 | 2 | Not Proven | 2 | 8 | 2 | Wind Farm Layout | 3 | 59.92 | 3 | 9 | 2 | 4 |
| 7180 | 137399 | 934127 | 3.461929611 | 2 | 1.10 | 2 | Not Proven | 2 | 8 | 2 | Wind Farm Layout | 3 | 2.80 | 4 | 12 | 2 | 4 |
| 7181 | 138043 | 934558 | 2.254740861 | 2 | 1.10 | 2 | Not Proven | 2 | 8 | 2 | Roads, Tracks, Paths | 2 | 64.95 | 3 | 6 | 1 | 2 |
| 7182 | 138174 | 935078 | 4.391060196 | 4 | 1.10 | 2 | Not Proven | 2 | 16 | 3 | Wind Farm Layout | 3 | 94.86 | 3 | 9 | 2 | 6 |
| 7183 | 137390 | 934125 | 3.734989261 | 2 | 1.10 | 2 | Not Proven | 2 | 8 | 2 | Wind Farm Layout | 3 | 2.13 | 4 | 12 | 2 | 4 |
| 7184 | 138251 | 934524 | 2.869974375 | 2 | 1.10 | 2 | Not Proven | 2 | 8 | 2 | Wind Farm Layout | 3 | 15.70 | 3 | 9 | 2 | 4 |
| 7185 | 138827 | 934570 | 5.28290112 | 4 | 1.10 | 2 | Not Proven | 2 | 16 | 3 | Water Feature Minor | 6 | 155.26 | 3 | 18 | 3 | 9 |
| 7186 | 138429 | 934602 | 5.535890502 | 4 | 1.10 | 2 | Not Proven | 2 | 16 | 3 | Wind Farm Layout | 3 | 101.90 | 3 | 9 | 2 | 6 |
| 7187 | 138341 | 934014 | 2.977082057 | 2 | 1.10 | 2 | Not Proven | 2 | 8 | 2 | Wind Farm Layout | 3 | 1.59 | 4 | 12 | 2 | 4 |
| 7188 | 139339 | 935619 | 3.813462849 | 2 | 1.10 | 2 | Not Proven | 2 | 8 | 2 | Water Feature Minor | 6 | 96.29 | 3 | 18 | 3 | 6 |
| 7189 | 138077 | 935127 | 2.184127739 | 2 | 1.10 | 2 | Not Proven | 2 | 8 | 2 | Wind Farm Layout | 3 | 19.23 | 3 | 9 | 2 | 4 |
| 7190 | 139316 | 934928 | 2.282133294 | 2 | 1.10 | 2 | Not Proven | 2 | 8 | 2 | Water Feature Minor | 6 | 222.20 | 3 | 18 | 3 | 6 |
| 7191 | 138844 | 933965 | 1.672572709 | 1 | 1.10 | 2 | Not Proven | 2 | 4 | 1 | Wind Farm Layout | 3 | 2.20 | 4 | 12 | 2 | 2 |
| 7192 | 135817 | 931635 | 1.27348587 | 1 | 1.10 | 2 | Not Proven | 2 | 4 | 1 | Wind Farm Layout | 3 | 54.95 | 3 | 9 | 2 | 2 |
| 7193 | 137242 | 934146 | 3.497572296 | 2 | 1.10 | 2 | Not Proven | 2 | 8 | 2 | Roads, Tracks, Paths | 2 | 81.09 | 3 | 6 | 1 | 2 |
| 7194 | 139265 | 935104 | 5.796965269 | 4 | 1.10 | 2 | Not Proven | 2 | 16 | 3 | Water Feature Minor | 6 | 117.39 | 3 | 18 | 3 | 9 |
| 7195 | 138352 | 933971 | 2.26667085 | 2 | 1.10 | 2 | Not Proven | 2 | 8 | 2 | Roads, Tracks, Paths | 2 | 40.12 | 3 | 6 | 1 | 2 |
| 7196 | 138329 | 933952 | 2.187278082 | 2 | 1.10 | 2 | Not Proven | 2 | 8 | 2 | Roads, Tracks, Paths | 2 | 50.72 | 3 | 6 | 1 | 2 |
| 7197 | 138025 | 934568 | 2.305365162 | 2 | 1.10 | 2 | Not Proven | 2 | 8 | 2 | Roads, Tracks, Paths | 2 | 80.34 | 3 | 6 | 1 | 2 |
| 7198 | 135894 | 931666 | 0.657905508 | 1 | 1.10 | 2 | Not Proven | 2 | 4 | 1 | Wind Farm Layout | 3 | 61.73 | 3 | 9 | 2 | 2 |
| 7199 | 138326 | 934001 | 2.713550138 | 2 | 1.10 | 2 | Not Proven | 2 | 8 | 2 | Roads, Tracks, Paths | 2 | 3.38 | 4 | 8 | 2 | 4 |
| 7200 | 138144 | 935026 | 9.404518874 | 6 | 1.10 | 2 | Not Proven | 2 | 24 | 3 | Wind Farm Layout | 3 | 96.80 | 3 | 9 | 2 | 6 |
| 7201 | 139342 | 935651 | 4.410185115 | 4 | 1.10 | 2 | Not Proven | 2 | 16 | 3 | Water Feature Minor | 6 | 80.56 | 3 | 18 | 3 | 9 |
| 7202 | 138352 | 933986 | 2.730718781 | 2 | 1.10 | 2 | Not Proven | 2 | 8 | 2 | Roads, Tracks, Paths | 2 | 25.91 | 3 | 6 | 1 | 2 |
| 7203 | 137371 | 934168 | 6.067149748 | 4 | 1.10 | 2 | Not Proven | 2 | 16 | 3 | Roads, Tracks, Paths | 2 | 42.21 | 3 | 6 | 1 | 3 |
| 7204 | 137299 | 934119 | 1.909848397 | 1 | 1.10 | 2 | Not Proven | 2 | 4 | 1 | Roads, Tracks, Paths | 2 | 18.61 | 3 | 6 | 1 | 1 |
| 7205 | 138210 | 935080 | 5.643583188 | 4 | 1.10 | 2 | Not Proven | 2 | 16 | 3 | Roads, Tracks, Paths | 2 | 89.62 | 3 | 6 | 1 | 3 |
| 7206 | 137350 | 934117 | 4.100139107 | 4 | 1.10 | 2 | Not Proven | 2 | 16 | 3 | Roads, Tracks, Paths | 2 | 0.72 | 4 | 8 | 2 | 6 |
| 7207 | 135895 | 931679 | 0.617073228 | 1 | 1.10 | 2 | Not Proven | 2 | 4 | 1 | Wind Farm Layout | 3 | 50.56 | 3 | 9 | 2 | 2 |
| 7208 | 135557 | 931979 | 1.107789783 | 1 | 1.20 | 2 | Not Proven | 2 | 4 | 1 | Wind Farm Layout | 3 | 11.12 | 3 | 9 | 2 | 2 |
| 7209 | 138355 | 934013 | 2.745290014 | 2 | 1.20 | 2 | Not Proven | 2 | 8 | 2 | Wind Farm Layout | 3 | 3.85 | 4 | 12 | 2 | 4 |
| 7210 | 137923 | 934051 | 3.44641391 | 2 | 1.20 | 2 | Not Proven | 2 | 8 | 2 | Roads, Tracks, Paths | 2 | 43.22 | 3 | 6 | 1 | 2 |
| 7211 | 135530 | 931828 | 0.921077397 | 1 | 1.20 | 2 | Not Proven | 2 | 4 | 1 | Wind Farm Layout | 3 | 11.86 | 3 | 9 | 2 | 2 |
| 7212 | 135566 | 931981 | 1.095931114 | 1 | 1.20 | 2 | Not Proven | 2 | 4 | 1 | Wind Farm Layout | 3 | 8.68 | 4 | 12 | 2 | 2 |
| 7213 | 136021 | 931651 | 3.86500576 | 2 | 1.20 | 2 | Not Proven | 2 | 8 | 2 | Wind Farm Layout | 3 | 98.65 | 3 | 9 | 2 | 4 |
| 7214 | 138444 | 934067 | 6.587812247 | 4 | 1.20 | 2 | Not Proven | 2 | 16 | 3 | Wind Farm Layout | 3 | 17.05 | 3 | 9 | 2 | 6 |
| 7215 | 138570 | 934071 | 2.631097258 | 2 | 1.20 | 2 | Not Proven | 2 | 8 | 2 | Wind Farm Layout | 3 | 12.57 | 3 | 9 | 2 | 4 |
| 7216 | 136998 | 934204 | 6.732488475 | 4 | 1.20 | 2 | Not Proven | 2 | 16 | 3 | Water Feature Minor | 6 | 129.54 | 3 | 18 | 3 | 9 |
| 7217 | 137329 | 934123 | 3.210591853 | 2 | 1.20 | 2 | Not Proven | 2 | 8 | 2 | Roads, Tracks, Paths | 2 | 11.04 | 3 | 6 | 1 | 2 |
| 7218 | 136891 | 934363 | 5.462183327 | 4 | 1.20 | 2 | Not Proven | 2 | 16 | 3 | Wind Farm Layout | 3 | 199.27 | 3 | 9 | 2 | 6 |
| 7219 | 138288 | 934085 | 8.510368169 | 6 | 1.20 | 2 | Not Proven | 2 | 24 | 3 | Wind Farm Layout | 3 | 12.10 | 3 | 9 | 2 | 6 |
| 7220 | 137339 | 934125 | 3.136327183 | 2 | 1.20 | 2 | Not Proven | 2 | 8 | 2 | Roads, Tracks, Paths | 2 | 10.09 | 3 | 6 | 1 | 2 |
| 7221 | 136961 | 934247 | 6.695210263 | 4 | 1.20 | 2 | Not Proven | 2 | 16 | 3 | Water Feature Minor | 6 | 164.70 | 3 | 18 | 3 | 9 |
| 7222 | 138129 | 934480 | 2.835144594 | 2 | 1.20 | 2 | Not Proven | 2 | 8 | 2 | Roads, Tracks, Paths | 2 | 100.30 | 3 | 6 | 1 | 2 |
| 7223 | 139344 | 935664 | 4.391688785 | 4 | 1.20 | 2 | Not Proven | 2 | 16 | 3 | Water Feature Minor | 6 | 68.92 | 3 | 18 | 3 | 9 |
| 7224 | 138057 | 935027 | 7.747162243 | 4 | 1.20 | 2 | Not Proven | 2 | 16 | 3 | Wind Farm Layout | 3 | 29.27 | 3 | 9 | 2 | 6 |
| 7225 | 138346 | 933993 | 2.729065848 | 2 | 1.20 | 2 | Not Proven | 2 | 8 | 2 | Roads, Tracks, Paths | 2 | 17.37 | 3 | 6 | 1 | 2 |
| 7226 | 138348 | 933929 | 2.217951959 | 2 | 1.20 | 2 | Not Proven | 2 | 8 | 2 | Roads, Tracks, Paths | 2 | 78.59 | 3 | 6 | 1 | 2 |
| 7227 | 137310 | 934119 | 2.261191383 | 2 | 1.20 | 2 | Not Proven | 2 | 8 | 2 | Roads, Tracks, Paths | 2 | 12.66 | 3 | 6 | 1 | 2 |
| 7228 | 138118 | 935068 | 3.813390174 | 2 | 1.20 | 2 | Not Proven | 2 | 8 | 2 | Wind Farm Layout | 3 | 79.28 | 3 | 9 | 2 | 4 |
| 7229 | 135857 | 931664 | 1.712780882 | 1 | 1.20 | 2 | Not Proven | 2 | 4 | 1 | Wind Farm Layout | 3 | 46.94 | 3 | 9 | 2 | 2 |
| 7230 | 138977 | 935088 | 8.038228895 | 6 | 1.20 | 2 | Not Proven | 2 | 24 | 3 | Water Feature Minor | 6 | 138.60 | 3 | 18 | 3 | 9 |
| 7231 | 136983 | 934360 | 5.222773797 | 4 | 1.20 | 2 | Not Proven | 2 | 16 | 3 | Wind Farm Layout | 3 | 188.37 | 3 | 9 | 2 | 6 |
| 7232 | 135559 | 932000 | 1.048399548 | 1 | 1.20 | 2 | Not Proven | 2 | 4 | 1 | Wind Farm Layout | 3 | 28.90 | 3 | 9 | 2 | 2 |
| 7233 | 136913 | 934266 | 5.648137773 | 4 | 1.20 | 2 | Not Proven | 2 | 16 | 3 | Water Feature Minor | 6 | 181.89 | 3 | 18 | 3 | 9 |
| 7234 | 137321 | 934111 | 3.262640918 | 2 | 1.20 | 2 | Not Proven | 2 | 8 | 2 | Roads, Tracks, Paths | 2 | 1.85 | 4 | 8 | 2 | 4 |
| 7235 | 137348 | 934127 | 2.450619458 | 2 | 1.20 | 2 | Not Proven | 2 | 8 | 2 | Roads, Tracks, Paths | 2 | 9.43 | 4 | 8 | 2 | 4 |
| 7236 | 138973 | 935117 | 7.227794151 | 4 | 1.20 | 2 | Not Proven | 2 | 16 | 3 | Water Feature Minor | 6 | 109.36 | 3 | 18 | 3 | 9 |
| 7237 | 138434 | 935583 | 0.685367687 | 1 | 1.20 | 2 | Not Proven | 2 | 4 | 1 | Wind Farm Layout | 3 | 43.09 | 3 | 9 | 2 | 2 |
| 7238 | 138097 | 935088 | 4.086418912 | 4 | 1.20 | 2 | Not Proven | 2 | 16 | 3 | Wind Farm Layout | 3 | 52.71 | 3 | 9 | 2 | 6 |
| 7239 | 139336 | 935624 | 4.153634191 | 4 | 1.20 | 2 | Not Proven | 2 | 16 | 3 | Water Feature Minor | 6 | 97.05 | 3 | 18 | 3 | 9 |

# 3242 - Stornoway Wind Farm - PSRA - Tabulated Peat Probe Data

| ID | X | Y | SLOPE | Slope Co-efficient | PEAT DEPTH | Peat Co-efficient | Gen Substrate | Substrate Co-eff. | Risk Rating Coefficient | Risk Rating Normalisation | Receptor | Receptor Co-eff. | Distance | Receptor Dist Co-eff. | Impact Rating | Impact Rating Normalisation | Hazard Ranking |
|---|---|---|---|---|---|---|---|---|---|---|---|---|---|---|---|---|---|
| 7240 | 138178 | 934458 | 3.792042481 | 2 | 1.20 | 2 | Not Proven | 2 | 8 | 2 | Wind Farm Layout | 3 | 55.37 | 3 | 9 | 2 | 4 |
| 7241 | 139065 | 935344 | 6.037311309 | 4 | 1.20 | 2 | Not Proven | 2 | 16 | 3 | Water Feature Minor | 6 | 105.33 | 3 | 18 | 3 | 9 |
| 7242 | 136955 | 934371 | 5.225850701 | 4 | 1.20 | 2 | Not Proven | 2 | 16 | 3 | Wind Farm Layout | 3 | 181.73 | 3 | 9 | 2 | 6 |
| 7243 | 138197 | 935099 | 6.185840783 | 4 | 1.20 | 2 | Not Proven | 2 | 16 | 3 | Wind Farm Layout | 3 | 79.10 | 3 | 9 | 2 | 6 |
| 7244 | 138167 | 935047 | 6.804699528 | 4 | 1.20 | 2 | Not Proven | 2 | 16 | 3 | Wind Farm Layout | 3 | 123.70 | 3 | 9 | 2 | 6 |
| 7245 | 137019 | 934222 | 6.725780517 | 4 | 1.20 | 2 | Not Proven | 2 | 16 | 3 | Water Feature Minor | 6 | 153.32 | 3 | 18 | 3 | 9 |
| 7246 | 138398 | 935633 | 0.676711205 | 1 | 1.20 | 2 | Not Proven | 2 | 4 | 1 | Wind Farm Layout | 3 | 100.87 | 3 | 9 | 2 | 2 |
| 7247 | 138560 | 935014 | 4.272113599 | 4 | 1.20 | 2 | Not Proven | 2 | 16 | 3 | Roads, Tracks, Paths | 2 | 211.94 | 3 | 6 | 1 | 3 |
| 7248 | 138341 | 933936 | 2.198603866 | 2 | 1.20 | 2 | Not Proven | 2 | 8 | 2 | Roads, Tracks, Paths | 2 | 69.72 | 3 | 6 | 1 | 2 |
| 7249 | 136981 | 934245 | 6.689140008 | 4 | 1.20 | 2 | Not Proven | 2 | 16 | 3 | Water Feature Minor | 6 | 165.16 | 3 | 18 | 3 | 9 |
| 7250 | 138403 | 933988 | 3.180399007 | 2 | 1.20 | 2 | Not Proven | 2 | 8 | 2 | Wind Farm Layout | 3 | 42.94 | 3 | 9 | 2 | 4 |
| 7251 | 138424 | 935643 | 0.67776142 | 1 | 1.20 | 2 | Not Proven | 2 | 4 | 1 | Wind Farm Layout | 3 | 103.54 | 3 | 9 | 2 | 2 |
| 7252 | 137936 | 934069 | 3.271931278 | 2 | 1.20 | 2 | Not Proven | 2 | 8 | 2 | Wind Farm Layout | 3 | 40.81 | 3 | 9 | 2 | 4 |
| 7253 | 138048 | 934567 | 2.27178599 | 2 | 1.20 | 2 | Not Proven | 2 | 8 | 2 | Roads, Tracks, Paths | 2 | 57.82 | 3 | 6 | 1 | 2 |
| 7254 | 135546 | 931978 | 1.074445188 | 1 | 1.20 | 2 | Not Proven | 2 | 4 | 1 | Wind Farm Layout | 3 | 16.64 | 3 | 9 | 2 | 2 |
| 7255 | 138673 | 934070 | 2.521373903 | 2 | 1.20 | 2 | Not Proven | 2 | 8 | 2 | Wind Farm Layout | 3 | 17.72 | 3 | 9 | 2 | 4 |
| 7256 | 136959 | 934227 | 6.682067437 | 4 | 1.20 | 2 | Not Proven | 2 | 16 | 3 | Water Feature Minor | 6 | 144.61 | 3 | 18 | 3 | 9 |
| 7257 | 138318 | 933995 | 2.386237872 | 2 | 1.20 | 2 | Not Proven | 2 | 8 | 2 | Roads, Tracks, Paths | 2 | 6.50 | 4 | 8 | 2 | 4 |
| 7258 | 138322 | 933959 | 2.186993537 | 2 | 1.20 | 2 | Not Proven | 2 | 8 | 2 | Roads, Tracks, Paths | 2 | 41.85 | 3 | 6 | 1 | 2 |
| 7259 | 138308 | 933948 | 2.274553095 | 2 | 1.20 | 2 | Not Proven | 2 | 8 | 2 | Roads, Tracks, Paths | 2 | 47.77 | 3 | 6 | 1 | 2 |
| 7260 | 137927 | 934064 | 3.33361243 | 2 | 1.20 | 2 | Not Proven | 2 | 8 | 2 | Wind Farm Layout | 3 | 41.88 | 3 | 9 | 2 | 4 |
| 7261 | 136963 | 934366 | 5.227922675 | 4 | 1.20 | 2 | Not Proven | 2 | 16 | 3 | Wind Farm Layout | 3 | 185.45 | 3 | 9 | 2 | 6 |
| 7262 | 138414 | 935623 | 0.671867491 | 1 | 1.30 | 2 | Not Proven | 2 | 4 | 1 | Wind Farm Layout | 3 | 86.95 | 3 | 9 | 2 | 2 |
| 7263 | 138251 | 935157 | 2.062473588 | 2 | 1.30 | 2 | Not Proven | 2 | 8 | 2 | Roads, Tracks, Paths | 2 | 6.10 | 4 | 8 | 2 | 4 |
| 7264 | 137936 | 934047 | 3.307105518 | 2 | 1.30 | 2 | Not Proven | 2 | 8 | 2 | Roads, Tracks, Paths | 2 | 56.76 | 3 | 6 | 1 | 2 |
| 7265 | 138576 | 934085 | 9.455489379 | 6 | 1.30 | 2 | Not Proven | 2 | 24 | 3 | Wind Farm Layout | 3 | 2.64 | 4 | 12 | 2 | 6 |
| 7266 | 137039 | 934220 | 13.94430895 | 6 | 1.30 | 2 | Not Proven | 2 | 24 | 3 | Water Feature Minor | 6 | 159.87 | 3 | 18 | 3 | 9 |
| 7267 | 138137 | 934493 | 2.825236775 | 2 | 1.30 | 2 | Not Proven | 2 | 8 | 2 | Roads, Tracks, Paths | 2 | 88.20 | 3 | 6 | 1 | 2 |
| 7268 | 137936 | 934092 | 3.240385533 | 2 | 1.30 | 2 | Not Proven | 2 | 8 | 2 | Wind Farm Layout | 3 | 19.66 | 3 | 9 | 2 | 4 |
| 7269 | 136983 | 934265 | 5.774413019 | 4 | 1.30 | 2 | Not Proven | 2 | 16 | 3 | Water Feature Minor | 6 | 185.19 | 3 | 18 | 3 | 9 |
| 7270 | 138673 | 935504 | 4.16351112 | 4 | 1.30 | 2 | Not Proven | 2 | 16 | 3 | Wind Farm Layout | 3 | 23.49 | 3 | 9 | 2 | 6 |
| 7271 | 135887 | 931674 | 0.644385198 | 1 | 1.30 | 2 | Not Proven | 2 | 4 | 1 | Wind Farm Layout | 3 | 51.44 | 3 | 9 | 2 | 2 |
| 7272 | 137940 | 934106 | 3.231446899 | 2 | 1.30 | 2 | Not Proven | 2 | 8 | 2 | Wind Farm Layout | 3 | 8.35 | 4 | 12 | 2 | 4 |
| 7273 | 135554 | 931989 | 1.086048377 | 1 | 1.30 | 2 | Not Proven | 2 | 4 | 1 | Wind Farm Layout | 3 | 21.25 | 3 | 9 | 2 | 2 |
| 7274 | 138337 | 934019 | 4.042279592 | 4 | 1.30 | 2 | Not Proven | 2 | 16 | 3 | Wind Farm Layout | 3 | 7.61 | 4 | 12 | 2 | 6 |
| 7275 | 137884 | 934042 | 1.86937748 | 1 | 1.30 | 2 | Not Proven | 2 | 4 | 1 | Roads, Tracks, Paths | 2 | 17.71 | 3 | 6 | 1 | 1 |
| 7276 | 135553 | 931999 | 1.024176155 | 1 | 1.30 | 2 | Not Proven | 2 | 4 | 1 | Wind Farm Layout | 3 | 30.98 | 3 | 9 | 2 | 2 |
| 7277 | 135533 | 931996 | 1.056365132 | 1 | 1.30 | 2 | Not Proven | 2 | 4 | 1 | Wind Farm Layout | 3 | 14.38 | 3 | 9 | 2 | 2 |
| 7278 | 137909 | 934100 | 3.378779663 | 2 | 1.30 | 2 | Not Proven | 2 | 8 | 2 | Wind Farm Layout | 3 | 1.72 | 4 | 12 | 2 | 4 |
| 7279 | 135889 | 931604 | 6.321251664 | 4 | 1.30 | 2 | Not Proven | 2 | 16 | 3 | Wind Farm Layout | 3 | 114.89 | 3 | 9 | 2 | 6 |
| 7280 | 138192 | 935091 | 3.522989921 | 2 | 1.30 | 2 | Not Proven | 2 | 8 | 2 | Wind Farm Layout | 3 | 85.89 | 3 | 9 | 2 | 4 |
| 7281 | 138189 | 934398 | 3.321601896 | 2 | 1.30 | 2 | Not Proven | 2 | 8 | 2 | Wind Farm Layout | 3 | 16.44 | 3 | 9 | 2 | 4 |
| 7282 | 138414 | 935633 | 0.681143823 | 1 | 1.30 | 2 | Not Proven | 2 | 4 | 1 | Wind Farm Layout | 3 | 96.59 | 3 | 9 | 2 | 2 |
| 7283 | 138366 | 933923 | 2.20939265 | 2 | 1.30 | 2 | Not Proven | 2 | 8 | 2 | Water Feature Minor | 6 | 70.93 | 3 | 18 | 3 | 6 |
| 7284 | 138414 | 935643 | 0.691104174 | 1 | 1.30 | 2 | Not Proven | 2 | 4 | 1 | Wind Farm Layout | 3 | 106.22 | 3 | 9 | 2 | 2 |
| 7285 | 138003 | 934568 | 2.868702649 | 2 | 1.30 | 2 | Not Proven | 2 | 8 | 2 | Roads, Tracks, Paths | 2 | 102.18 | 3 | 6 | 1 | 2 |
| 7286 | 137918 | 934083 | 3.227268131 | 2 | 1.30 | 2 | Not Proven | 2 | 8 | 2 | Wind Farm Layout | 3 | 20.87 | 3 | 9 | 2 | 4 |
| 7287 | 138362 | 934027 | 2.244770978 | 2 | 1.30 | 2 | Not Proven | 2 | 8 | 2 | Water Feature Minor | 6 | 75.96 | 3 | 18 | 3 | 6 |
| 7288 | 138163 | 935020 | 7.205439491 | 4 | 1.30 | 2 | Not Proven | 2 | 16 | 3 | Wind Farm Layout | 3 | 107.73 | 3 | 9 | 2 | 6 |
| 7289 | 138431 | 934038 | 5.398746277 | 4 | 1.30 | 2 | Not Proven | 2 | 16 | 3 | Wind Farm Layout | 3 | 4.61 | 4 | 12 | 2 | 6 |
| 7290 | 138313 | 934002 | 2.928157334 | 2 | 1.30 | 2 | Not Proven | 2 | 8 | 2 | Wind Farm Layout | 3 | 0.76 | 4 | 12 | 2 | 4 |
| 7291 | 138996 | 935138 | 8.634943085 | 6 | 1.30 | 2 | Not Proven | 2 | 24 | 3 | Water Feature Minor | 6 | 89.53 | 3 | 18 | 3 | 9 |
| 7292 | 138315 | 933953 | 2.216379408 | 2 | 1.30 | 2 | Not Proven | 2 | 8 | 2 | Roads, Tracks, Paths | 2 | 45.28 | 3 | 6 | 1 | 2 |
| 7293 | 135907 | 931613 | 6.346648635 | 4 | 1.30 | 2 | Not Proven | 2 | 16 | 3 | Wind Farm Layout | 3 | 114.91 | 3 | 9 | 2 | 6 |
| 7294 | 138897 | 935435 | 3.276148046 | 2 | 1.30 | 2 | Not Proven | 2 | 8 | 2 | Roads, Tracks, Paths | 2 | 54.58 | 3 | 6 | 1 | 2 |
| 7295 | 139333 | 935646 | 4.357839819 | 4 | 1.30 | 2 | Not Proven | 2 | 16 | 3 | Water Feature Minor | 6 | 89.87 | 3 | 18 | 3 | 9 |
| 7296 | 138372 | 933963 | 2.344554221 | 2 | 1.30 | 2 | Not Proven | 2 | 8 | 2 | Roads, Tracks, Paths | 2 | 54.50 | 3 | 6 | 1 | 2 |
| 7297 | 138185 | 935037 | 4.739250415 | 4 | 1.30 | 2 | Not Proven | 2 | 16 | 3 | Water Feature Minor | 6 | 128.42 | 3 | 18 | 3 | 9 |
| 7298 | 138414 | 935653 | 0.685669799 | 1 | 1.30 | 2 | Not Proven | 2 | 4 | 1 | Wind Farm Layout | 3 | 115.84 | 3 | 9 | 2 | 2 |
| 7299 | 138309 | 933974 | 2.242988899 | 2 | 1.30 | 2 | Not Proven | 2 | 8 | 2 | Roads, Tracks, Paths | 2 | 23.47 | 3 | 6 | 1 | 2 |
| 7300 | 138441 | 934027 | 3.701677545 | 2 | 1.30 | 2 | Not Proven | 2 | 8 | 2 | Wind Farm Layout | 3 | 18.22 | 3 | 9 | 2 | 4 |
| 7301 | 135856 | 931614 | 5.18234793 | 4 | 1.30 | 2 | Not Proven | 2 | 16 | 3 | Wind Farm Layout | 3 | 91.17 | 3 | 9 | 2 | 6 |
| 7302 | 138276 | 935159 | 5.268379677 | 4 | 1.30 | 2 | Not Proven | 2 | 16 | 3 | Roads, Tracks, Paths | 2 | 9.35 | 4 | 8 | 2 | 6 |
| 7303 | 138328 | 934015 | 4.192267257 | 4 | 1.30 | 2 | Not Proven | 2 | 16 | 3 | Wind Farm Layout | 3 | 6.71 | 4 | 12 | 2 | 6 |
| 7304 | 139328 | 935654 | 4.395190238 | 4 | 1.30 | 2 | Not Proven | 2 | 16 | 3 | Water Feature Minor | 6 | 86.86 | 3 | 18 | 3 | 9 |
| 7305 | 138434 | 935564 | 1.894208324 | 1 | 1.30 | 2 | Not Proven | 2 | 4 | 1 | Wind Farm Layout | 3 | 24.78 | 3 | 9 | 2 | 2 |
| 7306 | 138444 | 935573 | 0.951889435 | 1 | 1.40 | 2 | Not Proven | 2 | 4 | 1 | Wind Farm Layout | 3 | 30.77 | 3 | 9 | 2 | 2 |
| 7307 | 138995 | 935096 | 4.492579479 | 4 | 1.40 | 2 | Not Proven | 2 | 16 | 3 | Water Feature Minor | 6 | 131.52 | 3 | 18 | 3 | 9 |
| 7308 | 138424 | 935653 | 0.669683202 | 1 | 1.40 | 2 | Not Proven | 2 | 4 | 1 | Wind Farm Layout | 3 | 113.17 | 3 | 9 | 2 | 2 |
| 7309 | 138395 | 935623 | 0.353634399 | 1 | 1.40 | 2 | Not Proven | 2 | 4 | 1 | Wind Farm Layout | 3 | 92.03 | 3 | 9 | 2 | 2 |
| 7310 | 136975 | 934347 | 5.212872499 | 4 | 1.40 | 2 | Not Proven | 2 | 16 | 3 | Wind Farm Layout | 3 | 202.42 | 3 | 9 | 2 | 6 |
| 7311 | 139073 | 935421 | 5.212870457 | 4 | 1.40 | 2 | Not Proven | 2 | 16 | 3 | Water Feature Minor | 6 | 181.46 | 3 | 18 | 3 | 9 |
| 7312 | 135879 | 931599 | 6.24707498 | 4 | 1.40 | 2 | Not Proven | 2 | 16 | 3 | Wind Farm Layout | 3 | 114.89 | 3 | 9 | 2 | 6 |
| 7313 | 137914 | 934024 | 1.876976274 | 1 | 1.40 | 2 | Not Proven | 2 | 4 | 1 | Roads, Tracks, Paths | 2 | 48.90 | 3 | 6 | 1 | 1 |
| 7314 | 137877 | 934095 | 3.066920184 | 2 | 1.40 | 2 | Not Proven | 2 | 8 | 2 | Wind Farm Layout | 3 | 6.23 | 4 | 12 | 2 | 4 |
| 7315 | 138162 | 935038 | 8.834805072 | 6 | 1.40 | 2 | Not Proven | 2 | 24 | 3 | Wind Farm Layout | 3 | 118.32 | 3 | 9 | 2 | 6 |
| 7316 | 139287 | 935663 | 4.40548015 | 4 | 1.40 | 2 | Not Proven | 2 | 16 | 3 | Water Feature Minor | 6 | 107.04 | 3 | 18 | 3 | 9 |
| 7317 | 139322 | 935562 | 4.212934615 | 4 | 1.40 | 2 | Not Proven | 2 | 16 | 3 | Water Feature Minor | 6 | 136.75 | 3 | 18 | 3 | 9 |
| 7318 | 138394 | 935613 | 0.26013451 | 1 | 1.40 | 2 | Not Proven | 2 | 4 | 1 | Wind Farm Layout | 3 | 82.68 | 3 | 9 | 2 | 2 |
| 7319 | 139344 | 935629 | 3.79917801 | 2 | 1.40 | 2 | Not Proven | 2 | 8 | 2 | Water Feature Minor | 6 | 87.72 | 3 | 18 | 3 | 6 |
| 7320 | 138663 | 934944 | 2.057114943 | 2 | 1.40 | 2 | Not Proven | 2 | 8 | 2 | Roads, Tracks, Paths | 2 | 188.03 | 3 | 6 | 1 | 2 |
| 7321 | 136014 | 931625 | 3.954560455 | 2 | 1.40 | 2 | Not Proven | 2 | 8 | 2 | Water Feature Minor | 6 | 108.55 | 3 | 18 | 3 | 6 |
| 7322 | 135510 | 932013 | 1.056365132 | 1 | 1.40 | 2 | Not Proven | 2 | 4 | 1 | Wind Farm Layout | 3 | 5.00 | 4 | 12 | 2 | 2 |
| 7323 | 138370 | 933934 | 2.235484452 | 2 | 1.40 | 2 | Not Proven | 2 | 8 | 2 | Water Feature Minor | 6 | 80.43 | 3 | 18 | 3 | 6 |
| 7324 | 138317 | 933981 | 2.174871468 | 2 | 1.40 | 2 | Not Proven | 2 | 8 | 2 | Roads, Tracks, Paths | 2 | 19.41 | 3 | 6 | 1 | 2 |
| 7325 | 138034 | 934563 | 2.269076296 | 2 | 1.40 | 2 | Not Proven | 2 | 8 | 2 | Roads, Tracks, Paths | 2 | 72.32 | 3 | 6 | 1 | 2 |
| 7326 | 139340 | 935674 | 4.297576662 | 4 | 1.40 | 2 | Not Proven | 2 | 16 | 3 | Water Feature Minor | 6 | 63.54 | 3 | 18 | 3 | 9 |
| 7327 | 138413 | 934023 | 2.251371995 | 2 | 1.40 | 2 | Not Proven | 2 | 8 | 2 | Wind Farm Layout | 3 | 13.02 | 3 | 9 | 2 | 4 |
| 7328 | 138386 | 934047 | 2.237007994 | 2 | 1.40 | 2 | Not Proven | 2 | 8 | 2 | Roads, Tracks, Paths | 2 | 75.19 | 3 | 6 | 1 | 2 |
| 7329 | 138524 | 934077 | 6.060040783 | 4 | 1.40 | 2 | Not Proven | 2 | 16 | 3 | Wind Farm Layout | 3 | 12.11 | 3 | 9 | 2 | 6 |
| 7330 | 138453 | 934571 | 4.302531946 | 4 | 1.40 | 2 | Not Proven | 2 | 16 | 3 | Wind Farm Layout | 3 | 141.04 | 3 | 9 | 2 | 6 |
| 7331 | 138422 | 934050 | 5.656694209 | 4 | 1.40 | 2 | Not Proven | 2 | 16 | 3 | Wind Farm Layout | 3 | 9.65 | 4 | 12 | 2 | 6 |
| 7332 | 138424 | 935573 | 0.686510734 | 1 | 1.40 | 2 | Not Proven | 2 | 4 | 1 | Wind Farm Layout | 3 | 36.13 | 3 | 9 | 2 | 2 |
| 7333 | 138400 | 933960 | 2.729650146 | 2 | 1.40 | 2 | Not Proven | 2 | 8 | 2 | Wind Farm Layout | 3 | 68.47 | 3 | 9 | 2 | 4 |
| 7334 | 138321 | 933945 | 2.21716579 | 2 | 1.40 | 2 | Not Proven | 2 | 8 | 2 | Roads, Tracks, Paths | 2 | 54.78 | 3 | 6 | 1 | 2 |
| 7335 | 137912 | 934091 | 3.319827358 | 2 | 1.40 | 2 | Not Proven | 2 | 8 | 2 | Wind Farm Layout | 3 | 11.17 | 3 | 9 | 2 | 4 |
| 7336 | 135867 | 931634 | 4.162140004 | 4 | 1.40 | 2 | Not Proven | 2 | 16 | 3 | Wind Farm Layout | 3 | 78.24 | 3 | 9 | 2 | 6 |
| 7337 | 138403 | 935623 | 0.691887883 | 1 | 1.40 | 2 | Not Proven | 2 | 4 | 1 | Wind Farm Layout | 3 | 89.90 | 3 | 9 | 2 | 2 |
| 7338 | 138444 | 935563 | 2.435700549 | 2 | 1.40 | 2 | Not Proven | 2 | 8 | 2 | Wind Farm Layout | 3 | 21.15 | 3 | 9 | 2 | 4 |
| 7339 | 138660 | 935531 | 4.166175448 | 4 | 1.40 | 2 | Not Proven | 2 | 16 | 3 | Wind Farm Layout | 3 | 2.80 | 4 | 12 | 2 | 6 |
| 7340 | 139334 | 935583 | 4.427829529 | 4 | 1.40 | 2 | Not Proven | 2 | 16 | 3 | Water Feature Minor | 6 | 116.40 | 3 | 18 | 3 | 9 |
| 7341 | 139293 | 935521 | 3.782952662 | 2 | 1.40 | 2 | Not Proven | 2 | 8 | 2 | water Feature Minor | 6 | 170.51 | 3 | 18 | 3 | 6 |
| 7342 | 138997 | 935081 | 4.506868305 | 4 | 1.40 | 2 | Not Proven | 2 | 16 | 3 | Water Feature Minor | 6 | 146.48 | 3 | 18 | 3 | 9 |
| 7343 | 135859 | 931628 | 5.144199369 | 4 | 1.40 | 2 | Not Proven | 2 | 16 | 3 | Wind Farm Layout | 3 | 80.02 | 3 | 9 | 2 | 6 |
| 7344 | 137946 | 934029 | 2.611140561 | 2 | 1.40 | 2 | Not Proven | 2 | 8 | 2 | Roads, Tracks, Paths | 2 | 72.21 | 3 | 6 | 1 | 2 |
| 7345 | 139349 | 935621 | 3.652994036 | 2 | 1.40 | 2 | Not Proven | 2 | 8 | 2 | Water Feature Minor | 6 | 86.30 | 3 | 18 | 3 | 6 |
| 7346 | 137990 | 934564 | 2.857646534 | 2 | 1.40 | 2 | Not Proven | 2 | 8 | 2 | Roads, Tracks, Paths | 2 | 115.54 | 3 | 6 | 1 | 2 |
| 7347 | 138187 | 935082 | 6.29247821 | 4 | 1.40 | 2 | Not Proven | 2 | 16 | 3 | Wind Farm Layout | 3 | 93.65 | 3 | 9 | 2 | 6 |
| 7348 | 138369 | 934011 | 2.724921019 | 2 | 1.40 | 2 | Not Proven | 2 | 8 | 2 | Wind Farm Layout | 3 | 10.24 | 3 | 9 | 2 | 4 |
| 7349 | 138404 | 935613 | 0.681150147 | 1 | 1.40 | 2 | Not Proven | 2 | 4 | 1 | Wind Farm Layout | 3 | 80.01 | 3 | 9 | 2 | 2 |
| 7350 | 138350 | 933957 | 2.237625573 | 2 | 1.40 | 2 | Not Proven | 2 | 8 | 2 | Roads, Tracks, Paths | 2 | 52.73 | 3 | 6 | 1 | 2 |
| 7351 | 138424 | 935567 | 0.715802435 | 1 | 1.40 | 2 | Not Proven | 2 | 4 | 1 | Wind Farm Layout | 3 | 30.35 | 3 | 9 | 2 | 2 |
| 7352 | 137295 | 934105 | 2.784819659 | 2 | 1.40 | 2 | Not Proven | 2 | 8 | 2 | Roads, Tracks, Paths | 2 | 18.02 | 3 | 6 | 1 | 2 |
| 7353 | 135501 | 931835 | 0.984277184 | 1 | 1.40 | 2 | Not Proven | 2 | 4 | 1 | Wind Farm Layout | 3 | 10.07 | 3 | 9 | 2 | 2 |
| 7354 | 138307 | 933994 | 2.249589728 | 2 | 1.40 | 2 | Not Proven | 2 | 8 | 2 | Roads, Tracks, Paths | 2 | 3.90 | 4 | 8 | 2 | 4 |
| 7355 | 136958 | 934357 | 5.233370662 | 4 | 1.40 | 2 | Not Proven | 2 | 16 | 3 | Wind Farm Layout | 3 | 195.10 | 3 | 9 | 2 | 6 |
| 7356 | 137217 | 934147 | 3.528168528 | 2 | 1.40 | 2 | Not Proven | 2 | 8 | 2 | Roads, Tracks, Paths | 2 | 104.03 | 3 | 6 | 1 | 2 |
| 7357 | 138012 | 934563 | 2.650730147 | 2 | 1.40 | 2 | Not Proven | 2 | 8 | 2 | Roads, Tracks, Paths | 2 | 93.93 | 3 | 6 | 1 | 2 |
| 7358 | 136969 | 934374 | 5.216722392 | 4 | 1.40 | 2 | Not Proven | 2 | 16 | 3 | Wind Farm Layout | 3 | 176.65 | 3 | 9 | 2 | 6 |
| 7359 | 138723 | 934061 | 2.951407882 | 2 | 1.40 | 2 | Not Proven | 2 | 8 | 2 | Wind Farm Layout | 3 | 18.04 | 3 | 9 | 2 | 4 |
| 7360 | 135952 | 931614 | 6.207743597 | 4 | 1.40 | 2 | Not Proven | 2 | 16 | 3 | Water Feature Minor | 6 | 121.69 | 3 | 18 | 3 | 9 |
| 7361 | 137961 | 934106 | 3.288573824 | 2 | 1.40 | 2 | Not Proven | 2 | 8 | 2 | Wind Farm Layout | 3 | 16.26 | 3 | 9 | 2 | 4 |
| 7362 | 136875 | 934371 | 5.606382163 | 4 | 1.40 | 2 | Not Proven | 2 | 16 | 3 | Wind Farm Layout | 3 | 193.78 | 3 | 9 | 2 | 6 |
| 7363 | 138414 | 935603 | 0.666304034 | 1 | 1.40 | 2 | Not Proven | 2 | 4 | 1 | Wind Farm Layout | 3 | 67.69 | 3 | 9 | 2 | 2 |
| 7364 | 137270 | 934145 | 3.435526776 | 2 | 1.40 | 2 | Not Proven | 2 | 8 | 2 | Roads, Tracks, Paths | 2 | 57.55 | 3 | 6 | 1 | 2 |
| 7365 | 135879 | 931668 | 0.652226982 | 1 | 1.40 | 2 | Not Proven | 2 | 4 | 1 | Wind Farm Layout | 3 | 53.22 | 3 | 9 | 2 | 2 |
| 7366 | 138375 | 934574 | 5.418790853 | 4 | 1.40 | 2 | Not Proven | 2 | 16 | 3 | Wind Farm Layout | 3 | 75.13 | 3 | 9 | 2 | 6 |

# 3242 - Stornoway Wind Farm - PSRA - Tabulated Peat Probe Data

| ID | X | Y | SLOPE | Slope Co-efficient | PEAT DEPTH | Peat Co-efficient | Gen Substrate | Substrate Co-eff. | Risk Rating Coefficient | Risk Rating Normalisation | Receptor | Receptor Co-eff. | Distance | Receptor Dist Co-eff. | Impact Rating | Impact Rating Normalisation | Hazard Ranking |
|---|---|---|---|---|---|---|---|---|---|---|---|---|---|---|---|---|---|
| 7367 | 135526 | 931985 | 1.03664926 | 1 | 1.40 | 2 | Not Proven | 2 | 4 | 1 | Wind Farm Layout | 3 | 4.47 | 4 | 12 | 2 | 2 |
| 7368 | 135527 | 931974 | 1.030425526 | 1 | 1.40 | 2 | Not Proven | 2 | 4 | 1 | Wind Farm Layout | 3 | 4.37 | 4 | 12 | 2 | 2 |
| 7369 | 138424 | 935583 | 0.671833704 | 1 | 1.40 | 2 | Not Proven | 2 | 4 | 1 | Wind Farm Layout | 3 | 45.76 | 3 | 9 | 2 | 2 |
| 7370 | 139325 | 935641 | 4.391637852 | 4 | 1.40 | 2 | Not Proven | 2 | 16 | 3 | Water Feature Minor | 6 | 98.75 | 3 | 18 | 3 | 9 |
| 7371 | 138424 | 935593 | 0.681163459 | 1 | 1.40 | 2 | Not Proven | 2 | 4 | 1 | Wind Farm Layout | 3 | 55.39 | 3 | 9 | 2 | 2 |
| 7372 | 138921 | 935419 | 4.995915885 | 4 | 1.40 | 2 | Not Proven | 2 | 16 | 3 | Roads, Tracks, Paths | 2 | 72.96 | 3 | 6 | 1 | 3 |
| 7373 | 138642 | 934944 | 2.077403951 | 2 | 1.50 | 2 | Not Proven | 2 | 8 | 2 | Roads, Tracks, Paths | 2 | 174.84 | 3 | 6 | 1 | 2 |
| 7374 | 135507 | 931971 | 1.056365132 | 1 | 1.50 | 2 | Not Proven | 2 | 4 | 1 | Wind Farm Layout | 3 | 15.83 | 3 | 9 | 2 | 2 |
| 7375 | 136989 | 934350 | 5.212625134 | 4 | 1.50 | 2 | Not Proven | 2 | 16 | 3 | Wind Farm Layout | 3 | 197.35 | 3 | 9 | 2 | 6 |
| 7376 | 139117 | 934913 | 3.500902642 | 2 | 1.50 | 2 | Not Proven | 2 | 8 | 2 | Water Feature Minor | 6 | 266.87 | 3 | 18 | 3 | 6 |
| 7377 | 135523 | 931994 | 1.056357332 | 1 | 1.50 | 2 | Not Proven | 2 | 4 | 1 | Wind Farm Layout | 3 | 4.19 | 4 | 12 | 2 | 2 |
| 7378 | 135536 | 931986 | 1.055499813 | 1 | 1.50 | 2 | Not Proven | 2 | 4 | 1 | Wind Farm Layout | 3 | 14.48 | 3 | 9 | 2 | 2 |
| 7379 | 135541 | 932007 | 1.009678288 | 1 | 1.50 | 2 | Not Proven | 2 | 4 | 1 | Wind Farm Layout | 3 | 24.30 | 3 | 9 | 2 | 2 |
| 7380 | 135496 | 931979 | 1.056360364 | 1 | 1.50 | 2 | Not Proven | 2 | 4 | 1 | Wind Farm Layout | 3 | 26.10 | 3 | 9 | 2 | 2 |
| 7381 | 135869 | 931613 | 5.914440275 | 4 | 1.50 | 2 | Not Proven | 2 | 16 | 3 | Wind Farm Layout | 3 | 97.89 | 3 | 9 | 2 | 6 |
| 7382 | 138223 | 934458 | 3.320180841 | 2 | 1.50 | 2 | Not Proven | 2 | 8 | 2 | Wind Farm Layout | 3 | 16.62 | 3 | 9 | 2 | 4 |
| 7383 | 138938 | 935075 | 5.87272655 | 4 | 1.50 | 2 | Not Proven | 2 | 16 | 3 | Water Feature Minor | 6 | 148.61 | 3 | 18 | 3 | 9 |
| 7384 | 137913 | 934114 | 3.058690521 | 2 | 1.50 | 2 | Not Proven | 2 | 8 | 2 | Wind Farm Layout | 3 | 9.58 | 4 | 12 | 2 | 4 |
| 7385 | 138364 | 933942 | 2.227548509 | 2 | 1.50 | 2 | Not Proven | 2 | 8 | 2 | Roads, Tracks, Paths | 2 | 71.42 | 3 | 6 | 1 | 2 |
| 7386 | 136925 | 934342 | 5.206212116 | 4 | 1.50 | 2 | Not Proven | 2 | 16 | 3 | Wind Farm Layout | 3 | 214.90 | 3 | 9 | 2 | 6 |
| 7387 | 137931 | 934078 | 3.319320664 | 2 | 1.50 | 2 | Not Proven | 2 | 8 | 2 | Wind Farm Layout | 3 | 30.57 | 3 | 9 | 2 | 4 |
| 7388 | 137315 | 934140 | 4.367975469 | 4 | 1.50 | 2 | Not Proven | 2 | 16 | 3 | Roads, Tracks, Paths | 2 | 31.33 | 3 | 6 | 1 | 3 |
| 7389 | 137980 | 934557 | 2.868795246 | 2 | 1.50 | 2 | Not Proven | 2 | 8 | 2 | Water Feature Minor | 6 | 118.89 | 3 | 18 | 3 | 6 |
| 7390 | 135538 | 931880 | 1.098459758 | 1 | 1.50 | 2 | Not Proven | 2 | 4 | 1 | Wind Farm Layout | 3 | 3.93 | 4 | 12 | 2 | 2 |
| 7391 | 136941 | 934368 | 5.214960135 | 4 | 1.50 | 2 | Not Proven | 2 | 16 | 3 | Wind Farm Layout | 3 | 186.79 | 3 | 9 | 2 | 6 |
| 7392 | 137895 | 934105 | 3.439358996 | 2 | 1.50 | 2 | Not Proven | 2 | 8 | 2 | Wind Farm Layout | 3 | 8.38 | 4 | 12 | 2 | 4 |
| 7393 | 138424 | 935613 | 0.685647353 | 1 | 1.50 | 2 | Not Proven | 2 | 4 | 1 | Wind Farm Layout | 3 | 74.65 | 3 | 9 | 2 | 2 |
| 7394 | 138007 | 934554 | 2.52907718 | 2 | 1.50 | 2 | Not Proven | 2 | 8 | 2 | Roads, Tracks, Paths | 2 | 100.66 | 3 | 6 | 1 | 2 |
| 7395 | 137994 | 934550 | 2.852281697 | 2 | 1.50 | 2 | Not Proven | 2 | 8 | 2 | Roads, Tracks, Paths | 2 | 114.23 | 3 | 6 | 1 | 2 |
| 7396 | 138203 | 935130 | 1.418296218 | 1 | 1.50 | 2 | Not Proven | 2 | 4 | 1 | Wind Farm Layout | 3 | 50.04 | 3 | 9 | 2 | 2 |
| 7397 | 138434 | 935593 | 0.691243634 | 1 | 1.50 | 2 | Not Proven | 2 | 4 | 1 | Wind Farm Layout | 3 | 52.71 | 3 | 9 | 2 | 2 |
| 7398 | 135878 | 931618 | 5.986700477 | 4 | 1.50 | 2 | Not Proven | 2 | 16 | 3 | Wind Farm Layout | 3 | 97.46 | 3 | 9 | 2 | 6 |
| 7399 | 138504 | 934585 | 2.322754558 | 2 | 1.50 | 2 | Not Proven | 2 | 8 | 2 | Roads, Tracks, Paths | 2 | 154.02 | 3 | 6 | 1 | 2 |
| 7400 | 139213 | 935464 | 3.948355965 | 2 | 1.50 | 2 | Not Proven | 2 | 8 | 2 | Water Feature Minor | 6 | 216.78 | 3 | 18 | 3 | 6 |
| 7401 | 135497 | 931969 | 1.056338505 | 1 | 1.50 | 2 | Not Proven | 2 | 4 | 1 | Wind Farm Layout | 3 | 26.03 | 3 | 9 | 2 | 2 |
| 7402 | 137903 | 934109 | 3.473559871 | 2 | 1.50 | 2 | Not Proven | 2 | 8 | 2 | Wind Farm Layout | 3 | 8.91 | 4 | 12 | 2 | 4 |
| 7403 | 136881 | 934227 | 3.772900487 | 2 | 1.50 | 2 | Not Proven | 2 | 8 | 2 | Water Feature Minor | 6 | 142.91 | 3 | 18 | 3 | 6 |
| 7404 | 136883 | 934369 | 5.533414829 | 4 | 1.50 | 2 | Not Proven | 2 | 16 | 3 | Wind Farm Layout | 3 | 194.55 | 3 | 9 | 2 | 6 |
| 7405 | 138039 | 934549 | 2.257065551 | 2 | 1.50 | 2 | Not Proven | 2 | 8 | 2 | Roads, Tracks, Paths | 2 | 71.95 | 3 | 6 | 1 | 2 |
| 7406 | 138356 | 933935 | 2.216300786 | 2 | 1.50 | 2 | Not Proven | 2 | 8 | 2 | Roads, Tracks, Paths | 2 | 75.48 | 3 | 6 | 1 | 2 |
| 7407 | 135487 | 931968 | 1.029053047 | 1 | 1.50 | 2 | Not Proven | 2 | 4 | 1 | Wind Farm Layout | 3 | 36.04 | 3 | 9 | 2 | 2 |
| 7408 | 137922 | 934074 | 3.250323581 | 2 | 1.50 | 2 | Not Proven | 2 | 8 | 2 | Wind Farm Layout | 3 | 30.72 | 3 | 9 | 2 | 4 |
| 7409 | 136979 | 934225 | 6.689879313 | 4 | 1.50 | 2 | Not Proven | 2 | 16 | 3 | Water Feature Minor | 6 | 145.15 | 3 | 18 | 3 | 9 |
| 7410 | 138444 | 935613 | 0.571906174 | 1 | 1.50 | 2 | Not Proven | 2 | 4 | 1 | Wind Farm Layout | 3 | 69.30 | 3 | 9 | 2 | 2 |
| 7411 | 135516 | 931832 | 0.986485469 | 1 | 1.50 | 2 | Not Proven | 2 | 4 | 1 | Wind Farm Layout | 3 | 11.31 | 3 | 9 | 2 | 2 |
| 7412 | 137899 | 934118 | 3.479162902 | 2 | 1.50 | 2 | Not Proven | 2 | 8 | 2 | Wind Farm Layout | 3 | 18.76 | 3 | 9 | 2 | 4 |
| 7413 | 135536 | 931976 | 1.038141513 | 1 | 1.50 | 2 | Not Proven | 2 | 4 | 1 | Wind Farm Layout | 3 | 13.57 | 3 | 9 | 2 | 2 |
| 7414 | 137891 | 934112 | 3.445273795 | 2 | 1.50 | 2 | Not Proven | 2 | 8 | 2 | Wind Farm Layout | 3 | 16.38 | 3 | 9 | 2 | 4 |
| 7415 | 138193 | 935113 | 2.018550173 | 2 | 1.50 | 2 | Not Proven | 2 | 8 | 2 | Wind Farm Layout | 3 | 64.59 | 3 | 9 | 2 | 4 |
| 7416 | 138434 | 935643 | 0.685348354 | 1 | 1.50 | 2 | Not Proven | 2 | 4 | 1 | Wind Farm Layout | 3 | 100.87 | 3 | 9 | 2 | 2 |
| 7417 | 138434 | 935603 | 0.681128138 | 1 | 1.50 | 2 | Not Proven | 2 | 4 | 1 | Wind Farm Layout | 3 | 62.34 | 3 | 9 | 2 | 2 |
| 7418 | 135543 | 931998 | 1.051710882 | 1 | 1.50 | 2 | Not Proven | 2 | 4 | 1 | Wind Farm Layout | 3 | 24.58 | 3 | 9 | 2 | 2 |
| 7419 | 135860 | 931610 | 5.469700719 | 4 | 1.50 | 2 | Not Proven | 2 | 16 | 3 | Wind Farm Layout | 3 | 96.55 | 3 | 9 | 2 | 6 |
| 7420 | 138112 | 934137 | 2.415392782 | 2 | 1.50 | 2 | Not Proven | 2 | 8 | 2 | Wind Farm Layout | 3 | 45.34 | 3 | 9 | 2 | 4 |
| 7421 | 135529 | 932022 | 1.023346818 | 1 | 1.50 | 2 | Not Proven | 2 | 4 | 1 | Wind Farm Layout | 3 | 14.37 | 3 | 9 | 2 | 2 |
| 7422 | 137040 | 934240 | 13.97780931 | 6 | 1.50 | 2 | Not Proven | 2 | 24 | 3 | Water Feature Minor | 6 | 178.16 | 3 | 18 | 3 | 9 |
| 7423 | 138404 | 935583 | 0.303407715 | 1 | 1.50 | 2 | Not Proven | 2 | 4 | 1 | Wind Farm Layout | 3 | 51.11 | 3 | 9 | 2 | 2 |
| 7424 | 135494 | 931989 | 1.05549992 | 1 | 1.50 | 2 | Not Proven | 2 | 4 | 1 | Wind Farm Layout | 3 | 26.19 | 3 | 9 | 2 | 2 |
| 7425 | 135518 | 932023 | 1.023053532 | 1 | 1.50 | 2 | Not Proven | 2 | 4 | 1 | Wind Farm Layout | 3 | 4.73 | 4 | 12 | 2 | 2 |
| 7426 | 135848 | 931609 | 5.152020367 | 4 | 1.50 | 2 | Not Proven | 2 | 16 | 3 | Wind Farm Layout | 3 | 92.07 | 3 | 9 | 2 | 6 |
| 7427 | 136989 | 934314 | 5.215326751 | 4 | 1.50 | 2 | Not Proven | 2 | 16 | 3 | Wind Farm Layout | 3 | 232.93 | 3 | 9 | 2 | 6 |
| 7428 | 138184 | 935095 | 4.116622192 | 4 | 1.50 | 2 | Not Proven | 2 | 16 | 3 | Wind Farm Layout | 3 | 80.32 | 3 | 9 | 2 | 6 |
| 7429 | 138444 | 935593 | 0.666284476 | 1 | 1.50 | 2 | Not Proven | 2 | 4 | 1 | Wind Farm Layout | 3 | 50.03 | 3 | 9 | 2 | 2 |
| 7430 | 139309 | 935666 | 4.391789568 | 4 | 1.50 | 2 | Not Proven | 2 | 16 | 3 | Water Feature Minor | 6 | 88.71 | 3 | 18 | 3 | 9 |
| 7431 | 136936 | 934359 | 5.213661479 | 4 | 1.50 | 2 | Not Proven | 2 | 16 | 3 | Wind Farm Layout | 3 | 196.45 | 3 | 9 | 2 | 6 |
| 7432 | 138395 | 935603 | 0.297629205 | 1 | 1.50 | 2 | Not Proven | 2 | 4 | 1 | Wind Farm Layout | 3 | 72.77 | 3 | 9 | 2 | 2 |
| 7433 | 135502 | 932001 | 1.04143744 | 1 | 1.50 | 2 | Not Proven | 2 | 4 | 1 | Wind Farm Layout | 3 | 15.11 | 3 | 9 | 2 | 2 |
| 7434 | 138366 | 933970 | 2.53484075 | 2 | 1.50 | 2 | Not Proven | 2 | 8 | 2 | Roads, Tracks, Paths | 2 | 45.66 | 3 | 6 | 1 | 2 |
| 7435 | 139021 | 935098 | 3.450465004 | 2 | 1.50 | 2 | Not Proven | 2 | 8 | 2 | Water Feature Minor | 6 | 130.30 | 3 | 18 | 3 | 6 |
| 7436 | 139257 | 935487 | 3.945111531 | 2 | 1.50 | 2 | Not Proven | 2 | 8 | 2 | Water Feature Minor | 6 | 203.11 | 3 | 18 | 3 | 6 |
| 7437 | 135865 | 931620 | 5.531659432 | 4 | 1.50 | 2 | Not Proven | 2 | 16 | 3 | Wind Farm Layout | 3 | 89.84 | 3 | 9 | 2 | 6 |
| 7438 | 135873 | 931626 | 5.842969732 | 4 | 1.50 | 2 | Not Proven | 2 | 16 | 3 | Wind Farm Layout | 3 | 88.06 | 3 | 9 | 2 | 6 |
| 7439 | 138998 | 935066 | 4.523905904 | 4 | 1.50 | 2 | Not Proven | 2 | 16 | 3 | Water Feature Minor | 6 | 161.48 | 3 | 18 | 3 | 9 |
| 7440 | 135481 | 932008 | 1.011997955 | 1 | 1.50 | 2 | Not Proven | 2 | 4 | 1 | Wind Farm Layout | 3 | 35.38 | 3 | 9 | 2 | 2 |
| 7441 | 135490 | 932009 | 1.043165967 | 1 | 1.50 | 2 | Not Proven | 2 | 4 | 1 | Wind Farm Layout | 3 | 25.40 | 3 | 9 | 2 | 2 |
| 7442 | 135500 | 932011 | 1.056365132 | 1 | 1.50 | 2 | Not Proven | 2 | 4 | 1 | Wind Farm Layout | 3 | 15.20 | 3 | 9 | 2 | 2 |
| 7443 | 138310 | 933989 | 2.204073193 | 2 | 1.50 | 2 | Not Proven | 2 | 8 | 2 | Roads, Tracks, Paths | 2 | 9.59 | 4 | 8 | 2 | 4 |
| 7444 | 136964 | 934330 | 5.221626725 | 4 | 1.50 | 2 | Not Proven | 2 | 16 | 3 | Wind Farm Layout | 3 | 220.87 | 3 | 9 | 2 | 6 |
| 7445 | 136906 | 934367 | 5.226980708 | 4 | 1.50 | 2 | Not Proven | 2 | 16 | 3 | Wind Farm Layout | 3 | 193.07 | 3 | 9 | 2 | 6 |
| 7446 | 138277 | 935089 | 8.125208366 | 6 | 1.50 | 2 | Not Proven | 2 | 24 | 3 | Roads, Tracks, Paths | 2 | 77.99 | 3 | 6 | 1 | 3 |
| 7447 | 138279 | 934514 | 6.637512609 | 4 | 1.50 | 2 | Not Proven | 2 | 16 | 3 | Wind Farm Layout | 3 | 14.01 | 3 | 9 | 2 | 6 |
| 7448 | 138854 | 933975 | 1.813958093 | 1 | 1.50 | 2 | Not Proven | 2 | 4 | 1 | Wind Farm Layout | 3 | 16.32 | 3 | 9 | 2 | 2 |
| 7449 | 135482 | 931998 | 1.054251144 | 1 | 1.50 | 2 | Not Proven | 2 | 4 | 1 | Wind Farm Layout | 3 | 35.32 | 3 | 9 | 2 | 2 |
| 7450 | 137918 | 934105 | 3.169795449 | 2 | 1.50 | 2 | Not Proven | 2 | 8 | 2 | Wind Farm Layout | 3 | 0.66 | 4 | 12 | 2 | 4 |
| 7451 | 137900 | 934096 | 3.460241024 | 2 | 1.50 | 2 | Not Proven | 2 | 8 | 2 | Wind Farm Layout | 3 | 1.86 | 4 | 12 | 2 | 4 |
| 7452 | 138050 | 934555 | 2.259311585 | 2 | 1.50 | 2 | Not Proven | 2 | 8 | 2 | Roads, Tracks, Paths | 2 | 59.46 | 3 | 6 | 1 | 2 |
| 7453 | 138198 | 935122 | 1.459387213 | 1 | 1.50 | 2 | Not Proven | 2 | 4 | 1 | Wind Farm Layout | 3 | 56.83 | 3 | 9 | 2 | 2 |
| 7454 | 138058 | 935048 | 4.744236253 | 4 | 1.50 | 2 | Not Proven | 2 | 16 | 3 | Wind Farm Layout | 3 | 29.83 | 3 | 9 | 2 | 6 |
| 7455 | 138424 | 935659 | 0.684597381 | 1 | 1.50 | 2 | Not Proven | 2 | 4 | 1 | Wind Farm Layout | 3 | 118.95 | 3 | 9 | 2 | 2 |
| 7456 | 138872 | 935437 | 3.516819824 | 2 | 1.50 | 2 | Not Proven | 2 | 8 | 2 | Roads, Tracks, Paths | 2 | 55.19 | 3 | 6 | 1 | 2 |
| 7457 | 135486 | 931978 | 1.056365132 | 1 | 1.50 | 2 | Not Proven | 2 | 4 | 1 | Wind Farm Layout | 3 | 36.11 | 3 | 9 | 2 | 2 |
| 7458 | 135473 | 931996 | 1.056365132 | 1 | 1.50 | 2 | Not Proven | 2 | 4 | 1 | Wind Farm Layout | 3 | 45.49 | 3 | 9 | 2 | 2 |
| 7459 | 138320 | 934009 | 3.73679852 | 2 | 1.50 | 2 | Not Proven | 2 | 8 | 2 | Wind Farm Layout | 3 | 3.61 | 4 | 12 | 2 | 4 |
| 7460 | 138843 | 934600 | 1.43901069 | 1 | 1.50 | 2 | Not Proven | 2 | 4 | 1 | Water Feature Minor | 6 | 164.49 | 3 | 18 | 3 | 3 |
| 7461 | 138852 | 935455 | 3.50009443 | 2 | 1.50 | 2 | Not Proven | 2 | 8 | 2 | Roads, Tracks, Paths | 2 | 39.40 | 3 | 6 | 1 | 2 |
| 7462 | 135474 | 931986 | 1.056365132 | 1 | 1.50 | 2 | Not Proven | 2 | 4 | 1 | Wind Farm Layout | 3 | 45.42 | 3 | 9 | 2 | 2 |
| 7463 | 136899 | 934358 | 5.384212372 | 4 | 1.50 | 2 | Not Proven | 2 | 16 | 3 | Wind Farm Layout | 3 | 203.02 | 3 | 9 | 2 | 6 |
| 7464 | 137077 | 934197 | 3.598441536 | 2 | 1.50 | 2 | Not Proven | 2 | 8 | 2 | Water Feature Minor | 6 | 163.07 | 3 | 18 | 3 | 6 |
| 7465 | 138030 | 934554 | 2.267657066 | 2 | 1.50 | 2 | Not Proven | 2 | 8 | 2 | Roads, Tracks, Paths | 2 | 78.55 | 3 | 6 | 1 | 2 |
| 7466 | 138193 | 933032 | 3.353550055 | 2 | 1.50 | 2 | Not Proven | 2 | 8 | 2 | Water Feature Minor | 6 | 123.53 | 3 | 18 | 3 | 6 |
| 7467 | 138947 | 935042 | 2.723456911 | 2 | 1.50 | 2 | Not Proven | 2 | 8 | 2 | Water Feature Minor | 6 | 181.50 | 3 | 18 | 3 | 6 |
| 7468 | 136032 | 931634 | 3.825471879 | 2 | 1.50 | 2 | Not Proven | 2 | 8 | 2 | water Feature Minor | 6 | 108.63 | 3 | 18 | 3 | 6 |
| 7469 | 139074 | 935119 | 2.82883877 | 2 | 1.50 | 2 | Not Proven | 2 | 8 | 2 | Water Feature Minor | 6 | 113.10 | 3 | 18 | 3 | 6 |
| 7470 | 135943 | 931632 | 5.397832753 | 4 | 1.50 | 2 | Not Proven | 2 | 16 | 3 | Wind Farm Layout | 3 | 110.32 | 3 | 9 | 2 | 6 |
| 7471 | 138602 | 935044 | 5.403728922 | 4 | 1.50 | 2 | Not Proven | 2 | 16 | 3 | Water Feature Minor | 6 | 219.98 | 3 | 18 | 3 | 9 |
| 7472 | 138524 | 935590 | 2.865179524 | 2 | 1.50 | 2 | Not Proven | 2 | 8 | 2 | Wind Farm Layout | 3 | 5.66 | 4 | 12 | 2 | 4 |
| 7473 | 138025 | 934545 | 2.272907252 | 2 | 1.50 | 2 | Not Proven | 2 | 8 | 2 | Roads, Tracks, Paths | 2 | 86.36 | 3 | 6 | 1 | 2 |
| 7474 | 138242 | 934502 | 3.324117851 | 2 | 1.50 | 2 | Not Proven | 2 | 8 | 2 | Wind Farm Layout | 3 | 16.72 | 3 | 9 | 2 | 4 |
| 7475 | 139022 | 935083 | 4.324429515 | 4 | 1.50 | 2 | Not Proven | 2 | 16 | 3 | Water Feature Minor | 6 | 145.32 | 3 | 18 | 3 | 9 |
| 7476 | 137004 | 934274 | 5.982844099 | 4 | 1.50 | 2 | Not Proven | 2 | 16 | 3 | Water Feature Minor | 6 | 198.52 | 3 | 18 | 3 | 9 |
| 7477 | 138391 | 933940 | 2.216309314 | 2 | 1.50 | 2 | Not Proven | 2 | 8 | 2 | Water Feature Minor | 6 | 78.76 | 3 | 18 | 3 | 6 |
| 7478 | 135504 | 931991 | 1.025247432 | 1 | 1.50 | 2 | Not Proven | 2 | 4 | 1 | Wind Farm Layout | 3 | 16.00 | 3 | 9 | 2 | 2 |
| 7479 | 135475 | 931976 | 1.028885934 | 1 | 1.50 | 2 | Not Proven | 2 | 4 | 1 | Wind Farm Layout | 3 | 46.31 | 3 | 9 | 2 | 2 |
| 7480 | 135551 | 932009 | 1.04657202 | 1 | 1.50 | 2 | Not Proven | 2 | 4 | 1 | Wind Farm Layout | 3 | 34.50 | 3 | 9 | 2 | 2 |
| 7481 | 137923 | 934029 | 1.94873123 | 1 | 1.50 | 2 | Not Proven | 2 | 4 | 1 | Roads, Tracks, Paths | 2 | 52.34 | 3 | 6 | 1 | 1 |
| 7482 | 138189 | 935104 | 3.215049366 | 2 | 1.50 | 2 | Not Proven | 2 | 8 | 2 | Wind Farm Layout | 3 | 72.55 | 3 | 9 | 2 | 4 |
| 7483 | 135505 | 931981 | 1.056365132 | 1 | 1.50 | 2 | Not Proven | 2 | 4 | 1 | Wind Farm Layout | 3 | 15.92 | 3 | 9 | 2 | 2 |
| 7484 | 135514 | 931983 | 1.032872038 | 1 | 1.50 | 2 | Not Proven | 2 | 4 | 1 | Wind Farm Layout | 3 | 6.71 | 4 | 12 | 2 | 2 |
| 7485 | 135934 | 931604 | 6.244835123 | 4 | 1.50 | 2 | Not Proven | 2 | 16 | 3 | Water Feature Minor | 6 | 125.14 | 3 | 18 | 3 | 9 |
| 7486 | 138396 | 933996 | 3.028076381 | 2 | 1.50 | 2 | Not Proven | 2 | 8 | 2 | Wind Farm Layout | 3 | 33.11 | 3 | 9 | 2 | 4 |
| 7487 | 136927 | 934365 | 5.215362577 | 4 | 1.50 | 2 | Not Proven | 2 | 16 | 3 | Wind Farm Layout | 3 | 191.88 | 3 | 9 | 2 | 6 |
| 7488 | 138434 | 935633 | 0.673512565 | 1 | 1.50 | 2 | Not Proven | 2 | 4 | 1 | Wind Farm Layout | 3 | 91.23 | 3 | 9 | 2 | 2 |
| 7489 | 135513 | 931993 | 1.029819112 | 1 | 1.50 | 2 | Not Proven | 2 | 4 | 1 | Wind Farm Layout | 3 | 5.82 | 4 | 12 | 2 | 2 |
| 7490 | 135512 | 932003 | 1.056365132 | 1 | 1.50 | 2 | Not Proven | 2 | 4 | 1 | Wind Farm Layout | 3 | 5.89 | 4 | 12 | 2 | 2 |
| 7491 | 137123 | 934192 | 2.041892739 | 2 | 1.50 | 2 | Not Proven | 2 | 8 | 2 | Water Feature Minor | 6 | 188.59 | 3 | 18 | 3 | 6 |
| 7492 | 135925 | 931622 | 6.171781378 | 4 | 1.50 | 2 | Not Proven | 2 | 16 | 3 | Wind Farm Layout | 3 | 114.93 | 3 | 9 | 2 | 6 |
| 7493 | 136897 | 934246 | 5.998093551 | 4 | 1.50 | 2 | Not Proven | 2 | 16 | 3 | Water Feature Minor | 6 | 161.90 | 3 | 18 | 3 | 9 |

# 3242 - Stornoway Wind Farm - PSRA - Tabulated Peat Probe Data

| ID | X | Y | SLOPE | Slope Co-efficient | PEAT DEPTH | Peat Co-efficient | Gen Substrate | Substrate Co-eff. | Risk Rating Coefficient | Risk Rating Normalisation | Receptor | Receptor Co-eff. | Distance | Receptor Dist Co-eff. | Impact Rating | Impact Rating Normalisation | Hazard Ranking |
|---|---|---|---|---|---|---|---|---|---|---|---|---|---|---|---|---|---|
| 7494 | 139064 | 935102 | 2.826844735 | 2 | 1.50 | 2 | Not Proven | 2 | 8 | 2 | Water Feature Minor | 6 | 128.81 | 3 | 18 | 3 | 6 |
| 7495 | 135886 | 931625 | 5.971444044 | 4 | 1.50 | 2 | Not Proven | 2 | 16 | 3 | Wind Farm Layout | 3 | 94.78 | 3 | 9 | 2 | 6 |
| 7496 | 136005 | 931643 | 4.222499475 | 4 | 1.50 | 2 | Not Proven | 2 | 16 | 3 | Wind Farm Layout | 3 | 105.15 | 3 | 9 | 2 | 6 |
| 7497 | 135508 | 931882 | 1.11160726 | 1 | 1.50 | 2 | Not Proven | 2 | 4 | 1 | Wind Farm Layout | 3 | 32.45 | 3 | 9 | 2 | 2 |
| 7498 | 135833 | 931647 | 1.82340198 | 1 | 1.50 | 2 | Not Proven | 2 | 4 | 1 | Wind Farm Layout | 3 | 51.40 | 3 | 9 | 2 | 2 |
| 7499 | 138393 | 933953 | 2.456696595 | 2 | 1.50 | 2 | Not Proven | 2 | 8 | 2 | Wind Farm Layout | 3 | 72.85 | 3 | 9 | 2 | 4 |
| 7500 | 139347 | 935654 | 4.294333973 | 4 | 1.50 | 2 | Not Proven | 2 | 16 | 3 | Water Feature Minor | 6 | 75.30 | 3 | 18 | 3 | 9 |
| 7501 | 138397 | 935593 | 0.221695041 | 1 | 1.50 | 2 | Not Proven | 2 | 4 | 1 | Wind Farm Layout | 3 | 62.61 | 3 | 9 | 2 | 2 |
| 7502 | 139060 | 935292 | 7.266330498 | 4 | 1.50 | 2 | Not Proven | 2 | 16 | 3 | Water Feature Minor | 6 | 55.47 | 3 | 18 | 3 | 9 |
| 7503 | 138928 | 935062 | 3.830948353 | 2 | 1.50 | 2 | Not Proven | 2 | 8 | 2 | Water Feature Minor | 6 | 162.11 | 3 | 18 | 3 | 6 |
| 7504 | 138340 | 934000 | 2.733836932 | 2 | 1.50 | 2 | Not Proven | 2 | 8 | 2 | Roads, Tracks, Paths | 2 | 8.82 | 4 | 8 | 2 | 4 |
| 7505 | 135531 | 932006 | 1.049542196 | 1 | 1.50 | 2 | Not Proven | 2 | 4 | 1 | Wind Farm Layout | 3 | 14.29 | 3 | 9 | 2 | 2 |
| 7506 | 138921 | 935404 | 9.907113062 | 6 | 1.50 | 2 | Not Proven | 2 | 24 | 3 | Roads, Tracks, Paths | 2 | 87.50 | 3 | 6 | 1 | 3 |
| 7507 | 138396 | 933949 | 2.368383977 | 2 | 1.50 | 2 | Not Proven | 2 | 8 | 2 | Wind Farm Layout | 3 | 77.59 | 3 | 9 | 2 | 4 |
| 7508 | 135492 | 931999 | 1.01376242 | 1 | 1.50 | 2 | Not Proven | 2 | 4 | 1 | Wind Farm Layout | 3 | 25.31 | 3 | 9 | 2 | 2 |
| 7509 | 135531 | 932016 | 1.021119969 | 1 | 1.50 | 2 | Not Proven | 2 | 4 | 1 | Wind Farm Layout | 3 | 15.21 | 3 | 9 | 2 | 2 |
| 7510 | 138414 | 935613 | 0.084328472 | 1 | 1.50 | 2 | Not Proven | 2 | 4 | 1 | Wind Farm Layout | 3 | 77.32 | 3 | 9 | 2 | 2 |
| 7511 | 137998 | 934559 | 2.868551188 | 2 | 1.50 | 2 | Not Proven | 2 | 8 | 2 | Roads, Tracks, Paths | 2 | 108.41 | 3 | 6 | 1 | 2 |
| 7512 | 137396 | 934096 | 3.481012864 | 2 | 1.10 | 2 | Not Proven | 2 | 8 | 2 | Roads, Tracks, Paths | 2 | 7.65 | 4 | 8 | 2 | 4 |
| 7513 | 136966 | 934293 | 5.343155305 | 4 | 1.10 | 2 | Not Proven | 2 | 16 | 3 | Water Feature Minor | 6 | 210.91 | 3 | 18 | 3 | 9 |
| 7514 | 138033 | 934473 | 2.830284794 | 2 | 1.10 | 2 | Not Proven | 2 | 8 | 2 | Roads, Tracks, Paths | 2 | 127.39 | 3 | 6 | 1 | 2 |
| 7515 | 135831 | 931669 | 1.757206744 | 1 | 1.10 | 2 | Not Proven | 2 | 4 | 1 | Wind Farm Layout | 3 | 30.39 | 3 | 9 | 2 | 2 |
| 7516 | 135932 | 931649 | 4.413616653 | 4 | 1.10 | 2 | Not Proven | 2 | 16 | 3 | Wind Farm Layout | 3 | 92.83 | 3 | 9 | 2 | 6 |
| 7517 | 135819 | 931650 | 1.453504187 | 1 | 1.10 | 2 | Not Proven | 2 | 4 | 1 | Wind Farm Layout | 3 | 42.45 | 3 | 9 | 2 | 2 |
| 7518 | 139270 | 935652 | 4.375531024 | 4 | 1.10 | 2 | Not Proven | 2 | 16 | 3 | Water Feature Minor | 6 | 127.13 | 3 | 18 | 3 | 9 |
| 7519 | 138763 | 935432 | 1.340532353 | 1 | 1.10 | 2 | Not Proven | 2 | 4 | 1 | Wind Farm Layout | 3 | 74.04 | 3 | 9 | 2 | 2 |
| 7520 | 138464 | 935567 | 2.544808066 | 2 | 1.10 | 2 | Not Proven | 2 | 8 | 2 | Wind Farm Layout | 3 | 19.65 | 3 | 9 | 2 | 4 |
| 7521 | 135810 | 931689 | 1.57395559 | 1 | 1.10 | 2 | Not Proven | 2 | 4 | 1 | Wind Farm Layout | 3 | 3.57 | 4 | 12 | 2 | 2 |
| 7522 | 135854 | 931687 | 1.123239133 | 1 | 1.10 | 2 | Not Proven | 2 | 4 | 1 | Wind Farm Layout | 3 | 25.04 | 3 | 9 | 2 | 2 |
| 7523 | 135986 | 931678 | 4.409361066 | 4 | 1.10 | 2 | Not Proven | 2 | 16 | 3 | Wind Farm Layout | 3 | 68.57 | 3 | 9 | 2 | 6 |
| 7524 | 135835 | 931661 | 1.822746107 | 1 | 1.10 | 2 | Not Proven | 2 | 4 | 1 | Wind Farm Layout | 3 | 39.77 | 3 | 9 | 2 | 2 |
| 7525 | 138971 | 935417 | 3.062248295 | 2 | 1.10 | 2 | Not Proven | 2 | 8 | 2 | Roads, Tracks, Paths | 2 | 100.17 | 3 | 6 | 1 | 2 |
| 7526 | 139164 | 934826 | 6.431009345 | 4 | 1.10 | 2 | Not Proven | 2 | 16 | 3 | Water Feature Minor | 6 | 170.14 | 3 | 18 | 3 | 9 |
| 7527 | 138441 | 934782 | 2.203081349 | 2 | 1.10 | 2 | Not Proven | 2 | 8 | 2 | Wind Farm Layout | 3 | 39.78 | 3 | 9 | 2 | 4 |
| 7528 | 135813 | 931658 | 1.57602904 | 1 | 1.10 | 2 | Not Proven | 2 | 4 | 1 | Wind Farm Layout | 3 | 32.61 | 3 | 9 | 2 | 2 |
| 7529 | 139113 | 935492 | 6.717836003 | 4 | 1.20 | 2 | Not Proven | 2 | 16 | 3 | Roads, Tracks, Paths | 2 | 209.80 | 3 | 6 | 1 | 3 |
| 7530 | 138271 | 935588 | 0.237115451 | 1 | 1.20 | 2 | Not Proven | 2 | 4 | 1 | Wind Farm Layout | 3 | 3.48 | 4 | 12 | 2 | 2 |
| 7531 | 135837 | 931712 | 1.787945516 | 1 | 1.20 | 2 | Not Proven | 2 | 4 | 1 | Wind Farm Layout | 3 | 4.90 | 4 | 12 | 2 | 2 |
| 7532 | 135868 | 931684 | 0.670402845 | 1 | 1.20 | 2 | Not Proven | 2 | 4 | 1 | Wind Farm Layout | 3 | 33.99 | 3 | 9 | 2 | 2 |
| 7533 | 138464 | 935573 | 2.239023949 | 2 | 1.20 | 2 | Not Proven | 2 | 8 | 2 | Wind Farm Layout | 3 | 25.42 | 3 | 9 | 2 | 4 |
| 7534 | 139193 | 935547 | 4.064104261 | 4 | 1.20 | 2 | Not Proven | 2 | 16 | 3 | Water Feature Minor | 6 | 254.81 | 3 | 18 | 3 | 9 |
| 7535 | 139055 | 935473 | 2.770744475 | 2 | 1.20 | 2 | Not Proven | 2 | 8 | 2 | Roads, Tracks, Paths | 2 | 154.10 | 3 | 6 | 1 | 2 |
| 7536 | 135851 | 931673 | 1.806751333 | 1 | 1.20 | 2 | Not Proven | 2 | 4 | 1 | Wind Farm Layout | 3 | 36.21 | 3 | 9 | 2 | 2 |
| 7537 | 138124 | 935072 | 4.685787898 | 4 | 1.20 | 2 | Not Proven | 2 | 16 | 3 | Wind Farm Layout | 3 | 83.55 | 3 | 9 | 2 | 6 |
| 7538 | 136943 | 934296 | 5.617710988 | 4 | 1.20 | 2 | Not Proven | 2 | 16 | 3 | Water Feature Minor | 6 | 212.43 | 3 | 18 | 3 | 9 |
| 7539 | 138474 | 935603 | 0.671774516 | 1 | 1.20 | 2 | Not Proven | 2 | 4 | 1 | Wind Farm Layout | 3 | 51.65 | 3 | 9 | 2 | 2 |
| 7540 | 138178 | 934772 | 3.123263625 | 2 | 1.20 | 2 | Not Proven | 2 | 8 | 2 | Wind Farm Layout | 3 | 41.09 | 3 | 9 | 2 | 4 |
| 7541 | 138799 | 935415 | 4.634306399 | 4 | 1.20 | 2 | Not Proven | 2 | 16 | 3 | Wind Farm Layout | 3 | 87.17 | 3 | 9 | 2 | 6 |
| 7542 | 135883 | 931695 | 0.617068064 | 1 | 1.20 | 2 | Not Proven | 2 | 4 | 1 | Wind Farm Layout | 3 | 30.88 | 3 | 9 | 2 | 2 |
| 7543 | 135967 | 931712 | 2.081642214 | 2 | 1.20 | 2 | Not Proven | 2 | 8 | 2 | Wind Farm Layout | 3 | 32.98 | 3 | 9 | 2 | 4 |
| 7544 | 139048 | 935367 | 10.7320832 | 6 | 1.20 | 2 | Not Proven | 2 | 24 | 3 | Water Feature Minor | 6 | 131.09 | 3 | 18 | 3 | 9 |
| 7545 | 137347 | 934086 | 3.66426962 | 2 | 1.20 | 2 | Not Proven | 2 | 8 | 2 | Roads, Tracks, Paths | 2 | 0.44 | 4 | 8 | 2 | 4 |
| 7546 | 138454 | 935593 | 0.691081179 | 1 | 1.20 | 2 | Not Proven | 2 | 4 | 1 | Wind Farm Layout | 3 | 47.36 | 3 | 9 | 2 | 2 |
| 7547 | 135819 | 931685 | 1.049176985 | 1 | 1.20 | 2 | Not Proven | 2 | 4 | 1 | Wind Farm Layout | 3 | 11.17 | 3 | 9 | 2 | 2 |
| 7548 | 138773 | 935427 | 1.316825782 | 1 | 1.20 | 2 | Not Proven | 2 | 4 | 1 | Wind Farm Layout | 3 | 77.95 | 3 | 9 | 2 | 2 |
| 7549 | 137380 | 934073 | 3.471687801 | 2 | 1.20 | 2 | Not Proven | 2 | 8 | 2 | Roads, Tracks, Paths | 2 | 21.46 | 3 | 6 | 1 | 2 |
| 7550 | 138472 | 935644 | 1.020980194 | 1 | 1.20 | 2 | Not Proven | 2 | 4 | 1 | Wind Farm Layout | 3 | 76.55 | 3 | 9 | 2 | 2 |
| 7551 | 139168 | 935549 | 4.25711702 | 4 | 1.20 | 2 | Not Proven | 2 | 16 | 3 | Roads, Tracks, Paths | 2 | 264.76 | 3 | 6 | 1 | 3 |
| 7552 | 138455 | 935602 | 0.688310485 | 1 | 1.20 | 2 | Not Proven | 2 | 4 | 1 | Wind Farm Layout | 3 | 55.76 | 3 | 9 | 2 | 2 |
| 7553 | 135866 | 931706 | 0.617073897 | 1 | 1.20 | 2 | Not Proven | 2 | 4 | 1 | Wind Farm Layout | 3 | 13.00 | 3 | 9 | 2 | 2 |
| 7554 | 138781 | 935422 | 1.493328891 | 1 | 1.20 | 2 | Not Proven | 2 | 4 | 1 | Wind Farm Layout | 3 | 82.10 | 3 | 9 | 2 | 2 |
| 7555 | 138108 | 934117 | 2.771017185 | 2 | 1.20 | 2 | Not Proven | 2 | 8 | 2 | Wind Farm Layout | 3 | 24.95 | 3 | 9 | 2 | 4 |
| 7556 | 135848 | 931716 | 0.684833801 | 1 | 1.20 | 2 | Not Proven | 2 | 4 | 1 | Wind Farm Layout | 3 | 3.55 | 4 | 12 | 2 | 2 |
| 7557 | 135862 | 931693 | 0.666055591 | 1 | 1.30 | 2 | Not Proven | 2 | 4 | 1 | Wind Farm Layout | 3 | 23.26 | 3 | 9 | 2 | 2 |
| 7558 | 135804 | 931639 | 1.576014407 | 1 | 1.30 | 2 | Not Proven | 2 | 4 | 1 | Wind Farm Layout | 3 | 45.56 | 3 | 9 | 2 | 2 |
| 7559 | 135822 | 931663 | 0.7691979 | 1 | 1.30 | 2 | Not Proven | 2 | 4 | 1 | Wind Farm Layout | 3 | 32.17 | 3 | 9 | 2 | 2 |
| 7560 | 135800 | 931649 | 1.576011266 | 1 | 1.30 | 2 | Not Proven | 2 | 4 | 1 | Wind Farm Layout | 3 | 34.83 | 3 | 9 | 2 | 2 |
| 7561 | 138473 | 935583 | 1.053139273 | 1 | 1.30 | 2 | Not Proven | 2 | 4 | 1 | Wind Farm Layout | 3 | 32.65 | 3 | 9 | 2 | 2 |
| 7562 | 138007 | 934468 | 2.836829766 | 2 | 1.30 | 2 | Not Proven | 2 | 8 | 2 | Roads, Tracks, Paths | 2 | 147.33 | 3 | 6 | 1 | 2 |
| 7563 | 138774 | 935409 | 1.307691067 | 1 | 1.30 | 2 | Not Proven | 2 | 4 | 1 | Wind Farm Layout | 3 | 95.76 | 3 | 9 | 2 | 2 |
| 7564 | 135835 | 931697 | 1.807790603 | 1 | 1.30 | 2 | Not Proven | 2 | 4 | 1 | Wind Farm Layout | 3 | 7.60 | 4 | 12 | 2 | 2 |
| 7565 | 138024 | 934478 | 2.828294401 | 2 | 1.30 | 2 | Not Proven | 2 | 8 | 2 | Roads, Tracks, Paths | 2 | 128.73 | 3 | 6 | 1 | 2 |
| 7566 | 139188 | 934720 | 5.917532089 | 4 | 1.30 | 2 | Not Proven | 2 | 16 | 3 | Water Feature Minor | 6 | 71.97 | 3 | 18 | 3 | 9 |
| 7567 | 139149 | 934715 | 6.129854213 | 4 | 1.30 | 2 | Not Proven | 2 | 16 | 3 | Water Feature Minor | 6 | 102.54 | 3 | 18 | 3 | 9 |
| 7568 | 139106 | 935505 | 6.904198566 | 4 | 1.30 | 2 | Not Proven | 2 | 16 | 3 | Roads, Tracks, Paths | 2 | 201.60 | 3 | 6 | 1 | 3 |
| 7569 | 138534 | 935617 | 1.852241376 | 1 | 1.30 | 2 | Not Proven | 2 | 4 | 1 | Wind Farm Layout | 3 | 9.09 | 4 | 12 | 2 | 2 |
| 7570 | 135850 | 931708 | 0.762530687 | 1 | 1.30 | 2 | Not Proven | 2 | 4 | 1 | Wind Farm Layout | 3 | 4.49 | 4 | 12 | 2 | 2 |
| 7571 | 135832 | 931683 | 1.810438512 | 1 | 1.30 | 2 | Not Proven | 2 | 4 | 1 | Wind Farm Layout | 3 | 18.77 | 3 | 9 | 2 | 2 |
| 7572 | 135854 | 931708 | 0.626111088 | 1 | 1.30 | 2 | Not Proven | 2 | 4 | 1 | Wind Farm Layout | 3 | 6.28 | 4 | 12 | 2 | 2 |
| 7573 | 138790 | 935395 | 1.864850598 | 1 | 1.30 | 2 | Not Proven | 2 | 4 | 1 | Wind Farm Layout | 3 | 108.00 | 3 | 9 | 2 | 2 |
| 7574 | 136907 | 934295 | 5.617713563 | 4 | 1.30 | 2 | Not Proven | 2 | 16 | 3 | Water Feature Minor | 6 | 210.89 | 3 | 18 | 3 | 9 |
| 7575 | 138474 | 935651 | 1.001748173 | 1 | 1.30 | 2 | Not Proven | 2 | 4 | 1 | Wind Farm Layout | 3 | 77.98 | 3 | 9 | 2 | 2 |
| 7576 | 138945 | 935403 | 2.38388118 | 2 | 1.30 | 2 | Not Proven | 2 | 8 | 2 | Roads, Tracks, Paths | 2 | 96.59 | 3 | 6 | 1 | 2 |
| 7577 | 135559 | 931959 | 1.099228557 | 1 | 1.30 | 2 | Not Proven | 2 | 4 | 1 | Wind Farm Layout | 3 | 6.27 | 4 | 12 | 2 | 2 |
| 7578 | 135915 | 931639 | 5.446050855 | 4 | 1.30 | 2 | Not Proven | 2 | 16 | 3 | Wind Farm Layout | 3 | 95.26 | 3 | 9 | 2 | 6 |
| 7579 | 135566 | 931971 | 1.094923953 | 1 | 1.30 | 2 | Not Proven | 2 | 4 | 1 | Wind Farm Layout | 3 | 0.30 | 4 | 12 | 2 | 2 |
| 7580 | 138822 | 935392 | 3.570956917 | 2 | 1.30 | 2 | Not Proven | 2 | 8 | 2 | Roads, Tracks, Paths | 2 | 105.17 | 3 | 6 | 1 | 2 |
| 7581 | 135802 | 931674 | 1.576015467 | 1 | 1.30 | 2 | Not Proven | 2 | 4 | 1 | Wind Farm Layout | 3 | 13.39 | 3 | 9 | 2 | 2 |
| 7582 | 137314 | 934099 | 3.195110104 | 2 | 1.30 | 2 | Not Proven | 2 | 8 | 2 | Roads, Tracks, Paths | 2 | 1.19 | 4 | 8 | 2 | 4 |
| 7583 | 137374 | 934101 | 3.618102155 | 2 | 1.30 | 2 | Not Proven | 2 | 8 | 2 | Roads, Tracks, Paths | 2 | 7.06 | 4 | 8 | 2 | 4 |
| 7584 | 135807 | 931718 | 1.56936004 | 1 | 1.30 | 2 | Not Proven | 2 | 4 | 1 | Wind Farm Layout | 3 | 11.16 | 3 | 9 | 2 | 2 |
| 7585 | 137320 | 934089 | 3.321624412 | 2 | 1.30 | 2 | Not Proven | 2 | 8 | 2 | Roads, Tracks, Paths | 2 | 1.68 | 4 | 8 | 2 | 4 |
| 7586 | 138010 | 934474 | 2.823845579 | 2 | 1.30 | 2 | Not Proven | 2 | 8 | 2 | Roads, Tracks, Paths | 2 | 140.86 | 3 | 6 | 1 | 2 |
| 7587 | 137406 | 934098 | 3.491188474 | 2 | 1.30 | 2 | Not Proven | 2 | 8 | 2 | Roads, Tracks, Paths | 2 | 17.38 | 3 | 6 | 1 | 2 |
| 7588 | 138130 | 935103 | 1.503475624 | 1 | 1.30 | 2 | Not Proven | 2 | 4 | 1 | Wind Farm Layout | 3 | 61.27 | 3 | 9 | 2 | 2 |
| 7589 | 137394 | 934106 | 3.491188288 | 2 | 1.30 | 2 | Not Proven | 2 | 8 | 2 | Roads, Tracks, Paths | 2 | 7.45 | 4 | 8 | 2 | 4 |
| 7590 | 135806 | 931652 | 1.576007219 | 1 | 1.30 | 2 | Not Proven | 2 | 4 | 1 | Wind Farm Layout | 3 | 34.40 | 3 | 9 | 2 | 2 |
| 7591 | 139146 | 935527 | 5.161904848 | 4 | 1.30 | 2 | Not Proven | 2 | 16 | 3 | Roads, Tracks, Paths | 2 | 241.21 | 3 | 6 | 1 | 3 |
| 7592 | 135808 | 931666 | 1.601393626 | 1 | 1.40 | 2 | Not Proven | 2 | 4 | 1 | Wind Farm Layout | 3 | 23.22 | 3 | 9 | 2 | 2 |
| 7593 | 136898 | 934336 | 5.617700381 | 4 | 1.40 | 2 | Not Proven | 2 | 16 | 3 | Wind Farm Layout | 3 | 224.90 | 3 | 9 | 2 | 6 |
| 7594 | 135842 | 931689 | 1.807226652 | 1 | 1.40 | 2 | Not Proven | 2 | 4 | 1 | Wind Farm Layout | 3 | 17.44 | 3 | 9 | 2 | 2 |
| 7595 | 138793 | 935404 | 3.385445155 | 2 | 1.40 | 2 | Not Proven | 2 | 8 | 2 | Wind Farm Layout | 3 | 98.73 | 3 | 9 | 2 | 4 |
| 7596 | 136892 | 934328 | 5.617709723 | 4 | 1.40 | 2 | Not Proven | 2 | 16 | 3 | Wind Farm Layout | 3 | 233.71 | 3 | 9 | 2 | 6 |
| 7597 | 135550 | 931958 | 1.092288694 | 1 | 1.40 | 2 | Not Proven | 2 | 4 | 1 | Wind Farm Layout | 3 | 0.07 | 4 | 12 | 2 | 2 |
| 7598 | 137297 | 934096 | 2.801676259 | 2 | 1.40 | 2 | Not Proven | 2 | 8 | 2 | Roads, Tracks, Paths | 2 | 18.33 | 3 | 6 | 1 | 2 |
| 7599 | 139033 | 935308 | 7.698959663 | 4 | 1.40 | 2 | Not Proven | 2 | 16 | 3 | Water Feature Minor | 6 | 78.71 | 3 | 18 | 3 | 9 |
| 7600 | 138454 | 935563 | 2.526750711 | 2 | 1.40 | 2 | Not Proven | 2 | 8 | 3 | Wind Farm Layout | 3 | 18.47 | 3 | 9 | 2 | 4 |
| 7601 | 135547 | 931967 | 1.097842997 | 1 | 1.40 | 2 | Not Proven | 2 | 4 | 1 | Wind Farm Layout | 3 | 7.73 | 4 | 12 | 2 | 2 |
| 7602 | 135822 | 931714 | 1.814792003 | 1 | 1.40 | 2 | Not Proven | 2 | 4 | 1 | Wind Farm Layout | 3 | 13.41 | 3 | 9 | 2 | 2 |
| 7603 | 136936 | 934323 | 5.312731772 | 4 | 1.40 | 2 | Not Proven | 2 | 16 | 3 | Wind Farm Layout | 3 | 232.01 | 3 | 9 | 2 | 6 |
| 7604 | 138581 | 935596 | 1.862628536 | 1 | 1.40 | 2 | Not Proven | 2 | 4 | 1 | Wind Farm Layout | 3 | 30.29 | 3 | 9 | 2 | 2 |
| 7605 | 138821 | 935414 | 2.918997523 | 2 | 1.40 | 2 | Not Proven | 2 | 8 | 2 | Roads, Tracks, Paths | 2 | 83.44 | 3 | 6 | 1 | 2 |
| 7606 | 137335 | 934093 | 3.697311123 | 2 | 1.40 | 2 | Not Proven | 2 | 8 | 2 | Roads, Tracks, Paths | 2 | 10.58 | 3 | 6 | 1 | 2 |
| 7607 | 138570 | 934757 | 1.811395989 | 1 | 1.40 | 2 | Not Proven | 2 | 4 | 1 | Roads, Tracks, Paths | 2 | 25.86 | 3 | 6 | 1 | 1 |
| 7608 | 135557 | 931969 | 1.091870725 | 1 | 1.40 | 2 | Not Proven | 2 | 4 | 1 | Wind Farm Layout | 3 | 2.80 | 4 | 12 | 2 | 2 |
| 7609 | 138042 | 934491 | 2.835572487 | 2 | 1.40 | 2 | Not Proven | 2 | 8 | 2 | Roads, Tracks, Paths | 2 | 107.49 | 3 | 6 | 1 | 2 |
| 7610 | 139176 | 934777 | 6.328505205 | 4 | 1.40 | 2 | Not Proven | 2 | 16 | 3 | Water Feature Minor | 6 | 122.36 | 3 | 18 | 3 | 9 |
| 7611 | 138777 | 935434 | 1.34152574 | 1 | 1.40 | 2 | Not Proven | 2 | 4 | 1 | Wind Farm Layout | 3 | 70.58 | 3 | 9 | 2 | 2 |
| 7612 | 138008 | 934121 | 1.61834776 | 1 | 1.40 | 2 | Not Proven | 2 | 4 | 1 | Wind Farm Layout | 3 | 25.24 | 3 | 9 | 2 | 2 |
| 7613 | 137409 | 934109 | 3.486601357 | 2 | 1.40 | 2 | Not Proven | 2 | 8 | 2 | Roads, Tracks, Paths | 2 | 22.67 | 3 | 6 | 1 | 2 |
| 7614 | 138270 | 935210 | 4.992142055 | 4 | 1.40 | 2 | Not Proven | 2 | 16 | 3 | Roads, Tracks, Paths | 2 | 11.76 | 3 | 6 | 1 | 3 |
| 7615 | 135824 | 931677 | 1.326261954 | 1 | 1.40 | 2 | Not Proven | 2 | 4 | 1 | Wind Farm Layout | 3 | 20.55 | 3 | 9 | 2 | 2 |
| 7616 | 135546 | 931918 | 1.112323248 | 1 | 1.40 | 2 | Not Proven | 2 | 4 | 1 | Wind Farm Layout | 3 | 11.86 | 3 | 9 | 2 | 2 |
| 7617 | 135829 | 931704 | 1.810552257 | 1 | 1.40 | 2 | Not Proven | 2 | 4 | 1 | Wind Farm Layout | 3 | 1.34 | 4 | 12 | 2 | 2 |
| 7618 | 136951 | 934290 | 5.617701716 | 4 | 1.40 | 2 | Not Proven | 2 | 16 | 3 | Water Feature Minor | 6 | 206.92 | 3 | 18 | 3 | 9 |
| 7619 | 135817 | 931727 | 1.80364994 | 1 | 1.40 | 2 | Not Proven | 2 | 4 | 1 | Wind Farm Layout | 3 | 1.84 | 4 | 12 | 2 | 2 |
| 7620 | 138125 | 935094 | 5.066474611 | 4 | 1.40 | 2 | Not Proven | 2 | 16 | 3 | Wind Farm Layout | 3 | 69.03 | 3 | 9 | 2 | 6 |

# 3242 - Stornoway Wind Farm - PSRA - Tabulated Peat Probe Data

| ID | X | Y | SLOPE | Slope Co-efficient | PEAT DEPTH | Peat Co-efficient | Gen Substrate | Substrate Co-eff. | Risk Rating Coefficient | Risk Rating Normalisation | Receptor | Receptor Co-eff. | Distance | Receptor Dist Co-eff. | Impact Rating | Impact Rating Normalisation | Hazard Ranking |
|---|---|---|---|---|---|---|---|---|---|---|---|---|---|---|---|---|---|
| 7621 | 138784 | 935406 | 1.438919491 | 1 | 1.40 | 2 | Not Proven | 2 | 4 | 1 | Wind Farm Layout | 3 | 97.69 | 3 | 9 | 2 | 2 |
| 7622 | 138179 | 935129 | 1.444874489 | 1 | 1.40 | 2 | Not Proven | 2 | 4 | 1 | Wind Farm Layout | 3 | 46.04 | 3 | 9 | 2 | 2 |
| 7623 | 138453 | 935653 | 0.247371479 | 1 | 1.40 | 2 | Not Proven | 2 | 4 | 1 | Wind Farm Layout | 3 | 97.55 | 3 | 9 | 2 | 2 |
| 7624 | 137384 | 934104 | 3.484748787 | 2 | 1.40 | 2 | Not Proven | 2 | 8 | 2 | Roads, Tracks, Paths | 2 | 2.71 | 4 | 8 | 2 | 4 |
| 7625 | 139155 | 934674 | 5.440112066 | 4 | 1.40 | 2 | Not Proven | 2 | 16 | 3 | Water Feature Minor | 6 | 81.69 | 3 | 18 | 3 | 9 |
| 7626 | 137349 | 934076 | 3.684012309 | 2 | 1.40 | 2 | Not Proven | 2 | 8 | 2 | Roads, Tracks, Paths | 2 | 9.71 | 4 | 8 | 2 | 4 |
| 7627 | 135826 | 931692 | 1.748986737 | 1 | 1.40 | 2 | Not Proven | 2 | 4 | 1 | Wind Farm Layout | 3 | 8.05 | 4 | 12 | 2 | 2 |
| 7628 | 136970 | 934290 | 5.318427908 | 4 | 1.40 | 2 | Not Proven | 2 | 16 | 3 | Water Feature Minor | 6 | 208.25 | 3 | 18 | 3 | 9 |
| 7629 | 135846 | 931681 | 1.815092483 | 1 | 1.40 | 2 | Not Proven | 2 | 4 | 1 | Wind Farm Layout | 3 | 26.83 | 3 | 9 | 2 | 2 |
| 7630 | 138166 | 935106 | 1.939133602 | 1 | 1.40 | 2 | Not Proven | 2 | 4 | 1 | Wind Farm Layout | 3 | 65.82 | 3 | 9 | 2 | 2 |
| 7631 | 135843 | 931667 | 1.805319648 | 1 | 1.40 | 2 | Not Proven | 2 | 4 | 1 | Wind Farm Layout | 3 | 38.00 | 3 | 9 | 2 | 2 |
| 7632 | 139278 | 935658 | 4.394759987 | 4 | 1.40 | 2 | Not Proven | 2 | 16 | 3 | Water Feature Minor | 6 | 117.16 | 3 | 18 | 3 | 9 |
| 7633 | 135860 | 931678 | 0.876912703 | 1 | 1.40 | 2 | Not Proven | 2 | 4 | 1 | Wind Farm Layout | 3 | 35.77 | 3 | 9 | 2 | 2 |
| 7634 | 138464 | 935583 | 0.688523821 | 1 | 1.40 | 2 | Not Proven | 2 | 4 | 1 | Wind Farm Layout | 3 | 35.06 | 3 | 9 | 2 | 2 |
| 7635 | 138464 | 935653 | 0.997396719 | 1 | 1.40 | 2 | Not Proven | 2 | 4 | 1 | Wind Farm Layout | 3 | 87.76 | 3 | 9 | 2 | 2 |
| 7636 | 137954 | 934363 | 2.292036533 | 2 | 1.40 | 2 | Not Proven | 2 | 8 | 2 | Water Feature Minor | 6 | 151.34 | 3 | 18 | 3 | 6 |
| 7637 | 138184 | 935130 | 1.440841042 | 1 | 1.50 | 2 | Not Proven | 2 | 4 | 1 | Wind Farm Layout | 3 | 46.09 | 3 | 9 | 2 | 2 |
| 7638 | 139256 | 935656 | 3.242922019 | 2 | 1.50 | 2 | Not Proven | 2 | 8 | 2 | Water Feature Minor | 6 | 135.42 | 3 | 18 | 3 | 6 |
| 7639 | 138454 | 935573 | 1.582208965 | 1 | 1.50 | 2 | Not Proven | 2 | 4 | 1 | Wind Farm Layout | 3 | 28.10 | 3 | 9 | 2 | 2 |
| 7640 | 135897 | 931630 | 6.035197069 | 4 | 1.50 | 2 | Not Proven | 2 | 16 | 3 | Wind Farm Layout | 3 | 95.23 | 3 | 9 | 2 | 6 |
| 7641 | 135509 | 931952 | 1.011581038 | 1 | 1.50 | 2 | Not Proven | 2 | 4 | 1 | Wind Farm Layout | 3 | 17.44 | 3 | 9 | 2 | 2 |
| 7642 | 135522 | 931932 | 1.070321859 | 1 | 1.50 | 2 | Not Proven | 2 | 4 | 1 | Wind Farm Layout | 3 | 8.42 | 4 | 12 | 2 | 2 |
| 7643 | 136928 | 934329 | 5.38353517 | 4 | 1.50 | 2 | Not Proven | 2 | 16 | 3 | Wind Farm Layout | 3 | 227.30 | 3 | 9 | 2 | 6 |
| 7644 | 138453 | 935612 | 0.685287194 | 1 | 1.50 | 2 | Not Proven | 2 | 4 | 1 | Wind Farm Layout | 3 | 65.93 | 3 | 9 | 2 | 2 |
| 7645 | 136918 | 934312 | 5.644893917 | 4 | 1.50 | 2 | Not Proven | 2 | 16 | 3 | Water Feature Minor | 6 | 227.87 | 3 | 18 | 3 | 9 |
| 7646 | 138362 | 934694 | 1.082071591 | 1 | 1.50 | 2 | Not Proven | 2 | 4 | 1 | Wind Farm Layout | 3 | 11.75 | 3 | 9 | 2 | 2 |
| 7647 | 139159 | 935517 | 5.309941436 | 4 | 1.50 | 2 | Not Proven | 2 | 16 | 3 | Roads, Tracks, Paths | 2 | 254.09 | 3 | 6 | 1 | 3 |
| 7648 | 135803 | 931748 | 1.387481581 | 1 | 1.50 | 2 | Not Proven | 2 | 4 | 1 | Wind Farm Layout | 3 | 17.39 | 3 | 9 | 2 | 2 |
| 7649 | 137403 | 934108 | 3.491188742 | 2 | 1.50 | 2 | Not Proven | 2 | 8 | 2 | Roads, Tracks, Paths | 2 | 16.64 | 3 | 6 | 1 | 2 |
| 7650 | 138493 | 935613 | 0.927404852 | 1 | 1.50 | 2 | Not Proven | 2 | 4 | 1 | Wind Farm Layout | 3 | 43.72 | 3 | 9 | 2 | 2 |
| 7651 | 135519 | 931953 | 1.055164946 | 1 | 1.50 | 2 | Not Proven | 2 | 4 | 1 | Wind Farm Layout | 3 | 7.43 | 4 | 12 | 2 | 2 |
| 7652 | 135791 | 931740 | 1.560989391 | 1 | 1.50 | 2 | Not Proven | 2 | 4 | 1 | Wind Farm Layout | 3 | 5.62 | 4 | 12 | 2 | 2 |
| 7653 | 138511 | 935627 | 1.055998933 | 1 | 1.50 | 2 | Not Proven | 2 | 4 | 1 | Wind Farm Layout | 3 | 34.11 | 3 | 9 | 2 | 2 |
| 7654 | 138165 | 935083 | 3.455910564 | 2 | 1.50 | 2 | Not Proven | 2 | 8 | 2 | Wind Farm Layout | 3 | 88.10 | 3 | 9 | 2 | 4 |
| 7655 | 137367 | 934090 | 3.587274618 | 2 | 1.50 | 2 | Not Proven | 2 | 8 | 2 | Roads, Tracks, Paths | 2 | 1.46 | 4 | 8 | 2 | 4 |
| 7656 | 138138 | 935110 | 1.450170392 | 1 | 1.50 | 2 | Not Proven | 2 | 4 | 1 | Wind Farm Layout | 3 | 56.09 | 3 | 9 | 2 | 2 |
| 7657 | 138484 | 935643 | 1.043945207 | 1 | 1.50 | 2 | Not Proven | 2 | 4 | 1 | Wind Farm Layout | 3 | 65.42 | 3 | 9 | 2 | 2 |
| 7658 | 138800 | 935592 | 4.308150696 | 4 | 1.50 | 2 | Not Proven | 2 | 16 | 3 | Roads, Tracks, Paths | 2 | 109.49 | 3 | 6 | 1 | 3 |
| 7659 | 137988 | 934474 | 2.82301681 | 2 | 1.50 | 2 | Not Proven | 2 | 8 | 2 | Water Feature Minor | 6 | 147.26 | 3 | 18 | 3 | 6 |
| 7660 | 137997 | 934492 | 2.597707094 | 2 | 1.50 | 2 | Not Proven | 2 | 8 | 2 | Roads, Tracks, Paths | 2 | 137.98 | 3 | 6 | 1 | 2 |
| 7661 | 138224 | 935669 | 0.106811401 | 1 | 1.50 | 2 | Not Proven | 2 | 4 | 1 | Wind Farm Layout | 3 | 44.52 | 3 | 9 | 2 | 2 |
| 7662 | 135525 | 931912 | 1.096212858 | 1 | 1.50 | 2 | Not Proven | 2 | 4 | 1 | Wind Farm Layout | 3 | 9.24 | 4 | 12 | 2 | 2 |
| 7663 | 135817 | 931672 | 1.489370145 | 1 | 1.50 | 2 | Not Proven | 2 | 4 | 1 | Wind Farm Layout | 3 | 21.45 | 3 | 9 | 2 | 2 |
| 7664 | 135519 | 931963 | 1.056365132 | 1 | 1.50 | 2 | Not Proven | 2 | 4 | 1 | Wind Farm Layout | 3 | 6.52 | 4 | 12 | 2 | 2 |
| 7665 | 135833 | 931717 | 1.797551367 | 1 | 1.50 | 2 | Not Proven | 2 | 4 | 1 | Wind Farm Layout | 3 | 11.16 | 3 | 9 | 2 | 2 |
| 7666 | 138811 | 935396 | 4.603993242 | 4 | 1.50 | 2 | Not Proven | 2 | 16 | 3 | Roads, Tracks, Paths | 2 | 102.86 | 3 | 6 | 1 | 3 |
| 7667 | 138802 | 935399 | 4.627826862 | 4 | 1.50 | 2 | Not Proven | 2 | 16 | 3 | Roads, Tracks, Paths | 2 | 102.21 | 3 | 6 | 1 | 3 |
| 7668 | 138810 | 935390 | 4.663791472 | 4 | 1.50 | 2 | Not Proven | 2 | 16 | 3 | Roads, Tracks, Paths | 2 | 108.95 | 3 | 6 | 1 | 3 |
| 7669 | 139273 | 935666 | 4.390965102 | 4 | 1.50 | 2 | Not Proven | 2 | 16 | 3 | Water Feature Minor | 6 | 115.90 | 3 | 18 | 3 | 9 |
| 7670 | 137376 | 934092 | 3.496815473 | 2 | 1.50 | 2 | Not Proven | 2 | 8 | 2 | Roads, Tracks, Paths | 2 | 2.13 | 4 | 8 | 2 | 4 |
| 7671 | 138551 | 934776 | 1.26708297 | 1 | 1.50 | 2 | Not Proven | 2 | 4 | 1 | Roads, Tracks, Paths | 2 | 0.53 | 4 | 8 | 2 | 2 |
| 7672 | 135544 | 931926 | 1.109317247 | 1 | 1.50 | 2 | Not Proven | 2 | 4 | 1 | Wind Farm Layout | 3 | 9.30 | 4 | 12 | 2 | 2 |
| 7673 | 135826 | 931717 | 1.802663437 | 1 | 1.50 | 2 | Not Proven | 2 | 4 | 1 | Wind Farm Layout | 3 | 12.81 | 3 | 9 | 2 | 2 |
| 7674 | 139248 | 935650 | 3.161053971 | 2 | 1.50 | 2 | Not Proven | 2 | 8 | 2 | Water Feature Minor | 6 | 145.43 | 3 | 18 | 3 | 6 |
| 7675 | 135815 | 931708 | 1.117804232 | 1 | 1.50 | 2 | Not Proven | 2 | 4 | 1 | Wind Farm Layout | 3 | 11.18 | 3 | 9 | 2 | 2 |
| 7676 | 138028 | 934487 | 2.823251509 | 2 | 1.50 | 2 | Not Proven | 2 | 8 | 2 | Roads, Tracks, Paths | 2 | 119.23 | 3 | 6 | 1 | 2 |
| 7677 | 135540 | 931956 | 1.096537093 | 1 | 1.50 | 2 | Not Proven | 2 | 4 | 1 | Wind Farm Layout | 3 | 6.75 | 4 | 12 | 2 | 2 |
| 7678 | 137368 | 934080 | 3.47960819 | 2 | 1.50 | 2 | Not Proven | 2 | 8 | 2 | Roads, Tracks, Paths | 2 | 11.32 | 3 | 6 | 1 | 2 |
| 7679 | 138454 | 935583 | 0.681146796 | 1 | 1.50 | 2 | Not Proven | 2 | 4 | 1 | Wind Farm Layout | 3 | 37.73 | 3 | 9 | 2 | 2 |
| 7680 | 138055 | 934495 | 2.835770624 | 2 | 1.50 | 2 | Not Proven | 2 | 8 | 2 | Roads, Tracks, Paths | 2 | 97.01 | 3 | 6 | 1 | 2 |
| 7681 | 138408 | 934719 | 1.080650893 | 1 | 1.50 | 2 | Not Proven | 2 | 4 | 1 | Wind Farm Layout | 3 | 6.21 | 4 | 12 | 2 | 2 |
| 7682 | 138343 | 934640 | 2.170585961 | 2 | 1.50 | 2 | Not Proven | 2 | 8 | 2 | Wind Farm Layout | 3 | 13.00 | 3 | 9 | 2 | 4 |
| 7683 | 135537 | 931966 | 1.048261463 | 1 | 1.50 | 2 | Not Proven | 2 | 4 | 1 | Wind Farm Layout | 3 | 12.69 | 3 | 9 | 2 | 2 |
| 7684 | 135522 | 931943 | 1.029064164 | 1 | 1.50 | 2 | Not Proven | 2 | 4 | 1 | Wind Farm Layout | 3 | 6.37 | 4 | 12 | 2 | 2 |
| 7685 | 138050 | 934487 | 2.829492495 | 2 | 1.50 | 2 | Not Proven | 2 | 8 | 2 | Roads, Tracks, Paths | 2 | 106.44 | 3 | 6 | 1 | 2 |
| 7686 | 138059 | 934504 | 2.8261509 | 2 | 1.50 | 2 | Not Proven | 2 | 8 | 2 | Roads, Tracks, Paths | 2 | 87.24 | 3 | 6 | 1 | 2 |
| 7687 | 138397 | 934728 | 0.990916793 | 1 | 1.50 | 2 | Not Proven | 2 | 4 | 1 | Wind Farm Layout | 3 | 19.84 | 3 | 9 | 2 | 2 |
| 7688 | 138474 | 935573 | 2.591154327 | 2 | 1.50 | 2 | Not Proven | 2 | 8 | 2 | Wind Farm Layout | 3 | 22.76 | 3 | 9 | 2 | 4 |
| 7689 | 138816 | 935405 | 3.452482908 | 2 | 1.50 | 2 | Not Proven | 2 | 8 | 2 | Roads, Tracks, Paths | 2 | 93.09 | 3 | 6 | 1 | 2 |
| 7690 | 136911 | 934339 | 5.552694881 | 4 | 1.50 | 2 | Not Proven | 2 | 16 | 3 | Wind Farm Layout | 3 | 219.97 | 3 | 9 | 2 | 6 |
| 7691 | 138474 | 935642 | 1.055353491 | 1 | 1.50 | 2 | Not Proven | 2 | 4 | 1 | Wind Farm Layout | 3 | 73.85 | 3 | 9 | 2 | 2 |
| 7692 | 138037 | 934482 | 2.831746376 | 2 | 1.50 | 2 | Not Proven | 2 | 8 | 2 | Roads, Tracks, Paths | 2 | 117.71 | 3 | 6 | 1 | 2 |
| 7693 | 135529 | 931955 | 1.064309743 | 1 | 1.50 | 2 | Not Proven | 2 | 4 | 1 | Wind Farm Layout | 3 | 2.77 | 4 | 12 | 2 | 2 |
| 7694 | 137997 | 934470 | 2.837590635 | 2 | 1.50 | 2 | Not Proven | 2 | 8 | 2 | Roads, Tracks, Paths | 2 | 152.71 | 3 | 6 | 1 | 2 |
| 7695 | 135514 | 931922 | 1.065881393 | 1 | 1.50 | 2 | Not Proven | 2 | 4 | 1 | Wind Farm Layout | 3 | 18.17 | 3 | 9 | 2 | 2 |
| 7696 | 138809 | 935409 | 4.14398618 | 4 | 1.50 | 2 | Not Proven | 2 | 16 | 3 | Roads, Tracks, Paths | 2 | 90.68 | 3 | 6 | 1 | 3 |
| 7697 | 135838 | 931675 | 1.818628312 | 1 | 1.50 | 2 | Not Proven | 2 | 4 | 1 | Wind Farm Layout | 3 | 28.61 | 3 | 9 | 2 | 2 |
| 7698 | 135470 | 931955 | 1.097610362 | 1 | 1.50 | 2 | Not Proven | 2 | 4 | 1 | Wind Farm Layout | 3 | 56.13 | 3 | 9 | 2 | 2 |
| 7699 | 136915 | 934325 | 5.622068065 | 4 | 1.50 | 2 | Not Proven | 2 | 16 | 3 | Wind Farm Layout | 3 | 233.21 | 3 | 9 | 2 | 6 |
| 7700 | 135827 | 931655 | 1.154875442 | 1 | 1.50 | 2 | Not Proven | 2 | 4 | 1 | Wind Farm Layout | 3 | 41.55 | 3 | 9 | 2 | 2 |
| 7701 | 136893 | 934339 | 5.617710968 | 4 | 1.50 | 2 | Not Proven | 2 | 16 | 3 | Wind Farm Layout | 3 | 222.70 | 3 | 9 | 2 | 6 |
| 7702 | 135524 | 931923 | 1.111867034 | 1 | 1.50 | 2 | Not Proven | 2 | 4 | 1 | Wind Farm Layout | 3 | 8.16 | 4 | 12 | 2 | 2 |
| 7703 | 136896 | 934350 | 5.605071871 | 4 | 1.50 | 2 | Not Proven | 2 | 16 | 3 | Wind Farm Layout | 3 | 211.37 | 3 | 9 | 2 | 6 |
| 7704 | 135775 | 931769 | 0.819950294 | 1 | 1.10 | 2 | Not Proven | 2 | 4 | 1 | Wind Farm Layout | 3 | 26.53 | 3 | 9 | 2 | 2 |
| 7705 | 135687 | 931788 | 0.298591631 | 1 | 1.20 | 2 | Not Proven | 2 | 4 | 1 | Wind Farm Layout | 3 | 19.38 | 3 | 9 | 2 | 2 |
| 7706 | 136111 | 931776 | 3.080133235 | 2 | 1.20 | 2 | Not Proven | 2 | 8 | 2 | Wind Farm Layout | 3 | 17.48 | 3 | 9 | 2 | 4 |
| 7707 | 135742 | 931788 | 0.303166376 | 1 | 1.30 | 2 | Not Proven | 2 | 4 | 1 | Wind Farm Layout | 3 | 31.49 | 3 | 9 | 2 | 2 |
| 7708 | 135711 | 931799 | 0.31185106 | 1 | 1.40 | 2 | Not Proven | 2 | 4 | 1 | Wind Farm Layout | 3 | 34.94 | 3 | 9 | 2 | 2 |
| 7709 | 136085 | 931930 | 1.002893485 | 1 | 1.40 | 2 | Not Proven | 2 | 4 | 1 | Wind Farm Layout | 3 | 61.19 | 3 | 9 | 2 | 2 |
| 7710 | 135719 | 931778 | 0.323557175 | 1 | 1.40 | 2 | Not Proven | 2 | 4 | 1 | Wind Farm Layout | 3 | 16.09 | 3 | 9 | 2 | 2 |
| 7711 | 136231 | 931811 | 3.210364973 | 2 | 1.40 | 2 | Not Proven | 2 | 8 | 2 | Wind Farm Layout | 3 | 41.37 | 3 | 9 | 2 | 4 |
| 7712 | 135746 | 931773 | 0.320468687 | 1 | 1.40 | 2 | Not Proven | 2 | 4 | 1 | Wind Farm Layout | 3 | 19.41 | 3 | 9 | 2 | 2 |
| 7713 | 135723 | 931764 | 0.311331392 | 1 | 1.50 | 2 | Not Proven | 2 | 4 | 1 | Wind Farm Layout | 3 | 3.44 | 4 | 12 | 2 | 2 |
| 7714 | 135680 | 931810 | 0.304245355 | 1 | 1.50 | 2 | Not Proven | 2 | 4 | 1 | Wind Farm Layout | 3 | 39.42 | 3 | 9 | 2 | 2 |
| 7715 | 135191 | 931797 | 2.015992466 | 2 | 1.10 | 2 | Not Proven | 2 | 8 | 2 | Wind Farm Layout | 3 | 3.24 | 4 | 12 | 2 | 4 |
| 7716 | 136178 | 931226 | 3.31269631 | 2 | 1.10 | 2 | Not Proven | 2 | 8 | 2 | Wind Farm Layout | 3 | 5.47 | 4 | 12 | 2 | 4 |
| 7717 | 137775 | 931649 | 3.400708929 | 2 | 1.10 | 2 | Not Proven | 2 | 8 | 2 | Wind Farm Layout | 3 | 32.77 | 3 | 9 | 2 | 4 |
| 7718 | 137117 | 934279 | 4.124992755 | 4 | 1.10 | 2 | Not Proven | 2 | 16 | 3 | Roads, Tracks, Paths | 2 | 231.90 | 3 | 6 | 1 | 3 |
| 7719 | 137630 | 931815 | 0.903703832 | 1 | 1.10 | 2 | Not Proven | 2 | 4 | 1 | Wind Farm Layout | 3 | 12.19 | 3 | 9 | 2 | 2 |
| 7720 | 139130 | 933227 | 1.970724297 | 1 | 1.10 | 2 | Not Proven | 2 | 4 | 1 | Wind Farm Layout | 3 | 2.14 | 4 | 12 | 2 | 2 |
| 7721 | 135358 | 931841 | 1.779300581 | 1 | 1.10 | 2 | Not Proven | 2 | 4 | 1 | Wind Farm Layout | 3 | 18.12 | 3 | 9 | 2 | 2 |
| 7722 | 138602 | 931716 | 14.70296634 | 6 | 1.10 | 2 | Not Proven | 2 | 24 | 3 | water Feature Minor | 6 | 131.03 | 3 | 18 | 3 | 9 |
| 7723 | 137951 | 931321 | 3.87014876 | 2 | 1.10 | 2 | Not Proven | 2 | 8 | 2 | Water Feature Minor | 6 | 9.34 | 4 | 24 | 3 | 6 |
| 7724 | 137561 | 931850 | 1.987125734 | 1 | 1.10 | 2 | Not Proven | 2 | 4 | 1 | Wind Farm Layout | 3 | 11.69 | 3 | 9 | 2 | 2 |
| 7725 | 136336 | 931264 | 3.524624203 | 2 | 1.10 | 2 | Not Proven | 2 | 8 | 2 | Wind Farm Layout | 3 | 3.05 | 4 | 12 | 2 | 4 |
| 7726 | 139035 | 933218 | 0.973212083 | 1 | 1.10 | 2 | Not Proven | 2 | 4 | 1 | Wind Farm Layout | 3 | 18.12 | 3 | 9 | 2 | 2 |
| 7727 | 137235 | 931517 | 2.555485529 | 2 | 1.10 | 2 | Not Proven | 2 | 8 | 2 | Water Feature Minor | 6 | 184.67 | 3 | 18 | 3 | 6 |
| 7728 | 138048 | 931385 | 1.649238409 | 1 | 1.10 | 2 | Not Proven | 2 | 4 | 1 | Water Feature Minor | 6 | 61.42 | 3 | 18 | 3 | 3 |
| 7729 | 137912 | 931401 | 5.632034779 | 4 | 1.10 | 2 | Not Proven | 2 | 16 | 3 | Water Feature Minor | 6 | 92.44 | 3 | 18 | 3 | 9 |
| 7730 | 136531 | 931795 | 3.508815614 | 2 | 1.10 | 2 | Not Proven | 2 | 8 | 2 | Wind Farm Layout | 3 | 4.28 | 4 | 12 | 2 | 4 |
| 7731 | 135175 | 931778 | 1.870110767 | 1 | 1.10 | 2 | Not Proven | 2 | 4 | 1 | Wind Farm Layout | 3 | 1.90 | 4 | 12 | 2 | 2 |
| 7732 | 138040 | 931385 | 1.817045916 | 1 | 1.10 | 2 | Not Proven | 2 | 4 | 1 | Water Feature Minor | 6 | 65.05 | 3 | 18 | 3 | 3 |
| 7733 | 137961 | 931371 | 2.939017789 | 2 | 1.10 | 2 | Not Proven | 2 | 8 | 2 | Water Feature Minor | 6 | 60.17 | 3 | 18 | 3 | 6 |
| 7734 | 135360 | 931826 | 1.77928614 | 1 | 1.10 | 2 | Not Proven | 2 | 4 | 1 | Wind Farm Layout | 3 | 3.00 | 4 | 12 | 2 | 2 |
| 7735 | 136014 | 931158 | 3.633842388 | 2 | 1.20 | 2 | Not Proven | 2 | 8 | 2 | Wind Farm Layout | 3 | 13.40 | 3 | 9 | 2 | 4 |
| 7736 | 136415 | 931329 | 3.119154493 | 2 | 1.20 | 2 | Not Proven | 2 | 8 | 2 | Wind Farm Layout | 3 | 52.52 | 3 | 9 | 2 | 4 |
| 7737 | 137828 | 931650 | 1.158249158 | 1 | 1.20 | 2 | Not Proven | 2 | 4 | 1 | Wind Farm Layout | 3 | 23.99 | 3 | 9 | 2 | 2 |
| 7738 | 137694 | 931969 | 2.681442363 | 2 | 1.20 | 2 | Not Proven | 2 | 8 | 2 | Wind Farm Layout | 3 | 13.25 | 3 | 9 | 2 | 4 |
| 7739 | 137523 | 931886 | 1.713782828 | 1 | 1.20 | 2 | Not Proven | 2 | 4 | 1 | Wind Farm Layout | 3 | 17.68 | 3 | 9 | 2 | 2 |
| 7740 | 139446 | 933403 | 5.05791117 | 4 | 1.20 | 2 | Not Proven | 2 | 16 | 3 | Wind Farm Layout | 3 | 11.89 | 3 | 9 | 2 | 6 |
| 7741 | 136433 | 931768 | 3.501801293 | 2 | 1.20 | 2 | Not Proven | 2 | 8 | 2 | Wind Farm Layout | 3 | 11.72 | 3 | 9 | 2 | 4 |
| 7742 | 137078 | 934310 | 4.055139231 | 4 | 1.20 | 2 | Not Proven | 2 | 16 | 3 | Roads, Tracks, Paths | 2 | 208.82 | 3 | 6 | 1 | 3 |
| 7743 | 136453 | 931355 | 3.129340624 | 2 | 1.20 | 2 | Not Proven | 2 | 8 | 2 | Wind Farm Layout | 3 | 71.71 | 3 | 9 | 2 | 4 |
| 7744 | 135262 | 931813 | 0.907323535 | 1 | 1.20 | 2 | Not Proven | 2 | 4 | 1 | Wind Farm Layout | 3 | 2.54 | 4 | 12 | 2 | 2 |
| 7745 | 139516 | 933417 | 0.965893488 | 1 | 1.20 | 2 | Not Proven | 2 | 4 | 1 | Wind Farm Layout | 3 | 12.34 | 3 | 9 | 2 | 2 |
| 7746 | 137623 | 931898 | 1.756537883 | 1 | 1.20 | 2 | Not Proven | 2 | 4 | 1 | Wind Farm Layout | 3 | 13.50 | 3 | 9 | 2 | 2 |
| 7747 | 136005 | 931200 | 1.935683639 | 1 | 1.20 | 2 | Not Proven | 2 | 4 | 1 | Wind Farm Layout | 3 | 17.68 | 3 | 9 | 2 | 2 |

# 3242 - Stornoway Wind Farm - PSRA - Tabulated Peat Probe Data

| ID | X | Y | SLOPE | Slope Co-efficient | PEAT DEPTH | Peat Co-efficient | Gen Substrate | Substrate Co-eff. | Risk Rating Coefficient | Risk Rating Normalisation | Receptor | Receptor Co-eff. | Distance | Receptor Dist Co-eff. | Impact Rating | Impact Rating Normalisation | Hazard Ranking |
|---|---|---|---|---|---|---|---|---|---|---|---|---|---|---|---|---|---|
| 7748 | 137961 | 931407 | 5.153774604 | 4 | 1.20 | 2 | Not Proven | 2 | 16 | 3 | Water Feature Minor | 6 | 95.88 | 3 | 18 | 3 | 9 |
| 7749 | 136392 | 931800 | 1.803456752 | 1 | 1.20 | 2 | Not Proven | 2 | 4 | 1 | Wind Farm Layout | 3 | 22.82 | 3 | 9 | 2 | 2 |
| 7750 | 136431 | 931798 | 1.360847184 | 1 | 1.20 | 2 | Not Proven | 2 | 4 | 1 | Wind Farm Layout | 3 | 18.41 | 3 | 9 | 2 | 2 |
| 7751 | 135655 | 931794 | 0.305207403 | 1 | 1.20 | 2 | Not Proven | 2 | 4 | 1 | Wind Farm Layout | 3 | 18.36 | 3 | 9 | 2 | 2 |
| 7752 | 136403 | 931810 | 1.669918324 | 1 | 1.20 | 2 | Not Proven | 2 | 4 | 1 | Wind Farm Layout | 3 | 32.42 | 3 | 9 | 2 | 2 |
| 7753 | 137174 | 931894 | 1.245215489 | 1 | 1.20 | 2 | Not Proven | 2 | 4 | 1 | Wind Farm Layout | 3 | 9.43 | 4 | 12 | 2 | 2 |
| 7754 | 137819 | 931703 | 0.765761339 | 1 | 1.20 | 2 | Not Proven | 2 | 4 | 1 | Wind Farm Layout | 3 | 1.18 | 4 | 12 | 2 | 2 |
| 7755 | 137101 | 934303 | 4.137248098 | 4 | 1.20 | 2 | Not Proven | 2 | 16 | 3 | Roads, Tracks, Paths | 2 | 210.26 | 3 | 6 | 1 | 3 |
| 7756 | 135899 | 931729 | 0.617065866 | 1 | 1.20 | 2 | Not Proven | 2 | 4 | 1 | Wind Farm Layout | 3 | 7.65 | 4 | 12 | 2 | 2 |
| 7757 | 137751 | 931832 | 3.620839242 | 2 | 1.20 | 2 | Not Proven | 2 | 8 | 2 | Wind Farm Layout | 3 | 18.47 | 3 | 9 | 2 | 4 |
| 7758 | 137269 | 931498 | 2.560833855 | 2 | 1.20 | 2 | Not Proven | 2 | 8 | 2 | Water Feature Minor | 6 | 160.42 | 3 | 18 | 3 | 6 |
| 7759 | 137367 | 931515 | 2.350312735 | 2 | 1.20 | 2 | Not Proven | 2 | 8 | 2 | Roads, Tracks, Paths | 2 | 152.12 | 3 | 6 | 1 | 2 |
| 7760 | 135675 | 931774 | 0.309367744 | 1 | 1.20 | 2 | Not Proven | 2 | 4 | 1 | Wind Farm Layout | 3 | 3.20 | 4 | 12 | 2 | 2 |
| 7761 | 137470 | 931864 | 1.95935186 | 1 | 1.20 | 2 | Not Proven | 2 | 4 | 1 | Wind Farm Layout | 3 | 12.13 | 3 | 9 | 2 | 2 |
| 7762 | 139601 | 933385 | 1.106552573 | 1 | 1.20 | 2 | Not Proven | 2 | 4 | 1 | Wind Farm Layout | 3 | 12.07 | 3 | 9 | 2 | 2 |
| 7763 | 137130 | 934306 | 4.119127564 | 4 | 1.20 | 2 | Not Proven | 2 | 16 | 3 | Roads, Tracks, Paths | 2 | 204.09 | 3 | 6 | 1 | 3 |
| 7764 | 139674 | 933360 | 4.591838761 | 4 | 1.20 | 2 | Not Proven | 2 | 16 | 3 | Wind Farm Layout | 3 | 16.88 | 3 | 9 | 2 | 6 |
| 7765 | 139349 | 933379 | 5.686144302 | 4 | 1.20 | 2 | Not Proven | 2 | 16 | 3 | Wind Farm Layout | 3 | 2.45 | 4 | 12 | 2 | 6 |
| 7766 | 136671 | 931440 | 3.337539695 | 2 | 1.20 | 2 | Not Proven | 2 | 8 | 2 | Water Feature Minor | 6 | 232.31 | 3 | 18 | 3 | 6 |
| 7767 | 137800 | 931637 | 0.995237788 | 1 | 1.20 | 2 | Not Proven | 2 | 4 | 1 | Wind Farm Layout | 3 | 17.95 | 3 | 9 | 2 | 2 |
| 7768 | 137658 | 931933 | 2.163424456 | 2 | 1.20 | 2 | Not Proven | 2 | 8 | 2 | Wind Farm Layout | 3 | 13.73 | 3 | 9 | 2 | 4 |
| 7769 | 136646 | 931439 | 3.563096267 | 2 | 1.20 | 2 | Not Proven | 2 | 8 | 2 | Wind Farm Layout | 3 | 232.60 | 3 | 9 | 2 | 4 |
| 7770 | 135409 | 931847 | 1.997974355 | 1 | 1.20 | 2 | Not Proven | 2 | 4 | 1 | Wind Farm Layout | 3 | 17.79 | 3 | 9 | 2 | 2 |
| 7771 | 136365 | 931812 | 2.180703011 | 2 | 1.20 | 2 | Not Proven | 2 | 8 | 2 | Wind Farm Layout | 3 | 35.76 | 3 | 9 | 2 | 4 |
| 7772 | 137961 | 931361 | 4.083019276 | 4 | 1.20 | 2 | Not Proven | 2 | 16 | 3 | Water Feature Minor | 6 | 50.33 | 3 | 18 | 3 | 9 |
| 7773 | 137317 | 931522 | 2.563833952 | 2 | 1.20 | 2 | Not Proven | 2 | 8 | 2 | Water Feature Minor | 6 | 175.82 | 3 | 18 | 3 | 6 |
| 7774 | 137053 | 934317 | 5.975003459 | 4 | 1.20 | 2 | Not Proven | 2 | 16 | 3 | Roads, Tracks, Paths | 2 | 210.93 | 3 | 6 | 1 | 3 |
| 7775 | 135489 | 931847 | 0.700893478 | 1 | 1.30 | 2 | Not Proven | 2 | 4 | 1 | Wind Farm Layout | 3 | 18.31 | 3 | 9 | 2 | 2 |
| 7776 | 137685 | 931980 | 3.108943814 | 2 | 1.30 | 2 | Not Proven | 2 | 8 | 2 | Wind Farm Layout | 3 | 1.59 | 4 | 12 | 2 | 4 |
| 7777 | 137202 | 931499 | 3.029490265 | 2 | 1.30 | 2 | Not Proven | 2 | 8 | 2 | Water Feature Minor | 6 | 181.34 | 3 | 18 | 3 | 6 |
| 7778 | 137318 | 931507 | 2.557203478 | 2 | 1.30 | 2 | Not Proven | 2 | 8 | 2 | Water Feature Minor | 6 | 160.73 | 3 | 18 | 3 | 6 |
| 7779 | 135551 | 931795 | 2.479408267 | 2 | 1.30 | 2 | Not Proven | 2 | 8 | 2 | Wind Farm Layout | 3 | 12.11 | 3 | 9 | 2 | 4 |
| 7780 | 137612 | 931909 | 1.980214613 | 1 | 1.30 | 2 | Not Proven | 2 | 4 | 1 | Wind Farm Layout | 3 | 1.36 | 4 | 12 | 2 | 2 |
| 7781 | 137419 | 931509 | 2.339420335 | 2 | 1.30 | 2 | Not Proven | 2 | 8 | 2 | Water Feature Minor | 6 | 123.81 | 3 | 18 | 3 | 6 |
| 7782 | 135864 | 931715 | 0.617065394 | 1 | 1.30 | 2 | Not Proven | 2 | 4 | 1 | Wind Farm Layout | 3 | 4.50 | 4 | 12 | 2 | 2 |
| 7783 | 135460 | 931819 | 1.003993902 | 1 | 1.30 | 2 | Not Proven | 2 | 4 | 1 | Wind Farm Layout | 3 | 11.99 | 3 | 9 | 2 | 2 |
| 7784 | 137987 | 931340 | 4.076123117 | 4 | 1.30 | 2 | Not Proven | 2 | 16 | 3 | Water Feature Minor | 6 | 38.07 | 3 | 18 | 3 | 9 |
| 7785 | 137081 | 934324 | 4.032608534 | 4 | 1.30 | 2 | Not Proven | 2 | 16 | 3 | Roads, Tracks, Paths | 2 | 194.56 | 3 | 6 | 1 | 3 |
| 7786 | 135673 | 931759 | 0.304454045 | 1 | 1.30 | 2 | Not Proven | 2 | 4 | 1 | Wind Farm Layout | 3 | 12.10 | 3 | 9 | 2 | 2 |
| 7787 | 137468 | 931518 | 1.933186308 | 1 | 1.30 | 2 | Not Proven | 2 | 4 | 1 | Water Feature Minor | 6 | 88.71 | 3 | 18 | 3 | 3 |
| 7788 | 137951 | 931371 | 3.936824074 | 2 | 1.30 | 2 | Not Proven | 2 | 8 | 2 | Water Feature Minor | 6 | 59.06 | 3 | 18 | 3 | 6 |
| 7789 | 139301 | 933363 | 3.306394774 | 2 | 1.30 | 2 | Not Proven | 2 | 8 | 2 | Wind Farm Layout | 3 | 1.34 | 4 | 12 | 2 | 4 |
| 7790 | 137951 | 931361 | 3.953114157 | 2 | 1.30 | 2 | Not Proven | 2 | 8 | 2 | Water Feature Minor | 6 | 49.09 | 3 | 18 | 3 | 6 |
| 7791 | 137971 | 931371 | 1.774706825 | 1 | 1.30 | 2 | Not Proven | 2 | 4 | 1 | Water Feature Minor | 6 | 62.26 | 3 | 18 | 3 | 3 |
| 7792 | 137072 | 934296 | 4.204202993 | 4 | 1.30 | 2 | Not Proven | 2 | 16 | 3 | Roads, Tracks, Paths | 2 | 223.95 | 3 | 6 | 1 | 3 |
| 7793 | 136631 | 931808 | 3.408965097 | 2 | 1.30 | 2 | Not Proven | 2 | 8 | 2 | Wind Farm Layout | 3 | 2.84 | 4 | 12 | 2 | 4 |
| 7794 | 137513 | 931556 | 1.182320521 | 1 | 1.30 | 2 | Not Proven | 2 | 4 | 1 | Roads, Tracks, Paths | 2 | 67.81 | 3 | 6 | 1 | 1 |
| 7795 | 137207 | 931511 | 2.602806592 | 2 | 1.30 | 2 | Not Proven | 2 | 8 | 2 | Water Feature Minor | 6 | 190.96 | 3 | 18 | 3 | 6 |
| 7796 | 137951 | 931410 | 5.163442087 | 4 | 1.30 | 2 | Not Proven | 2 | 16 | 3 | Water Feature Minor | 6 | 97.98 | 3 | 18 | 3 | 9 |
| 7797 | 137186 | 934247 | 13.46247438 | 6 | 1.30 | 2 | Not Proven | 2 | 24 | 3 | Roads, Tracks, Paths | 2 | 189.15 | 3 | 6 | 1 | 3 |
| 7798 | 137922 | 931381 | 3.2295631 | 2 | 1.30 | 2 | Not Proven | 2 | 8 | 2 | Water Feature Minor | 6 | 72.22 | 3 | 18 | 3 | 6 |
| 7799 | 137932 | 931381 | 3.309946404 | 2 | 1.30 | 2 | Not Proven | 2 | 8 | 2 | Water Feature Minor | 6 | 70.21 | 3 | 18 | 3 | 6 |
| 7800 | 137267 | 931513 | 2.569272022 | 2 | 1.30 | 2 | Not Proven | 2 | 8 | 2 | Water Feature Minor | 6 | 175.71 | 3 | 18 | 3 | 6 |
| 7801 | 136432 | 931783 | 1.675427023 | 1 | 1.30 | 2 | Not Proven | 2 | 4 | 1 | Wind Farm Layout | 3 | 3.28 | 4 | 12 | 2 | 2 |
| 7802 | 137944 | 931524 | 5.08317156 | 4 | 1.30 | 2 | Not Proven | 2 | 16 | 3 | Wind Farm Layout | 3 | 3.66 | 4 | 12 | 2 | 6 |
| 7803 | 135980 | 931177 | 3.081511284 | 2 | 1.30 | 2 | Not Proven | 2 | 8 | 2 | Wind Farm Layout | 3 | 3.05 | 4 | 12 | 2 | 4 |
| 7804 | 137972 | 931391 | 4.32451412 | 4 | 1.40 | 2 | Not Proven | 2 | 16 | 3 | Water Feature Minor | 6 | 81.77 | 3 | 18 | 3 | 9 |
| 7805 | 136920 | 931469 | 2.578275333 | 2 | 1.40 | 2 | Not Proven | 2 | 8 | 2 | Water Feature Minor | 6 | 211.17 | 3 | 18 | 3 | 6 |
| 7806 | 137991 | 931350 | 3.313693952 | 2 | 1.40 | 2 | Not Proven | 2 | 8 | 2 | Water Feature Minor | 6 | 47.38 | 3 | 18 | 3 | 6 |
| 7807 | 136330 | 931210 | 3.792528585 | 2 | 1.40 | 2 | Not Proven | 2 | 8 | 2 | Wind Farm Layout | 3 | 48.93 | 3 | 9 | 2 | 4 |
| 7808 | 138814 | 933166 | 2.573221863 | 2 | 1.40 | 2 | Not Proven | 2 | 8 | 2 | Wind Farm Layout | 3 | 11.27 | 3 | 9 | 2 | 4 |
| 7809 | 137370 | 931501 | 2.339431027 | 2 | 1.40 | 2 | Not Proven | 2 | 8 | 2 | Water Feature Minor | 6 | 151.15 | 3 | 18 | 3 | 6 |
| 7810 | 135651 | 931779 | 0.311677304 | 1 | 1.40 | 2 | Not Proven | 2 | 4 | 1 | Wind Farm Layout | 3 | 3.06 | 4 | 12 | 2 | 2 |
| 7811 | 135984 | 931747 | 2.076153145 | 2 | 1.40 | 2 | Not Proven | 2 | 8 | 2 | Wind Farm Layout | 3 | 0.30 | 4 | 12 | 2 | 4 |
| 7812 | 137584 | 933903 | 2.006117228 | 2 | 1.40 | 2 | Not Proven | 2 | 8 | 2 | Wind Farm Layout | 3 | 17.38 | 3 | 9 | 2 | 4 |
| 7813 | 137955 | 931533 | 5.491989398 | 4 | 1.40 | 2 | Not Proven | 2 | 16 | 3 | Wind Farm Layout | 3 | 5.07 | 4 | 12 | 2 | 6 |
| 7814 | 137152 | 934295 | 4.127600347 | 4 | 1.40 | 2 | Not Proven | 2 | 16 | 3 | Roads, Tracks, Paths | 2 | 215.36 | 3 | 6 | 1 | 3 |
| 7815 | 136821 | 931449 | 3.23224218 | 2 | 1.40 | 2 | Not Proven | 2 | 8 | 2 | Water Feature Minor | 6 | 228.78 | 3 | 18 | 3 | 6 |
| 7816 | 135820 | 931717 | 1.662135458 | 1 | 1.40 | 2 | Not Proven | 2 | 4 | 1 | Wind Farm Layout | 3 | 12.01 | 3 | 9 | 2 | 2 |
| 7817 | 137229 | 931491 | 2.563835236 | 2 | 1.40 | 2 | Not Proven | 2 | 8 | 2 | Water Feature Minor | 6 | 166.93 | 3 | 18 | 3 | 6 |
| 7818 | 137922 | 931391 | 5.63791069 | 4 | 1.40 | 2 | Not Proven | 2 | 16 | 3 | Water Feature Minor | 6 | 81.98 | 3 | 18 | 3 | 9 |
| 7819 | 139490 | 933428 | 4.310032318 | 4 | 1.40 | 2 | Not Proven | 2 | 16 | 3 | Wind Farm Layout | 3 | 2.99 | 4 | 12 | 2 | 6 |
| 7820 | 135817 | 931747 | 1.760685029 | 1 | 1.40 | 2 | Not Proven | 2 | 4 | 1 | Wind Farm Layout | 3 | 18.19 | 3 | 9 | 2 | 2 |
| 7821 | 137222 | 931891 | 1.275884699 | 1 | 1.40 | 2 | Not Proven | 2 | 4 | 1 | Wind Farm Layout | 3 | 18.51 | 3 | 9 | 2 | 2 |
| 7822 | 136351 | 931260 | 3.516499179 | 2 | 1.40 | 2 | Not Proven | 2 | 8 | 2 | Wind Farm Layout | 3 | 3.63 | 4 | 12 | 2 | 4 |
| 7823 | 136484 | 931774 | 3.508833202 | 2 | 1.40 | 2 | Not Proven | 2 | 8 | 2 | Wind Farm Layout | 3 | 11.29 | 3 | 9 | 2 | 4 |
| 7824 | 139491 | 933419 | 4.017516211 | 4 | 1.40 | 2 | Not Proven | 2 | 16 | 3 | Wind Farm Layout | 3 | 6.03 | 4 | 12 | 2 | 6 |
| 7825 | 136871 | 931466 | 2.56416014 | 2 | 1.40 | 2 | Not Proven | 2 | 8 | 2 | Water Feature Minor | 6 | 214.95 | 3 | 18 | 3 | 6 |
| 7826 | 135984 | 931132 | 3.129497071 | 2 | 1.40 | 2 | Not Proven | 2 | 8 | 2 | Roads, Tracks, Paths | 2 | 13.05 | 3 | 6 | 1 | 2 |
| 7827 | 139152 | 933275 | 0.796297855 | 1 | 1.40 | 2 | Not Proven | 2 | 4 | 1 | Wind Farm Layout | 3 | 17.18 | 3 | 9 | 2 | 2 |
| 7828 | 135485 | 931832 | 0.98780992 | 1 | 1.40 | 2 | Not Proven | 2 | 4 | 1 | Wind Farm Layout | 3 | 2.79 | 4 | 12 | 2 | 2 |
| 7829 | 135999 | 931133 | 3.654414784 | 2 | 1.40 | 2 | Not Proven | 2 | 8 | 2 | Roads, Tracks, Paths | 2 | 4.10 | 4 | 8 | 2 | 4 |
| 7830 | 137942 | 931411 | 5.106084779 | 4 | 1.40 | 2 | Not Proven | 2 | 16 | 3 | Water Feature Minor | 6 | 99.03 | 3 | 18 | 3 | 9 |
| 7831 | 136622 | 931437 | 3.575071764 | 2 | 1.40 | 2 | Not Proven | 2 | 8 | 2 | Wind Farm Layout | 3 | 214.93 | 3 | 9 | 2 | 4 |
| 7832 | 139708 | 933321 | 0.471499442 | 1 | 1.40 | 2 | Not Proven | 2 | 4 | 1 | Wind Farm Layout | 3 | 14.63 | 3 | 9 | 2 | 2 |
| 7833 | 135561 | 931823 | 0.79798517 | 1 | 1.40 | 2 | Not Proven | 2 | 4 | 1 | Wind Farm Layout | 3 | 3.45 | 4 | 12 | 2 | 2 |
| 7834 | 135608 | 931806 | 0.312483061 | 1 | 1.40 | 2 | Not Proven | 2 | 4 | 1 | Wind Farm Layout | 3 | 17.46 | 3 | 9 | 2 | 2 |
| 7835 | 136533 | 931779 | 3.813510774 | 2 | 1.40 | 2 | Not Proven | 2 | 8 | 2 | Wind Farm Layout | 3 | 11.84 | 3 | 9 | 2 | 4 |
| 7836 | 137940 | 931553 | 5.182252399 | 4 | 1.40 | 2 | Not Proven | 2 | 16 | 3 | Wind Farm Layout | 3 | 2.69 | 4 | 12 | 2 | 6 |
| 7837 | 136482 | 931789 | 2.95621381 | 2 | 1.40 | 2 | Not Proven | 2 | 8 | 2 | Wind Farm Layout | 3 | 3.73 | 4 | 12 | 2 | 4 |
| 7838 | 135818 | 931732 | 1.807748251 | 1 | 1.40 | 2 | Not Proven | 2 | 4 | 1 | Wind Farm Layout | 3 | 3.09 | 4 | 12 | 2 | 2 |
| 7839 | 137049 | 934303 | 5.975467622 | 4 | 1.40 | 2 | Not Proven | 2 | 16 | 3 | Roads, Tracks, Paths | 2 | 225.35 | 3 | 6 | 1 | 3 |
| 7840 | 135884 | 931714 | 0.659680273 | 1 | 1.40 | 2 | Not Proven | 2 | 4 | 1 | Wind Farm Layout | 3 | 14.34 | 3 | 9 | 2 | 2 |
| 7841 | 138676 | 931838 | 6.899949596 | 4 | 1.40 | 2 | Not Proven | 2 | 16 | 3 | Water Feature Minor | 6 | 210.92 | 3 | 18 | 3 | 9 |
| 7842 | 137177 | 931504 | 2.967061448 | 2 | 1.40 | 2 | Not Proven | 2 | 8 | 2 | Water Feature Minor | 6 | 188.89 | 3 | 18 | 3 | 6 |
| 7843 | 137752 | 931617 | 3.621587945 | 2 | 1.50 | 2 | Not Proven | 2 | 8 | 2 | Wind Farm Layout | 3 | 3.45 | 4 | 12 | 2 | 4 |
| 7844 | 138007 | 931447 | 5.137612416 | 4 | 1.50 | 2 | Not Proven | 2 | 16 | 3 | Wind Farm Layout | 3 | 61.18 | 3 | 9 | 2 | 6 |
| 7845 | 137647 | 931944 | 3.022428188 | 2 | 1.50 | 2 | Not Proven | 2 | 8 | 2 | Wind Farm Layout | 3 | 1.83 | 4 | 12 | 2 | 4 |
| 7846 | 138017 | 931353 | 1.694551974 | 1 | 1.50 | 2 | Not Proven | 2 | 4 | 1 | Water Feature Minor | 6 | 51.43 | 3 | 18 | 3 | 3 |
| 7847 | 137008 | 931925 | 0.962115645 | 1 | 1.50 | 2 | Not Proven | 2 | 4 | 1 | Roads, Tracks, Paths | 2 | 61.47 | 3 | 6 | 1 | 1 |
| 7848 | 137928 | 931544 | 5.049968605 | 4 | 1.50 | 2 | Not Proven | 2 | 16 | 3 | Wind Farm Layout | 3 | 12.06 | 3 | 9 | 2 | 6 |
| 7849 | 135868 | 931731 | 0.667738363 | 1 | 1.50 | 2 | Not Proven | 2 | 4 | 1 | Wind Farm Layout | 3 | 5.51 | 4 | 12 | 2 | 2 |
| 7850 | 136132 | 931769 | 3.13471446 | 2 | 1.50 | 2 | Not Proven | 2 | 8 | 2 | Wind Farm Layout | 3 | 8.58 | 4 | 12 | 2 | 4 |
| 7851 | 135983 | 931761 | 2.050224127 | 2 | 1.50 | 2 | Not Proven | 2 | 8 | 2 | Wind Farm Layout | 3 | 14.32 | 3 | 9 | 2 | 4 |
| 7852 | 135556 | 931809 | 2.294632343 | 2 | 1.50 | 2 | Not Proven | 2 | 8 | 2 | Wind Farm Layout | 3 | 2.75 | 4 | 12 | 2 | 4 |
| 7853 | 136921 | 931454 | 2.569171358 | 2 | 1.50 | 2 | Not Proven | 2 | 8 | 2 | Water Feature Minor | 6 | 217.85 | 3 | 18 | 3 | 6 |
| 7854 | 136821 | 931463 | 2.566950037 | 2 | 1.50 | 2 | Not Proven | 2 | 8 | 2 | Water Feature Minor | 6 | 218.36 | 3 | 18 | 3 | 6 |
| 7855 | 135263 | 931801 | 2.041232181 | 2 | 1.50 | 2 | Not Proven | 2 | 8 | 2 | Wind Farm Layout | 3 | 9.60 | 4 | 12 | 2 | 4 |
| 7856 | 135934 | 931745 | 1.465155735 | 1 | 1.50 | 2 | Not Proven | 2 | 4 | 1 | Wind Farm Layout | 3 | 2.90 | 4 | 12 | 2 | 2 |
| 7857 | 137861 | 931673 | 1.50994605 | 1 | 1.50 | 2 | Not Proven | 2 | 4 | 1 | Wind Farm Layout | 3 | 16.15 | 3 | 9 | 2 | 2 |
| 7858 | 137229 | 931503 | 2.560869001 | 2 | 1.50 | 2 | Not Proven | 2 | 8 | 2 | Water Feature Minor | 6 | 177.79 | 3 | 18 | 3 | 6 |
| 7859 | 137105 | 934317 | 4.143447775 | 4 | 1.50 | 2 | Not Proven | 2 | 16 | 3 | Roads, Tracks, Paths | 2 | 195.78 | 3 | 6 | 1 | 3 |
| 7860 | 136014 | 931132 | 3.649894593 | 2 | 1.50 | 2 | Not Proven | 2 | 8 | 2 | Wind Farm Layout | 3 | 5.77 | 4 | 12 | 2 | 4 |
| 7861 | 137777 | 931619 | 3.756233344 | 2 | 1.50 | 2 | Not Proven | 2 | 8 | 2 | Wind Farm Layout | 3 | 2.64 | 4 | 12 | 2 | 4 |
| 7862 | 138915 | 933174 | 1.102262633 | 1 | 1.50 | 2 | Not Proven | 2 | 4 | 1 | Wind Farm Layout | 3 | 12.53 | 3 | 9 | 2 | 2 |
| 7863 | 137981 | 931351 | 4.014727781 | 4 | 1.50 | 2 | Not Proven | 2 | 16 | 3 | Water Feature Minor | 6 | 47.38 | 3 | 18 | 3 | 9 |
| 7864 | 137987 | 931495 | 4.216155287 | 4 | 1.50 | 2 | Not Proven | 2 | 16 | 3 | Wind Farm Layout | 3 | 22.58 | 3 | 9 | 2 | 6 |
| 7865 | 138937 | 933192 | 1.181014317 | 1 | 1.50 | 2 | Not Proven | 2 | 4 | 1 | Wind Farm Layout | 3 | 2.37 | 4 | 12 | 2 | 2 |
| 7866 | 136871 | 931451 | 2.551962648 | 2 | 1.50 | 2 | Not Proven | 2 | 8 | 2 | Water Feature Minor | 6 | 217.29 | 3 | 18 | 3 | 6 |
| 7867 | 135864 | 931754 | 0.617064416 | 1 | 1.50 | 2 | Not Proven | 2 | 4 | 1 | Wind Farm Layout | 3 | 17.81 | 3 | 9 | 2 | 2 |
| 7868 | 139652 | 933340 | 2.822052406 | 2 | 1.50 | 2 | Not Proven | 2 | 8 | 2 | Wind Farm Layout | 3 | 12.83 | 3 | 9 | 2 | 4 |
| 7869 | 137172 | 931468 | 2.951736462 | 2 | 1.50 | 2 | Not Proven | 2 | 8 | 2 | Water Feature Minor | 6 | 160.53 | 3 | 18 | 3 | 6 |
| 7870 | 137975 | 931485 | 4.205382856 | 4 | 1.50 | 2 | Not Proven | 2 | 16 | 3 | Wind Farm Layout | 3 | 35.84 | 3 | 9 | 2 | 6 |
| 7871 | 137921 | 931371 | 3.941293881 | 2 | 1.50 | 2 | Not Proven | 2 | 8 | 2 | Water Feature Minor | 6 | 62.76 | 3 | 18 | 3 | 6 |
| 7872 | 135795 | 931736 | 1.59193978 | 1 | 1.50 | 2 | Not Proven | 2 | 4 | 1 | Wind Farm Layout | 3 | 3.41 | 4 | 12 | 2 | 2 |
| 7873 | 136444 | 931367 | 3.107447905 | 2 | 1.50 | 2 | Not Proven | 2 | 8 | 2 | Wind Farm Layout | 3 | 84.57 | 3 | 9 | 2 | 4 |
| 7874 | 138018 | 931456 | 4.23302692 | 4 | 1.50 | 2 | Not Proven | 2 | 16 | 3 | Wind Farm Layout | 3 | 47.78 | 3 | 9 | 2 | 6 |

# 3242 - Stornoway Wind Farm - PSRA - Tabulated Peat Probe Data

| ID | X | Y | SLOPE | Slope Co-efficient | PEAT DEPTH | Peat Co-efficient | Gen Substrate | Substrate Co-eff. | Risk Rating Coefficient | Risk Rating Normalisation | Receptor | Receptor Co-eff. | Distance | Receptor Dist Co-eff. | Impact Rating | Impact Rating Normalisation | Hazard Ranking |
|---|---|---|---|---|---|---|---|---|---|---|---|---|---|---|---|---|---|
| 7875 | 137173 | 931879 | 1.256400382 | 1 | 1.50 | 2 | Not Proven | 2 | 4 | 1 | Wind Farm Layout | 3 | 5.19 | 4 | 12 | 2 | 2 |
| 7876 | 137172 | 931864 | 1.259674776 | 1 | 1.50 | 2 | Not Proven | 2 | 4 | 1 | Wind Farm Layout | 3 | 5.47 | 4 | 12 | 2 | 2 |
| 7877 | 137656 | 931973 | 2.845687885 | 2 | 1.50 | 2 | Not Proven | 2 | 8 | 2 | Wind Farm Layout | 3 | 16.90 | 3 | 9 | 2 | 4 |
| 7878 | 135867 | 931740 | 0.624621853 | 1 | 1.50 | 2 | Not Proven | 2 | 4 | 1 | Wind Farm Layout | 3 | 3.52 | 4 | 12 | 2 | 2 |
| 7879 | 137607 | 931577 | 3.781056222 | 2 | 1.50 | 2 | Not Proven | 2 | 8 | 2 | Wind Farm Layout | 3 | 41.21 | 3 | 9 | 2 | 4 |
| 7880 | 137515 | 931541 | 1.175799157 | 1 | 1.50 | 2 | Not Proven | 2 | 4 | 1 | Water Feature Minor | 6 | 82.28 | 3 | 18 | 3 | 3 |
| 7881 | 135776 | 931760 | 1.112840545 | 1 | 1.50 | 2 | Not Proven | 2 | 4 | 1 | Wind Farm Layout | 3 | 18.56 | 3 | 9 | 2 | 2 |
| 7882 | 135313 | 931805 | 2.255411175 | 2 | 1.50 | 2 | Not Proven | 2 | 8 | 2 | Wind Farm Layout | 3 | 11.93 | 3 | 9 | 2 | 4 |
| 7883 | 137612 | 931564 | 3.784689754 | 2 | 1.50 | 2 | Not Proven | 2 | 8 | 2 | Wind Farm Layout | 3 | 53.73 | 3 | 9 | 2 | 4 |
| 7884 | 137865 | 931646 | 1.347314734 | 1 | 1.50 | 2 | Not Proven | 2 | 4 | 1 | Wind Farm Layout | 3 | 1.69 | 4 | 12 | 2 | 2 |
| 7885 | 137705 | 931600 | 2.642849927 | 2 | 1.50 | 2 | Not Proven | 2 | 8 | 2 | Wind Farm Layout | 3 | 9.95 | 4 | 12 | 2 | 4 |
| 7886 | 137892 | 931637 | 1.016744762 | 1 | 1.50 | 2 | Not Proven | 2 | 4 | 1 | Wind Farm Layout | 3 | 17.32 | 3 | 9 | 2 | 2 |
| 7887 | 137675 | 931792 | 1.182281524 | 1 | 1.50 | 2 | Not Proven | 2 | 4 | 1 | Wind Farm Layout | 3 | 12.25 | 3 | 9 | 2 | 2 |
| 7888 | 137061 | 931916 | 1.256393633 | 1 | 1.50 | 2 | Not Proven | 2 | 4 | 1 | Roads, Tracks, Paths | 2 | 8.23 | 4 | 8 | 2 | 2 |
| 7889 | 136033 | 931763 | 2.031912112 | 2 | 1.50 | 2 | Not Proven | 2 | 8 | 2 | Wind Farm Layout | 3 | 11.71 | 3 | 9 | 2 | 4 |
| 7890 | 136351 | 931833 | 1.918756961 | 1 | 1.50 | 2 | Not Proven | 2 | 4 | 1 | Roads, Tracks, Paths | 2 | 57.06 | 3 | 6 | 1 | 1 |
| 7891 | 137474 | 931894 | 1.966209819 | 1 | 1.50 | 2 | Not Proven | 2 | 4 | 1 | Wind Farm Layout | 3 | 17.97 | 3 | 9 | 2 | 2 |
| 7892 | 136596 | 931436 | 2.990415387 | 2 | 1.50 | 2 | Not Proven | 2 | 8 | 2 | Wind Farm Layout | 3 | 197.60 | 3 | 9 | 2 | 4 |
| 7893 | 136365 | 931256 | 3.521793801 | 2 | 1.50 | 2 | Not Proven | 2 | 8 | 2 | Wind Farm Layout | 3 | 10.11 | 3 | 9 | 2 | 4 |
| 7894 | 137207 | 931472 | 3.091300331 | 2 | 1.50 | 2 | Not Proven | 2 | 8 | 2 | Water Feature Minor | 6 | 154.08 | 3 | 18 | 3 | 6 |
| 7895 | 138065 | 931357 | 0.862868458 | 1 | 1.50 | 2 | Not Proven | 2 | 4 | 1 | Water Feature Minor | 6 | 29.29 | 3 | 18 | 3 | 3 |
| 7896 | 135648 | 931764 | 0.31229511 | 1 | 1.50 | 2 | Not Proven | 2 | 4 | 1 | Wind Farm Layout | 3 | 12.22 | 3 | 9 | 2 | 2 |
| 7897 | 137682 | 931805 | 1.185607573 | 1 | 1.50 | 2 | Not Proven | 2 | 4 | 1 | Wind Farm Layout | 3 | 2.05 | 4 | 12 | 2 | 2 |
| 7898 | 135598 | 931778 | 1.464035912 | 1 | 1.50 | 2 | Not Proven | 2 | 4 | 1 | Wind Farm Layout | 3 | 12.26 | 3 | 9 | 2 | 2 |
| 7899 | 135789 | 931722 | 1.559709397 | 1 | 1.50 | 2 | Not Proven | 2 | 4 | 1 | Wind Farm Layout | 3 | 11.81 | 3 | 9 | 2 | 2 |
| 7900 | 137971 | 931514 | 4.184309971 | 4 | 1.50 | 2 | Not Proven | 2 | 16 | 3 | Wind Farm Layout | 3 | 8.72 | 4 | 12 | 2 | 6 |
| 7901 | 137971 | 931351 | 4.107559877 | 4 | 1.50 | 2 | Not Proven | 2 | 16 | 3 | Water Feature Minor | 6 | 43.12 | 3 | 18 | 3 | 9 |
| 7902 | 137473 | 931879 | 1.953883073 | 1 | 1.50 | 2 | Not Proven | 2 | 4 | 1 | Wind Farm Layout | 3 | 2.99 | 4 | 12 | 2 | 2 |
| 7903 | 137831 | 931712 | 0.566487412 | 1 | 1.50 | 2 | Not Proven | 2 | 4 | 1 | Water Feature Minor | 6 | 9.45 | 4 | 24 | 3 | 3 |
| 7904 | 138210 | 932343 | 6.03766452 | 4 | 1.10 | 2 | Not Proven | 2 | 16 | 3 | Wind Farm Layout | 3 | 111.22 | 3 | 9 | 2 | 6 |
| 7905 | 138293 | 931401 | 3.778055835 | 2 | 1.10 | 2 | Not Proven | 2 | 8 | 2 | Wind Farm Layout | 3 | 13.26 | 3 | 9 | 2 | 4 |
| 7906 | 138146 | 931454 | 3.959374972 | 2 | 1.10 | 2 | Not Proven | 2 | 8 | 2 | Wind Farm Layout | 3 | 17.96 | 3 | 9 | 2 | 4 |
| 7907 | 138145 | 932871 | 2.221966789 | 2 | 1.10 | 2 | Not Proven | 2 | 8 | 2 | Wind Farm Layout | 3 | 7.12 | 4 | 12 | 2 | 4 |
| 7908 | 137955 | 932865 | 2.548023897 | 2 | 1.10 | 2 | Not Proven | 2 | 8 | 2 | Wind Farm Layout | 3 | 3.82 | 4 | 12 | 2 | 4 |
| 7909 | 138247 | 931393 | 3.947612043 | 2 | 1.20 | 2 | Not Proven | 2 | 8 | 2 | Wind Farm Layout | 3 | 13.99 | 3 | 9 | 2 | 4 |
| 7910 | 138105 | 932452 | 3.027880399 | 2 | 1.20 | 2 | Not Proven | 2 | 8 | 2 | Wind Farm Layout | 3 | 0.20 | 4 | 12 | 2 | 4 |
| 7911 | 138005 | 932870 | 3.142923382 | 2 | 1.20 | 2 | Not Proven | 2 | 8 | 2 | Wind Farm Layout | 3 | 3.62 | 4 | 12 | 2 | 4 |
| 7912 | 138130 | 932869 | 1.80669935 | 1 | 1.20 | 2 | Not Proven | 2 | 4 | 1 | Wind Farm Layout | 3 | 1.64 | 4 | 12 | 2 | 2 |
| 7913 | 138119 | 932454 | 3.599134398 | 2 | 1.20 | 2 | Not Proven | 2 | 8 | 2 | Wind Farm Layout | 3 | 13.93 | 3 | 9 | 2 | 4 |
| 7914 | 138449 | 931133 | 3.282486538 | 2 | 1.30 | 2 | Not Proven | 2 | 8 | 2 | Wind Farm Layout | 3 | 29.11 | 3 | 9 | 2 | 4 |
| 7915 | 137822 | 932141 | 2.291328269 | 2 | 1.30 | 2 | Not Proven | 2 | 8 | 2 | Wind Farm Layout | 3 | 1.58 | 4 | 12 | 2 | 4 |
| 7916 | 138392 | 931421 | 7.887441492 | 4 | 1.40 | 2 | Not Proven | 2 | 16 | 3 | Wind Farm Layout | 3 | 2.79 | 4 | 12 | 2 | 6 |
| 7917 | 138430 | 931417 | 7.43073224 | 4 | 1.40 | 2 | Not Proven | 2 | 16 | 3 | Wind Farm Layout | 3 | 0.28 | 4 | 12 | 2 | 6 |
| 7918 | 137956 | 932849 | 3.295620883 | 2 | 1.40 | 2 | Not Proven | 2 | 8 | 2 | Wind Farm Layout | 3 | 12.19 | 3 | 9 | 2 | 4 |
| 7919 | 137808 | 932087 | 3.989121716 | 2 | 1.50 | 2 | Not Proven | 2 | 8 | 2 | Wind Farm Layout | 3 | 13.06 | 3 | 9 | 2 | 4 |
| 7920 | 138090 | 932450 | 2.724789506 | 2 | 1.50 | 2 | Not Proven | 2 | 8 | 2 | Wind Farm Layout | 3 | 15.34 | 3 | 9 | 2 | 4 |
| 7921 | 138006 | 932855 | 3.070632202 | 2 | 1.50 | 2 | Not Proven | 2 | 8 | 2 | Wind Farm Layout | 3 | 11.41 | 3 | 9 | 2 | 4 |
| 7922 | 138442 | 931117 | 4.195338614 | 4 | 1.50 | 2 | Not Proven | 2 | 16 | 3 | Wind Farm Layout | 3 | 14.94 | 3 | 9 | 2 | 6 |
| 7923 | 138034 | 931506 | 4.186559896 | 4 | 1.50 | 2 | Not Proven | 2 | 16 | 3 | Wind Farm Layout | 3 | 3.62 | 4 | 12 | 2 | 6 |
| 7924 | 137893 | 932201 | 2.279194548 | 2 | 1.50 | 2 | Not Proven | 2 | 8 | 2 | Wind Farm Layout | 3 | 13.11 | 3 | 9 | 2 | 4 |
| 7925 | 137740 | 932015 | 2.450701128 | 2 | 1.50 | 2 | Not Proven | 2 | 8 | 2 | Wind Farm Layout | 3 | 12.95 | 3 | 9 | 2 | 4 |
| 7926 | 138015 | 931529 | 4.20779325 | 4 | 1.50 | 2 | Not Proven | 2 | 16 | 3 | Wind Farm Layout | 3 | 18.77 | 3 | 9 | 2 | 6 |
| 7927 | 137953 | 932879 | 2.48143231 | 2 | 1.50 | 2 | Not Proven | 2 | 8 | 2 | Wind Farm Layout | 3 | 17.95 | 3 | 9 | 2 | 4 |
| 7928 | 138134 | 932819 | 1.809555991 | 1 | 1.50 | 2 | Not Proven | 2 | 4 | 1 | Wind Farm Layout | 3 | 0.04 | 4 | 12 | 2 | 2 |
| 7929 | 138444 | 931424 | 7.448404249 | 4 | 1.50 | 2 | Not Proven | 2 | 16 | 3 | Wind Farm Layout | 3 | 9.22 | 4 | 12 | 2 | 6 |
| 7930 | 138390 | 931405 | 6.794396734 | 4 | 1.50 | 2 | Not Proven | 2 | 16 | 3 | Wind Farm Layout | 3 | 13.17 | 3 | 9 | 2 | 6 |
| 7931 | 138341 | 931408 | 3.583487059 | 2 | 1.50 | 2 | Not Proven | 2 | 8 | 2 | Wind Farm Layout | 3 | 9.44 | 4 | 12 | 2 | 4 |
| 7932 | 138098 | 933342 | 1.624433581 | 1 | 1.60 | 3 | Not Proven | 2 | 6 | 2 | Water Feature Minor | 6 | 141.41 | 3 | 18 | 3 | 6 |
| 7933 | 138417 | 933168 | 1.514012452 | 1 | 1.60 | 3 | Not Proven | 2 | 6 | 2 | Water Feature Minor | 6 | 65.14 | 3 | 18 | 3 | 6 |
| 7934 | 139918 | 933232 | 0.197825269 | 1 | 1.60 | 3 | Not Proven | 2 | 6 | 2 | Wind Farm Layout | 3 | 13.01 | 3 | 9 | 2 | 4 |
| 7935 | 139869 | 933240 | 2.325552651 | 2 | 1.60 | 3 | Not Proven | 2 | 12 | 2 | Wind Farm Layout | 3 | 13.06 | 3 | 9 | 2 | 4 |
| 7936 | 138807 | 933676 | 3.948920871 | 2 | 1.60 | 3 | Not Proven | 2 | 12 | 2 | Wind Farm Layout | 3 | 23.89 | 3 | 9 | 2 | 4 |
| 7937 | 138798 | 933673 | 3.959670146 | 2 | 1.60 | 3 | Not Proven | 2 | 12 | 2 | Wind Farm Layout | 3 | 28.03 | 3 | 9 | 2 | 4 |
| 7938 | 138743 | 933706 | 3.328617475 | 2 | 1.60 | 3 | Not Proven | 2 | 12 | 2 | Wind Farm Layout | 3 | 2.35 | 4 | 12 | 2 | 4 |
| 7939 | 138732 | 933691 | 5.098568695 | 4 | 1.60 | 3 | Not Proven | 2 | 24 | 3 | Wind Farm Layout | 3 | 18.63 | 3 | 9 | 2 | 6 |
| 7940 | 139104 | 933529 | 4.127198213 | 4 | 1.60 | 3 | Not Proven | 2 | 24 | 3 | Wind Farm Layout | 3 | 41.33 | 3 | 9 | 2 | 6 |
| 7941 | 139188 | 933457 | 3.821055176 | 2 | 1.60 | 3 | Not Proven | 2 | 12 | 2 | Wind Farm Layout | 3 | 27.37 | 3 | 9 | 2 | 4 |
| 7942 | 139174 | 933657 | 1.941677777 | 1 | 1.60 | 3 | Not Proven | 2 | 6 | 2 | Wind Farm Layout | 3 | 166.47 | 3 | 9 | 2 | 4 |
| 7943 | 138098 | 933422 | 1.703118054 | 1 | 1.60 | 3 | Not Proven | 2 | 6 | 2 | Water Feature Minor | 6 | 105.26 | 3 | 18 | 3 | 6 |
| 7944 | 138407 | 933170 | 1.528613831 | 1 | 1.60 | 3 | Not Proven | 2 | 6 | 2 | Water Feature Minor | 6 | 57.23 | 3 | 18 | 3 | 6 |
| 7945 | 138949 | 933691 | 1.660722945 | 1 | 1.60 | 3 | Not Proven | 2 | 6 | 2 | Wind Farm Layout | 3 | 16.94 | 3 | 9 | 2 | 4 |
| 7946 | 138847 | 933709 | 2.637016392 | 2 | 1.60 | 3 | Not Proven | 2 | 12 | 2 | Wind Farm Layout | 3 | 13.95 | 3 | 9 | 2 | 4 |
| 7947 | 138097 | 933364 | 1.284422186 | 1 | 1.60 | 3 | Not Proven | 2 | 6 | 2 | Water Feature Minor | 6 | 143.41 | 3 | 18 | 3 | 6 |
| 7948 | 138164 | 933368 | 1.573636469 | 1 | 1.60 | 3 | Not Proven | 2 | 6 | 2 | Water Feature Minor | 6 | 105.16 | 3 | 18 | 3 | 6 |
| 7949 | 138448 | 933170 | 3.083763067 | 2 | 1.60 | 3 | Not Proven | 2 | 12 | 2 | Wind Farm Layout | 3 | 65.48 | 3 | 9 | 2 | 4 |
| 7950 | 138914 | 933237 | 1.225690434 | 1 | 1.60 | 3 | Not Proven | 2 | 6 | 2 | Wind Farm Layout | 3 | 50.01 | 3 | 9 | 2 | 4 |
| 7951 | 138719 | 933192 | 5.290210317 | 4 | 1.60 | 3 | Not Proven | 2 | 24 | 3 | Wind Farm Layout | 3 | 20.59 | 3 | 9 | 2 | 6 |
| 7952 | 139967 | 933225 | 0.153776742 | 1 | 1.60 | 3 | Not Proven | 2 | 6 | 2 | Wind Farm Layout | 3 | 11.97 | 3 | 9 | 2 | 4 |
| 7953 | 139047 | 933547 | 12.20249725 | 6 | 1.60 | 3 | Not Proven | 2 | 36 | 4 | Wind Farm Layout | 3 | 0.59 | 4 | 12 | 2 | 8 |
| 7954 | 138734 | 933702 | 3.867767375 | 2 | 1.60 | 3 | Not Proven | 2 | 12 | 2 | Wind Farm Layout | 3 | 7.47 | 4 | 12 | 2 | 4 |
| 7955 | 138429 | 933174 | 1.540627835 | 1 | 1.60 | 3 | Not Proven | 2 | 6 | 2 | Water Feature Minor | 6 | 69.84 | 3 | 18 | 3 | 6 |
| 7956 | 139430 | 933307 | 2.299092282 | 2 | 1.70 | 3 | Not Proven | 2 | 12 | 2 | Wind Farm Layout | 3 | 96.95 | 3 | 9 | 2 | 4 |
| 7957 | 138756 | 933700 | 3.31491333 | 2 | 1.70 | 3 | Not Proven | 2 | 12 | 2 | Wind Farm Layout | 3 | 6.64 | 4 | 12 | 2 | 4 |
| 7958 | 139794 | 933258 | 2.720561016 | 2 | 1.70 | 3 | Not Proven | 2 | 12 | 2 | Wind Farm Layout | 3 | 12.21 | 3 | 9 | 2 | 4 |
| 7959 | 138740 | 933715 | 3.32961195 | 2 | 1.70 | 3 | Not Proven | 2 | 12 | 2 | Wind Farm Layout | 3 | 6.18 | 4 | 12 | 2 | 4 |
| 7960 | 139287 | 933481 | 0.823047746 | 1 | 1.70 | 3 | Not Proven | 2 | 6 | 2 | Wind Farm Layout | 3 | 71.97 | 3 | 9 | 2 | 4 |
| 7961 | 138391 | 933354 | 2.651859474 | 2 | 1.70 | 3 | Not Proven | 2 | 12 | 2 | Water Feature Minor | 6 | 131.50 | 3 | 18 | 3 | 6 |
| 7962 | 138443 | 933150 | 3.551408826 | 2 | 1.70 | 3 | Not Proven | 2 | 12 | 2 | Wind Farm Layout | 3 | 46.98 | 3 | 9 | 2 | 4 |
| 7963 | 138749 | 933182 | 1.539621662 | 1 | 1.70 | 3 | Not Proven | 2 | 6 | 2 | Wind Farm Layout | 3 | 8.57 | 4 | 12 | 2 | 4 |
| 7964 | 138964 | 933177 | 1.127917576 | 1 | 1.70 | 3 | Not Proven | 2 | 6 | 2 | Wind Farm Layout | 3 | 16.07 | 3 | 9 | 2 | 4 |
| 7965 | 139280 | 933315 | 3.45559629 | 2 | 1.70 | 3 | Not Proven | 2 | 12 | 2 | Wind Farm Layout | 3 | 35.69 | 3 | 9 | 2 | 4 |
| 7966 | 139134 | 933394 | 3.739658006 | 2 | 1.70 | 3 | Not Proven | 2 | 12 | 2 | Wind Farm Layout | 3 | 53.77 | 3 | 9 | 2 | 4 |
| 7967 | 139142 | 933634 | 4.792784286 | 4 | 1.70 | 3 | Not Proven | 2 | 24 | 3 | Wind Farm Layout | 3 | 127.11 | 3 | 9 | 2 | 6 |
| 7968 | 138421 | 933147 | 1.50420333 | 1 | 1.70 | 3 | Not Proven | 2 | 6 | 2 | Wind Farm Layout | 3 | 48.67 | 3 | 9 | 2 | 4 |
| 7969 | 138788 | 933701 | 3.625249822 | 2 | 1.80 | 3 | Not Proven | 2 | 12 | 2 | Wind Farm Layout | 3 | 1.55 | 4 | 12 | 2 | 4 |
| 7970 | 139297 | 933184 | 3.195941437 | 2 | 1.80 | 3 | Not Proven | 2 | 12 | 2 | Wind Farm Layout | 3 | 13.96 | 3 | 9 | 2 | 4 |
| 7971 | 138155 | 933363 | 2.352415401 | 2 | 1.80 | 3 | Not Proven | 2 | 12 | 2 | Water Feature Minor | 6 | 113.10 | 3 | 18 | 3 | 6 |
| 7972 | 138386 | 933296 | 2.710912905 | 2 | 1.80 | 3 | Not Proven | 2 | 12 | 2 | Water Feature Minor | 6 | 73.57 | 3 | 18 | 3 | 6 |
| 7973 | 138438 | 933172 | 2.012247535 | 2 | 1.80 | 3 | Not Proven | 2 | 12 | 2 | Wind Farm Layout | 3 | 69.53 | 3 | 9 | 2 | 4 |
| 7974 | 138451 | 933142 | 3.251056133 | 2 | 1.80 | 3 | Not Proven | 2 | 12 | 2 | Wind Farm Layout | 3 | 37.49 | 3 | 9 | 2 | 4 |
| 7975 | 138462 | 933186 | 2.532029612 | 2 | 1.80 | 3 | Not Proven | 2 | 12 | 2 | Wind Farm Layout | 3 | 78.20 | 3 | 9 | 2 | 4 |
| 7976 | 138424 | 933155 | 1.54986042 | 1 | 1.80 | 3 | Not Proven | 2 | 6 | 2 | Wind Farm Layout | 3 | 55.85 | 3 | 9 | 2 | 4 |
| 7977 | 138436 | 933163 | 2.416164287 | 2 | 1.80 | 3 | Not Proven | 2 | 12 | 2 | Wind Farm Layout | 3 | 61.15 | 3 | 9 | 2 | 4 |
| 7978 | 138134 | 933339 | 1.914329894 | 1 | 1.80 | 3 | Not Proven | 2 | 6 | 2 | Water Feature Minor | 6 | 117.53 | 3 | 18 | 3 | 6 |
| 7979 | 139774 | 933279 | 2.720553589 | 2 | 1.80 | 3 | Not Proven | 2 | 12 | 2 | Wind Farm Layout | 3 | 3.13 | 4 | 12 | 2 | 4 |
| 7980 | 139779 | 933293 | 2.720565241 | 2 | 1.80 | 3 | Not Proven | 2 | 12 | 2 | Wind Farm Layout | 3 | 17.93 | 3 | 9 | 2 | 4 |
| 7981 | 139178 | 933650 | 3.968882059 | 2 | 1.80 | 3 | Not Proven | 2 | 12 | 2 | Wind Farm Layout | 3 | 166.10 | 3 | 9 | 2 | 4 |
| 7982 | 138152 | 933349 | 2.179270825 | 2 | 1.80 | 3 | Not Proven | 2 | 12 | 2 | Water Feature Minor | 6 | 110.21 | 3 | 18 | 3 | 6 |
| 7983 | 138336 | 933371 | 4.245367644 | 4 | 1.80 | 3 | Not Proven | 2 | 24 | 3 | Water Feature Minor | 6 | 136.57 | 3 | 18 | 3 | 9 |
| 7984 | 138404 | 933160 | 1.527119368 | 1 | 1.80 | 3 | Not Proven | 2 | 6 | 2 | Water Feature Minor | 6 | 64.03 | 3 | 18 | 3 | 6 |
| 7985 | 138473 | 933224 | 1.619225346 | 1 | 1.80 | 3 | Not Proven | 2 | 6 | 2 | Water Feature Minor | 6 | 98.54 | 3 | 18 | 3 | 6 |
| 7986 | 138809 | 933698 | 3.83967102 | 2 | 1.80 | 3 | Not Proven | 2 | 12 | 2 | Wind Farm Layout | 3 | 1.82 | 4 | 12 | 2 | 4 |
| 7987 | 138800 | 933727 | 2.907758392 | 2 | 1.80 | 3 | Not Proven | 2 | 12 | 2 | Wind Farm Layout | 3 | 25.77 | 3 | 9 | 2 | 4 |
| 7988 | 138784 | 933710 | 3.317166187 | 2 | 1.80 | 3 | Not Proven | 2 | 12 | 2 | Wind Farm Layout | 3 | 6.87 | 4 | 12 | 2 | 4 |
| 7989 | 138755 | 933731 | 2.916763257 | 2 | 1.80 | 3 | Not Proven | 2 | 12 | 2 | Wind Farm Layout | 3 | 23.97 | 3 | 9 | 2 | 4 |
| 7990 | 138112 | 933337 | 2.573425518 | 2 | 1.80 | 3 | Not Proven | 2 | 12 | 2 | Water Feature Minor | 6 | 135.08 | 3 | 18 | 3 | 6 |
| 7991 | 138148 | 933336 | 0.977555411 | 1 | 1.80 | 3 | Not Proven | 2 | 6 | 2 | Water Feature Minor | 6 | 104.54 | 3 | 18 | 3 | 6 |
| 7992 | 138426 | 933165 | 1.50359726 | 1 | 1.80 | 3 | Not Proven | 2 | 6 | 2 | Wind Farm Layout | 3 | 65.21 | 3 | 9 | 2 | 4 |
| 7993 | 138441 | 933182 | 2.052313449 | 2 | 1.80 | 3 | Not Proven | 2 | 12 | 2 | Water Feature Minor | 6 | 75.60 | 3 | 18 | 3 | 6 |
| 7994 | 138456 | 933198 | 1.646330793 | 1 | 1.80 | 3 | Not Proven | 2 | 6 | 2 | Water Feature Minor | 6 | 84.05 | 3 | 18 | 3 | 6 |
| 7995 | 138477 | 933203 | 1.620601263 | 1 | 1.80 | 3 | Not Proven | 2 | 6 | 2 | Wind Farm Layout | 3 | 91.67 | 3 | 9 | 2 | 4 |
| 7996 | 140070 | 933239 | 1.073691467 | 1 | 1.80 | 3 | Not Proven | 2 | 6 | 2 | Wind Farm Layout | 3 | 18.52 | 3 | 9 | 2 | 4 |
| 7997 | 139943 | 933228 | 0.181175614 | 1 | 1.80 | 3 | Not Proven | 2 | 6 | 2 | Wind Farm Layout | 3 | 12.91 | 3 | 9 | 2 | 4 |
| 7998 | 139843 | 933245 | 2.597023615 | 2 | 1.80 | 3 | Not Proven | 2 | 12 | 2 | Wind Farm Layout | 3 | 12.59 | 3 | 9 | 2 | 4 |
| 7999 | 138796 | 933736 | 2.389003669 | 2 | 1.80 | 3 | Not Proven | 2 | 12 | 2 | Wind Farm Layout | 3 | 34.17 | 3 | 9 | 2 | 4 |
| 8000 | 138777 | 933729 | 2.667696683 | 2 | 1.80 | 3 | Not Proven | 2 | 12 | 2 | Wind Farm Layout | 3 | 24.81 | 3 | 9 | 2 | 4 |
| 8001 | 138753 | 933709 | 3.318026438 | 2 | 1.80 | 3 | Not Proven | 2 | 12 | 2 | Wind Farm Layout | 3 | 1.90 | 4 | 12 | 2 | 4 |

# 3242 - Stornoway Wind Farm - PSRA - Tabulated Peat Probe Data

| ID | X | Y | SLOPE | Slope Co-efficient | PEAT DEPTH | Peat Co-efficient | Gen Substrate | Substrate Co-eff. | Risk Rating Coefficient | Risk Rating Normalisation | Receptor | Receptor Co-eff. | Distance | Receptor Dist Co-eff. | Impact Rating | Impact Rating Normalisation | Hazard Ranking |
|---|---|---|---|---|---|---|---|---|---|---|---|---|---|---|---|---|---|
| 8002 | 138156 | 933341 | 0.961517654 | 1 | 1.80 | 3 | Not Proven | 2 | 6 | 2 | Water Feature Minor | 6 | 101.75 | 3 | 18 | 3 | 6 |
| 8003 | 138163 | 933349 | 0.669965845 | 1 | 1.80 | 3 | Not Proven | 2 | 6 | 2 | Water Feature Minor | 6 | 102.71 | 3 | 18 | 3 | 6 |
| 8004 | 138446 | 933160 | 3.38789365 | 2 | 1.80 | 3 | Not Proven | 2 | 12 | 2 | Wind Farm Layout | 3 | 56.13 | 3 | 9 | 2 | 4 |
| 8005 | 138851 | 933188 | 1.527083794 | 1 | 1.80 | 3 | Not Proven | 2 | 6 | 2 | Wind Farm Layout | 3 | 8.46 | 4 | 12 | 2 | 4 |
| 8006 | 138394 | 933275 | 2.026748851 | 2 | 1.90 | 3 | Not Proven | 2 | 12 | 2 | Water Feature Minor | 6 | 56.10 | 3 | 18 | 3 | 6 |
| 8007 | 140046 | 933242 | 0.142138511 | 1 | 1.90 | 3 | Not Proven | 2 | 6 | 2 | Wind Farm Layout | 3 | 17.59 | 3 | 9 | 2 | 4 |
| 8008 | 139847 | 933260 | 2.231433967 | 2 | 1.90 | 3 | Not Proven | 2 | 12 | 2 | Wind Farm Layout | 3 | 2.92 | 4 | 12 | 2 | 4 |
| 8009 | 138797 | 933705 | 3.881888027 | 2 | 1.90 | 3 | Not Proven | 2 | 12 | 2 | Wind Farm Layout | 3 | 3.58 | 4 | 12 | 2 | 4 |
| 8010 | 139151 | 933397 | 3.893925049 | 2 | 1.90 | 3 | Not Proven | 2 | 12 | 2 | Wind Farm Layout | 3 | 42.99 | 3 | 9 | 2 | 4 |
| 8011 | 138139 | 933331 | 0.958554937 | 1 | 1.90 | 3 | Not Proven | 2 | 6 | 2 | Water Feature Minor | 6 | 108.89 | 3 | 18 | 3 | 6 |
| 8012 | 139343 | 933461 | 4.20756634 | 4 | 1.90 | 3 | Not Proven | 2 | 24 | 3 | Wind Farm Layout | 3 | 61.65 | 3 | 9 | 2 | 6 |
| 8013 | 138345 | 933383 | 3.704954131 | 2 | 1.90 | 3 | Not Proven | 2 | 12 | 2 | Water Feature Minor | 6 | 150.52 | 3 | 18 | 3 | 6 |
| 8014 | 138377 | 933317 | 2.651847145 | 2 | 1.90 | 3 | Not Proven | 2 | 12 | 2 | Water Feature Minor | 6 | 93.14 | 3 | 18 | 3 | 6 |
| 8015 | 138398 | 933173 | 1.503718963 | 1 | 1.90 | 3 | Not Proven | 2 | 6 | 2 | Water Feature Minor | 6 | 49.78 | 3 | 18 | 3 | 6 |
| 8016 | 138414 | 933158 | 1.547798425 | 1 | 1.90 | 3 | Not Proven | 2 | 6 | 2 | Wind Farm Layout | 3 | 60.88 | 3 | 9 | 2 | 4 |
| 8017 | 138471 | 933215 | 1.644584592 | 1 | 1.90 | 3 | Not Proven | 2 | 6 | 2 | Water Feature Minor | 6 | 96.55 | 3 | 18 | 3 | 6 |
| 8018 | 138481 | 933212 | 1.63530667 | 1 | 1.90 | 3 | Not Proven | 2 | 6 | 2 | Wind Farm Layout | 3 | 99.62 | 3 | 9 | 2 | 4 |
| 8019 | 138475 | 933193 | 1.647622337 | 1 | 1.90 | 3 | Not Proven | 2 | 6 | 2 | Wind Farm Layout | 3 | 82.32 | 3 | 9 | 2 | 4 |
| 8020 | 138490 | 933210 | 1.641672343 | 1 | 1.90 | 3 | Not Proven | 2 | 6 | 2 | Wind Farm Layout | 3 | 95.55 | 3 | 9 | 2 | 4 |
| 8021 | 138746 | 933196 | 1.166447993 | 1 | 1.90 | 3 | Not Proven | 2 | 6 | 2 | Wind Farm Layout | 3 | 22.72 | 3 | 9 | 2 | 4 |
| 8022 | 138965 | 933078 | 1.048681902 | 1 | 1.90 | 3 | Not Proven | 2 | 6 | 2 | Water Feature Minor | 6 | 77.52 | 3 | 18 | 3 | 6 |
| 8023 | 139803 | 933287 | 2.720099783 | 2 | 1.90 | 3 | Not Proven | 2 | 12 | 2 | Wind Farm Layout | 3 | 18.10 | 3 | 9 | 2 | 4 |
| 8024 | 139160 | 933329 | 1.236690964 | 1 | 1.90 | 3 | Not Proven | 2 | 6 | 2 | Wind Farm Layout | 3 | 45.54 | 3 | 9 | 2 | 4 |
| 8025 | 139120 | 933389 | 3.979512624 | 2 | 1.90 | 3 | Not Proven | 2 | 12 | 2 | Wind Farm Layout | 3 | 64.85 | 3 | 9 | 2 | 4 |
| 8026 | 139215 | 933491 | 4.33678585 | 4 | 1.90 | 3 | Not Proven | 2 | 24 | 3 | Wind Farm Layout | 3 | 69.77 | 3 | 9 | 2 | 6 |
| 8027 | 138119 | 933423 | 1.573706969 | 1 | 1.90 | 3 | Not Proven | 2 | 6 | 2 | Water Feature Minor | 6 | 87.15 | 3 | 18 | 3 | 6 |
| 8028 | 138109 | 933383 | 2.981721251 | 2 | 1.90 | 3 | Not Proven | 2 | 12 | 2 | Water Feature Minor | 6 | 121.84 | 3 | 18 | 3 | 6 |
| 8029 | 138129 | 933329 | 1.020143823 | 1 | 1.90 | 3 | Not Proven | 2 | 6 | 2 | Water Feature Minor | 6 | 116.36 | 3 | 18 | 3 | 6 |
| 8030 | 138432 | 933184 | 1.341422545 | 1 | 1.90 | 3 | Not Proven | 2 | 6 | 2 | Water Feature Minor | 6 | 66.76 | 3 | 18 | 3 | 6 |
| 8031 | 138454 | 933188 | 2.258218866 | 2 | 1.90 | 3 | Not Proven | 2 | 12 | 2 | Wind Farm Layout | 3 | 81.82 | 3 | 9 | 2 | 4 |
| 8032 | 139819 | 933251 | 2.716498226 | 2 | 1.90 | 3 | Not Proven | 2 | 12 | 2 | Wind Farm Layout | 3 | 12.77 | 3 | 9 | 2 | 4 |
| 8033 | 138920 | 933013 | 0.489502698 | 1 | 2.00 | 3 | Not Proven | 2 | 6 | 2 | Water Feature Minor | 6 | 11.02 | 3 | 18 | 3 | 6 |
| 8034 | 139628 | 933316 | 3.975730693 | 2 | 2.00 | 3 | Not Proven | 2 | 12 | 2 | Wind Farm Layout | 3 | 46.75 | 3 | 9 | 2 | 4 |
| 8035 | 138828 | 933705 | 4.52506254 | 4 | 2.00 | 3 | Not Proven | 2 | 24 | 3 | Wind Farm Layout | 3 | 7.55 | 4 | 12 | 2 | 6 |
| 8036 | 138749 | 933719 | 3.327541207 | 2 | 2.00 | 3 | Not Proven | 2 | 12 | 3 | Wind Farm Layout | 3 | 11.31 | 3 | 9 | 2 | 4 |
| 8037 | 138443 | 933191 | 1.592278758 | 1 | 2.00 | 3 | Not Proven | 2 | 6 | 2 | Water Feature Minor | 6 | 73.74 | 3 | 18 | 3 | 6 |
| 8038 | 138799 | 933177 | 1.5386824 | 1 | 2.00 | 3 | Not Proven | 2 | 6 | 2 | Wind Farm Layout | 3 | 0.59 | 4 | 12 | 2 | 4 |
| 8039 | 139725 | 933292 | 6.60863364 | 4 | 2.00 | 3 | Not Proven | 2 | 24 | 3 | Wind Farm Layout | 3 | 2.93 | 4 | 12 | 2 | 6 |
| 8040 | 139632 | 933331 | 4.118203914 | 4 | 2.00 | 3 | Not Proven | 2 | 24 | 3 | Wind Farm Layout | 3 | 33.51 | 3 | 9 | 2 | 6 |
| 8041 | 138997 | 933635 | 1.69175073 | 1 | 2.00 | 3 | Not Proven | 2 | 6 | 2 | Wind Farm Layout | 3 | 16.15 | 3 | 9 | 2 | 4 |
| 8042 | 138764 | 933735 | 2.486013656 | 2 | 2.00 | 3 | Not Proven | 2 | 12 | 2 | Wind Farm Layout | 3 | 29.09 | 3 | 9 | 2 | 4 |
| 8043 | 139224 | 933518 | 4.638388153 | 4 | 2.00 | 3 | Not Proven | 2 | 24 | 3 | Wind Farm Layout | 3 | 97.87 | 3 | 9 | 2 | 6 |
| 8044 | 138169 | 933359 | 1.582638447 | 1 | 2.00 | 3 | Not Proven | 2 | 6 | 2 | Water Feature Minor | 6 | 106.97 | 3 | 18 | 3 | 6 |
| 8045 | 138413 | 933153 | 1.514054397 | 1 | 2.00 | 3 | Not Proven | 2 | 6 | 2 | Wind Farm Layout | 3 | 56.20 | 3 | 9 | 2 | 4 |
| 8046 | 138431 | 933143 | 2.750328691 | 2 | 2.00 | 3 | Not Proven | 2 | 12 | 2 | Wind Farm Layout | 3 | 42.66 | 3 | 9 | 2 | 4 |
| 8047 | 138446 | 933202 | 1.814716272 | 1 | 2.00 | 3 | Not Proven | 2 | 6 | 2 | Water Feature Minor | 6 | 73.38 | 3 | 18 | 3 | 6 |
| 8048 | 138449 | 933211 | 1.721148362 | 1 | 2.00 | 3 | Not Proven | 2 | 6 | 2 | Water Feature Minor | 6 | 74.89 | 3 | 18 | 3 | 6 |
| 8049 | 138452 | 933221 | 1.702159769 | 1 | 2.00 | 3 | Not Proven | 2 | 6 | 2 | Water Feature Minor | 6 | 77.50 | 3 | 18 | 3 | 6 |
| 8050 | 138464 | 933228 | 1.648100755 | 1 | 2.00 | 3 | Not Proven | 2 | 6 | 2 | Water Feature Minor | 6 | 89.82 | 3 | 18 | 3 | 6 |
| 8051 | 138462 | 933218 | 1.627325347 | 1 | 2.00 | 3 | Not Proven | 2 | 6 | 2 | Water Feature Minor | 6 | 87.50 | 3 | 18 | 3 | 6 |
| 8052 | 138451 | 933179 | 3.229532142 | 2 | 2.00 | 3 | Not Proven | 2 | 12 | 2 | Wind Farm Layout | 3 | 73.65 | 3 | 9 | 2 | 4 |
| 8053 | 138466 | 933196 | 1.635274314 | 1 | 2.00 | 3 | Not Proven | 2 | 6 | 2 | Wind Farm Layout | 3 | 87.12 | 3 | 9 | 2 | 4 |
| 8054 | 138472 | 933183 | 2.996585345 | 2 | 2.00 | 3 | Not Proven | 2 | 12 | 2 | Wind Farm Layout | 3 | 73.16 | 3 | 9 | 2 | 4 |
| 8055 | 138976 | 933003 | 3.787183608 | 2 | 2.00 | 3 | Not Proven | 2 | 12 | 2 | Water Feature Minor | 6 | 67.81 | 3 | 18 | 3 | 6 |
| 8056 | 139872 | 933256 | 2.32465143 | 2 | 2.00 | 3 | Not Proven | 2 | 12 | 2 | Wind Farm Layout | 3 | 3.22 | 4 | 12 | 2 | 4 |
| 8057 | 139851 | 933275 | 2.323429212 | 2 | 2.00 | 3 | Not Proven | 2 | 12 | 2 | Wind Farm Layout | 3 | 18.44 | 3 | 9 | 2 | 4 |
| 8058 | 139822 | 933265 | 2.716497424 | 2 | 2.00 | 3 | Not Proven | 2 | 12 | 2 | Wind Farm Layout | 3 | 1.54 | 4 | 12 | 2 | 4 |
| 8059 | 139770 | 933264 | 2.673870642 | 2 | 2.00 | 3 | Not Proven | 2 | 12 | 2 | Wind Farm Layout | 3 | 12.39 | 3 | 9 | 2 | 4 |
| 8060 | 139699 | 933283 | 7.52029692 | 4 | 2.00 | 3 | Not Proven | 2 | 24 | 3 | Wind Farm Layout | 3 | 18.53 | 3 | 9 | 2 | 6 |
| 8061 | 139305 | 933314 | 1.699018924 | 1 | 2.00 | 3 | Not Proven | 2 | 6 | 2 | Wind Farm Layout | 3 | 44.66 | 3 | 9 | 2 | 4 |
| 8062 | 138780 | 933720 | 3.303894828 | 2 | 2.00 | 3 | Not Proven | 2 | 12 | 2 | Wind Farm Layout | 3 | 16.26 | 3 | 9 | 2 | 4 |
| 8063 | 139206 | 933465 | 5.836377695 | 4 | 2.00 | 3 | Not Proven | 2 | 24 | 3 | Wind Farm Layout | 3 | 42.62 | 3 | 9 | 2 | 6 |
| 8064 | 139151 | 933571 | 10.19468153 | 6 | 2.00 | 3 | Not Proven | 2 | 36 | 4 | Wind Farm Layout | 3 | 102.58 | 3 | 9 | 2 | 8 |
| 8065 | 138128 | 933429 | 1.13523121 | 1 | 2.00 | 3 | Not Proven | 2 | 6 | 2 | Water Feature Minor | 6 | 76.36 | 3 | 18 | 3 | 6 |
| 8066 | 138126 | 933334 | 1.67604437 | 1 | 2.00 | 3 | Not Proven | 2 | 6 | 2 | Water Feature Minor | 6 | 121.48 | 3 | 18 | 3 | 6 |
| 8067 | 138253 | 933417 | 3.661667494 | 2 | 2.00 | 3 | Not Proven | 2 | 12 | 2 | Water Feature Minor | 6 | 73.22 | 3 | 18 | 3 | 6 |
| 8068 | 138419 | 933177 | 1.504148967 | 1 | 2.00 | 3 | Not Proven | 2 | 6 | 2 | Water Feature Minor | 6 | 60.23 | 3 | 18 | 3 | 6 |
| 8069 | 138433 | 933153 | 2.401441896 | 2 | 2.00 | 3 | Not Proven | 2 | 12 | 2 | Wind Farm Layout | 3 | 52.01 | 3 | 9 | 2 | 4 |
| 8070 | 138461 | 933176 | 3.411457065 | 2 | 2.00 | 3 | Not Proven | 2 | 12 | 2 | Wind Farm Layout | 3 | 68.63 | 3 | 9 | 2 | 4 |
| 8071 | 138469 | 933205 | 1.620891644 | 1 | 2.00 | 3 | Not Proven | 2 | 6 | 2 | Wind Farm Layout | 3 | 95.30 | 3 | 9 | 2 | 4 |
| 8072 | 138982 | 933079 | 1.04019489 | 1 | 2.00 | 3 | Not Proven | 2 | 6 | 2 | Water Feature Minor | 6 | 91.28 | 3 | 18 | 3 | 6 |
| 8073 | 138117 | 933329 | 1.486680153 | 1 | 2.00 | 3 | Not Proven | 2 | 6 | 2 | Water Feature Minor | 6 | 126.91 | 3 | 18 | 3 | 6 |
| 8074 | 138375 | 933376 | 2.802758083 | 2 | 2.00 | 3 | Not Proven | 2 | 12 | 2 | Water Feature Minor | 6 | 144.44 | 3 | 18 | 3 | 6 |
| 8075 | 138977 | 933151 | 1.07925343 | 1 | 2.00 | 3 | Not Proven | 2 | 6 | 2 | Wind Farm Layout | 3 | 43.56 | 3 | 9 | 2 | 4 |
| 8076 | 138747 | 933725 | 3.312213521 | 2 | 2.00 | 3 | Not Proven | 2 | 12 | 2 | Wind Farm Layout | 3 | 16.99 | 3 | 9 | 2 | 4 |
| 8077 | 136938 | 931477 | 2.489995401 | 2 | 1.60 | 3 | Not Proven | 2 | 12 | 2 | Water Feature Minor | 6 | 201.64 | 3 | 18 | 3 | 6 |
| 8078 | 139300 | 931267 | 6.858393072 | 4 | 1.60 | 3 | Not Proven | 2 | 24 | 3 | Wind Farm Layout | 3 | 24.66 | 3 | 9 | 2 | 6 |
| 8079 | 137995 | 932554 | 1.364559041 | 1 | 1.60 | 3 | Not Proven | 2 | 6 | 2 | Water Feature Minor | 6 | 85.87 | 3 | 18 | 3 | 6 |
| 8080 | 137367 | 932917 | 2.727630721 | 2 | 1.60 | 3 | Not Proven | 2 | 12 | 2 | Wind Farm Layout | 3 | 63.56 | 3 | 9 | 2 | 4 |
| 8081 | 137747 | 931206 | 0.268800495 | 1 | 1.60 | 3 | Not Proven | 2 | 6 | 2 | Water Feature Minor | 6 | 24.33 | 3 | 18 | 3 | 6 |
| 8082 | 138938 | 931316 | 3.285451563 | 2 | 1.60 | 3 | Not Proven | 2 | 12 | 2 | Wind Farm Layout | 3 | 40.79 | 3 | 9 | 2 | 4 |
| 8083 | 138101 | 932735 | 5.471433508 | 4 | 1.60 | 3 | Not Proven | 2 | 24 | 3 | Wind Farm Layout | 3 | 16.69 | 3 | 9 | 2 | 6 |
| 8084 | 138449 | 931265 | 6.886549466 | 4 | 1.60 | 3 | Not Proven | 2 | 24 | 3 | Water Feature Minor | 6 | 83.83 | 3 | 18 | 3 | 9 |
| 8085 | 136926 | 932808 | 0.780083638 | 1 | 1.60 | 3 | Not Proven | 2 | 6 | 2 | Water Feature Minor | 6 | 107.22 | 3 | 18 | 3 | 6 |
| 8086 | 138268 | 932654 | 5.240538322 | 4 | 1.60 | 3 | Not Proven | 2 | 24 | 3 | Roads, Tracks, Paths | 2 | 84.32 | 3 | 6 | 1 | 3 |
| 8087 | 138555 | 931599 | 1.580177067 | 1 | 1.60 | 3 | Not Proven | 2 | 6 | 2 | Water Feature Minor | 6 | 7.42 | 4 | 24 | 3 | 6 |
| 8088 | 138798 | 931446 | 10.3571420 7 | 6 | 1.60 | 3 | Not Proven | 2 | 36 | 4 | Water Feature Minor | 6 | 80.97 | 3 | 18 | 3 | 12 |
| 8089 | 138405 | 932329 | 0.835621949 | 1 | 1.60 | 3 | Not Proven | 2 | 6 | 2 | Water Feature Minor | 6 | 79.43 | 3 | 18 | 3 | 6 |
| 8090 | 137380 | 932896 | 2.750458628 | 2 | 1.60 | 3 | Not Proven | 2 | 12 | 2 | Wind Farm Layout | 3 | 47.86 | 3 | 9 | 2 | 4 |
| 8091 | 136595 | 931450 | 2.276852618 | 2 | 1.60 | 3 | Not Proven | 2 | 12 | 2 | Wind Farm Layout | 3 | 208.33 | 3 | 9 | 2 | 4 |
| 8092 | 137846 | 932774 | 1.69739604 | 1 | 1.60 | 3 | Not Proven | 2 | 6 | 2 | Wind Farm Layout | 3 | 74.92 | 3 | 9 | 2 | 4 |
| 8093 | 139260 | 931299 | 1.990292236 | 1 | 1.60 | 3 | Not Proven | 2 | 6 | 2 | Wind Farm Layout | 3 | 30.17 | 3 | 9 | 2 | 4 |
| 8094 | 137386 | 932903 | 2.739938566 | 2 | 1.60 | 3 | Not Proven | 2 | 12 | 2 | Wind Farm Layout | 3 | 56.40 | 3 | 9 | 2 | 4 |
| 8095 | 138063 | 932721 | 2.54953539 | 2 | 1.60 | 3 | Not Proven | 2 | 12 | 2 | Wind Farm Layout | 3 | 48.42 | 3 | 9 | 2 | 4 |
| 8096 | 138159 | 932692 | 3.908581697 | 2 | 1.60 | 3 | Not Proven | 2 | 12 | 2 | Roads, Tracks, Paths | 2 | 0.12 | 4 | 8 | 2 | 4 |
| 8097 | 137664 | 932369 | 2.99149009 | 2 | 1.60 | 3 | Not Proven | 2 | 12 | 2 | Water Feature Minor | 6 | 9.59 | 4 | 24 | 3 | 6 |
| 8098 | 138479 | 931275 | 5.721029283 | 4 | 1.60 | 3 | Not Proven | 2 | 24 | 3 | Water Feature Minor | 6 | 104.17 | 3 | 18 | 3 | 9 |
| 8099 | 137396 | 932455 | 1.234929661 | 1 | 1.60 | 3 | Not Proven | 2 | 6 | 2 | Water Feature Minor | 6 | 115.21 | 3 | 18 | 3 | 6 |
| 8100 | 137893 | 932692 | 3.706050515 | 2 | 1.60 | 3 | Not Proven | 2 | 12 | 2 | Water Feature Minor | 6 | 125.22 | 3 | 18 | 3 | 6 |
| 8101 | 138243 | 932687 | 5.206625049 | 4 | 1.60 | 3 | Not Proven | 2 | 24 | 3 | Roads, Tracks, Paths | 2 | 52.16 | 3 | 6 | 1 | 3 |
| 8102 | 138214 | 932652 | 5.918002055 | 4 | 1.60 | 3 | Not Proven | 2 | 24 | 3 | Roads, Tracks, Paths | 2 | 37.51 | 3 | 6 | 1 | 3 |
| 8103 | 136605 | 931450 | 3.13524508 | 2 | 1.60 | 3 | Not Proven | 2 | 12 | 2 | Wind Farm Layout | 3 | 214.18 | 3 | 9 | 2 | 4 |
| 8104 | 137321 | 931222 | 3.434356118 | 2 | 1.60 | 3 | Not Proven | 2 | 12 | 2 | Wind Farm Layout | 3 | 48.46 | 3 | 9 | 2 | 4 |
| 8105 | 136621 | 931068 | 1.999265169 | 1 | 1.60 | 3 | Not Proven | 2 | 6 | 2 | Wind Farm Layout | 3 | 27.14 | 3 | 9 | 2 | 4 |
| 8106 | 136585 | 931450 | 2.212764416 | 2 | 1.60 | 3 | Not Proven | 2 | 12 | 2 | Wind Farm Layout | 3 | 202.76 | 3 | 9 | 2 | 4 |
| 8107 | 136975 | 932803 | 1.415403179 | 1 | 1.60 | 3 | Not Proven | 2 | 6 | 2 | Water Feature Minor | 6 | 137.25 | 3 | 18 | 3 | 6 |
| 8108 | 137412 | 932909 | 1.115253786 | 1 | 1.60 | 3 | Not Proven | 2 | 6 | 2 | Water Feature Minor | 6 | 67.02 | 3 | 18 | 3 | 6 |
| 8109 | 137414 | 932466 | 0.788307209 | 1 | 1.60 | 3 | Not Proven | 2 | 6 | 2 | Water Feature Minor | 6 | 112.29 | 3 | 18 | 3 | 6 |
| 8110 | 138231 | 932374 | 1.806177331 | 1 | 1.60 | 3 | Not Proven | 2 | 6 | 2 | Wind Farm Layout | 3 | 122.81 | 3 | 9 | 2 | 4 |
| 8111 | 138018 | 932577 | 17.77872571 | 8 | 1.60 | 3 | Not Proven | 2 | 48 | 4 | Wind Farm Layout | 3 | 70.12 | 3 | 9 | 2 | 8 |
| 8112 | 138441 | 932445 | 5.999012029 | 4 | 1.60 | 3 | Not Proven | 2 | 24 | 3 | Water Feature Minor | 6 | 175.91 | 3 | 18 | 3 | 9 |
| 8113 | 138489 | 931274 | 4.639755829 | 4 | 1.60 | 3 | Not Proven | 2 | 24 | 3 | Wind Farm Layout | 3 | 98.20 | 3 | 9 | 2 | 6 |
| 8114 | 136436 | 931372 | 3.124968611 | 2 | 1.60 | 3 | Not Proven | 2 | 12 | 2 | Wind Farm Layout | 3 | 90.93 | 3 | 9 | 2 | 4 |
| 8115 | 137408 | 932435 | 2.705508289 | 2 | 1.60 | 3 | Not Proven | 2 | 12 | 2 | Water Feature Minor | 6 | 138.05 | 3 | 18 | 3 | 6 |
| 8116 | 137510 | 932378 | 1.434501818 | 1 | 1.60 | 3 | Not Proven | 2 | 6 | 2 | Water Feature Minor | 6 | 134.32 | 3 | 18 | 3 | 6 |
| 8117 | 138191 | 931143 | 1.592417811 | 1 | 1.60 | 3 | Not Proven | 2 | 6 | 2 | Water Feature Minor | 6 | 43.72 | 3 | 18 | 3 | 6 |
| 8118 | 138839 | 931299 | 0.923788786 | 1 | 1.60 | 3 | Not Proven | 2 | 6 | 2 | Wind Farm Layout | 3 | 26.21 | 3 | 9 | 2 | 4 |
| 8119 | 139003 | 932776 | 4.885738966 | 4 | 1.60 | 3 | Not Proven | 2 | 24 | 3 | Water Feature Minor | 6 | 226.37 | 3 | 18 | 3 | 9 |
| 8120 | 138344 | 932431 | 3.686135173 | 2 | 1.60 | 3 | Not Proven | 2 | 12 | 2 | Water Feature Minor | 6 | 194.12 | 3 | 18 | 3 | 6 |
| 8121 | 138527 | 931608 | 2.00795515 | 2 | 1.60 | 3 | Not Proven | 2 | 12 | 2 | Water Feature Minor | 6 | 15.44 | 3 | 18 | 3 | 6 |
| 8122 | 138142 | 932604 | 10.69289721 | 6 | 1.60 | 3 | Not Proven | 2 | 36 | 4 | Wind Farm Layout | 3 | 24.34 | 3 | 9 | 2 | 8 |
| 8123 | 136937 | 931492 | 2.489892749 | 2 | 1.60 | 3 | Not Proven | 2 | 12 | 2 | Water Feature Minor | 6 | 186.71 | 3 | 18 | 3 | 6 |
| 8124 | 136858 | 932766 | 5.622257592 | 4 | 1.60 | 3 | Not Proven | 2 | 24 | 3 | Water Feature Minor | 6 | 144.20 | 3 | 18 | 3 | 9 |
| 8125 | 137359 | 932898 | 2.75045692 | 2 | 1.60 | 3 | Not Proven | 2 | 12 | 2 | Wind Farm Layout | 3 | 43.02 | 3 | 9 | 2 | 4 |
| 8126 | 137968 | 932617 | 13.2063829 | 6 | 1.60 | 3 | Not Proven | 2 | 36 | 4 | Water Feature Minor | 6 | 107.22 | 3 | 18 | 3 | 12 |
| 8127 | 137863 | 931267 | 5.009654473 | 4 | 1.70 | 3 | Not Proven | 2 | 24 | 3 | Water Feature Minor | 6 | 23.01 | 3 | 18 | 3 | 9 |
| 8128 | 138223 | 932656 | 5.89958763 | 4 | 1.70 | 3 | Not Proven | 2 | 24 | 3 | Roads, Tracks, Paths | 2 | 43.52 | 3 | 6 | 1 | 3 |

# 3242 - Stornoway Wind Farm - PSRA - Tabulated Peat Probe Data

| ID | X | Y | SLOPE | Slope Co-efficient | PEAT DEPTH | Peat Co-efficient | Gen Substrate | Substrate Co-eff. | Risk Rating Coefficient | Risk Rating Normalisation | Receptor | Receptor Co-eff. | Distance | Receptor Dist Co-eff. | Impact Rating | Impact Rating Normalisation | Hazard Ranking |
|---|---|---|---|---|---|---|---|---|---|---|---|---|---|---|---|---|---|
| 8129 | 138348 | 932310 | 1.02255302 | 1 | 1.70 | 3 | Not Proven | 2 | 6 | 2 | Water Feature Minor | 6 | 89.49 | 3 | 18 | 3 | 6 |
| 8130 | 138519 | 931285 | 3.891803265 | 2 | 1.70 | 3 | Not Proven | 2 | 12 | 2 | Wind Farm Layout | 3 | 69.56 | 3 | 9 | 2 | 4 |
| 8131 | 137198 | 931203 | 3.622248117 | 2 | 1.70 | 3 | Not Proven | 2 | 12 | 2 | Wind Farm Layout | 3 | 66.36 | 3 | 9 | 2 | 4 |
| 8132 | 137697 | 931206 | 0.373209474 | 1 | 1.70 | 3 | Not Proven | 2 | 6 | 2 | Water Feature Minor | 6 | 13.98 | 3 | 18 | 3 | 6 |
| 8133 | 138202 | 932379 | 4.967212545 | 4 | 1.70 | 3 | Not Proven | 2 | 24 | 3 | Wind Farm Layout | 3 | 93.40 | 3 | 9 | 2 | 6 |
| 8134 | 136575 | 931440 | 2.224787033 | 2 | 1.70 | 3 | Not Proven | 2 | 12 | 2 | Wind Farm Layout | 3 | 188.95 | 3 | 9 | 2 | 4 |
| 8135 | 137865 | 932731 | 1.719897228 | 1 | 1.70 | 3 | Not Proven | 2 | 6 | 2 | Wind Farm Layout | 3 | 119.71 | 3 | 9 | 2 | 4 |
| 8136 | 138245 | 930884 | 5.309126554 | 4 | 1.70 | 3 | Not Proven | 2 | 24 | 3 | Water Feature Minor | 6 | 173.70 | 3 | 18 | 3 | 9 |
| 8137 | 138326 | 932314 | 2.818422269 | 2 | 1.70 | 3 | Not Proven | 2 | 12 | 2 | Water Feature Minor | 6 | 109.14 | 3 | 18 | 3 | 6 |
| 8138 | 137721 | 931188 | 0.33757198 | 1 | 1.70 | 3 | Not Proven | 2 | 6 | 2 | Water Feature Minor | 6 | 6.78 | 4 | 24 | 3 | 6 |
| 8139 | 137747 | 931161 | 10.37004511 | 6 | 1.70 | 3 | Not Proven | 2 | 36 | 4 | Water Feature Minor | 6 | 13.07 | 3 | 18 | 3 | 12 |
| 8140 | 138686 | 931382 | 15.48337522 | 8 | 1.70 | 3 | Not Proven | 2 | 48 | 4 | Wind Farm Layout | 3 | 89.75 | 3 | 9 | 2 | 8 |
| 8141 | 138729 | 931436 | 8.477446851 | 6 | 1.70 | 3 | Not Proven | 2 | 36 | 4 | Water Feature Minor | 6 | 99.31 | 3 | 18 | 3 | 12 |
| 8142 | 137400 | 932441 | 1.88088483 | 1 | 1.70 | 3 | Not Proven | 2 | 6 | 2 | Water Feature Minor | 6 | 129.75 | 3 | 18 | 3 | 6 |
| 8143 | 137781 | 932260 | 2.626757756 | 2 | 1.70 | 3 | Not Proven | 2 | 12 | 2 | Wind Farm Layout | 3 | 99.80 | 3 | 9 | 2 | 4 |
| 8144 | 137641 | 931701 | 4.039261238 | 4 | 1.70 | 3 | Not Proven | 2 | 24 | 3 | Water Feature Minor | 6 | 28.62 | 3 | 18 | 3 | 9 |
| 8145 | 138396 | 932326 | 0.665341591 | 1 | 1.70 | 3 | Not Proven | 2 | 6 | 2 | Water Feature Minor | 6 | 78.14 | 3 | 18 | 3 | 6 |
| 8146 | 136879 | 931138 | 2.751067017 | 2 | 1.70 | 3 | Not Proven | 2 | 12 | 2 | Wind Farm Layout | 3 | 5.44 | 4 | 12 | 2 | 4 |
| 8147 | 136575 | 931450 | 2.273162427 | 2 | 1.70 | 3 | Not Proven | 2 | 12 | 2 | Wind Farm Layout | 3 | 197.49 | 3 | 9 | 2 | 4 |
| 8148 | 136681 | 931100 | 2.457106311 | 2 | 1.70 | 3 | Not Proven | 2 | 12 | 2 | Wind Farm Layout | 3 | 4.69 | 4 | 12 | 2 | 4 |
| 8149 | 136631 | 931071 | 1.225337065 | 1 | 1.70 | 3 | Not Proven | 2 | 6 | 2 | Wind Farm Layout | 3 | 25.71 | 3 | 9 | 2 | 4 |
| 8150 | 137656 | 932340 | 3.105422276 | 2 | 1.70 | 3 | Not Proven | 2 | 12 | 2 | Water Feature Minor | 6 | 5.54 | 4 | 24 | 3 | 6 |
| 8151 | 137374 | 932457 | 2.73339542 | 2 | 1.70 | 3 | Not Proven | 2 | 12 | 2 | Water Feature Minor | 6 | 108.32 | 3 | 18 | 3 | 6 |
| 8152 | 138534 | 931632 | 2.045894926 | 2 | 1.70 | 3 | Not Proven | 2 | 12 | 2 | Water Feature Minor | 6 | 40.18 | 3 | 18 | 3 | 6 |
| 8153 | 137697 | 931185 | 1.32056976 | 1 | 1.70 | 3 | Not Proven | 2 | 6 | 2 | Water Feature Minor | 6 | 5.39 | 4 | 24 | 3 | 6 |
| 8154 | 137877 | 932832 | 1.705507851 | 1 | 1.70 | 3 | Not Proven | 2 | 6 | 2 | Wind Farm Layout | 3 | 20.66 | 3 | 9 | 2 | 4 |
| 8155 | 138261 | 932695 | 7.040643972 | 4 | 1.70 | 3 | Not Proven | 2 | 24 | 3 | Roads, Tracks, Paths | 2 | 70.48 | 3 | 6 | 1 | 3 |
| 8156 | 138273 | 932689 | 6.034741315 | 4 | 1.70 | 3 | Not Proven | 2 | 24 | 3 | Roads, Tracks, Paths | 2 | 82.13 | 3 | 6 | 1 | 3 |
| 8157 | 137404 | 932915 | 1.893439928 | 1 | 1.70 | 3 | Not Proven | 2 | 6 | 2 | Water Feature Minor | 6 | 63.12 | 3 | 18 | 3 | 6 |
| 8158 | 137404 | 932449 | 0.939830402 | 1 | 1.70 | 3 | Not Proven | 2 | 6 | 2 | Water Feature Minor | 6 | 123.54 | 3 | 18 | 3 | 6 |
| 8159 | 137631 | 931704 | 3.929694755 | 2 | 1.70 | 3 | Not Proven | 2 | 12 | 2 | Water Feature Minor | 6 | 22.73 | 3 | 18 | 3 | 6 |
| 8160 | 137913 | 931247 | 2.815258308 | 2 | 1.70 | 3 | Not Proven | 2 | 12 | 2 | Water Feature Minor | 6 | 57.58 | 3 | 18 | 3 | 6 |
| 8161 | 138336 | 932317 | 1.459116724 | 1 | 1.70 | 3 | Not Proven | 2 | 6 | 2 | Water Feature Minor | 6 | 103.12 | 3 | 18 | 3 | 6 |
| 8162 | 137463 | 932396 | 0.978973633 | 1 | 1.70 | 3 | Not Proven | 2 | 6 | 2 | Water Feature Minor | 6 | 181.49 | 3 | 18 | 3 | 6 |
| 8163 | 136686 | 931086 | 1.21977747 | 1 | 1.70 | 3 | Not Proven | 2 | 6 | 2 | Wind Farm Layout | 3 | 19.28 | 3 | 9 | 2 | 4 |
| 8164 | 137360 | 932922 | 2.725006188 | 2 | 1.70 | 3 | Not Proven | 2 | 12 | 2 | Wind Farm Layout | 3 | 66.06 | 3 | 9 | 2 | 4 |
| 8165 | 138994 | 932880 | 2.097238699 | 2 | 1.70 | 3 | Not Proven | 2 | 12 | 2 | Water Feature Minor | 6 | 149.61 | 3 | 18 | 3 | 6 |
| 8166 | 138838 | 931313 | 0.95007809 | 1 | 1.70 | 3 | Not Proven | 2 | 6 | 2 | Wind Farm Layout | 3 | 40.03 | 3 | 9 | 2 | 4 |
| 8167 | 136479 | 931394 | 2.759719027 | 2 | 1.70 | 3 | Not Proven | 2 | 12 | 2 | Wind Farm Layout | 3 | 111.44 | 3 | 9 | 2 | 4 |
| 8168 | 136585 | 931441 | 2.212787236 | 2 | 1.70 | 3 | Not Proven | 2 | 12 | 2 | Wind Farm Layout | 3 | 195.26 | 3 | 9 | 2 | 4 |
| 8169 | 137330 | 932692 | 2.392242719 | 2 | 1.70 | 3 | Not Proven | 2 | 12 | 2 | Wind Farm Layout | 3 | 56.16 | 3 | 9 | 2 | 4 |
| 8170 | 138367 | 932316 | 0.836123211 | 1 | 1.70 | 3 | Not Proven | 2 | 6 | 2 | Water Feature Minor | 6 | 81.23 | 3 | 18 | 3 | 6 |
| 8171 | 137971 | 931208 | 2.323734591 | 2 | 1.70 | 3 | Not Proven | 2 | 12 | 2 | Water Feature Minor | 6 | 91.57 | 3 | 18 | 3 | 6 |
| 8172 | 137418 | 932431 | 1.828876423 | 1 | 1.70 | 3 | Not Proven | 2 | 6 | 2 | Water Feature Minor | 6 | 145.50 | 3 | 18 | 3 | 6 |
| 8173 | 137955 | 932638 | 7.053976963 | 4 | 1.70 | 3 | Not Proven | 2 | 24 | 3 | Water Feature Minor | 6 | 120.89 | 3 | 18 | 3 | 9 |
| 8174 | 137060 | 931540 | 0.93305111 | 1 | 1.80 | 3 | Not Proven | 2 | 6 | 2 | Water Feature Minor | 6 | 140.29 | 3 | 18 | 3 | 6 |
| 8175 | 137345 | 932486 | 2.325329507 | 2 | 1.80 | 3 | Not Proven | 2 | 12 | 2 | Water Feature Minor | 6 | 79.03 | 3 | 18 | 3 | 6 |
| 8176 | 138429 | 931265 | 8.961930416 | 6 | 1.80 | 3 | Not Proven | 2 | 36 | 4 | Water Feature Minor | 6 | 81.33 | 3 | 18 | 3 | 12 |
| 8177 | 136688 | 931469 | 3.31429842 | 2 | 1.80 | 3 | Not Proven | 2 | 12 | 2 | Water Feature Minor | 6 | 201.83 | 3 | 18 | 3 | 6 |
| 8178 | 138601 | 931835 | 5.706042759 | 4 | 1.80 | 3 | Not Proven | 2 | 24 | 3 | Water Feature Minor | 6 | 136.33 | 3 | 18 | 3 | 9 |
| 8179 | 138518 | 931480 | 4.122602433 | 4 | 1.80 | 3 | Not Proven | 2 | 24 | 3 | Wind Farm Layout | 3 | 79.55 | 3 | 9 | 2 | 6 |
| 8180 | 137893 | 931237 | 2.809141203 | 2 | 1.80 | 3 | Not Proven | 2 | 12 | 3 | Water Feature Minor | 6 | 62.10 | 3 | 18 | 3 | 6 |
| 8181 | 137376 | 932910 | 2.735114794 | 2 | 1.80 | 3 | Not Proven | 2 | 12 | 2 | Wind Farm Layout | 3 | 59.82 | 3 | 9 | 2 | 4 |
| 8182 | 137391 | 932912 | 2.73734817 | 2 | 1.80 | 3 | Not Proven | 2 | 12 | 2 | Wind Farm Layout | 3 | 66.53 | 3 | 9 | 2 | 4 |
| 8183 | 137388 | 932460 | 1.368201381 | 1 | 1.80 | 3 | Not Proven | 2 | 6 | 2 | Water Feature Minor | 6 | 108.12 | 3 | 18 | 3 | 6 |
| 8184 | 138244 | 932633 | 5.895720786 | 4 | 1.80 | 3 | Not Proven | 2 | 24 | 3 | Roads, Tracks, Paths | 2 | 72.93 | 3 | 6 | 1 | 3 |
| 8185 | 136428 | 931384 | 3.107442753 | 2 | 1.80 | 3 | Not Proven | 2 | 12 | 2 | Wind Farm Layout | 3 | 104.19 | 3 | 9 | 2 | 4 |
| 8186 | 137071 | 931540 | 0.945858725 | 1 | 1.80 | 3 | Not Proven | 2 | 6 | 2 | Water Feature Minor | 6 | 140.70 | 3 | 18 | 3 | 6 |
| 8187 | 137371 | 932890 | 2.745145948 | 2 | 1.80 | 3 | Not Proven | 2 | 12 | 2 | Wind Farm Layout | 3 | 39.28 | 3 | 9 | 2 | 4 |
| 8188 | 136564 | 931051 | 2.954326666 | 2 | 1.80 | 3 | Not Proven | 2 | 12 | 2 | Roads, Tracks, Paths | 2 | 32.74 | 3 | 6 | 1 | 2 |
| 8189 | 138225 | 932388 | 1.797875071 | 1 | 1.80 | 3 | Not Proven | 2 | 6 | 2 | Wind Farm Layout | 3 | 114.92 | 3 | 9 | 2 | 4 |
| 8190 | 138219 | 932402 | 1.938891716 | 1 | 1.80 | 3 | Not Proven | 2 | 6 | 2 | Wind Farm Layout | 3 | 108.10 | 3 | 9 | 2 | 4 |
| 8191 | 136573 | 931053 | 2.45131578 | 2 | 1.80 | 3 | Not Proven | 2 | 12 | 2 | Roads, Tracks, Paths | 2 | 32.15 | 3 | 6 | 1 | 2 |
| 8192 | 137871 | 932822 | 1.725764433 | 1 | 1.80 | 3 | Not Proven | 2 | 6 | 2 | Wind Farm Layout | 3 | 29.94 | 3 | 9 | 2 | 4 |
| 8193 | 137621 | 931705 | 4.228305856 | 4 | 1.80 | 3 | Not Proven | 2 | 24 | 3 | Water Feature Minor | 6 | 22.64 | 3 | 18 | 3 | 9 |
| 8194 | 138264 | 932663 | 5.233561606 | 4 | 1.80 | 3 | Not Proven | 2 | 24 | 3 | Roads, Tracks, Paths | 2 | 77.30 | 3 | 6 | 1 | 3 |
| 8195 | 136838 | 931469 | 2.562831787 | 2 | 1.80 | 3 | Not Proven | 2 | 12 | 2 | Water Feature Minor | 6 | 213.83 | 3 | 18 | 3 | 6 |
| 8196 | 138046 | 932570 | 0.897474587 | 1 | 1.80 | 3 | Not Proven | 2 | 6 | 2 | Wind Farm Layout | 3 | 41.81 | 3 | 9 | 2 | 4 |
| 8197 | 137722 | 931236 | 1.09495483 | 1 | 1.80 | 3 | Not Proven | 2 | 6 | 2 | Water Feature Minor | 6 | 35.04 | 3 | 18 | 3 | 6 |
| 8198 | 138981 | 932854 | 1.946414009 | 1 | 1.80 | 3 | Not Proven | 2 | 6 | 2 | Water Feature Minor | 6 | 164.87 | 3 | 18 | 3 | 6 |
| 8199 | 136729 | 931115 | 1.577132549 | 1 | 1.80 | 3 | Not Proven | 2 | 6 | 2 | Wind Farm Layout | 3 | 1.27 | 4 | 12 | 2 | 4 |
| 8200 | 136518 | 931472 | 2.916533607 | 2 | 1.80 | 3 | Not Proven | 2 | 12 | 2 | Wind Farm Layout | 3 | 152.58 | 3 | 9 | 2 | 4 |
| 8201 | 137861 | 932811 | 1.715168845 | 1 | 1.80 | 3 | Not Proven | 2 | 6 | 2 | Wind Farm Layout | 3 | 39.78 | 3 | 9 | 2 | 4 |
| 8202 | 136738 | 931475 | 3.345043393 | 2 | 1.80 | 3 | Not Proven | 2 | 12 | 2 | Water Feature Minor | 6 | 199.00 | 3 | 18 | 3 | 6 |
| 8203 | 138469 | 931275 | 5.860552207 | 4 | 1.80 | 3 | Not Proven | 2 | 24 | 3 | Water Feature Minor | 6 | 99.77 | 3 | 18 | 3 | 9 |
| 8204 | 137870 | 932831 | 1.708497286 | 1 | 1.80 | 3 | Not Proven | 2 | 6 | 2 | Wind Farm Layout | 3 | 20.89 | 3 | 9 | 2 | 4 |
| 8205 | 138229 | 932691 | 5.489345355 | 4 | 1.80 | 3 | Not Proven | 2 | 24 | 3 | Roads, Tracks, Paths | 2 | 38.27 | 3 | 6 | 1 | 3 |
| 8206 | 137001 | 932801 | 1.420984575 | 1 | 1.80 | 3 | Not Proven | 2 | 6 | 2 | Water Feature Minor | 6 | 156.70 | 3 | 18 | 3 | 6 |
| 8207 | 137851 | 932801 | 1.712686758 | 1 | 1.80 | 3 | Not Proven | 2 | 6 | 2 | Wind Farm Layout | 3 | 48.64 | 3 | 9 | 2 | 4 |
| 8208 | 138620 | 931834 | 9.199960913 | 6 | 1.80 | 3 | Not Proven | 2 | 36 | 4 | Water Feature Minor | 6 | 155.38 | 3 | 18 | 3 | 12 |
| 8209 | 138266 | 932697 | 7.500088824 | 4 | 1.80 | 3 | Not Proven | 2 | 24 | 3 | Roads, Tracks, Paths | 2 | 75.68 | 3 | 6 | 1 | 3 |
| 8210 | 138499 | 931275 | 3.938262475 | 2 | 1.80 | 3 | Not Proven | 2 | 12 | 2 | Wind Farm Layout | 3 | 90.59 | 3 | 9 | 2 | 4 |
| 8211 | 136554 | 931048 | 2.940373629 | 2 | 1.80 | 3 | Not Proven | 2 | 12 | 2 | Roads, Tracks, Paths | 2 | 34.18 | 3 | 6 | 1 | 2 |
| 8212 | 138238 | 932696 | 6.296986306 | 4 | 1.80 | 3 | Not Proven | 2 | 24 | 3 | Roads, Tracks, Paths | 2 | 47.81 | 3 | 6 | 1 | 3 |
| 8213 | 138424 | 932335 | 2.24389711 | 2 | 1.80 | 3 | Not Proven | 2 | 12 | 2 | Water Feature Minor | 6 | 82.38 | 3 | 18 | 3 | 6 |
| 8214 | 136927 | 931147 | 2.725460131 | 2 | 1.80 | 3 | Not Proven | 2 | 12 | 2 | Wind Farm Layout | 3 | 6.13 | 4 | 12 | 2 | 4 |
| 8215 | 137382 | 932918 | 2.739696559 | 2 | 1.80 | 3 | Not Proven | 2 | 12 | 2 | Water Feature Minor | 6 | 67.94 | 3 | 18 | 3 | 6 |
| 8216 | 138043 | 932465 | 1.376048126 | 1 | 1.80 | 3 | Not Proven | 2 | 6 | 2 | Wind Farm Layout | 3 | 59.56 | 3 | 9 | 2 | 4 |
| 8217 | 138601 | 931804 | 5.632456627 | 4 | 1.80 | 3 | Not Proven | 2 | 24 | 3 | Water Feature Minor | 6 | 130.60 | 3 | 18 | 3 | 9 |
| 8218 | 137395 | 932921 | 2.750474277 | 2 | 1.80 | 3 | Not Proven | 2 | 12 | 2 | Water Feature Minor | 6 | 60.81 | 3 | 18 | 3 | 6 |
| 8219 | 135907 | 931022 | 3.799096014 | 2 | 1.80 | 3 | Not Proven | 2 | 12 | 2 | Water Feature Minor | 6 | 80.89 | 3 | 18 | 3 | 6 |
| 8220 | 138979 | 932878 | 1.867039202 | 1 | 1.90 | 3 | Not Proven | 2 | 6 | 2 | Water Feature Minor | 6 | 142.94 | 3 | 18 | 3 | 6 |
| 8221 | 137841 | 932786 | 1.711391917 | 1 | 1.90 | 3 | Not Proven | 2 | 6 | 2 | Wind Farm Layout | 3 | 62.46 | 3 | 9 | 2 | 4 |
| 8222 | 137387 | 932926 | 2.750469307 | 2 | 1.90 | 3 | Not Proven | 2 | 12 | 2 | Water Feature Minor | 6 | 58.66 | 3 | 18 | 3 | 6 |
| 8223 | 136849 | 932768 | 3.194898251 | 2 | 1.90 | 3 | Not Proven | 2 | 12 | 2 | Water Feature Minor | 6 | 143.23 | 3 | 18 | 3 | 6 |
| 8224 | 138260 | 932673 | 5.220667546 | 4 | 1.90 | 3 | Not Proven | 2 | 24 | 3 | Roads, Tracks, Paths | 2 | 70.76 | 3 | 6 | 1 | 3 |
| 8225 | 137851 | 932794 | 1.724608456 | 1 | 1.90 | 3 | Not Proven | 2 | 6 | 2 | Wind Farm Layout | 3 | 55.60 | 3 | 9 | 2 | 4 |
| 8226 | 136595 | 931444 | 2.434180453 | 2 | 1.90 | 3 | Not Proven | 2 | 12 | 2 | Wind Farm Layout | 3 | 203.43 | 3 | 9 | 2 | 4 |
| 8227 | 138526 | 931556 | 3.526477351 | 2 | 1.90 | 3 | Not Proven | 2 | 12 | 2 | Water Feature Minor | 6 | 36.00 | 3 | 18 | 3 | 6 |
| 8228 | 138512 | 931560 | 4.105904337 | 4 | 1.90 | 3 | Not Proven | 2 | 24 | 3 | Water Feature Minor | 6 | 34.59 | 3 | 18 | 3 | 9 |
| 8229 | 136568 | 931073 | 2.763216307 | 2 | 1.90 | 3 | Not Proven | 2 | 12 | 2 | Roads, Tracks, Paths | 2 | 11.63 | 3 | 6 | 1 | 2 |
| 8230 | 137880 | 932841 | 1.711437918 | 1 | 1.90 | 3 | Not Proven | 2 | 6 | 2 | Wind Farm Layout | 3 | 12.03 | 3 | 9 | 2 | 4 |
| 8231 | 138252 | 932691 | 5.960528139 | 4 | 1.90 | 3 | Not Proven | 2 | 24 | 3 | Roads, Tracks, Paths | 2 | 61.22 | 3 | 6 | 1 | 3 |
| 8232 | 138415 | 932332 | 1.147627796 | 1 | 1.90 | 3 | Not Proven | 2 | 6 | 2 | Water Feature Minor | 6 | 80.84 | 3 | 18 | 3 | 6 |
| 8233 | 136596 | 931082 | 2.019159521 | 2 | 1.90 | 3 | Not Proven | 2 | 12 | 2 | Wind Farm Layout | 3 | 9.50 | 4 | 12 | 2 | 4 |
| 8234 | 137851 | 932811 | 1.709516393 | 1 | 1.90 | 3 | Not Proven | 2 | 6 | 2 | Wind Farm Layout | 3 | 38.70 | 3 | 9 | 2 | 4 |
| 8235 | 138202 | 932680 | 6.519857441 | 4 | 1.90 | 3 | Not Proven | 2 | 24 | 3 | Roads, Tracks, Paths | 2 | 13.66 | 3 | 6 | 1 | 3 |
| 8236 | 136837 | 931484 | 2.551040914 | 2 | 1.90 | 3 | Not Proven | 2 | 12 | 2 | Water Feature Minor | 6 | 199.00 | 3 | 18 | 3 | 6 |
| 8237 | 138712 | 932499 | 1.653189778 | 1 | 1.90 | 3 | Not Proven | 2 | 6 | 2 | Water Feature Minor | 6 | 49.38 | 3 | 18 | 3 | 6 |
| 8238 | 138285 | 930882 | 1.611119065 | 1 | 1.90 | 3 | Not Proven | 2 | 6 | 2 | Water Feature Minor | 6 | 164.62 | 3 | 18 | 3 | 6 |
| 8239 | 138622 | 931840 | 6.391784273 | 4 | 1.90 | 3 | Not Proven | 2 | 24 | 3 | Water Feature Minor | 6 | 157.89 | 3 | 18 | 3 | 9 |
| 8240 | 137672 | 931222 | 1.425461261 | 1 | 1.90 | 3 | Not Proven | 2 | 6 | 2 | Water Feature Minor | 6 | 38.34 | 3 | 18 | 3 | 6 |
| 8241 | 138272 | 932645 | 5.858877042 | 4 | 1.90 | 3 | Not Proven | 2 | 24 | 3 | Roads, Tracks, Paths | 2 | 91.85 | 3 | 6 | 1 | 3 |
| 8242 | 138481 | 931464 | 4.385364713 | 4 | 1.90 | 3 | Not Proven | 2 | 24 | 3 | Wind Farm Layout | 3 | 54.15 | 3 | 9 | 2 | 6 |
| 8243 | 137341 | 932923 | 2.744617336 | 2 | 1.90 | 3 | Not Proven | 2 | 12 | 2 | Wind Farm Layout | 3 | 56.87 | 3 | 9 | 2 | 4 |
| 8244 | 138259 | 932650 | 7.668827068 | 4 | 1.90 | 3 | Not Proven | 2 | 24 | 3 | Roads, Tracks, Paths | 2 | 78.03 | 3 | 6 | 1 | 3 |
| 8245 | 138541 | 931603 | 1.621981299 | 1 | 1.90 | 3 | Not Proven | 2 | 6 | 2 | Water Feature Minor | 6 | 10.80 | 3 | 18 | 3 | 6 |
| 8246 | 137395 | 932491 | 0.783011435 | 1 | 1.90 | 3 | Not Proven | 2 | 6 | 2 | Water Feature Minor | 6 | 81.39 | 3 | 18 | 3 | 6 |
| 8247 | 138247 | 932700 | 6.564413719 | 4 | 1.90 | 3 | Not Proven | 2 | 24 | 3 | Roads, Tracks, Paths | 2 | 57.40 | 3 | 6 | 1 | 3 |
| 8248 | 138738 | 931320 | 1.771631377 | 1 | 1.90 | 3 | Not Proven | 2 | 6 | 2 | Wind Farm Layout | 3 | 35.27 | 3 | 9 | 2 | 4 |
| 8249 | 137418 | 932917 | 1.119843728 | 1 | 1.90 | 3 | Not Proven | 2 | 6 | 2 | Water Feature Minor | 6 | 58.14 | 3 | 18 | 3 | 6 |
| 8250 | 137832 | 932769 | 1.704282525 | 1 | 1.90 | 3 | Not Proven | 2 | 6 | 2 | Wind Farm Layout | 3 | 78.37 | 3 | 9 | 2 | 4 |
| 8251 | 136606 | 931085 | 2.012494037 | 2 | 1.90 | 3 | Not Proven | 2 | 12 | 2 | Wind Farm Layout | 3 | 8.06 | 4 | 12 | 2 | 4 |
| 8252 | 138176 | 931140 | 1.70829081 | 1 | 1.90 | 3 | Not Proven | 2 | 6 | 2 | Water Feature Minor | 6 | 58.51 | 3 | 18 | 3 | 6 |
| 8253 | 138570 | 931647 | 4.204649199 | 4 | 1.90 | 3 | Not Proven | 2 | 24 | 3 | Water Feature Minor | 6 | 57.17 | 3 | 18 | 3 | 9 |
| 8254 | 136868 | 932765 | 6.312584211 | 4 | 1.90 | 3 | Not Proven | 2 | 24 | 3 | Water Feature Minor | 6 | 143.59 | 3 | 18 | 3 | 9 |
| 8255 | 137851 | 932821 | 1.719959326 | 1 | 1.90 | 3 | Not Proven | 2 | 6 | 2 | Wind Farm Layout | 3 | 28.76 | 3 | 9 | 2 | 4 |

# 3242 - Stornoway Wind Farm - PSRA - Tabulated Peat Probe Data

| ID | X | Y | SLOPE | Slope Co-efficient | PEAT DEPTH | Peat Co-efficient | Gen Substrate | Substrate Co-eff. | Risk Rating Coefficient | Risk Rating Normalisation | Receptor | Receptor Co-eff. | Distance | Receptor Dist Co-eff. | Impact Rating | Impact Rating Normalisation | Hazard Ranking |
|---|---|---|---|---|---|---|---|---|---|---|---|---|---|---|---|---|---|
| 8256 | 137374 | 932924 | 2.743908369 | 2 | 1.90 | 3 | Not Proven | 2 | 12 | 2 | Water Feature Minor | 6 | 66.06 | 3 | 18 | 3 | 6 |
| 8257 | 138988 | 931330 | 2.558030208 | 2 | 1.90 | 3 | Not Proven | 2 | 12 | 2 | Wind Farm Layout | 3 | 41.63 | 3 | 9 | 2 | 4 |
| 8258 | 137861 | 932822 | 1.702232754 | 1 | 1.90 | 3 | Not Proven | 2 | 6 | 2 | Wind Farm Layout | 3 | 28.86 | 3 | 9 | 2 | 4 |
| 8259 | 138938 | 931346 | 3.910573535 | 2 | 2.00 | 3 | Not Proven | 2 | 12 | 2 | Wind Farm Layout | 3 | 70.21 | 3 | 9 | 2 | 4 |
| 8260 | 136560 | 931060 | 2.924806288 | 2 | 2.00 | 3 | Not Proven | 2 | 12 | 2 | Roads, Tracks, Paths | 2 | 23.24 | 3 | 6 | 1 | 2 |
| 8261 | 137851 | 932806 | 1.711599687 | 1 | 2.00 | 3 | Not Proven | 2 | 6 | 2 | Wind Farm Layout | 3 | 43.67 | 3 | 9 | 2 | 4 |
| 8262 | 136548 | 931067 | 2.924505558 | 2 | 2.00 | 3 | Not Proven | 2 | 12 | 2 | Roads, Tracks, Paths | 2 | 14.49 | 3 | 6 | 1 | 2 |
| 8263 | 138248 | 931226 | 2.727342992 | 2 | 2.00 | 3 | Not Proven | 2 | 12 | 2 | Water Feature Minor | 6 | 75.03 | 3 | 18 | 3 | 6 |
| 8264 | 136974 | 931171 | 2.6362288 | 2 | 2.00 | 3 | Not Proven | 2 | 12 | 2 | Wind Farm Layout | 3 | 28.40 | 3 | 9 | 2 | 4 |
| 8265 | 138256 | 930704 | 6.191817411 | 4 | 2.00 | 3 | Not Proven | 2 | 24 | 3 | Roads, Tracks, Paths | 2 | 67.07 | 3 | 6 | 1 | 3 |
| 8266 | 136558 | 931070 | 2.932000651 | 2 | 2.00 | 3 | Not Proven | 2 | 12 | 2 | Roads, Tracks, Paths | 2 | 13.05 | 3 | 6 | 1 | 2 |
| 8267 | 137697 | 931236 | 3.447332258 | 2 | 2.00 | 3 | Not Proven | 2 | 12 | 2 | Water Feature Minor | 6 | 36.20 | 3 | 18 | 3 | 6 |
| 8268 | 136551 | 931057 | 2.924530169 | 2 | 2.00 | 3 | Not Proven | 2 | 12 | 2 | Roads, Tracks, Paths | 2 | 24.82 | 3 | 6 | 1 | 2 |
| 8269 | 136584 | 931088 | 1.997082432 | 1 | 2.00 | 3 | Not Proven | 2 | 6 | 2 | Roads, Tracks, Paths | 2 | 0.73 | 4 | 8 | 2 | 4 |
| 8270 | 138944 | 932721 | 1.245219251 | 1 | 2.00 | 3 | Not Proven | 2 | 6 | 2 | Water Feature Minor | 6 | 168.83 | 3 | 18 | 3 | 6 |
| 8271 | 137831 | 932801 | 1.721013861 | 1 | 2.00 | 3 | Not Proven | 2 | 6 | 2 | Wind Farm Layout | 3 | 46.46 | 3 | 9 | 2 | 4 |
| 8272 | 136523 | 931413 | 3.198954134 | 2 | 2.00 | 3 | Not Proven | 2 | 12 | 2 | Wind Farm Layout | 3 | 141.17 | 3 | 9 | 2 | 4 |
| 8273 | 135897 | 931022 | 4.014332771 | 4 | 2.00 | 3 | Not Proven | 2 | 24 | 3 | Water Feature Minor | 6 | 85.81 | 3 | 18 | 3 | 9 |
| 8274 | 137841 | 932821 | 1.712659715 | 1 | 2.00 | 3 | Not Proven | 2 | 6 | 2 | Wind Farm Layout | 3 | 27.68 | 3 | 9 | 2 | 4 |
| 8275 | 138193 | 932675 | 6.505972975 | 4 | 2.00 | 3 | Not Proven | 2 | 24 | 3 | Roads, Tracks, Paths | 2 | 8.13 | 4 | 8 | 2 | 6 |
| 8276 | 138264 | 930903 | 1.379253138 | 1 | 2.00 | 3 | Not Proven | 2 | 6 | 2 | Water Feature Minor | 6 | 149.43 | 3 | 18 | 3 | 6 |
| 8277 | 135897 | 931032 | 4.004668613 | 4 | 2.00 | 3 | Not Proven | 2 | 24 | 3 | Water Feature Minor | 6 | 94.40 | 3 | 18 | 3 | 9 |
| 8278 | 138593 | 931413 | 2.031519386 | 2 | 2.00 | 3 | Not Proven | 2 | 12 | 2 | Wind Farm Layout | 3 | 74.13 | 3 | 9 | 2 | 4 |
| 8279 | 137398 | 932496 | 0.757954913 | 1 | 2.00 | 3 | Not Proven | 2 | 6 | 2 | Water Feature Minor | 6 | 78.33 | 3 | 18 | 3 | 6 |
| 8280 | 137831 | 932791 | 1.704674673 | 1 | 2.00 | 3 | Not Proven | 2 | 6 | 2 | Wind Farm Layout | 3 | 56.41 | 3 | 9 | 2 | 4 |
| 8281 | 138244 | 930924 | 2.582749475 | 2 | 2.00 | 3 | Not Proven | 2 | 12 | 2 | Water Feature Minor | 6 | 137.79 | 3 | 18 | 3 | 6 |
| 8282 | 136622 | 931099 | 2.68967694 | 2 | 2.00 | 3 | Not Proven | 2 | 12 | 2 | Wind Farm Layout | 3 | 3.33 | 4 | 12 | 2 | 4 |
| 8283 | 138543 | 931552 | 3.508148667 | 2 | 2.00 | 3 | Not Proven | 2 | 12 | 2 | Water Feature Minor | 6 | 39.81 | 3 | 18 | 3 | 6 |
| 8284 | 136472 | 931408 | 2.756252405 | 2 | 2.00 | 3 | Not Proven | 2 | 12 | 2 | Wind Farm Layout | 3 | 124.64 | 3 | 9 | 2 | 4 |
| 8285 | 138938 | 931131 | 5.919500528 | 4 | 2.00 | 3 | Not Proven | 2 | 24 | 3 | Wind Farm Layout | 3 | 55.69 | 3 | 9 | 2 | 6 |
| 8286 | 138200 | 931104 | 1.846748241 | 1 | 2.00 | 3 | Not Proven | 2 | 6 | 2 | Water Feature Minor | 6 | 73.96 | 3 | 18 | 3 | 6 |
| 8287 | 136650 | 931077 | 0.79237938 5 | 1 | 2.00 | 3 | Not Proven | 2 | 6 | 2 | Wind Farm Layout | 3 | 22.68 | 3 | 9 | 2 | 4 |
| 8288 | 136580 | 931066 | 1.976477246 | 1 | 2.00 | 3 | Not Proven | 2 | 6 | 2 | Roads, Tracks, Paths | 2 | 20.38 | 3 | 6 | 1 | 2 |
| 8289 | 136587 | 931079 | 2.017171119 | 2 | 2.00 | 3 | Not Proven | 2 | 12 | 2 | Roads, Tracks, Paths | 2 | 8.63 | 4 | 8 | 2 | 4 |
| 8290 | 136063 | 931087 | 3.57837628 | 2 | 2.00 | 3 | Not Proven | 2 | 12 | 2 | Roads, Tracks, Paths | 2 | 44.46 | 3 | 6 | 1 | 2 |
| 8291 | 138570 | 932448 | 1.97005058 | 1 | 2.00 | 3 | Not Proven | 2 | 6 | 2 | Water Feature Minor | 6 | 86.41 | 3 | 18 | 3 | 6 |
| 8292 | 137881 | 932852 | 1.712193534 | 1 | 2.00 | 3 | Not Proven | 2 | 6 | 2 | Wind Farm Layout | 3 | 1.21 | 4 | 12 | 2 | 4 |
| 8293 | 137841 | 932831 | 1.709469141 | 1 | 2.00 | 3 | Not Proven | 2 | 6 | 2 | Wind Farm Layout | 3 | 17.74 | 3 | 9 | 2 | 4 |
| 8294 | 138245 | 930904 | 4.598789963 | 4 | 2.00 | 3 | Not Proven | 2 | 24 | 3 | Water Feature Minor | 6 | 155.29 | 3 | 18 | 3 | 9 |
| 8295 | 138601 | 931845 | 6.715230146 | 4 | 2.00 | 3 | Not Proven | 2 | 24 | 3 | Water Feature Minor | 6 | 139.44 | 3 | 18 | 3 | 9 |
| 8296 | 136608 | 931075 | 2.003369471 | 2 | 2.00 | 3 | Not Proven | 2 | 12 | 2 | Wind Farm Layout | 3 | 18.23 | 3 | 9 | 2 | 4 |
| 8297 | 138255 | 932659 | 6.55694098 | 4 | 2.00 | 3 | Not Proven | 2 | 24 | 3 | Roads, Tracks, Paths | 2 | 70.42 | 3 | 6 | 1 | 3 |
| 8298 | 137873 | 931267 | 5.011052387 | 4 | 2.00 | 3 | Not Proven | 2 | 24 | 3 | Water Feature Minor | 6 | 28.58 | 3 | 18 | 3 | 9 |
| 8299 | 137986 | 932567 | 1.374453677 | 1 | 2.00 | 3 | Not Proven | 2 | 6 | 2 | Water Feature Minor | 6 | 83.39 | 3 | 18 | 3 | 6 |
| 8300 | 137955 | 932583 | 3.105801905 | 2 | 2.00 | 3 | Not Proven | 2 | 12 | 2 | Water Feature Minor | 6 | 71.51 | 3 | 18 | 3 | 6 |
| 8301 | 138216 | 932697 | 5.069356544 | 4 | 2.00 | 3 | Not Proven | 2 | 24 | 3 | Roads, Tracks, Paths | 2 | 26.70 | 3 | 6 | 1 | 3 |
| 8302 | 136589 | 931069 | 1.997004414 | 1 | 2.00 | 3 | Not Proven | 2 | 6 | 2 | Roads, Tracks, Paths | 2 | 18.80 | 3 | 6 | 1 | 2 |
| 8303 | 138296 | 932413 | 3.584072117 | 2 | 2.00 | 3 | Not Proven | 2 | 12 | 2 | Wind Farm Layout | 3 | 185.18 | 3 | 9 | 2 | 4 |
| 8304 | 136618 | 931078 | 2.011227279 | 2 | 2.00 | 3 | Not Proven | 2 | 12 | 2 | Wind Farm Layout | 3 | 16.81 | 3 | 9 | 2 | 4 |
| 8305 | 137861 | 932831 | 1.713488946 | 1 | 2.00 | 3 | Not Proven | 2 | 6 | 2 | Wind Farm Layout | 3 | 19.91 | 3 | 9 | 2 | 4 |
| 8306 | 138184 | 932671 | 6.522269373 | 4 | 2.00 | 3 | Not Proven | 2 | 24 | 3 | Roads, Tracks, Paths | 2 | 2.10 | 4 | 8 | 2 | 6 |
| 8307 | 138161 | 931137 | 1.27586232 | 1 | 2.00 | 3 | Not Proven | 2 | 6 | 3 | Water Feature Minor | 6 | 73.50 | 3 | 18 | 3 | 6 |
| 8308 | 137700 | 931161 | 5.104800079 | 4 | 2.00 | 3 | Not Proven | 2 | 24 | 3 | Water Feature Minor | 6 | 26.58 | 3 | 18 | 3 | 9 |
| 8309 | 137851 | 932831 | 1.715172258 | 1 | 2.00 | 3 | Not Proven | 2 | 6 | 2 | Wind Farm Layout | 3 | 18.82 | 3 | 9 | 2 | 4 |
| 8310 | 138152 | 932711 | 3.918078723 | 2 | 2.00 | 3 | Not Proven | 2 | 12 | 2 | Roads, Tracks, Paths | 2 | 15.16 | 3 | 6 | 1 | 2 |
| 8311 | 138512 | 931274 | 3.84110929 2 | 2 | 2.00 | 3 | Not Proven | 2 | 12 | 2 | Wind Farm Layout | 3 | 82.35 | 3 | 9 | 2 | 4 |
| 8312 | 137697 | 931221 | 2.258870011 | 2 | 2.00 | 3 | Not Proven | 2 | 12 | 2 | Water Feature Minor | 6 | 28.95 | 3 | 18 | 3 | 6 |
| 8313 | 135887 | 931032 | 4.014348984 | 4 | 2.00 | 3 | Not Proven | 2 | 24 | 3 | Water Feature Minor | 6 | 99.66 | 3 | 18 | 3 | 9 |
| 8314 | 137841 | 932803 | 1.712527501 | 1 | 2.00 | 3 | Not Proven | 2 | 6 | 2 | Wind Farm Layout | 3 | 45.56 | 3 | 9 | 2 | 4 |
| 8315 | 137860 | 932801 | 1.722229472 | 1 | 2.00 | 3 | Not Proven | 2 | 6 | 2 | Wind Farm Layout | 3 | 49.62 | 3 | 9 | 2 | 4 |
| 8316 | 138084 | 932665 | 5.15554812 | 4 | 2.00 | 3 | Not Proven | 2 | 24 | 3 | Wind Farm Layout | 3 | 11.44 | 3 | 9 | 2 | 6 |
| 8317 | 138042 | 932584 | 17.88807003 | 8 | 2.00 | 3 | Not Proven | 2 | 48 | 4 | Wind Farm Layout | 3 | 46.70 | 3 | 9 | 2 | 8 |
| 8318 | 137672 | 931236 | 1.016482851 | 1 | 2.00 | 3 | Not Proven | 2 | 6 | 2 | Water Feature Minor | 6 | 25.17 | 3 | 18 | 3 | 6 |
| 8319 | 136570 | 931063 | 2.566846715 | 2 | 2.00 | 3 | Not Proven | 2 | 12 | 2 | Roads, Tracks, Paths | 2 | 21.82 | 3 | 6 | 1 | 2 |
| 8320 | 138743 | 931410 | 14.72190029 | 6 | 2.00 | 3 | Not Proven | 2 | 36 | 4 | Water Feature Minor | 6 | 121.20 | 3 | 18 | 3 | 12 |
| 8321 | 137796 | 931237 | 2.966285049 | 2 | 2.00 | 3 | Not Proven | 2 | 12 | 2 | Water Feature Minor | 6 | 2.83 | 4 | 24 | 3 | 6 |
| 8322 | 138562 | 931623 | 2.049991541 | 2 | 2.00 | 3 | Not Proven | 2 | 12 | 2 | Water Feature Minor | 6 | 32.33 | 3 | 18 | 3 | 6 |
| 8323 | 136615 | 931087 | 2.005447645 | 2 | 2.00 | 3 | Not Proven | 2 | 12 | 2 | Wind Farm Layout | 3 | 7.45 | 4 | 12 | 2 | 4 |
| 8324 | 135907 | 931013 | 3.99251708 | 2 | 2.00 | 3 | Not Proven | 2 | 12 | 2 | Water Feature Minor | 6 | 72.95 | 3 | 18 | 3 | 6 |
| 8325 | 136826 | 931141 | 1.081137587 | 1 | 2.00 | 3 | Not Proven | 2 | 6 | 2 | Wind Farm Layout | 3 | 7.84 | 4 | 12 | 2 | 4 |
| 8326 | 135907 | 931032 | 4.416527691 | 4 | 2.00 | 3 | Not Proven | 2 | 24 | 3 | Water Feature Minor | 6 | 89.96 | 3 | 18 | 3 | 9 |
| 8327 | 137817 | 932765 | 1.726944023 | 1 | 2.00 | 3 | Not Proven | 2 | 6 | 2 | Wind Farm Layout | 3 | 80.72 | 3 | 9 | 2 | 4 |
| 8328 | 138276 | 932636 | 7.295400636 | 4 | 2.00 | 3 | Not Proven | 2 | 24 | 3 | Roads, Tracks, Paths | 2 | 99.64 | 3 | 6 | 1 | 3 |
| 8329 | 138459 | 931275 | 6.293829515 | 4 | 2.00 | 3 | Not Proven | 2 | 24 | 3 | Water Feature Minor | 6 | 96.20 | 3 | 18 | 3 | 9 |
| 8330 | 138497 | 932427 | 2.941222319 | 2 | 2.00 | 3 | Not Proven | 2 | 12 | 2 | Water Feature Minor | 6 | 148.39 | 3 | 18 | 3 | 6 |
| 8331 | 137354 | 932914 | 2.749375249 | 2 | 2.00 | 3 | Not Proven | 2 | 12 | 2 | Wind Farm Layout | 3 | 56.57 | 3 | 9 | 2 | 4 |
| 8332 | 138235 | 932629 | 5.905747182 | 4 | 2.00 | 3 | Not Proven | 2 | 24 | 3 | Roads, Tracks, Paths | 2 | 66.90 | 3 | 6 | 1 | 3 |
| 8333 | 136599 | 931072 | 1.996710008 | 1 | 2.00 | 3 | Not Proven | 2 | 6 | 2 | Roads, Tracks, Paths | 2 | 19.67 | 3 | 6 | 1 | 2 |
| 8334 | 137383 | 932452 | 2.136966229 | 2 | 2.00 | 3 | Not Proven | 2 | 12 | 2 | Water Feature Minor | 6 | 114.75 | 3 | 18 | 3 | 6 |
| 8335 | 137387 | 932496 | 0.768950793 | 1 | 2.00 | 3 | Not Proven | 2 | 6 | 2 | Water Feature Minor | 6 | 73.60 | 3 | 18 | 3 | 6 |
| 8336 | 137841 | 932811 | 1.721734603 | 1 | 2.00 | 3 | Not Proven | 2 | 6 | 2 | Wind Farm Layout | 3 | 37.61 | 3 | 9 | 2 | 4 |
| 8337 | 138200 | 932617 | 6.255489354 | 4 | 2.00 | 3 | Not Proven | 2 | 24 | 3 | Roads, Tracks, Paths | 2 | 41.81 | 3 | 6 | 1 | 3 |
| 8338 | 137147 | 931597 | 1.945408571 | 1 | 2.00 | 3 | Not Proven | 2 | 6 | 3 | Roads, Tracks, Paths | 2 | 68.75 | 3 | 6 | 1 | 2 |
| 8339 | 136658 | 931094 | 3.366318268 | 2 | 2.00 | 3 | Not Proven | 2 | 12 | 2 | Wind Farm Layout | 3 | 7.11 | 4 | 12 | 2 | 4 |
| 8340 | 136787 | 931480 | 2.563403208 | 2 | 2.00 | 3 | Not Proven | 2 | 12 | 2 | Water Feature Minor | 6 | 199.51 | 3 | 18 | 3 | 6 |
| 8341 | 137830 | 932777 | 1.692435742 | 1 | 2.00 | 3 | Not Proven | 2 | 6 | 2 | Wind Farm Layout | 3 | 70.22 | 3 | 9 | 2 | 4 |
| 8342 | 138261 | 932619 | 5.89901798 | 4 | 2.00 | 3 | Not Proven | 2 | 24 | 3 | Roads, Tracks, Paths | 2 | 94.51 | 3 | 6 | 1 | 3 |
| 8343 | 136544 | 931045 | 2.693026464 | 2 | 2.00 | 3 | Not Proven | 2 | 12 | 2 | Roads, Tracks, Paths | 2 | 35.60 | 3 | 6 | 1 | 2 |
| 8344 | 138979 | 931807 | 4.087972022 | 4 | 2.00 | 3 | Not Proven | 2 | 24 | 3 | Water Feature Minor | 6 | 206.74 | 3 | 18 | 3 | 9 |
| 8345 | 137000 | 932782 | 1.429883009 | 1 | 2.00 | 3 | Not Proven | 2 | 6 | 2 | Wind Farm Layout | 3 | 162.97 | 3 | 9 | 2 | 4 |
| 8346 | 137871 | 932841 | 1.707205332 | 1 | 2.00 | 3 | Not Proven | 2 | 6 | 2 | Wind Farm Layout | 3 | 11.06 | 3 | 9 | 2 | 4 |
| 8347 | 137690 | 931166 | 4.729722551 | 4 | 2.00 | 3 | Not Proven | 2 | 24 | 3 | Water Feature Minor | 6 | 18.26 | 3 | 18 | 3 | 9 |
| 8348 | 137943 | 932573 | 0.422275647 | 1 | 2.00 | 3 | Not Proven | 2 | 6 | 2 | Water Feature Minor | 6 | 56.63 | 3 | 18 | 3 | 6 |
| 8349 | 138545 | 932441 | 2.028711563 | 2 | 2.00 | 3 | Not Proven | 2 | 12 | 2 | Water Feature Minor | 6 | 110.61 | 3 | 18 | 3 | 6 |
| 8350 | 137150 | 931182 | 1.18198839 | 1 | 2.00 | 3 | Not Proven | 2 | 6 | 2 | Roads, Tracks, Paths | 2 | 53.46 | 3 | 6 | 1 | 2 |
| 8351 | 139012 | 931314 | 2.664021297 | 2 | 2.00 | 3 | Not Proven | 2 | 12 | 2 | Wind Farm Layout | 3 | 18.85 | 3 | 9 | 2 | 4 |
| 8352 | 138499 | 931285 | 4.353982292 | 4 | 2.00 | 3 | Not Proven | 2 | 24 | 3 | Wind Farm Layout | 3 | 83.34 | 3 | 9 | 2 | 6 |
| 8353 | 138277 | 932393 | 2.517127736 | 2 | 2.00 | 3 | Not Proven | 2 | 12 | 2 | Wind Farm Layout | 3 | 166.37 | 3 | 9 | 2 | 4 |
| 8354 | 138511 | 931508 | 4.130195986 | 4 | 2.00 | 3 | Not Proven | 2 | 24 | 3 | Water Feature Minor | 6 | 85.74 | 3 | 18 | 3 | 9 |
| 8355 | 136095 | 931435 | 2.927333082 | 2 | 1.60 | 3 | Not Proven | 2 | 12 | 2 | Wind Farm Layout | 3 | 196.19 | 3 | 9 | 2 | 4 |
| 8356 | 136535 | 931460 | 3.319929057 | 2 | 1.60 | 3 | Not Proven | 2 | 12 | 2 | Wind Farm Layout | 3 | 189.34 | 3 | 9 | 2 | 4 |
| 8357 | 136843 | 932808 | 1.62108812 | 1 | 1.60 | 3 | Not Proven | 2 | 6 | 2 | water Feature Minor | 6 | 103.68 | 3 | 18 | 3 | 6 |
| 8358 | 137343 | 932463 | 0.705385839 | 1 | 1.60 | 3 | Not Proven | 2 | 6 | 2 | Water Feature Minor | 6 | 102.11 | 3 | 18 | 3 | 6 |
| 8359 | 136566 | 931490 | 3.319677341 | 2 | 1.60 | 3 | Not Proven | 2 | 12 | 2 | Water Feature Minor | 6 | 187.19 | 3 | 18 | 3 | 6 |
| 8360 | 138540 | 931287 | 3.890580823 | 2 | 1.60 | 3 | Not Proven | 2 | 12 | 2 | Wind Farm Layout | 3 | 53.65 | 3 | 9 | 2 | 4 |
| 8361 | 138592 | 931804 | 5.651135435 | 4 | 1.60 | 3 | Not Proven | 2 | 24 | 3 | Water Feature Minor | 6 | 121.65 | 3 | 18 | 3 | 9 |
| 8362 | 137601 | 931695 | 2.451428257 | 2 | 1.60 | 3 | Not Proven | 2 | 12 | 3 | Water Feature Minor | 6 | 25.07 | 3 | 18 | 3 | 6 |
| 8363 | 137127 | 931163 | 2.054416703 | 2 | 1.60 | 3 | Not Proven | 2 | 12 | 2 | Roads, Tracks, Paths | 2 | 39.67 | 3 | 6 | 1 | 2 |
| 8364 | 138571 | 931795 | 5.238957602 | 4 | 1.60 | 3 | Not Proven | 2 | 24 | 3 | Water Feature Minor | 6 | 101.02 | 3 | 18 | 3 | 9 |
| 8365 | 136688 | 931483 | 3.368226819 | 2 | 1.60 | 3 | Not Proven | 2 | 12 | 2 | Water Feature Minor | 6 | 187.93 | 3 | 18 | 3 | 6 |
| 8366 | 136064 | 931072 | 3.603664402 | 2 | 1.60 | 3 | Not Proven | 2 | 12 | 2 | Roads, Tracks, Paths | 2 | 56.21 | 3 | 6 | 1 | 2 |
| 8367 | 137602 | 931701 | 2.834440899 | 2 | 1.60 | 3 | Not Proven | 2 | 12 | 2 | Water Feature Minor | 6 | 19.09 | 3 | 18 | 3 | 6 |
| 8368 | 138590 | 931292 | 4.022484803 | 4 | 1.60 | 3 | Not Proven | 2 | 24 | 3 | Wind Farm Layout | 3 | 17.52 | 3 | 9 | 2 | 6 |
| 8369 | 136690 | 931071 | 1.193878809 | 1 | 1.60 | 3 | Not Proven | 2 | 6 | 3 | Wind Farm Layout | 3 | 34.72 | 3 | 9 | 2 | 4 |
| 8370 | 138204 | 930905 | 5.092102036 | 4 | 1.60 | 3 | Not Proven | 2 | 24 | 3 | Water Feature Minor | 6 | 175.37 | 3 | 18 | 3 | 9 |
| 8371 | 137156 | 931520 | 2.895640479 | 2 | 1.60 | 3 | Not Proven | 2 | 12 | 2 | Water Feature Minor | 6 | 167.56 | 3 | 18 | 3 | 6 |
| 8372 | 136545 | 931460 | 3.319922859 | 2 | 1.60 | 3 | Not Proven | 2 | 12 | 2 | Wind Farm Layout | 3 | 192.98 | 3 | 9 | 2 | 4 |
| 8373 | 137376 | 932420 | 3.564330465 | 2 | 1.60 | 3 | Not Proven | 2 | 12 | 2 | Water Feature Minor | 6 | 145.28 | 3 | 18 | 3 | 6 |
| 8374 | 136556 | 931450 | 3.32092517 | 2 | 1.70 | 3 | Not Proven | 2 | 12 | 2 | Wind Farm Layout | 3 | 188.42 | 3 | 9 | 2 | 4 |
| 8375 | 136545 | 931450 | 3.303800424 | 2 | 1.70 | 3 | Not Proven | 2 | 12 | 2 | Wind Farm Layout | 3 | 183.78 | 3 | 9 | 2 | 4 |
| 8376 | 137151 | 931520 | 2.874813788 | 2 | 1.70 | 3 | Not Proven | 2 | 12 | 2 | Water Feature Minor | 6 | 165.76 | 3 | 18 | 3 | 6 |
| 8377 | 137159 | 931530 | 2.913079635 | 2 | 1.70 | 3 | Not Proven | 2 | 12 | 2 | Water Feature Minor | 6 | 159.13 | 3 | 18 | 3 | 6 |
| 8378 | 137050 | 932803 | 1.433733045 | 1 | 1.70 | 3 | Not Proven | 2 | 6 | 2 | Wind Farm Layout | 3 | 125.43 | 3 | 9 | 2 | 4 |
| 8379 | 136514 | 931441 | 2.794649972 | 2 | 1.70 | 3 | Not Proven | 2 | 12 | 3 | Wind Farm Layout | 3 | 164.75 | 3 | 9 | 2 | 4 |
| 8380 | 138439 | 931315 | 1.962525709 | 1 | 1.70 | 3 | Not Proven | 2 | 6 | 2 | Wind Farm Layout | 3 | 99.30 | 3 | 9 | 2 | 4 |
| 8381 | 138565 | 931290 | 3.395332621 | 2 | 1.70 | 3 | Not Proven | 2 | 12 | 2 | Wind Farm Layout | 3 | 34.26 | 3 | 9 | 2 | 4 |
| 8382 | 137028 | 931148 | 2.67643891 | 2 | 1.70 | 3 | Not Proven | 2 | 12 | 2 | Wind Farm Layout | 3 | 23.89 | 3 | 9 | 2 | 4 |

# 3242 - Stornoway Wind Farm - PSRA - Tabulated Peat Probe Data

| ID | X | Y | SLOPE | Slope Co-efficient | PEAT DEPTH | Peat Co-efficient | Gen Substrate | Substrate Co-eff. | Risk Rating Coefficient | Risk Rating Normalisation | Receptor | Receptor Co-eff. | Distance | Receptor Dist Co-eff. | Impact Rating | Impact Rating Normalisation | Hazard Ranking |
|---|---|---|---|---|---|---|---|---|---|---|---|---|---|---|---|---|---|
| 8383 | 136556 | 931460 | 3.319930617 | 2 | 1.70 | 3 | Not Proven | 2 | 12 | 2 | Wind Farm Layout | 3 | 197.43 | 3 | 9 | 2 | 4 |
| 8384 | 137394 | 932433 | 3.333344572 | 2 | 1.70 | 3 | Not Proven | 2 | 12 | 2 | Water Feature Minor | 6 | 135.75 | 3 | 18 | 3 | 6 |
| 8385 | 137377 | 932442 | 0.517384633 | 1 | 1.70 | 3 | Not Proven | 2 | 6 | 2 | Water Feature Minor | 6 | 123.59 | 3 | 18 | 3 | 6 |
| 8386 | 136565 | 931450 | 3.098617247 | 2 | 1.70 | 3 | Not Proven | 2 | 12 | 2 | Wind Farm Layout | 3 | 192.58 | 3 | 9 | 2 | 4 |
| 8387 | 137140 | 931530 | 2.845230089 | 2 | 1.70 | 3 | Not Proven | 2 | 12 | 2 | Water Feature Minor | 6 | 153.49 | 3 | 18 | 3 | 6 |
| 8388 | 136639 | 931461 | 3.606285746 | 2 | 1.70 | 3 | Not Proven | 2 | 12 | 2 | Water Feature Minor | 6 | 212.12 | 3 | 18 | 3 | 6 |
| 8389 | 136566 | 931460 | 3.272975689 | 2 | 1.70 | 3 | Not Proven | 2 | 12 | 2 | Wind Farm Layout | 3 | 201.86 | 3 | 9 | 2 | 4 |
| 8390 | 137281 | 932858 | 1.393324686 | 1 | 1.70 | 3 | Not Proven | 2 | 6 | 2 | Wind Farm Layout | 3 | 19.58 | 3 | 9 | 2 | 4 |
| 8391 | 138044 | 932254 | 2.825068943 | 2 | 1.70 | 3 | Not Proven | 2 | 12 | 2 | Wind Farm Layout | 3 | 53.68 | 3 | 9 | 2 | 4 |
| 8392 | 137233 | 932836 | 1.426442056 | 1 | 1.70 | 3 | Not Proven | 2 | 6 | 2 | Wind Farm Layout | 3 | 26.93 | 3 | 9 | 2 | 4 |
| 8393 | 138494 | 931333 | 2.330271783 | 2 | 1.80 | 3 | Not Proven | 2 | 12 | 2 | Wind Farm Layout | 3 | 52.00 | 3 | 9 | 2 | 4 |
| 8394 | 138613 | 931309 | 8.740719547 | 6 | 1.80 | 3 | Not Proven | 2 | 36 | 4 | Wind Farm Layout | 3 | 7.27 | 4 | 12 | 2 | 8 |
| 8395 | 136979 | 931141 | 2.636233516 | 2 | 1.80 | 3 | Not Proven | 2 | 12 | 2 | Wind Farm Layout | 3 | 1.59 | 4 | 12 | 2 | 4 |
| 8396 | 137943 | 931198 | 2.320329422 | 2 | 1.80 | 3 | Not Proven | 2 | 12 | 2 | Water Feature Minor | 6 | 105.93 | 3 | 18 | 3 | 6 |
| 8397 | 138004 | 932244 | 2.227225221 | 2 | 1.80 | 3 | Not Proven | 2 | 12 | 2 | Wind Farm Layout | 3 | 39.83 | 3 | 9 | 2 | 4 |
| 8398 | 136841 | 932788 | 1.600954709 | 1 | 1.80 | 3 | Not Proven | 2 | 6 | 2 | Water Feature Minor | 6 | 123.76 | 3 | 18 | 3 | 6 |
| 8399 | 136538 | 931450 | 3.288551853 | 2 | 1.80 | 3 | Not Proven | 2 | 12 | 2 | Wind Farm Layout | 3 | 181.09 | 3 | 9 | 2 | 4 |
| 8400 | 136881 | 932804 | 3.674743686 | 2 | 1.80 | 3 | Not Proven | 2 | 12 | 2 | Water Feature Minor | 6 | 103.60 | 3 | 18 | 3 | 6 |
| 8401 | 136849 | 932778 | 3.542947289 | 2 | 1.80 | 3 | Not Proven | 2 | 12 | 2 | Water Feature Minor | 6 | 133.25 | 3 | 18 | 3 | 6 |
| 8402 | 137611 | 931704 | 4.642145148 | 4 | 1.80 | 3 | Not Proven | 2 | 24 | 3 | Water Feature Minor | 6 | 18.15 | 3 | 18 | 3 | 9 |
| 8403 | 137077 | 931156 | 2.408416723 | 2 | 1.80 | 3 | Not Proven | 2 | 12 | 2 | Roads, Tracks, Paths | 2 | 43.78 | 3 | 6 | 1 | 2 |
| 8404 | 136881 | 931123 | 2.751053517 | 2 | 1.80 | 3 | Not Proven | 2 | 12 | 2 | Wind Farm Layout | 3 | 20.53 | 3 | 9 | 2 | 4 |
| 8405 | 136984 | 931511 | 2.371833002 | 2 | 1.80 | 3 | Not Proven | 2 | 12 | 2 | Water Feature Minor | 6 | 167.20 | 3 | 18 | 3 | 6 |
| 8406 | 136204 | 931164 | 3.43359052 | 2 | 1.80 | 3 | Not Proven | 2 | 12 | 2 | Wind Farm Layout | 3 | 71.14 | 3 | 9 | 2 | 4 |
| 8407 | 137120 | 931530 | 1.330674865 | 1 | 1.80 | 3 | Not Proven | 2 | 6 | 2 | Water Feature Minor | 6 | 149.93 | 3 | 18 | 3 | 6 |
| 8408 | 136556 | 931444 | 3.305413264 | 2 | 1.80 | 3 | Not Proven | 2 | 12 | 2 | Wind Farm Layout | 3 | 183.06 | 3 | 9 | 2 | 4 |
| 8409 | 135907 | 931111 | 3.727446223 | 2 | 1.80 | 3 | Not Proven | 2 | 12 | 2 | Wind Farm Layout | 3 | 39.10 | 3 | 9 | 2 | 4 |
| 8410 | 136379 | 931367 | 3.052491439 | 2 | 1.80 | 3 | Not Proven | 2 | 12 | 2 | Wind Farm Layout | 3 | 96.42 | 3 | 9 | 2 | 4 |
| 8411 | 137386 | 932437 | 1.995482033 | 1 | 1.80 | 3 | Not Proven | 2 | 6 | 2 | Water Feature Minor | 6 | 130.05 | 3 | 18 | 3 | 6 |
| 8412 | 137366 | 932425 | 3.550235059 | 2 | 1.80 | 3 | Not Proven | 2 | 12 | 2 | Water Feature Minor | 6 | 139.56 | 3 | 18 | 3 | 6 |
| 8413 | 138613 | 931324 | 4.888634596 | 4 | 1.80 | 3 | Not Proven | 2 | 24 | 3 | Wind Farm Layout | 3 | 21.44 | 3 | 9 | 2 | 6 |
| 8414 | 136565 | 931441 | 2.812493022 | 2 | 1.80 | 3 | Not Proven | 2 | 12 | 2 | Wind Farm Layout | 3 | 184.70 | 3 | 9 | 2 | 4 |
| 8415 | 136843 | 932817 | 1.597005013 | 1 | 1.80 | 3 | Not Proven | 2 | 6 | 2 | Water Feature Minor | 6 | 94.70 | 3 | 18 | 3 | 6 |
| 8416 | 137130 | 931530 | 2.263758279 | 2 | 1.80 | 3 | Not Proven | 2 | 12 | 2 | Water Feature Minor | 6 | 151.40 | 3 | 18 | 3 | 6 |
| 8417 | 137110 | 931530 | 0.960293192 | 1 | 1.80 | 3 | Not Proven | 2 | 6 | 2 | Water Feature Minor | 6 | 149.14 | 3 | 18 | 3 | 6 |
| 8418 | 136823 | 932810 | 1.58868796 | 1 | 1.90 | 3 | Not Proven | 2 | 6 | 2 | Water Feature Minor | 6 | 104.87 | 3 | 18 | 3 | 6 |
| 8419 | 136540 | 931044 | 2.049853189 | 2 | 1.90 | 3 | Not Proven | 2 | 12 | 2 | Roads, Tracks, Paths | 2 | 35.97 | 3 | 6 | 1 | 2 |
| 8420 | 137150 | 931510 | 2.896216219 | 2 | 1.90 | 3 | Not Proven | 2 | 12 | 2 | Water Feature Minor | 6 | 175.37 | 3 | 18 | 3 | 6 |
| 8421 | 136547 | 931421 | 3.319921991 | 2 | 1.90 | 3 | Not Proven | 2 | 12 | 2 | Wind Farm Layout | 3 | 158.51 | 3 | 9 | 2 | 4 |
| 8422 | 137673 | 931206 | 1.808492352 | 1 | 1.90 | 3 | Not Proven | 2 | 6 | 2 | Water Feature Minor | 6 | 24.87 | 3 | 18 | 3 | 6 |
| 8423 | 137100 | 931530 | 0.949459233 | 1 | 1.90 | 3 | Not Proven | 2 | 6 | 2 | Water Feature Minor | 6 | 148.97 | 3 | 18 | 3 | 6 |
| 8424 | 136542 | 931435 | 3.31991962 | 2 | 1.90 | 3 | Not Proven | 2 | 12 | 2 | Wind Farm Layout | 3 | 168.87 | 3 | 9 | 2 | 4 |
| 8425 | 136831 | 932789 | 1.608134587 | 1 | 1.90 | 3 | Not Proven | 2 | 6 | 2 | Water Feature Minor | 6 | 123.86 | 3 | 18 | 3 | 6 |
| 8426 | 136879 | 932774 | 5.789191399 | 4 | 1.90 | 3 | Not Proven | 2 | 24 | 3 | Water Feature Minor | 6 | 133.65 | 3 | 18 | 3 | 9 |
| 8427 | 136922 | 932761 | 2.172524588 | 2 | 1.90 | 3 | Not Proven | 2 | 12 | 2 | Water Feature Minor | 6 | 150.81 | 3 | 18 | 3 | 6 |
| 8428 | 137130 | 931520 | 2.894800764 | 2 | 1.90 | 3 | Not Proven | 2 | 12 | 2 | Water Feature Minor | 6 | 161.24 | 3 | 18 | 3 | 6 |
| 8429 | 138592 | 931825 | 5.566400141 | 4 | 1.90 | 3 | Not Proven | 2 | 24 | 3 | Water Feature Minor | 6 | 125.11 | 3 | 18 | 3 | 9 |
| 8430 | 137090 | 931500 | 2.718068169 | 2 | 1.90 | 3 | Not Proven | 2 | 12 | 2 | Water Feature Minor | 6 | 178.97 | 3 | 18 | 3 | 6 |
| 8431 | 137140 | 931510 | 2.868938179 | 2 | 1.90 | 3 | Not Proven | 2 | 12 | 2 | Water Feature Minor | 6 | 172.97 | 3 | 18 | 3 | 6 |
| 8432 | 135917 | 931108 | 3.523233237 | 2 | 1.90 | 3 | Not Proven | 2 | 12 | 2 | Wind Farm Layout | 3 | 44.85 | 3 | 9 | 2 | 4 |
| 8433 | 136832 | 932799 | 1.621143702 | 1 | 1.90 | 3 | Not Proven | 2 | 6 | 2 | Water Feature Minor | 6 | 113.82 | 3 | 18 | 3 | 6 |
| 8434 | 136833 | 932815 | 1.621129085 | 1 | 1.90 | 3 | Not Proven | 2 | 6 | 2 | Water Feature Minor | 6 | 97.88 | 3 | 18 | 3 | 6 |
| 8435 | 137120 | 931510 | 2.871528528 | 2 | 1.90 | 3 | Not Proven | 2 | 12 | 2 | Water Feature Minor | 6 | 169.81 | 3 | 18 | 3 | 6 |
| 8436 | 138184 | 930906 | 4.797718015 | 4 | 1.90 | 3 | Not Proven | 2 | 24 | 3 | Water Feature Minor | 6 | 187.10 | 3 | 18 | 3 | 9 |
| 8437 | 138123 | 931310 | 1.817723222 | 1 | 1.90 | 3 | Not Proven | 2 | 6 | 2 | Water Feature Minor | 6 | 94.35 | 3 | 18 | 3 | 6 |
| 8438 | 137131 | 931495 | 2.894790888 | 2 | 2.00 | 3 | Not Proven | 2 | 12 | 2 | Water Feature Minor | 6 | 185.92 | 3 | 18 | 3 | 6 |
| 8439 | 135867 | 931102 | 3.584910788 | 2 | 2.00 | 3 | Not Proven | 2 | 12 | 2 | Wind Farm Layout | 3 | 36.20 | 3 | 9 | 2 | 4 |
| 8440 | 136421 | 931396 | 3.120607669 | 2 | 2.00 | 3 | Not Proven | 2 | 12 | 2 | Wind Farm Layout | 3 | 117.44 | 3 | 9 | 2 | 4 |
| 8441 | 137130 | 931500 | 2.894794346 | 2 | 2.00 | 3 | Not Proven | 2 | 12 | 2 | Water Feature Minor | 6 | 180.98 | 3 | 18 | 3 | 6 |
| 8442 | 137120 | 931520 | 2.657732375 | 2 | 2.00 | 3 | Not Proven | 2 | 12 | 2 | Water Feature Minor | 6 | 159.87 | 3 | 18 | 3 | 6 |
| 8443 | 137090 | 931530 | 0.932444908 | 1 | 2.00 | 3 | Not Proven | 2 | 6 | 2 | Water Feature Minor | 6 | 148.99 | 3 | 18 | 3 | 6 |
| 8444 | 138590 | 931814 | 5.634281974 | 4 | 2.00 | 3 | Not Proven | 2 | 24 | 3 | Water Feature Minor | 6 | 122.08 | 3 | 18 | 3 | 9 |
| 8445 | 135965 | 931096 | 3.0808237 | 2 | 2.00 | 3 | Not Proven | 2 | 12 | 2 | Roads, Tracks, Paths | 2 | 9.14 | 4 | 8 | 2 | 4 |
| 8446 | 136819 | 932780 | 1.618780676 | 1 | 2.00 | 3 | Not Proven | 2 | 6 | 2 | Water Feature Minor | 6 | 134.94 | 3 | 18 | 3 | 6 |
| 8447 | 138592 | 931834 | 5.232633543 | 4 | 2.00 | 3 | Not Proven | 2 | 24 | 3 | Water Feature Minor | 6 | 127.42 | 3 | 18 | 3 | 9 |
| 8448 | 136833 | 932809 | 1.621143434 | 1 | 2.00 | 3 | Not Proven | 2 | 6 | 2 | Water Feature Minor | 6 | 103.78 | 3 | 18 | 3 | 6 |
| 8449 | 137428 | 932442 | 0.347436025 | 1 | 2.00 | 3 | Not Proven | 2 | 6 | 2 | Water Feature Minor | 6 | 140.06 | 3 | 18 | 3 | 6 |
| 8450 | 139160 | 931304 | 3.617878787 | 2 | 2.00 | 3 | Not Proven | 2 | 12 | 2 | Wind Farm Layout | 3 | 22.94 | 3 | 9 | 2 | 4 |
| 8451 | 137326 | 932474 | 3.080271173 | 2 | 2.00 | 3 | Not Proven | 2 | 12 | 2 | Water Feature Minor | 6 | 94.54 | 3 | 18 | 3 | 6 |
| 8452 | 137080 | 931530 | 0.940135856 | 1 | 2.00 | 3 | Not Proven | 2 | 6 | 2 | Water Feature Minor | 6 | 149.45 | 3 | 18 | 3 | 6 |
| 8453 | 137140 | 931500 | 2.871531963 | 2 | 2.00 | 3 | Not Proven | 2 | 12 | 2 | Water Feature Minor | 6 | 182.74 | 3 | 18 | 3 | 6 |
| 8454 | 137120 | 931491 | 2.880929606 | 2 | 2.00 | 3 | Not Proven | 2 | 12 | 2 | Water Feature Minor | 6 | 188.71 | 3 | 18 | 3 | 6 |
| 8455 | 137145 | 932770 | 0.711937553 | 1 | 2.00 | 3 | Not Proven | 2 | 6 | 2 | Wind Farm Layout | 3 | 25.18 | 3 | 9 | 2 | 4 |
| 8456 | 137131 | 931510 | 2.89480286 | 2 | 2.00 | 3 | Not Proven | 2 | 12 | 2 | Water Feature Minor | 6 | 171.10 | 3 | 18 | 3 | 6 |
| 8457 | 136881 | 932794 | 3.710207012 | 2 | 2.00 | 3 | Not Proven | 2 | 12 | 2 | Water Feature Minor | 6 | 113.59 | 3 | 18 | 3 | 6 |
| 8458 | 136869 | 932775 | 3.8076283 | 2 | 2.00 | 3 | Not Proven | 2 | 12 | 2 | Water Feature Minor | 6 | 133.55 | 3 | 18 | 3 | 6 |
| 8459 | 138184 | 930928 | 2.381219633 | 2 | 2.00 | 3 | Not Proven | 2 | 12 | 2 | Water Feature Minor | 6 | 170.27 | 3 | 18 | 3 | 6 |
| 8460 | 137120 | 931500 | 2.870504698 | 2 | 2.00 | 3 | Not Proven | 2 | 12 | 2 | Water Feature Minor | 6 | 179.76 | 3 | 18 | 3 | 6 |
| 8461 | 138554 | 931373 | 3.029232553 | 2 | 2.00 | 3 | Not Proven | 2 | 12 | 2 | Wind Farm Layout | 3 | 17.62 | 3 | 9 | 2 | 4 |
| 8462 | 136515 | 931041 | 0.289710264 | 1 | 2.00 | 3 | Not Proven | 2 | 6 | 2 | Roads, Tracks, Paths | 2 | 36.13 | 3 | 6 | 1 | 2 |
| 8463 | 136822 | 932800 | 1.597371322 | 1 | 2.00 | 3 | Not Proven | 2 | 6 | 2 | Water Feature Minor | 6 | 114.81 | 3 | 18 | 3 | 6 |
| 8464 | 137140 | 931520 | 2.880820839 | 2 | 2.00 | 3 | Not Proven | 2 | 12 | 2 | Water Feature Minor | 6 | 163.21 | 3 | 18 | 3 | 6 |
| 8465 | 137171 | 933086 | 6.83651051 | 4 | 2.00 | 3 | Not Proven | 2 | 24 | 3 | Roads, Tracks, Paths | 2 | 98.53 | 3 | 6 | 1 | 3 |
| 8466 | 137110 | 931520 | 1.832326408 | 1 | 2.00 | 3 | Not Proven | 2 | 6 | 2 | Water Feature Minor | 6 | 159.11 | 3 | 18 | 3 | 6 |
| 8467 | 136735 | 931490 | 2.596845294 | 2 | 2.00 | 3 | Not Proven | 2 | 12 | 2 | Water Feature Minor | 6 | 183.72 | 3 | 18 | 3 | 6 |
| 8468 | 138225 | 930925 | 2.392394129 | 2 | 2.00 | 3 | Not Proven | 2 | 12 | 2 | Water Feature Minor | 6 | 146.87 | 3 | 18 | 3 | 6 |
| 8469 | 136839 | 932779 | 1.983081471 | 1 | 2.00 | 3 | Not Proven | 2 | 6 | 2 | Water Feature Minor | 6 | 132.87 | 3 | 18 | 3 | 6 |
| 8470 | 136413 | 930986 | 0.281569518 | 1 | 2.00 | 3 | Not Proven | 2 | 6 | 2 | Water Feature Minor | 6 | 95.54 | 3 | 18 | 3 | 6 |
| 8471 | 135209 | 930912 | 2.999152688 | 2 | 1.60 | 3 | Not Proven | 2 | 12 | 2 | Roads, Tracks, Paths | 2 | 145.91 | 3 | 6 | 1 | 2 |
| 8472 | 135269 | 930912 | 2.999138716 | 2 | 1.60 | 3 | Not Proven | 2 | 12 | 2 | Roads, Tracks, Paths | 2 | 90.37 | 3 | 6 | 1 | 2 |
| 8473 | 135229 | 930892 | 2.999137383 | 2 | 1.60 | 3 | Not Proven | 2 | 12 | 2 | Roads, Tracks, Paths | 2 | 135.06 | 3 | 6 | 1 | 2 |
| 8474 | 135239 | 930902 | 3.054794434 | 2 | 1.60 | 3 | Not Proven | 2 | 12 | 2 | Roads, Tracks, Paths | 2 | 121.62 | 3 | 6 | 1 | 2 |
| 8475 | 134932 | 931592 | 2.170114741 | 2 | 1.60 | 3 | Not Proven | 2 | 12 | 2 | Wind Farm Layout | 3 | 15.48 | 3 | 9 | 2 | 4 |
| 8476 | 134928 | 931601 | 3.464252765 | 2 | 1.60 | 3 | Not Proven | 2 | 12 | 2 | Wind Farm Layout | 3 | 25.28 | 3 | 9 | 2 | 4 |
| 8477 | 135203 | 930912 | 2.996165609 | 2 | 1.60 | 3 | Not Proven | 2 | 12 | 2 | Roads, Tracks, Paths | 2 | 151.64 | 3 | 6 | 1 | 2 |
| 8478 | 135209 | 930902 | 3.054742305 | 2 | 1.60 | 3 | Not Proven | 2 | 12 | 2 | Roads, Tracks, Paths | 2 | 149.16 | 3 | 6 | 1 | 2 |
| 8479 | 135319 | 930922 | 4.318018913 | 4 | 1.60 | 3 | Not Proven | 2 | 24 | 3 | Roads, Tracks, Paths | 2 | 44.35 | 3 | 6 | 1 | 3 |
| 8480 | 135289 | 930922 | 3.054797242 | 2 | 1.60 | 3 | Not Proven | 2 | 12 | 2 | Roads, Tracks, Paths | 2 | 68.05 | 3 | 6 | 1 | 2 |
| 8481 | 135309 | 930930 | 3.892822909 | 2 | 1.60 | 3 | Not Proven | 2 | 12 | 2 | Roads, Tracks, Paths | 2 | 46.78 | 3 | 6 | 1 | 2 |
| 8482 | 135239 | 930892 | 2.999141602 | 2 | 1.70 | 3 | Not Proven | 2 | 12 | 2 | Roads, Tracks, Paths | 2 | 126.32 | 3 | 6 | 1 | 2 |
| 8483 | 135279 | 930902 | 3.054573354 | 2 | 1.70 | 3 | Not Proven | 2 | 12 | 2 | Roads, Tracks, Paths | 2 | 87.44 | 3 | 6 | 1 | 2 |
| 8484 | 134973 | 931595 | 0.75105622 | 1 | 1.70 | 3 | Not Proven | 2 | 6 | 2 | Wind Farm Layout | 3 | 2.39 | 4 | 12 | 2 | 4 |
| 8485 | 135259 | 930902 | 3.054594463 | 2 | 1.70 | 3 | Not Proven | 2 | 12 | 2 | Roads, Tracks, Paths | 2 | 104.02 | 3 | 6 | 1 | 2 |
| 8486 | 135259 | 930892 | 2.995434129 | 2 | 1.70 | 3 | Not Proven | 2 | 12 | 2 | Roads, Tracks, Paths | 2 | 109.45 | 3 | 6 | 1 | 2 |
| 8487 | 135229 | 930886 | 3.010427001 | 2 | 1.70 | 3 | Not Proven | 2 | 12 | 2 | Roads, Tracks, Paths | 2 | 137.96 | 3 | 6 | 1 | 2 |
| 8488 | 135279 | 930912 | 2.999137378 | 2 | 1.80 | 3 | Not Proven | 2 | 12 | 2 | Roads, Tracks, Paths | 2 | 81.73 | 3 | 6 | 1 | 2 |
| 8489 | 135249 | 930892 | 2.99664332 | 2 | 1.80 | 3 | Not Proven | 2 | 12 | 2 | Roads, Tracks, Paths | 2 | 117.77 | 3 | 6 | 1 | 2 |
| 8490 | 135259 | 930883 | 3.052756467 | 2 | 1.80 | 3 | Not Proven | 2 | 12 | 2 | Roads, Tracks, Paths | 2 | 114.90 | 3 | 6 | 1 | 2 |
| 8491 | 134951 | 931598 | 0.755964455 | 1 | 1.80 | 3 | Not Proven | 2 | 6 | 2 | Wind Farm Layout | 3 | 11.19 | 3 | 9 | 2 | 4 |
| 8492 | 135249 | 930902 | 3.054773004 | 2 | 1.80 | 3 | Not Proven | 2 | 12 | 2 | Roads, Tracks, Paths | 2 | 112.71 | 3 | 6 | 1 | 2 |
| 8493 | 135319 | 930919 | 4.318018913 | 4 | 1.80 | 3 | Not Proven | 2 | 24 | 3 | Roads, Tracks, Paths | 2 | 46.63 | 3 | 6 | 1 | 3 |
| 8494 | 135269 | 930892 | 2.999440963 | 2 | 1.80 | 3 | Not Proven | 2 | 12 | 2 | Roads, Tracks, Paths | 2 | 101.46 | 3 | 6 | 1 | 2 |
| 8495 | 135259 | 930912 | 2.999141595 | 2 | 1.80 | 3 | Not Proven | 2 | 12 | 2 | Roads, Tracks, Paths | 2 | 99.27 | 3 | 6 | 1 | 2 |
| 8496 | 135219 | 930892 | 2.999138694 | 2 | 1.80 | 3 | Not Proven | 2 | 12 | 2 | Roads, Tracks, Paths | 2 | 143.98 | 3 | 6 | 1 | 2 |
| 8497 | 135309 | 930922 | 4.113858239 | 4 | 1.80 | 3 | Not Proven | 2 | 24 | 3 | Roads, Tracks, Paths | 2 | 51.52 | 3 | 6 | 1 | 3 |
| 8498 | 135239 | 930883 | 3.043911185 | 2 | 1.90 | 3 | Not Proven | 2 | 12 | 2 | Roads, Tracks, Paths | 2 | 131.04 | 3 | 6 | 1 | 2 |
| 8499 | 135269 | 930886 | 3.054790771 | 2 | 1.90 | 3 | Not Proven | 2 | 12 | 2 | Roads, Tracks, Paths | 2 | 105.30 | 3 | 6 | 1 | 2 |
| 8500 | 134938 | 931606 | 0.892608364 | 1 | 1.90 | 3 | Not Proven | 2 | 6 | 2 | Wind Farm Layout | 3 | 23.76 | 3 | 9 | 2 | 4 |
| 8501 | 135249 | 930882 | 3.054527248 | 2 | 1.90 | 3 | Not Proven | 2 | 12 | 2 | Roads, Tracks, Paths | 2 | 123.41 | 3 | 6 | 1 | 2 |
| 8502 | 135298 | 930922 | 3.109938038 | 2 | 2.00 | 3 | Not Proven | 2 | 12 | 2 | Roads, Tracks, Paths | 2 | 60.35 | 3 | 6 | 1 | 2 |
| 8503 | 134948 | 931607 | 0.74946918 | 1 | 2.00 | 3 | Not Proven | 2 | 6 | 2 | Wind Farm Layout | 3 | 20.48 | 3 | 9 | 2 | 4 |
| 8504 | 135309 | 930912 | 4.284090242 | 4 | 2.00 | 3 | Not Proven | 2 | 24 | 3 | Roads, Tracks, Paths | 2 | 58.46 | 3 | 6 | 1 | 3 |
| 8505 | 135289 | 930912 | 2.999141591 | 2 | 2.00 | 3 | Not Proven | 2 | 12 | 2 | Roads, Tracks, Paths | 2 | 73.43 | 3 | 6 | 1 | 2 |
| 8506 | 135279 | 930892 | 2.999317364 | 2 | 2.00 | 3 | Not Proven | 2 | 12 | 2 | Roads, Tracks, Paths | 2 | 93.84 | 3 | 6 | 1 | 2 |
| 8507 | 135249 | 930962 | 2.11719907 | 2 | 1.60 | 3 | Not Proven | 2 | 12 | 2 | Roads, Tracks, Paths | 2 | 93.40 | 3 | 6 | 1 | 2 |
| 8508 | 135378 | 930965 | 4.448130389 | 4 | 1.60 | 3 | Not Proven | 2 | 24 | 3 | Roads, Tracks, Paths | 2 | 0.94 | 4 | 8 | 2 | 6 |
| 8509 | 135384 | 930934 | 4.438630024 | 4 | 1.60 | 3 | Not Proven | 2 | 24 | 3 | Roads, Tracks, Paths | 2 | 30.46 | 3 | 6 | 1 | 3 |

# 3242 - Stornoway Wind Farm - PSRA - Tabulated Peat Probe Data

| ID | X | Y | SLOPE | Slope Co-efficient | PEAT DEPTH | Peat Co-efficient | Gen Substrate | Substrate Co-eff. | Risk Rating Coefficient | Risk Rating Normalisation | Receptor | Receptor Co-eff. | Distance | Receptor Dist Co-eff. | Impact Rating | Impact Rating Normalisation | Hazard Ranking |
|---|---|---|---|---|---|---|---|---|---|---|---|---|---|---|---|---|---|
| 8510 | 134969 | 931541 | 0.753730151 | 1 | 1.60 | 3 | Not Proven | 2 | 6 | 2 | Wind Farm Layout | 3 | 47.15 | 3 | 9 | 2 | 4 |
| 8511 | 135334 | 930915 | 4.318018913 | 4 | 1.60 | 3 | Not Proven | 2 | 24 | 3 | Roads, Tracks, Paths | 2 | 42.70 | 3 | 6 | 1 | 3 |
| 8512 | 135219 | 930942 | 2.999362633 | 2 | 1.60 | 3 | Not Proven | 2 | 12 | 2 | Roads, Tracks, Paths | 2 | 127.71 | 3 | 6 | 1 | 2 |
| 8513 | 135221 | 931008 | 2.298765063 | 2 | 1.60 | 3 | Not Proven | 2 | 12 | 2 | Roads, Tracks, Paths | 2 | 121.17 | 3 | 6 | 1 | 2 |
| 8514 | 135149 | 930933 | 3.962206854 | 2 | 1.60 | 3 | Not Proven | 2 | 12 | 2 | Roads, Tracks, Paths | 2 | 197.43 | 3 | 6 | 1 | 2 |
| 8515 | 135239 | 930952 | 1.168682603 | 1 | 1.60 | 3 | Not Proven | 2 | 6 | 2 | Roads, Tracks, Paths | 2 | 105.70 | 3 | 6 | 1 | 2 |
| 8516 | 135176 | 930934 | 2.344569435 | 2 | 1.70 | 3 | Not Proven | 2 | 12 | 2 | Roads, Tracks, Paths | 2 | 171.18 | 3 | 6 | 1 | 2 |
| 8517 | 135203 | 930952 | 1.82487544 | 1 | 1.70 | 3 | Not Proven | 2 | 6 | 2 | Roads, Tracks, Paths | 2 | 140.43 | 3 | 6 | 1 | 2 |
| 8518 | 135511 | 931032 | 3.308297483 | 2 | 1.70 | 3 | Not Proven | 2 | 12 | 2 | Wind Farm Layout | 3 | 0.69 | 4 | 12 | 2 | 4 |
| 8519 | 135001 | 931545 | 0.777045151 | 1 | 1.70 | 3 | Not Proven | 2 | 6 | 2 | Wind Farm Layout | 3 | 59.66 | 3 | 9 | 2 | 4 |
| 8520 | 135229 | 930942 | 2.999336322 | 2 | 1.70 | 3 | Not Proven | 2 | 12 | 2 | Roads, Tracks, Paths | 2 | 118.15 | 3 | 6 | 1 | 2 |
| 8521 | 135209 | 930942 | 2.999366486 | 2 | 1.80 | 3 | Not Proven | 2 | 12 | 2 | Roads, Tracks, Paths | 2 | 137.29 | 3 | 6 | 1 | 2 |
| 8522 | 134953 | 931526 | 0.764051745 | 1 | 1.80 | 3 | Not Proven | 2 | 6 | 2 | Wind Farm Layout | 3 | 52.14 | 3 | 9 | 2 | 4 |
| 8523 | 134963 | 931529 | 0.78514442 | 1 | 1.80 | 3 | Not Proven | 2 | 6 | 2 | Wind Farm Layout | 3 | 54.54 | 3 | 9 | 2 | 4 |
| 8524 | 134962 | 931533 | 0.781926113 | 1 | 1.80 | 3 | Not Proven | 2 | 6 | 2 | Wind Farm Layout | 3 | 50.57 | 3 | 9 | 2 | 4 |
| 8525 | 135224 | 931354 | 2.742765856 | 2 | 1.80 | 3 | Not Proven | 2 | 12 | 2 | Water Feature Minor | 6 | 14.90 | 3 | 18 | 3 | 6 |
| 8526 | 134995 | 931592 | 0.789958284 | 1 | 1.90 | 3 | Not Proven | 2 | 6 | 2 | Wind Farm Layout | 3 | 15.98 | 3 | 9 | 2 | 4 |
| 8527 | 134973 | 931533 | 0.752685891 | 1 | 1.90 | 3 | Not Proven | 2 | 6 | 2 | Wind Farm Layout | 3 | 56.07 | 3 | 9 | 2 | 4 |
| 8528 | 135199 | 930942 | 2.999336301 | 2 | 2.00 | 3 | Not Proven | 2 | 12 | 2 | Roads, Tracks, Paths | 2 | 146.87 | 3 | 6 | 1 | 2 |
| 8529 | 134991 | 931539 | 0.786702715 | 1 | 2.00 | 3 | Not Proven | 2 | 6 | 2 | Wind Farm Layout | 3 | 59.87 | 3 | 9 | 2 | 4 |
| 8530 | 135005 | 931595 | 0.754333062 | 1 | 2.00 | 3 | Not Proven | 2 | 6 | 2 | Wind Farm Layout | 3 | 18.38 | 3 | 9 | 2 | 4 |
| 8531 | 135017 | 931600 | 0.765710047 | 1 | 2.00 | 3 | Not Proven | 2 | 6 | 2 | Wind Farm Layout | 3 | 20.45 | 3 | 9 | 2 | 4 |
| 8532 | 134983 | 931535 | 0.762412197 | 1 | 2.00 | 3 | Not Proven | 2 | 6 | 2 | Wind Farm Layout | 3 | 59.33 | 3 | 9 | 2 | 4 |
| 8533 | 135822 | 931089 | 3.623827883 | 2 | 2.00 | 3 | Not Proven | 2 | 12 | 2 | Wind Farm Layout | 3 | 35.69 | 3 | 9 | 2 | 4 |
| 8534 | 134965 | 931523 | 0.752708229 | 1 | 2.00 | 3 | Not Proven | 2 | 6 | 2 | Wind Farm Layout | 3 | 60.73 | 3 | 9 | 2 | 4 |
| 8535 | 134975 | 931526 | 0.760796559 | 1 | 2.00 | 3 | Not Proven | 2 | 6 | 2 | Wind Farm Layout | 3 | 63.13 | 3 | 9 | 2 | 4 |
| 8536 | 135176 | 931456 | 1.006660208 | 1 | 2.00 | 3 | Not Proven | 2 | 6 | 2 | Water Feature Minor | 6 | 92.51 | 3 | 18 | 3 | 6 |
| 8537 | 135522 | 930404 | 1.05635293 | 1 | 1.60 | 3 | Not Proven | 2 | 6 | 2 | Wind Farm Layout | 3 | 4.11 | 4 | 12 | 2 | 4 |
| 8538 | 136960 | 934379 | 5.211142528 | 4 | 1.60 | 3 | Not Proven | 2 | 24 | 3 | Wind Farm Layout | 3 | 173.06 | 3 | 9 | 2 | 6 |
| 8539 | 135483 | 931988 | 1.056365132 | 1 | 1.60 | 3 | Not Proven | 2 | 6 | 2 | Wind Farm Layout | 3 | 36.20 | 3 | 9 | 2 | 4 |
| 8540 | 138488 | 934091 | 7.936479901 | 4 | 1.60 | 3 | Not Proven | 2 | 24 | 3 | Wind Farm Layout | 3 | 17.30 | 3 | 9 | 2 | 6 |
| 8541 | 138413 | 935593 | 0.684209419 | 1 | 1.60 | 3 | Not Proven | 2 | 6 | 2 | Wind Farm Layout | 3 | 58.33 | 3 | 9 | 2 | 4 |
| 8542 | 135499 | 932020 | 1.056365132 | 1 | 1.60 | 3 | Not Proven | 2 | 6 | 2 | Wind Farm Layout | 3 | 15.46 | 3 | 9 | 2 | 4 |
| 8543 | 135540 | 932017 | 1.049879476 | 1 | 1.60 | 3 | Not Proven | 2 | 6 | 2 | Wind Farm Layout | 3 | 24.23 | 3 | 9 | 2 | 4 |
| 8544 | 138016 | 934550 | 2.263755218 | 2 | 1.60 | 3 | Not Proven | 2 | 12 | 2 | Roads, Tracks, Paths | 2 | 93.09 | 3 | 6 | 1 | 2 |
| 8545 | 135466 | 931975 | 1.070808572 | 1 | 1.60 | 3 | Not Proven | 2 | 6 | 2 | Wind Farm Layout | 3 | 55.34 | 3 | 9 | 2 | 4 |
| 8546 | 135524 | 931881 | 1.112343897 | 1 | 1.60 | 3 | Not Proven | 2 | 6 | 2 | Wind Farm Layout | 3 | 18.18 | 3 | 9 | 2 | 4 |
| 8547 | 135489 | 932016 | 1.055057976 | 1 | 1.60 | 3 | Not Proven | 2 | 6 | 2 | Wind Farm Layout | 3 | 25.06 | 3 | 9 | 2 | 4 |
| 8548 | 137909 | 934122 | 3.028045101 | 2 | 1.60 | 3 | Not Proven | 2 | 12 | 2 | Wind Farm Layout | 3 | 18.51 | 3 | 9 | 2 | 4 |
| 8549 | 139051 | 935099 | 2.822865052 | 2 | 1.60 | 3 | Not Proven | 2 | 12 | 2 | Water Feature Minor | 6 | 130.91 | 3 | 18 | 3 | 6 |
| 8550 | 139075 | 935195 | 5.18184979 | 4 | 1.60 | 3 | Not Proven | 2 | 24 | 3 | Water Feature Minor | 6 | 155.43 | 3 | 18 | 3 | 9 |
| 8551 | 138443 | 935603 | 0.685347732 | 1 | 1.60 | 3 | Not Proven | 2 | 6 | 2 | Wind Farm Layout | 3 | 59.94 | 3 | 9 | 2 | 4 |
| 8552 | 138088 | 934509 | 2.836806007 | 2 | 1.60 | 3 | Not Proven | 2 | 12 | 2 | Roads, Tracks, Paths | 2 | 71.31 | 3 | 6 | 1 | 2 |
| 8553 | 138404 | 935603 | 0.635790893 | 1 | 1.60 | 3 | Not Proven | 2 | 6 | 2 | Wind Farm Layout | 3 | 70.36 | 3 | 9 | 2 | 4 |
| 8554 | 137061 | 934238 | 11.06275938 | 6 | 1.60 | 3 | Not Proven | 2 | 36 | 4 | Water Feature Minor | 6 | 186.43 | 3 | 18 | 3 | 12 |
| 8555 | 138689 | 935529 | 4.102308705 | 4 | 1.60 | 3 | Not Proven | 2 | 24 | 3 | Wind Farm Layout | 3 | 5.53 | 4 | 12 | 2 | 6 |
| 8556 | 135469 | 931985 | 1.052916809 | 1 | 1.60 | 3 | Not Proven | 2 | 6 | 2 | Wind Farm Layout | 3 | 51.48 | 3 | 9 | 2 | 4 |
| 8557 | 138304 | 934957 | 2.306469609 | 2 | 1.60 | 3 | Not Proven | 2 | 12 | 2 | Roads, Tracks, Paths | 2 | 37.98 | 3 | 6 | 1 | 2 |
| 8558 | 138424 | 935623 | 0.684585281 | 1 | 1.60 | 3 | Not Proven | 2 | 6 | 2 | Wind Farm Layout | 3 | 84.28 | 3 | 9 | 2 | 4 |
| 8559 | 138704 | 934584 | 2.066386837 | 2 | 1.60 | 3 | Not Proven | 2 | 12 | 2 | Roads, Tracks, Paths | 2 | 244.56 | 3 | 6 | 1 | 2 |
| 8560 | 139217 | 934915 | 1.144313542 | 1 | 1.60 | 3 | Not Proven | 2 | 6 | 2 | Water Feature Minor | 6 | 220.56 | 3 | 18 | 3 | 6 |
| 8561 | 135510 | 932022 | 1.052081155 | 1 | 1.60 | 3 | Not Proven | 2 | 6 | 2 | Wind Farm Layout | 3 | 4.29 | 4 | 12 | 2 | 4 |
| 8562 | 138334 | 933930 | 2.190909071 | 2 | 1.60 | 3 | Not Proven | 2 | 12 | 2 | Roads, Tracks, Paths | 2 | 73.15 | 3 | 6 | 1 | 2 |
| 8563 | 138988 | 935111 | 7.206506397 | 4 | 1.60 | 3 | Not Proven | 2 | 24 | 3 | Water Feature Minor | 6 | 116.92 | 3 | 18 | 3 | 9 |
| 8564 | 138404 | 935593 | 0.483116693 | 1 | 1.60 | 3 | Not Proven | 2 | 6 | 2 | Wind Farm Layout | 3 | 60.74 | 3 | 9 | 2 | 4 |
| 8565 | 138167 | 934448 | 3.609262714 | 2 | 1.60 | 3 | Not Proven | 2 | 12 | 2 | Wind Farm Layout | 3 | 59.70 | 3 | 9 | 2 | 4 |
| 8566 | 139058 | 935094 | 2.817120425 | 2 | 1.60 | 3 | Not Proven | 2 | 12 | 2 | Water Feature Minor | 6 | 136.39 | 3 | 18 | 3 | 6 |
| 8567 | 135501 | 931784 | 2.216388731 | 2 | 1.60 | 3 | Not Proven | 2 | 12 | 2 | Wind Farm Layout | 3 | 38.94 | 3 | 9 | 2 | 4 |
| 8568 | 139055 | 935072 | 2.824769445 | 2 | 1.60 | 3 | Not Proven | 2 | 12 | 2 | Water Feature Minor | 6 | 158.11 | 3 | 18 | 3 | 6 |
| 8569 | 138413 | 935583 | 0.691886221 | 1 | 1.60 | 3 | Not Proven | 2 | 6 | 2 | Wind Farm Layout | 3 | 48.69 | 3 | 9 | 2 | 4 |
| 8570 | 138600 | 935024 | 5.358456517 | 4 | 1.60 | 3 | Not Proven | 2 | 24 | 3 | Roads, Tracks, Paths | 2 | 229.26 | 3 | 6 | 1 | 3 |
| 8571 | 138434 | 935653 | 0.691247948 | 1 | 1.60 | 3 | Not Proven | 2 | 6 | 2 | Wind Farm Layout | 3 | 110.50 | 3 | 9 | 2 | 4 |
| 8572 | 138155 | 934438 | 2.903971206 | 2 | 1.60 | 3 | Not Proven | 2 | 12 | 2 | Wind Farm Layout | 3 | 64.88 | 3 | 9 | 2 | 4 |
| 8573 | 138345 | 933979 | 2.36274987 | 2 | 1.60 | 3 | Not Proven | 2 | 12 | 2 | Roads, Tracks, Paths | 2 | 30.30 | 3 | 6 | 1 | 2 |
| 8574 | 136916 | 934384 | 5.216538461 | 4 | 1.60 | 3 | Not Proven | 2 | 24 | 3 | Wind Farm Layout | 3 | 174.76 | 3 | 9 | 2 | 6 |
| 8575 | 138862 | 935438 | 3.503868899 | 2 | 1.60 | 3 | Not Proven | 2 | 12 | 2 | Roads, Tracks, Paths | 2 | 55.26 | 3 | 6 | 1 | 2 |
| 8576 | 136902 | 934379 | 5.221724716 | 4 | 1.60 | 3 | Not Proven | 2 | 24 | 3 | Wind Farm Layout | 3 | 181.81 | 3 | 9 | 2 | 6 |
| 8577 | 138308 | 934609 | 2.128713105 | 2 | 1.60 | 3 | Not Proven | 2 | 12 | 2 | Wind Farm Layout | 3 | 0.38 | 4 | 12 | 2 | 4 |
| 8578 | 139072 | 935122 | 2.835981569 | 2 | 1.60 | 3 | Not Proven | 2 | 12 | 2 | Water Feature Minor | 6 | 109.84 | 3 | 18 | 3 | 6 |
| 8579 | 138789 | 935485 | 1.570669977 | 1 | 1.60 | 3 | Not Proven | 2 | 6 | 2 | Wind Farm Layout | 3 | 18.63 | 3 | 9 | 2 | 4 |
| 8580 | 135519 | 932014 | 1.047656923 | 1 | 1.60 | 3 | Not Proven | 2 | 6 | 2 | Wind Farm Layout | 3 | 4.03 | 4 | 12 | 2 | 4 |
| 8581 | 138794 | 935472 | 3.304415939 | 2 | 1.60 | 3 | Not Proven | 2 | 12 | 2 | Wind Farm Layout | 3 | 31.04 | 3 | 9 | 2 | 4 |
| 8582 | 139070 | 935110 | 2.821653712 | 2 | 1.60 | 3 | Not Proven | 2 | 12 | 2 | Water Feature Minor | 6 | 121.44 | 3 | 18 | 3 | 6 |
| 8583 | 138444 | 935633 | 0.691083313 | 1 | 1.70 | 3 | Not Proven | 2 | 6 | 2 | Wind Farm Layout | 3 | 88.57 | 3 | 9 | 2 | 4 |
| 8584 | 138302 | 933968 | 2.287209773 | 2 | 1.70 | 3 | Not Proven | 2 | 12 | 2 | Roads, Tracks, Paths | 2 | 26.90 | 3 | 6 | 1 | 2 |
| 8585 | 136908 | 934353 | 5.297128042 | 4 | 1.70 | 3 | Not Proven | 2 | 24 | 3 | Wind Farm Layout | 3 | 206.60 | 3 | 9 | 2 | 6 |
| 8586 | 139063 | 935115 | 2.817035736 | 2 | 1.70 | 3 | Not Proven | 2 | 12 | 2 | Water Feature Minor | 6 | 115.78 | 3 | 18 | 3 | 6 |
| 8587 | 138788 | 935463 | 3.279316233 | 2 | 1.70 | 3 | Not Proven | 2 | 12 | 2 | Wind Farm Layout | 3 | 40.61 | 3 | 9 | 2 | 4 |
| 8588 | 138725 | 934936 | 0.650745796 | 1 | 1.70 | 3 | Not Proven | 2 | 6 | 2 | Roads, Tracks, Paths | 2 | 229.01 | 3 | 6 | 1 | 2 |
| 8589 | 138938 | 935051 | 2.637741464 | 2 | 1.70 | 3 | Not Proven | 2 | 12 | 2 | Water Feature Minor | 6 | 172.57 | 3 | 18 | 3 | 6 |
| 8590 | 138079 | 934496 | 2.83810916 | 2 | 1.70 | 3 | Not Proven | 2 | 12 | 2 | Roads, Tracks, Paths | 2 | 86.24 | 3 | 6 | 1 | 2 |
| 8591 | 138424 | 935603 | 0.691085797 | 1 | 1.70 | 3 | Not Proven | 2 | 6 | 2 | Wind Farm Layout | 3 | 65.02 | 3 | 9 | 2 | 4 |
| 8592 | 138355 | 933921 | 2.230298915 | 2 | 1.70 | 3 | Not Proven | 2 | 12 | 2 | Water Feature Minor | 6 | 73.04 | 3 | 18 | 3 | 6 |
| 8593 | 139022 | 935068 | 4.499812848 | 4 | 1.70 | 3 | Not Proven | 2 | 24 | 3 | Water Feature Minor | 6 | 160.30 | 3 | 18 | 3 | 9 |
| 8594 | 138198 | 935041 | 4.571287184 | 4 | 1.70 | 3 | Not Proven | 2 | 24 | 3 | Roads, Tracks, Paths | 2 | 130.23 | 3 | 6 | 1 | 3 |
| 8595 | 138414 | 935573 | 0.681165182 | 1 | 1.70 | 3 | Not Proven | 2 | 6 | 2 | Wind Farm Layout | 3 | 38.80 | 3 | 9 | 2 | 4 |
| 8596 | 139073 | 935096 | 2.817040729 | 2 | 1.70 | 3 | Not Proven | 2 | 12 | 2 | Water Feature Minor | 6 | 135.66 | 3 | 18 | 3 | 6 |
| 8597 | 135467 | 931965 | 1.041446852 | 1 | 1.70 | 3 | Not Proven | 2 | 6 | 2 | Wind Farm Layout | 3 | 56.23 | 3 | 9 | 2 | 4 |
| 8598 | 138698 | 934946 | 1.479199981 | 1 | 1.70 | 3 | Not Proven | 2 | 6 | 2 | Roads, Tracks, Paths | 2 | 214.16 | 3 | 6 | 1 | 2 |
| 8599 | 137319 | 934121 | 2.223707325 | 2 | 1.70 | 3 | Not Proven | 2 | 12 | 2 | Roads, Tracks, Paths | 2 | 12.00 | 3 | 6 | 1 | 2 |
| 8600 | 139095 | 935127 | 2.81705118 | 2 | 1.70 | 3 | Not Proven | 2 | 12 | 2 | Water Feature Minor | 6 | 100.22 | 3 | 18 | 3 | 6 |
| 8601 | 136947 | 934376 | 5.215498624 | 4 | 1.70 | 3 | Not Proven | 2 | 24 | 3 | Wind Farm Layout | 3 | 178.00 | 3 | 9 | 2 | 6 |
| 8602 | 138444 | 935663 | 0.376378496 | 1 | 1.70 | 3 | Not Proven | 2 | 6 | 2 | Wind Farm Layout | 3 | 110.13 | 3 | 9 | 2 | 4 |
| 8603 | 137926 | 934024 | 2.247309269 | 2 | 1.70 | 3 | Not Proven | 2 | 12 | 2 | Roads, Tracks, Paths | 2 | 57.76 | 3 | 6 | 1 | 2 |
| 8604 | 136917 | 934348 | 5.240932418 | 4 | 1.70 | 3 | Not Proven | 2 | 24 | 3 | Wind Farm Layout | 3 | 210.18 | 3 | 9 | 2 | 6 |
| 8605 | 136897 | 934372 | 5.228327741 | 4 | 1.70 | 3 | Not Proven | 2 | 24 | 3 | Wind Farm Layout | 3 | 189.48 | 3 | 9 | 2 | 6 |
| 8606 | 138479 | 934571 | 2.321203514 | 2 | 1.70 | 3 | Not Proven | 2 | 12 | 2 | Wind Farm Layout | 3 | 156.03 | 3 | 9 | 2 | 4 |
| 8607 | 138434 | 935613 | 0.68672619 | 1 | 1.70 | 3 | Not Proven | 2 | 6 | 2 | Wind Farm Layout | 3 | 71.97 | 3 | 9 | 2 | 4 |
| 8608 | 138021 | 934559 | 2.271833768 | 2 | 1.80 | 3 | Not Proven | 2 | 12 | 2 | Roads, Tracks, Paths | 2 | 85.88 | 3 | 6 | 1 | 2 |
| 8609 | 137973 | 934550 | 2.868815399 | 2 | 1.80 | 3 | Not Proven | 2 | 12 | 2 | Water Feature Minor | 6 | 112.73 | 3 | 18 | 3 | 6 |
| 8610 | 138850 | 935473 | 3.512560951 | 2 | 1.80 | 3 | Not Proven | 2 | 12 | 2 | Roads, Tracks, Paths | 2 | 21.72 | 3 | 6 | 1 | 2 |
| 8611 | 137295 | 934143 | 4.364343828 | 4 | 1.80 | 3 | Not Proven | 2 | 24 | 3 | Roads, Tracks, Paths | 2 | 40.51 | 3 | 6 | 1 | 3 |
| 8612 | 138205 | 935134 | 1.418296218 | 1 | 1.80 | 3 | Not Proven | 2 | 6 | 2 | Wind Farm Layout | 3 | 46.55 | 3 | 9 | 2 | 4 |
| 8613 | 138495 | 934078 | 7.076700122 | 4 | 1.80 | 3 | Not Proven | 2 | 24 | 3 | Wind Farm Layout | 3 | 2.54 | 4 | 12 | 2 | 6 |
| 8614 | 138703 | 934916 | 0.648258541 | 1 | 1.80 | 3 | Not Proven | 2 | 6 | 2 | Roads, Tracks, Paths | 2 | 199.53 | 3 | 6 | 1 | 2 |
| 8615 | 138320 | 933932 | 2.205908724 | 2 | 1.80 | 3 | Not Proven | 2 | 12 | 2 | Roads, Tracks, Paths | 2 | 66.78 | 3 | 6 | 1 | 2 |
| 8616 | 138341 | 933922 | 2.18733774 | 2 | 1.80 | 3 | Not Proven | 2 | 12 | 2 | Water Feature Minor | 6 | 79.57 | 3 | 18 | 3 | 6 |
| 8617 | 137926 | 934109 | 3.441984436 | 2 | 1.80 | 3 | Not Proven | 2 | 12 | 2 | Wind Farm Layout | 3 | 0.10 | 4 | 12 | 2 | 4 |
| 8618 | 139048 | 935053 | 3.017535733 | 2 | 1.80 | 3 | Not Proven | 2 | 12 | 2 | Water Feature Minor | 6 | 176.62 | 3 | 18 | 3 | 6 |
| 8619 | 135516 | 931973 | 1.054676766 | 1 | 1.80 | 3 | Not Proven | 2 | 6 | 2 | Wind Farm Layout | 3 | 6.62 | 4 | 12 | 2 | 4 |
| 8620 | 138118 | 935087 | 8.053075368 | 6 | 1.80 | 3 | Not Proven | 2 | 36 | 4 | Wind Farm Layout | 3 | 72.76 | 3 | 9 | 2 | 8 |
| 8621 | 139082 | 935126 | 2.829242255 | 2 | 1.80 | 3 | Not Proven | 2 | 12 | 2 | Water Feature Minor | 6 | 104.36 | 3 | 18 | 3 | 6 |
| 8622 | 136933 | 934373 | 5.209219768 | 4 | 1.80 | 3 | Not Proven | 2 | 24 | 3 | Wind Farm Layout | 3 | 183.07 | 3 | 9 | 2 | 6 |
| 8623 | 138642 | 935004 | 5.542241881 | 4 | 1.80 | 3 | Not Proven | 2 | 24 | 3 | Roads, Tracks, Paths | 2 | 225.97 | 3 | 6 | 1 | 3 |
| 8624 | 138423 | 935633 | 0.690654135 | 1 | 1.80 | 3 | Not Proven | 2 | 6 | 2 | Wind Farm Layout | 3 | 94.18 | 3 | 9 | 2 | 4 |
| 8625 | 138183 | 934430 | 3.319425238 | 2 | 1.80 | 3 | Not Proven | 2 | 12 | 2 | Wind Farm Layout | 3 | 36.74 | 3 | 9 | 2 | 4 |
| 8626 | 139078 | 935104 | 2.833404767 | 2 | 1.80 | 3 | Not Proven | 2 | 12 | 2 | Water Feature Minor | 6 | 126.56 | 3 | 18 | 3 | 6 |
| 8627 | 135487 | 931790 | 2.210546267 | 2 | 1.80 | 3 | Not Proven | 2 | 12 | 2 | Wind Farm Layout | 3 | 37.02 | 3 | 9 | 2 | 4 |
| 8628 | 136950 | 934381 | 5.209536983 | 4 | 1.80 | 3 | Not Proven | 2 | 24 | 3 | Wind Farm Layout | 3 | 172.59 | 3 | 9 | 2 | 6 |
| 8629 | 138195 | 934440 | 3.349273363 | 2 | 1.80 | 3 | Not Proven | 2 | 12 | 2 | Wind Farm Layout | 3 | 31.57 | 3 | 9 | 2 | 4 |
| 8630 | 138700 | 934931 | 0.648317751 | 1 | 1.80 | 3 | Not Proven | 2 | 6 | 2 | Roads, Tracks, Paths | 2 | 206.02 | 3 | 6 | 1 | 2 |
| 8631 | 138847 | 935468 | 3.516378156 | 2 | 1.80 | 3 | Not Proven | 2 | 12 | 2 | Roads, Tracks, Paths | 2 | 27.00 | 3 | 6 | 1 | 2 |
| 8632 | 138578 | 934556 | 5.372349591 | 4 | 1.80 | 3 | Not Proven | 2 | 24 | 3 | Roads, Tracks, Paths | 2 | 199.85 | 3 | 6 | 1 | 3 |
| 8633 | 138097 | 935107 | 2.582135519 | 2 | 1.80 | 3 | Not Proven | 2 | 12 | 2 | Wind Farm Layout | 3 | 46.18 | 3 | 9 | 2 | 4 |
| 8634 | 138839 | 935450 | 3.436484401 | 2 | 1.80 | 3 | Not Proven | 2 | 12 | 2 | Roads, Tracks, Paths | 2 | 45.73 | 3 | 6 | 1 | 2 |
| 8635 | 138034 | 934540 | 2.268351443 | 2 | 1.80 | 3 | Not Proven | 2 | 12 | 2 | Roads, Tracks, Paths | 2 | 80.41 | 3 | 6 | 1 | 2 |
| 8636 | 138227 | 935148 | 1.217934422 | 1 | 1.80 | 3 | Not Proven | 2 | 6 | 2 | Roads, Tracks, Paths | 2 | 23.63 | 3 | 6 | 1 | 2 |

# 3242 - Stornoway Wind Farm - PSRA - Tabulated Peat Probe Data

| ID | X | Y | SLOPE | Slope Co-efficient | PEAT DEPTH | Peat Co-efficient | Gen Substrate | Substrate Co-eff. | Risk Rating Coefficient | Risk Rating Normalisation | Receptor | Receptor Co-eff. | Distance | Receptor Dist Co-eff. | Impact Rating | Impact Rating Normalisation | Hazard Ranking |
|---|---|---|---|---|---|---|---|---|---|---|---|---|---|---|---|---|---|
| 8637 | 135477 | 931966 | 1.025613542 | 1 | 1.80 | 3 | Not Proven | 2 | 6 | 2 | Wind Farm Layout | 3 | 46.22 | 3 | 9 | 2 | 4 |
| 8638 | 138774 | 934946 | 2.106690544 | 2 | 1.80 | 3 | Not Proven | 2 | 12 | 2 | Roads, Tracks, Paths | 2 | 275.10 | 3 | 6 | 1 | 2 |
| 8639 | 138622 | 935044 | 5.412711621 | 4 | 1.80 | 3 | Not Proven | 2 | 24 | 3 | Water Feature Minor | 6 | 217.07 | 3 | 18 | 3 | 9 |
| 8640 | 138458 | 934041 | 4.209549485 | 4 | 1.80 | 3 | Not Proven | 2 | 24 | 3 | Wind Farm Layout | 3 | 12.46 | 3 | 9 | 2 | 6 |
| 8641 | 138093 | 934142 | 1.298533576 | 1 | 1.80 | 3 | Not Proven | 2 | 6 | 2 | Wind Farm Layout | 3 | 46.81 | 3 | 9 | 2 | 4 |
| 8642 | 138867 | 934911 | 2.959629688 | 2 | 1.80 | 3 | Not Proven | 2 | 12 | 2 | Water Feature Minor | 6 | 319.00 | 3 | 18 | 3 | 6 |
| 8643 | 138843 | 935437 | 2.481519301 | 2 | 1.80 | 3 | Not Proven | 2 | 12 | 2 | Roads, Tracks, Paths | 2 | 58.23 | 3 | 6 | 1 | 2 |
| 8644 | 136874 | 934182 | 3.874542878 | 2 | 1.80 | 3 | Not Proven | 2 | 12 | 2 | Water Feature Minor | 6 | 97.94 | 3 | 18 | 3 | 6 |
| 8645 | 139056 | 935108 | 2.827882874 | 2 | 1.80 | 3 | Not Proven | 2 | 12 | 2 | Water Feature Minor | 6 | 122.28 | 3 | 18 | 3 | 6 |
| 8646 | 138830 | 935432 | 4.519858494 | 4 | 1.80 | 3 | Not Proven | 2 | 24 | 3 | Roads, Tracks, Paths | 2 | 64.56 | 3 | 6 | 1 | 3 |
| 8647 | 138179 | 935087 | 1.005491425 | 1 | 1.80 | 3 | Not Proven | 2 | 6 | 2 | Wind Farm Layout | 3 | 87.10 | 3 | 9 | 2 | 4 |
| 8648 | 138363 | 935031 | 3.745062681 | 2 | 1.80 | 3 | Not Proven | 2 | 12 | 2 | Water Feature Minor | 6 | 125.84 | 3 | 18 | 3 | 6 |
| 8649 | 138861 | 935429 | 2.659394535 | 2 | 1.80 | 3 | Not Proven | 2 | 12 | 2 | Roads, Tracks, Paths | 2 | 64.30 | 3 | 6 | 1 | 2 |
| 8650 | 138848 | 935446 | 3.489515492 | 2 | 1.80 | 3 | Not Proven | 2 | 12 | 2 | Roads, Tracks, Paths | 2 | 48.76 | 3 | 6 | 1 | 2 |
| 8651 | 137985 | 934555 | 2.857569334 | 2 | 1.80 | 3 | Not Proven | 2 | 12 | 2 | Roads, Tracks, Paths | 2 | 121.91 | 3 | 6 | 1 | 2 |
| 8652 | 138403 | 934034 | 3.741192764 | 2 | 1.90 | 3 | Not Proven | 2 | 12 | 2 | Wind Farm Layout | 3 | 0.61 | 4 | 12 | 2 | 4 |
| 8653 | 137986 | 934108 | 4.258414442 | 4 | 1.90 | 3 | Not Proven | 2 | 24 | 3 | Wind Farm Layout | 3 | 12.04 | 3 | 9 | 2 | 6 |
| 8654 | 138702 | 934569 | 6.71004031 | 4 | 1.90 | 3 | Not Proven | 2 | 24 | 3 | Roads, Tracks, Paths | 2 | 255.47 | 3 | 6 | 1 | 3 |
| 8655 | 138853 | 935433 | 2.418601778 | 2 | 1.90 | 3 | Not Proven | 2 | 12 | 2 | Roads, Tracks, Paths | 2 | 61.17 | 3 | 6 | 1 | 2 |
| 8656 | 136910 | 934375 | 5.220820987 | 4 | 1.90 | 3 | Not Proven | 2 | 24 | 3 | Wind Farm Layout | 3 | 184.55 | 3 | 9 | 2 | 6 |
| 8657 | 138308 | 933960 | 2.270189803 | 2 | 1.90 | 3 | Not Proven | 2 | 12 | 2 | Roads, Tracks, Paths | 2 | 36.41 | 3 | 6 | 1 | 2 |
| 8658 | 138096 | 934521 | 2.83014481 | 2 | 1.90 | 3 | Not Proven | 2 | 12 | 2 | Roads, Tracks, Paths | 2 | 57.98 | 3 | 6 | 1 | 2 |
| 8659 | 138766 | 935462 | 1.318919584 | 1 | 1.90 | 3 | Not Proven | 2 | 6 | 2 | Wind Farm Layout | 3 | 43.90 | 3 | 9 | 2 | 4 |
| 8660 | 138401 | 934999 | 5.183718217 | 4 | 1.90 | 3 | Not Proven | 2 | 24 | 3 | Water Feature Minor | 6 | 157.69 | 3 | 18 | 3 | 9 |
| 8661 | 136913 | 934362 | 5.222869042 | 4 | 1.90 | 3 | Not Proven | 2 | 24 | 3 | Wind Farm Layout | 3 | 196.95 | 3 | 9 | 2 | 6 |
| 8662 | 136938 | 934382 | 5.206047348 | 4 | 1.90 | 3 | Not Proven | 2 | 24 | 3 | Wind Farm Layout | 3 | 173.42 | 3 | 9 | 2 | 6 |
| 8663 | 138504 | 934600 | 2.312299558 | 2 | 1.90 | 3 | Not Proven | 2 | 12 | 2 | Roads, Tracks, Paths | 2 | 139.05 | 3 | 6 | 1 | 2 |
| 8664 | 138003 | 934545 | 2.369810516 | 2 | 1.90 | 3 | Not Proven | 2 | 12 | 2 | Roads, Tracks, Paths | 2 | 106.99 | 3 | 6 | 1 | 2 |
| 8665 | 136957 | 934208 | 6.692602157 | 4 | 1.90 | 3 | Not Proven | 2 | 24 | 3 | Water Feature Minor | 6 | 125.53 | 3 | 18 | 3 | 9 |
| 8666 | 138020 | 934536 | 2.272752881 | 2 | 1.90 | 3 | Not Proven | 2 | 12 | 2 | Roads, Tracks, Paths | 2 | 94.67 | 3 | 6 | 1 | 2 |
| 8667 | 138774 | 935040 | 1.676834999 | 1 | 1.90 | 3 | Not Proven | 2 | 6 | 2 | Wind Farm Layout | 3 | 17.32 | 3 | 9 | 2 | 4 |
| 8668 | 136922 | 934356 | 5.217491684 | 4 | 1.90 | 3 | Not Proven | 2 | 24 | 3 | Wind Farm Layout | 3 | 201.52 | 3 | 9 | 2 | 6 |
| 8669 | 138861 | 935451 | 3.510931912 | 2 | 1.90 | 3 | Not Proven | 2 | 12 | 2 | Roads, Tracks, Paths | 2 | 42.43 | 3 | 6 | 1 | 2 |
| 8670 | 139069 | 935086 | 2.832593006 | 2 | 1.90 | 3 | Not Proven | 2 | 12 | 2 | Water Feature Minor | 6 | 145.18 | 3 | 18 | 3 | 6 |
| 8671 | 138180 | 935029 | 4.396450493 | 4 | 1.90 | 3 | Not Proven | 2 | 24 | 3 | Water Feature Minor | 6 | 120.64 | 3 | 18 | 3 | 9 |
| 8672 | 136893 | 934166 | 3.838717671 | 2 | 1.90 | 3 | Not Proven | 2 | 12 | 2 | Water Feature Minor | 6 | 81.94 | 3 | 18 | 3 | 6 |
| 8673 | 138728 | 934921 | 0.649014918 | 1 | 1.90 | 3 | Not Proven | 2 | 6 | 2 | Roads, Tracks, Paths | 2 | 223.05 | 3 | 6 | 1 | 2 |
| 8674 | 138961 | 935053 | 8.052517405 | 6 | 1.90 | 3 | Not Proven | 2 | 36 | 4 | Water Feature Minor | 6 | 171.32 | 3 | 18 | 3 | 12 |
| 8675 | 138037 | 935027 | 5.54713205 | 4 | 1.90 | 3 | Not Proven | 2 | 24 | 3 | Wind Farm Layout | 3 | 10.31 | 3 | 9 | 2 | 6 |
| 8676 | 138892 | 935027 | 4.479226774 | 4 | 1.90 | 3 | Not Proven | 2 | 24 | 3 | Water Feature Minor | 6 | 200.44 | 3 | 18 | 3 | 9 |
| 8677 | 138056 | 934918 | 2.798356594 | 2 | 2.00 | 3 | Not Proven | 2 | 12 | 2 | Roads, Tracks, Paths | 2 | 77.52 | 3 | 6 | 1 | 2 |
| 8678 | 138779 | 935479 | 1.113740398 | 1 | 2.00 | 3 | Not Proven | 2 | 6 | 2 | Wind Farm Layout | 3 | 25.64 | 3 | 9 | 2 | 4 |
| 8679 | 138210 | 934436 | 3.319433453 | 2 | 2.00 | 3 | Not Proven | 2 | 12 | 2 | Wind Farm Layout | 3 | 16.64 | 3 | 9 | 2 | 4 |
| 8680 | 138172 | 934420 | 3.333071183 | 2 | 2.00 | 3 | Not Proven | 2 | 12 | 2 | Wind Farm Layout | 3 | 41.11 | 3 | 9 | 2 | 4 |
| 8681 | 138867 | 934982 | 6.420167007 | 4 | 2.00 | 3 | Not Proven | 2 | 24 | 3 | Water Feature Minor | 6 | 249.62 | 3 | 18 | 3 | 9 |
| 8682 | 137292 | 934118 | 1.301109078 | 1 | 2.00 | 3 | Not Proven | 2 | 6 | 2 | Roads, Tracks, Paths | 2 | 23.80 | 3 | 6 | 1 | 2 |
| 8683 | 139047 | 935078 | 2.819971304 | 2 | 2.00 | 3 | Not Proven | 2 | 12 | 2 | Water Feature Minor | 6 | 151.61 | 3 | 18 | 3 | 6 |
| 8684 | 138434 | 935023 | 0.682866358 | 1 | 2.00 | 3 | Not Proven | 2 | 6 | 2 | Wind Farm Layout | 3 | 81.60 | 3 | 9 | 2 | 4 |
| 8685 | 139164 | 934913 | 0.341100006 | 1 | 2.00 | 3 | Not Proven | 2 | 6 | 2 | Water Feature Minor | 6 | 240.70 | 3 | 18 | 3 | 6 |
| 8686 | 139084 | 935112 | 2.817015326 | 2 | 2.00 | 3 | Not Proven | 2 | 12 | 2 | Water Feature Minor | 6 | 117.26 | 3 | 18 | 3 | 6 |
| 8687 | 138807 | 935476 | 3.50899143 | 2 | 2.00 | 3 | Not Proven | 2 | 12 | 2 | Wind Farm Layout | 3 | 25.70 | 3 | 9 | 2 | 4 |
| 8688 | 138048 | 934545 | 2.272590021 | 2 | 2.00 | 3 | Not Proven | 2 | 12 | 2 | Roads, Tracks, Paths | 2 | 65.76 | 3 | 6 | 1 | 2 |
| 8689 | 138531 | 934596 | 2.281183827 | 2 | 2.00 | 3 | Not Proven | 2 | 12 | 2 | Roads, Tracks, Paths | 2 | 146.79 | 3 | 6 | 1 | 2 |
| 8690 | 138529 | 934581 | 2.295654683 | 2 | 2.00 | 3 | Not Proven | 2 | 12 | 2 | Roads, Tracks, Paths | 2 | 161.01 | 3 | 6 | 1 | 2 |
| 8691 | 138884 | 935001 | 2.833104635 | 2 | 2.00 | 3 | Not Proven | 2 | 12 | 2 | Roads, Tracks, Paths | 2 | 10.64 | 3 | 6 | 1 | 2 |
| 8692 | 138798 | 935458 | 3.596350932 | 2 | 2.00 | 3 | Not Proven | 2 | 12 | 2 | Wind Farm Layout | 3 | 44.53 | 3 | 9 | 2 | 4 |
| 8693 | 137042 | 934156 | 2.165424702 | 2 | 2.00 | 3 | Not Proven | 2 | 12 | 2 | Water Feature Minor | 6 | 109.19 | 3 | 18 | 3 | 6 |
| 8694 | 138838 | 935472 | 3.489057672 | 2 | 2.00 | 3 | Not Proven | 2 | 12 | 2 | Roads, Tracks, Paths | 2 | 23.96 | 3 | 6 | 1 | 2 |
| 8695 | 139325 | 935676 | 4.405152743 | 4 | 2.00 | 3 | Not Proven | 2 | 24 | 3 | Water Feature Minor | 6 | 70.53 | 3 | 18 | 3 | 9 |
| 8696 | 138060 | 934527 | 2.506810901 | 2 | 2.00 | 3 | Not Proven | 2 | 12 | 2 | Roads, Tracks, Paths | 2 | 68.06 | 3 | 6 | 1 | 2 |
| 8697 | 138504 | 934570 | 2.190248017 | 2 | 2.00 | 3 | Not Proven | 2 | 12 | 2 | Roads, Tracks, Paths | 2 | 169.01 | 3 | 6 | 1 | 2 |
| 8698 | 138444 | 935623 | 0.681123392 | 1 | 2.00 | 3 | Not Proven | 2 | 6 | 2 | Wind Farm Layout | 3 | 78.93 | 3 | 9 | 2 | 4 |
| 8699 | 138207 | 935133 | 1.418296218 | 1 | 2.00 | 3 | Not Proven | 2 | 6 | 2 | Wind Farm Layout | 3 | 47.93 | 3 | 9 | 2 | 4 |
| 8700 | 138825 | 935445 | 3.303416408 | 2 | 2.00 | 3 | Not Proven | 2 | 12 | 2 | Roads, Tracks, Paths | 2 | 52.19 | 3 | 6 | 1 | 2 |
| 8701 | 138766 | 934027 | 1.680986123 | 1 | 2.00 | 3 | Not Proven | 2 | 6 | 2 | Wind Farm Layout | 3 | 2.07 | 4 | 12 | 2 | 4 |
| 8702 | 136889 | 934375 | 5.248657272 | 4 | 2.00 | 3 | Not Proven | 2 | 24 | 3 | Wind Farm Layout | 3 | 187.73 | 3 | 9 | 2 | 6 |
| 8703 | 138061 | 934515 | 2.83300405 | 2 | 2.00 | 3 | Not Proven | 2 | 12 | 2 | Roads, Tracks, Paths | 2 | 76.93 | 3 | 6 | 1 | 2 |
| 8704 | 138722 | 934950 | 1.496914917 | 1 | 2.00 | 3 | Not Proven | 2 | 6 | 2 | Roads, Tracks, Paths | 2 | 235.06 | 3 | 6 | 1 | 2 |
| 8705 | 138812 | 935441 | 3.714750582 | 2 | 2.00 | 3 | Not Proven | 2 | 12 | 2 | Roads, Tracks, Paths | 2 | 59.23 | 3 | 6 | 1 | 2 |
| 8706 | 137932 | 934033 | 2.605751337 | 2 | 2.00 | 3 | Not Proven | 2 | 12 | 2 | Roads, Tracks, Paths | 2 | 57.90 | 3 | 6 | 1 | 2 |
| 8707 | 138056 | 934540 | 2.25903521 | 2 | 2.00 | 3 | Not Proven | 2 | 12 | 2 | Roads, Tracks, Paths | 2 | 61.97 | 3 | 6 | 1 | 2 |
| 8708 | 138212 | 935045 | 3.695140981 | 2 | 2.00 | 3 | Not Proven | 2 | 12 | 2 | Roads, Tracks, Paths | 2 | 121.91 | 3 | 6 | 1 | 2 |
| 8709 | 138816 | 935472 | 3.49359612 | 2 | 2.00 | 3 | Not Proven | 2 | 12 | 2 | Wind Farm Layout | 3 | 28.73 | 3 | 9 | 2 | 4 |
| 8710 | 137037 | 934200 | 7.786503936 | 4 | 2.00 | 3 | Not Proven | 2 | 24 | 3 | Water Feature Minor | 6 | 141.52 | 3 | 18 | 3 | 9 |
| 8711 | 136919 | 934370 | 5.217345425 | 4 | 2.00 | 3 | Not Proven | 2 | 24 | 3 | Wind Farm Layout | 3 | 188.14 | 3 | 9 | 2 | 6 |
| 8712 | 139023 | 935230 | 2.020674658 | 2 | 2.00 | 3 | Not Proven | 2 | 12 | 2 | Water Feature Minor | 6 | 1.46 | 4 | 24 | 3 | 6 |
| 8713 | 138839 | 935428 | 4.622722523 | 4 | 2.00 | 3 | Not Proven | 2 | 24 | 3 | Roads, Tracks, Paths | 2 | 67.59 | 3 | 6 | 1 | 3 |
| 8714 | 138223 | 934429 | 3.341459494 | 2 | 2.00 | 3 | Not Proven | 2 | 12 | 2 | Wind Farm Layout | 3 | 1.88 | 4 | 12 | 2 | 4 |
| 8715 | 138029 | 934532 | 2.250452664 | 2 | 2.00 | 3 | Not Proven | 2 | 12 | 2 | Roads, Tracks, Paths | 2 | 88.74 | 3 | 6 | 1 | 2 |
| 8716 | 138834 | 935441 | 2.924246331 | 2 | 2.00 | 3 | Not Proven | 2 | 12 | 2 | Roads, Tracks, Paths | 2 | 55.21 | 3 | 6 | 1 | 2 |
| 8717 | 138856 | 935464 | 3.500502772 | 2 | 2.00 | 3 | Not Proven | 2 | 12 | 2 | Roads, Tracks, Paths | 2 | 30.04 | 3 | 6 | 1 | 2 |
| 8718 | 135514 | 931778 | 2.213637534 | 2 | 2.00 | 3 | Not Proven | 2 | 12 | 2 | Wind Farm Layout | 3 | 40.58 | 3 | 9 | 2 | 4 |
| 8719 | 138815 | 934973 | 5.614477636 | 4 | 2.00 | 3 | Not Proven | 2 | 24 | 3 | Water Feature Minor | 6 | 272.33 | 3 | 18 | 3 | 9 |
| 8720 | 138451 | 934055 | 5.230637266 | 4 | 2.00 | 3 | Not Proven | 2 | 24 | 3 | Wind Farm Layout | 3 | 3.19 | 4 | 12 | 2 | 6 |
| 8721 | 138097 | 935127 | 2.322146809 | 2 | 2.00 | 3 | Not Proven | 2 | 12 | 2 | Wind Farm Layout | 3 | 30.94 | 3 | 9 | 2 | 4 |
| 8722 | 138777 | 934931 | 2.127606834 | 2 | 2.00 | 3 | Not Proven | 2 | 12 | 2 | Roads, Tracks, Paths | 2 | 269.16 | 3 | 6 | 1 | 2 |
| 8723 | 138794 | 935449 | 3.273116814 | 2 | 2.00 | 3 | Not Proven | 2 | 12 | 2 | Wind Farm Layout | 3 | 53.90 | 3 | 9 | 2 | 4 |
| 8724 | 138012 | 934541 | 2.253017275 | 2 | 2.00 | 3 | Not Proven | 2 | 12 | 2 | Roads, Tracks, Paths | 2 | 99.90 | 3 | 6 | 1 | 2 |
| 8725 | 138697 | 934878 | 0.671206929 | 1 | 2.00 | 3 | Not Proven | 2 | 6 | 2 | Roads, Tracks, Paths | 2 | 173.23 | 3 | 6 | 1 | 2 |
| 8726 | 138817 | 934011 | 1.912822427 | 1 | 2.00 | 3 | Not Proven | 2 | 6 | 2 | Wind Farm Layout | 3 | 17.49 | 3 | 9 | 2 | 4 |
| 8727 | 137935 | 934114 | 3.236937483 | 2 | 2.00 | 3 | Not Proven | 2 | 12 | 2 | Wind Farm Layout | 3 | 0.96 | 4 | 12 | 2 | 4 |
| 8728 | 137989 | 934541 | 2.832488528 | 2 | 2.00 | 3 | Not Proven | 2 | 12 | 2 | Roads, Tracks, Paths | 2 | 121.55 | 3 | 6 | 1 | 2 |
| 8729 | 138720 | 934046 | 2.8218303 | 2 | 2.00 | 3 | Not Proven | 2 | 12 | 2 | Wind Farm Layout | 3 | 2.76 | 4 | 12 | 2 | 4 |
| 8730 | 137936 | 934026 | 2.321260494 | 2 | 2.00 | 3 | Not Proven | 2 | 12 | 2 | Roads, Tracks, Paths | 2 | 64.83 | 3 | 6 | 1 | 2 |
| 8731 | 139057 | 935058 | 2.819971827 | 2 | 2.00 | 3 | Not Proven | 2 | 12 | 2 | Water Feature Minor | 6 | 172.22 | 3 | 18 | 3 | 6 |
| 8732 | 138313 | 933939 | 2.208579565 | 2 | 2.00 | 3 | Not Proven | 2 | 12 | 2 | Roads, Tracks, Paths | 2 | 57.89 | 3 | 6 | 1 | 2 |
| 8733 | 138857 | 935441 | 3.478535826 | 2 | 2.00 | 3 | Not Proven | 2 | 12 | 2 | Roads, Tracks, Paths | 2 | 52.79 | 3 | 6 | 1 | 2 |
| 8734 | 138328 | 933938 | 2.209749886 | 2 | 2.00 | 3 | Not Proven | 2 | 12 | 2 | Roads, Tracks, Paths | 2 | 63.65 | 3 | 6 | 1 | 2 |
| 8735 | 138848 | 935423 | 4.632935543 | 4 | 2.00 | 3 | Not Proven | 2 | 24 | 3 | Roads, Tracks, Paths | 2 | 71.62 | 3 | 6 | 1 | 3 |
| 8736 | 138444 | 935053 | 0.635026732 | 1 | 2.00 | 3 | Not Proven | 2 | 6 | 2 | Wind Farm Layout | 3 | 105.55 | 3 | 9 | 2 | 4 |
| 8737 | 138382 | 934976 | 3.957724505 | 2 | 2.00 | 3 | Not Proven | 2 | 12 | 2 | Water Feature Minor | 6 | 179.47 | 3 | 18 | 3 | 6 |
| 8738 | 138007 | 934532 | 2.254034003 | 2 | 2.00 | 3 | Not Proven | 2 | 12 | 2 | Roads, Tracks, Paths | 2 | 108.10 | 3 | 6 | 1 | 2 |
| 8739 | 138836 | 935396 | 2.928588894 | 2 | 1.60 | 3 | Not Proven | 2 | 12 | 2 | Roads, Tracks, Paths | 2 | 99.73 | 3 | 6 | 1 | 2 |
| 8740 | 138830 | 935409 | 2.917319212 | 2 | 1.60 | 3 | Not Proven | 2 | 12 | 2 | Roads, Tracks, Paths | 2 | 87.43 | 3 | 6 | 1 | 2 |
| 8741 | 138417 | 934708 | 0.284250414 | 1 | 1.60 | 3 | Not Proven | 2 | 6 | 2 | Wind Farm Layout | 3 | 7.93 | 4 | 12 | 2 | 4 |
| 8742 | 136906 | 934331 | 5.617704584 | 4 | 1.60 | 3 | Not Proven | 2 | 24 | 3 | Wind Farm Layout | 3 | 228.63 | 3 | 9 | 2 | 6 |
| 8743 | 136903 | 934309 | 5.617705751 | 4 | 1.60 | 3 | Not Proven | 2 | 24 | 3 | Water Feature Minor | 6 | 224.87 | 3 | 18 | 3 | 9 |
| 8744 | 138176 | 935122 | 1.418271451 | 1 | 1.60 | 3 | Not Proven | 2 | 6 | 2 | Wind Farm Layout | 3 | 52.26 | 3 | 9 | 2 | 4 |
| 8745 | 135536 | 931909 | 1.113138299 | 1 | 1.60 | 3 | Not Proven | 2 | 6 | 2 | Wind Farm Layout | 3 | 1.01 | 4 | 12 | 2 | 4 |
| 8746 | 135534 | 931925 | 1.100781887 | 1 | 1.60 | 3 | Not Proven | 2 | 6 | 2 | Wind Farm Layout | 3 | 0.49 | 4 | 12 | 2 | 4 |
| 8747 | 135542 | 931946 | 1.099093247 | 1 | 1.60 | 3 | Not Proven | 2 | 6 | 2 | Wind Farm Layout | 3 | 0.12 | 4 | 12 | 2 | 4 |
| 8748 | 138138 | 935098 | 3.373284762 | 2 | 1.60 | 3 | Not Proven | 2 | 12 | 2 | Wind Farm Layout | 3 | 67.83 | 3 | 9 | 2 | 4 |
| 8749 | 135504 | 931924 | 1.052472448 | 1 | 1.60 | 3 | Not Proven | 2 | 6 | 2 | Wind Farm Layout | 3 | 27.60 | 3 | 9 | 2 | 4 |
| 8750 | 135528 | 931902 | 1.111661579 | 1 | 1.60 | 3 | Not Proven | 2 | 6 | 2 | Wind Farm Layout | 3 | 8.11 | 4 | 12 | 2 | 4 |
| 8751 | 135793 | 931711 | 1.576020454 | 1 | 1.60 | 3 | Not Proven | 2 | 6 | 2 | Wind Farm Layout | 3 | 20.89 | 3 | 9 | 2 | 4 |
| 8752 | 136902 | 934344 | 5.606625907 | 4 | 1.60 | 3 | Not Proven | 2 | 24 | 3 | Wind Farm Layout | 3 | 216.40 | 3 | 9 | 2 | 6 |
| 8753 | 138162 | 935119 | 2.269067223 | 2 | 1.60 | 3 | Not Proven | 2 | 12 | 2 | Wind Farm Layout | 3 | 52.28 | 3 | 9 | 2 | 4 |
| 8754 | 138454 | 935662 | 0.973694253 | 1 | 1.60 | 3 | Not Proven | 2 | 6 | 2 | Wind Farm Layout | 3 | 100.77 | 3 | 9 | 2 | 4 |
| 8755 | 138133 | 935067 | 3.119449123 | 2 | 1.60 | 3 | Not Proven | 2 | 12 | 2 | Wind Farm Layout | 3 | 93.72 | 3 | 9 | 2 | 4 |
| 8756 | 135534 | 931917 | 1.107827399 | 1 | 1.60 | 3 | Not Proven | 2 | 6 | 2 | Wind Farm Layout | 3 | 0.14 | 4 | 12 | 2 | 4 |
| 8757 | 135810 | 931680 | 1.576024323 | 1 | 1.60 | 3 | Not Proven | 2 | 6 | 2 | Wind Farm Layout | 3 | 11.61 | 3 | 9 | 2 | 4 |
| 8758 | 138014 | 934483 | 2.832801733 | 2 | 1.60 | 3 | Not Proven | 2 | 12 | 2 | Roads, Tracks, Paths | 2 | 131.55 | 3 | 6 | 1 | 2 |
| 8759 | 135532 | 931944 | 1.06619575 | 1 | 1.60 | 3 | Not Proven | 2 | 6 | 2 | Wind Farm Layout | 3 | 2.67 | 4 | 12 | 2 | 4 |
| 8760 | 135764 | 931750 | 0.319088155 | 1 | 1.60 | 3 | Not Proven | 2 | 6 | 2 | Wind Farm Layout | 3 | 4.80 | 4 | 12 | 2 | 4 |
| 8761 | 138463 | 935658 | 1.021789638 | 1 | 1.60 | 3 | Not Proven | 2 | 6 | 2 | Wind Farm Layout | 3 | 90.94 | 3 | 9 | 2 | 4 |
| 8762 | 135779 | 931731 | 1.506380389 | 1 | 1.60 | 3 | Not Proven | 2 | 6 | 2 | Wind Farm Layout | 3 | 7.21 | 4 | 12 | 2 | 4 |
| 8763 | 138767 | 935417 | 1.339132143 | 1 | 1.60 | 3 | Not Proven | 2 | 6 | 2 | Wind Farm Layout | 3 | 88.53 | 3 | 9 | 2 | 4 |

# 3242 - Stornoway Wind Farm - PSRA - Tabulated Peat Probe Data

| ID | X | Y | SLOPE | Slope Co-efficient | PEAT DEPTH | Peat Co-efficient | Gen Substrate | Substrate Co-eff. | Risk Rating Coefficient | Risk Rating Normalisation | Receptor | Receptor Co-eff. | Distance | Receptor Dist Co-eff. | Impact Rating | Impact Rating Normalisation | Hazard Ranking |
|---|---|---|---|---|---|---|---|---|---|---|---|---|---|---|---|---|---|
| 8764 | 135542 | 931937 | 1.09618572 | 1 | 1.70 | 3 | Not Proven | 2 | 6 | 2 | Wind Farm Layout | 3 | 4.64 | 4 | 12 | 2 | 4 |
| 8765 | 137339 | 934074 | 3.673385451 | 2 | 1.70 | 3 | Not Proven | 2 | 12 | 2 | Roads, Tracks, Paths | 2 | 8.76 | 4 | 8 | 2 | 4 |
| 8766 | 135508 | 931961 | 1.054626706 | 1 | 1.70 | 3 | Not Proven | 2 | 6 | 2 | Wind Farm Layout | 3 | 16.72 | 3 | 9 | 2 | 4 |
| 8767 | 135527 | 931964 | 1.056357115 | 1 | 1.70 | 3 | Not Proven | 2 | 6 | 2 | Wind Farm Layout | 3 | 2.48 | 4 | 12 | 2 | 4 |
| 8768 | 135502 | 931940 | 1.056360375 | 1 | 1.70 | 3 | Not Proven | 2 | 6 | 2 | Wind Farm Layout | 3 | 26.56 | 3 | 9 | 2 | 4 |
| 8769 | 135489 | 931958 | 1.03126966 | 1 | 1.70 | 3 | Not Proven | 2 | 6 | 2 | Wind Farm Layout | 3 | 35.94 | 3 | 9 | 2 | 4 |
| 8770 | 138561 | 934791 | 1.61000633 | 1 | 1.70 | 3 | Not Proven | 2 | 6 | 2 | Roads, Tracks, Paths | 2 | 11.93 | 3 | 6 | 1 | 2 |
| 8771 | 138474 | 935613 | 0.67421288 | 1 | 1.70 | 3 | Not Proven | 2 | 6 | 2 | Wind Farm Layout | 3 | 60.62 | 3 | 9 | 2 | 4 |
| 8772 | 138835 | 935418 | 3.515099774 | 2 | 1.70 | 3 | Not Proven | 2 | 12 | 2 | Roads, Tracks, Paths | 2 | 77.96 | 3 | 6 | 1 | 2 |
| 8773 | 135543 | 931930 | 1.102402285 | 1 | 1.70 | 3 | Not Proven | 2 | 6 | 2 | Wind Farm Layout | 3 | 7.56 | 4 | 12 | 2 | 4 |
| 8774 | 136920 | 934334 | 5.477180628 | 4 | 1.70 | 3 | Not Proven | 2 | 24 | 3 | Wind Farm Layout | 3 | 223.56 | 3 | 9 | 2 | 6 |
| 8775 | 138781 | 935444 | 2.626606494 | 2 | 1.70 | 3 | Not Proven | 2 | 12 | 2 | Wind Farm Layout | 3 | 60.22 | 3 | 9 | 2 | 4 |
| 8776 | 138781 | 935401 | 1.319882231 | 1 | 1.70 | 3 | Not Proven | 2 | 6 | 2 | Wind Farm Layout | 3 | 102.97 | 3 | 9 | 2 | 4 |
| 8777 | 135777 | 931759 | 1.134469165 | 1 | 1.80 | 3 | Not Proven | 2 | 6 | 2 | Wind Farm Layout | 3 | 17.63 | 3 | 9 | 2 | 4 |
| 8778 | 138949 | 935099 | 6.37348926 | 4 | 1.80 | 3 | Not Proven | 2 | 24 | 3 | Water Feature Minor | 6 | 124.60 | 3 | 18 | 3 | 9 |
| 8779 | 138776 | 935414 | 1.314497443 | 1 | 1.80 | 3 | Not Proven | 2 | 6 | 2 | Wind Farm Layout | 3 | 90.57 | 3 | 9 | 2 | 4 |
| 8780 | 138669 | 934040 | 2.265177224 | 2 | 1.80 | 3 | Not Proven | 2 | 12 | 2 | Wind Farm Layout | 3 | 12.52 | 3 | 9 | 2 | 4 |
| 8781 | 138193 | 935132 | 1.418447087 | 1 | 1.80 | 3 | Not Proven | 2 | 6 | 2 | Wind Farm Layout | 3 | 46.00 | 3 | 9 | 2 | 4 |
| 8782 | 137350 | 934070 | 3.602889638 | 2 | 1.80 | 3 | Not Proven | 2 | 12 | 2 | Roads, Tracks, Paths | 2 | 15.74 | 3 | 6 | 1 | 2 |
| 8783 | 138756 | 935435 | 1.313750236 | 1 | 1.80 | 3 | Not Proven | 2 | 6 | 2 | Wind Farm Layout | 3 | 71.78 | 3 | 9 | 2 | 4 |
| 8784 | 135565 | 931961 | 1.11389232 | 1 | 1.80 | 3 | Not Proven | 2 | 6 | 2 | Wind Farm Layout | 3 | 8.36 | 4 | 12 | 2 | 4 |
| 8785 | 138160 | 935074 | 5.404689955 | 4 | 1.80 | 3 | Not Proven | 2 | 24 | 3 | Wind Farm Layout | 3 | 95.86 | 3 | 9 | 2 | 6 |
| 8786 | 138001 | 934479 | 2.821676809 | 2 | 1.80 | 3 | Not Proven | 2 | 12 | 2 | Roads, Tracks, Paths | 2 | 143.56 | 3 | 6 | 1 | 2 |
| 8787 | 138463 | 935603 | 0.691899605 | 1 | 1.80 | 3 | Not Proven | 2 | 6 | 2 | Wind Farm Layout | 3 | 54.59 | 3 | 9 | 2 | 4 |
| 8788 | 138033 | 934496 | 2.839780118 | 2 | 1.80 | 3 | Not Proven | 2 | 12 | 2 | Roads, Tracks, Paths | 2 | 109.16 | 3 | 6 | 1 | 2 |
| 8789 | 135532 | 931935 | 1.104936237 | 1 | 1.80 | 3 | Not Proven | 2 | 6 | 2 | Wind Farm Layout | 3 | 1.95 | 4 | 12 | 2 | 4 |
| 8790 | 135493 | 931929 | 1.05119691 | 1 | 1.80 | 3 | Not Proven | 2 | 6 | 2 | Wind Farm Layout | 3 | 37.46 | 3 | 9 | 2 | 4 |
| 8791 | 139250 | 935664 | 3.161041086 | 2 | 1.80 | 3 | Not Proven | 2 | 12 | 2 | Water Feature Minor | 6 | 135.34 | 3 | 18 | 3 | 6 |
| 8792 | 137364 | 934100 | 3.766263306 | 2 | 1.80 | 3 | Not Proven | 2 | 12 | 2 | Roads, Tracks, Paths | 2 | 8.97 | 4 | 8 | 2 | 4 |
| 8793 | 138324 | 934661 | 2.22569016 | 2 | 1.80 | 3 | Not Proven | 2 | 12 | 2 | Wind Farm Layout | 3 | 14.88 | 3 | 9 | 2 | 4 |
| 8794 | 138826 | 935400 | 2.934793908 | 2 | 1.80 | 3 | Not Proven | 2 | 12 | 2 | Roads, Tracks, Paths | 2 | 96.80 | 3 | 6 | 1 | 2 |
| 8795 | 138020 | 934491 | 2.838577907 | 2 | 1.80 | 3 | Not Proven | 2 | 12 | 2 | Roads, Tracks, Paths | 2 | 121.63 | 3 | 6 | 1 | 2 |
| 8796 | 135556 | 931929 | 1.110834634 | 1 | 1.80 | 3 | Not Proven | 2 | 6 | 2 | Wind Farm Layout | 3 | 19.46 | 3 | 9 | 2 | 4 |
| 8797 | 137993 | 934483 | 2.802196075 | 2 | 1.80 | 3 | Not Proven | 2 | 12 | 2 | Roads, Tracks, Paths | 2 | 146.82 | 3 | 6 | 1 | 2 |
| 8798 | 138190 | 935126 | 1.448190169 | 1 | 1.80 | 3 | Not Proven | 2 | 6 | 2 | Wind Farm Layout | 3 | 51.26 | 3 | 9 | 2 | 4 |
| 8799 | 135498 | 931959 | 1.015903082 | 1 | 1.80 | 3 | Not Proven | 2 | 6 | 2 | Wind Farm Layout | 3 | 26.92 | 3 | 9 | 2 | 4 |
| 8800 | 135478 | 931956 | 1.056365132 | 1 | 1.80 | 3 | Not Proven | 2 | 6 | 2 | Wind Farm Layout | 3 | 47.12 | 3 | 9 | 2 | 4 |
| 8801 | 135480 | 931946 | 1.056365132 | 1 | 1.80 | 3 | Not Proven | 2 | 6 | 2 | Wind Farm Layout | 3 | 47.04 | 3 | 9 | 2 | 4 |
| 8802 | 138144 | 935107 | 1.455874761 | 1 | 1.80 | 3 | Not Proven | 2 | 6 | 2 | Wind Farm Layout | 3 | 60.27 | 3 | 9 | 2 | 4 |
| 8803 | 138473 | 935624 | 0.422875069 | 1 | 1.80 | 3 | Not Proven | 2 | 6 | 2 | Wind Farm Layout | 3 | 66.52 | 3 | 9 | 2 | 4 |
| 8804 | 136901 | 934322 | 5.61769483 | 4 | 1.80 | 3 | Not Proven | 2 | 24 | 3 | Water Feature Minor | 6 | 237.87 | 3 | 18 | 3 | 9 |
| 8805 | 138784 | 935432 | 2.541079788 | 2 | 1.80 | 3 | Not Proven | 2 | 12 | 2 | Wind Farm Layout | 3 | 71.84 | 3 | 9 | 2 | 4 |
| 8806 | 139019 | 935287 | 6.16989366 | 4 | 1.80 | 3 | Not Proven | 2 | 24 | 3 | Water Feature Minor | 6 | 58.55 | 3 | 18 | 3 | 9 |
| 8807 | 138006 | 934487 | 2.834233645 | 2 | 1.80 | 3 | Not Proven | 2 | 12 | 2 | Roads, Tracks, Paths | 2 | 134.43 | 3 | 6 | 1 | 2 |
| 8808 | 135501 | 931950 | 1.039995425 | 1 | 1.80 | 3 | Not Proven | 2 | 6 | 2 | Wind Farm Layout | 3 | 26.64 | 3 | 9 | 2 | 4 |
| 8809 | 135511 | 931942 | 1.047805365 | 1 | 1.80 | 3 | Not Proven | 2 | 6 | 2 | Wind Farm Layout | 3 | 17.35 | 3 | 9 | 2 | 4 |
| 8810 | 138146 | 935071 | 4.314969529 | 4 | 1.80 | 3 | Not Proven | 2 | 24 | 3 | Wind Farm Layout | 3 | 95.88 | 3 | 9 | 2 | 6 |
| 8811 | 138463 | 935642 | 0.290838663 | 1 | 1.80 | 3 | Not Proven | 2 | 6 | 2 | Wind Farm Layout | 3 | 83.63 | 3 | 9 | 2 | 4 |
| 8812 | 138046 | 934500 | 2.828881508 | 2 | 1.80 | 3 | Not Proven | 2 | 12 | 2 | Roads, Tracks, Paths | 2 | 97.87 | 3 | 6 | 1 | 2 |
| 8813 | 138038 | 934505 | 2.836979179 | 2 | 1.80 | 3 | Not Proven | 2 | 12 | 2 | Roads, Tracks, Paths | 2 | 99.11 | 3 | 6 | 1 | 2 |
| 8814 | 135551 | 931948 | 1.099234624 | 1 | 1.80 | 3 | Not Proven | 2 | 6 | 2 | Wind Farm Layout | 3 | 7.65 | 4 | 12 | 2 | 4 |
| 8815 | 139076 | 934916 | 3.477025785 | 2 | 1.80 | 3 | Not Proven | 2 | 12 | 2 | Water Feature Minor | 6 | 293.50 | 3 | 18 | 3 | 6 |
| 8816 | 136896 | 934314 | 5.617711067 | 4 | 1.80 | 3 | Not Proven | 2 | 24 | 3 | Water Feature Minor | 6 | 229.87 | 3 | 18 | 3 | 9 |
| 8817 | 138157 | 935110 | 1.833103486 | 1 | 1.80 | 3 | Not Proven | 2 | 6 | 2 | Wind Farm Layout | 3 | 60.04 | 3 | 9 | 2 | 4 |
| 8818 | 136909 | 934317 | 5.619272446 | 4 | 1.80 | 3 | Not Proven | 2 | 24 | 3 | Water Feature Minor | 6 | 232.87 | 3 | 18 | 3 | 9 |
| 8819 | 138818 | 935427 | 2.953904729 | 2 | 1.80 | 3 | Not Proven | 2 | 12 | 2 | Roads, Tracks, Paths | 2 | 71.11 | 3 | 6 | 1 | 2 |
| 8820 | 138759 | 935444 | 1.317808459 | 1 | 1.90 | 3 | Not Proven | 2 | 6 | 2 | Wind Farm Layout | 3 | 62.52 | 3 | 9 | 2 | 4 |
| 8821 | 135490 | 931948 | 1.056365132 | 1 | 1.90 | 3 | Not Proven | 2 | 6 | 2 | Wind Farm Layout | 3 | 36.83 | 3 | 9 | 2 | 4 |
| 8822 | 138171 | 935114 | 1.445867526 | 1 | 1.90 | 3 | Not Proven | 2 | 6 | 2 | Wind Farm Layout | 3 | 59.04 | 3 | 9 | 2 | 4 |
| 8823 | 135483 | 931937 | 1.056248712 | 1 | 1.90 | 3 | Not Proven | 2 | 6 | 2 | Wind Farm Layout | 3 | 46.75 | 3 | 9 | 2 | 4 |
| 8824 | 138483 | 935633 | 1.040219868 | 1 | 1.90 | 3 | Not Proven | 2 | 6 | 2 | Wind Farm Layout | 3 | 61.74 | 3 | 9 | 2 | 4 |
| 8825 | 138790 | 935417 | 3.348285641 | 2 | 1.90 | 3 | Not Proven | 2 | 12 | 2 | Wind Farm Layout | 3 | 86.13 | 3 | 9 | 2 | 4 |
| 8826 | 138506 | 935611 | 1.056059951 | 1 | 1.90 | 3 | Not Proven | 2 | 6 | 2 | Wind Farm Layout | 3 | 31.26 | 3 | 9 | 2 | 4 |
| 8827 | 135503 | 931930 | 1.056349517 | 1 | 1.90 | 3 | Not Proven | 2 | 6 | 2 | Wind Farm Layout | 3 | 27.45 | 3 | 9 | 2 | 4 |
| 8828 | 138570 | 934790 | 1.59746688 | 1 | 1.90 | 3 | Not Proven | 2 | 6 | 2 | Roads, Tracks, Paths | 2 | 18.80 | 3 | 6 | 1 | 2 |
| 8829 | 138570 | 934800 | 1.602931655 | 1 | 1.90 | 3 | Not Proven | 2 | 6 | 2 | Roads, Tracks, Paths | 2 | 24.43 | 3 | 6 | 1 | 2 |
| 8830 | 138174 | 935119 | 1.418286953 | 1 | 1.90 | 3 | Not Proven | 2 | 6 | 2 | Wind Farm Layout | 3 | 54.77 | 3 | 9 | 2 | 4 |
| 8831 | 138799 | 935436 | 3.443604002 | 2 | 1.90 | 3 | Not Proven | 2 | 12 | 2 | Wind Farm Layout | 3 | 66.31 | 3 | 9 | 2 | 4 |
| 8832 | 137972 | 934148 | 1.666908293 | 1 | 1.90 | 3 | Not Proven | 2 | 6 | 2 | Wind Farm Layout | 3 | 22.63 | 3 | 9 | 2 | 4 |
| 8833 | 136901 | 934304 | 5.617711067 | 4 | 1.90 | 3 | Not Proven | 2 | 24 | 3 | Water Feature Minor | 6 | 219.87 | 3 | 18 | 3 | 9 |
| 8834 | 138550 | 934792 | 1.594608745 | 1 | 1.90 | 3 | Not Proven | 2 | 6 | 2 | Roads, Tracks, Paths | 2 | 3.40 | 4 | 8 | 2 | 4 |
| 8835 | 138180 | 935109 | 2.065621947 | 2 | 1.90 | 3 | Not Proven | 2 | 12 | 2 | Wind Farm Layout | 3 | 65.79 | 3 | 9 | 2 | 4 |
| 8836 | 138069 | 934126 | 1.33567243 | 1 | 1.90 | 3 | Not Proven | 2 | 6 | 2 | Wind Farm Layout | 3 | 26.12 | 3 | 9 | 2 | 4 |
| 8837 | 135493 | 931938 | 1.056365132 | 1 | 1.90 | 3 | Not Proven | 2 | 6 | 2 | Wind Farm Layout | 3 | 36.74 | 3 | 9 | 2 | 4 |
| 8838 | 139264 | 935661 | 4.081394666 | 4 | 1.90 | 3 | Not Proven | 2 | 24 | 3 | Water Feature Minor | 6 | 126.03 | 3 | 18 | 3 | 9 |
| 8839 | 138454 | 935633 | 0.676974774 | 1 | 1.90 | 3 | Not Proven | 2 | 6 | 2 | Wind Farm Layout | 3 | 85.89 | 3 | 9 | 2 | 4 |
| 8840 | 138825 | 935423 | 3.14124746 | 2 | 1.90 | 3 | Not Proven | 2 | 12 | 2 | Roads, Tracks, Paths | 2 | 74.04 | 3 | 6 | 1 | 2 |
| 8841 | 135787 | 931768 | 1.521953019 | 1 | 1.90 | 3 | Not Proven | 2 | 6 | 2 | Wind Farm Layout | 3 | 30.08 | 3 | 9 | 2 | 4 |
| 8842 | 138483 | 935623 | 0.761997557 | 1 | 1.90 | 3 | Not Proven | 2 | 6 | 2 | Wind Farm Layout | 3 | 57.19 | 3 | 9 | 2 | 4 |
| 8843 | 138767 | 935439 | 1.321902215 | 1 | 1.90 | 3 | Not Proven | 2 | 6 | 2 | Wind Farm Layout | 3 | 66.65 | 3 | 9 | 2 | 4 |
| 8844 | 138839 | 935405 | 2.924620027 | 2 | 2.00 | 3 | Not Proven | 2 | 12 | 2 | Roads, Tracks, Paths | 2 | 90.47 | 3 | 6 | 1 | 2 |
| 8845 | 138794 | 935426 | 4.610753873 | 4 | 2.00 | 3 | Not Proven | 2 | 24 | 3 | Wind Farm Layout | 3 | 76.76 | 3 | 9 | 2 | 6 |
| 8846 | 139267 | 935675 | 4.381638037 | 4 | 2.00 | 3 | Not Proven | 2 | 24 | 3 | Water Feature Minor | 6 | 115.17 | 3 | 18 | 3 | 9 |
| 8847 | 138812 | 935418 | 3.094446263 | 2 | 2.00 | 3 | Not Proven | 2 | 12 | 2 | Roads, Tracks, Paths | 2 | 81.22 | 3 | 6 | 1 | 2 |
| 8848 | 138803 | 935422 | 3.99826223 | 2 | 2.00 | 3 | Not Proven | 2 | 12 | 2 | Wind Farm Layout | 3 | 79.80 | 3 | 9 | 2 | 4 |
| 8849 | 138137 | 935076 | 6.19166168 | 4 | 2.00 | 3 | Not Proven | 2 | 24 | 3 | Wind Farm Layout | 3 | 89.13 | 3 | 9 | 2 | 6 |
| 8850 | 138844 | 935414 | 4.071269247 | 4 | 2.00 | 3 | Not Proven | 2 | 24 | 3 | Roads, Tracks, Paths | 2 | 80.99 | 3 | 6 | 1 | 3 |
| 8851 | 138002 | 934501 | 2.309708037 | 2 | 2.00 | 3 | Not Proven | 2 | 12 | 2 | Roads, Tracks, Paths | 2 | 128.53 | 3 | 6 | 1 | 2 |
| 8852 | 138453 | 935643 | 0.634819488 | 1 | 2.00 | 3 | Not Proven | 2 | 6 | 2 | Wind Farm Layout | 3 | 92.99 | 3 | 9 | 2 | 4 |
| 8853 | 138473 | 935633 | 0.565662375 | 1 | 2.00 | 3 | Not Proven | 2 | 6 | 2 | Wind Farm Layout | 3 | 70.63 | 3 | 9 | 2 | 4 |
| 8854 | 135560 | 931949 | 1.110900114 | 1 | 2.00 | 3 | Not Proven | 2 | 6 | 2 | Wind Farm Layout | 3 | 14.13 | 3 | 9 | 2 | 4 |
| 8855 | 138175 | 935100 | 3.097609208 | 2 | 2.00 | 3 | Not Proven | 2 | 12 | 2 | Wind Farm Layout | 3 | 73.57 | 3 | 9 | 2 | 4 |
| 8856 | 138560 | 934800 | 1.606526495 | 1 | 2.00 | 3 | Not Proven | 2 | 6 | 2 | Roads, Tracks, Paths | 2 | 16.18 | 3 | 6 | 1 | 2 |
| 8857 | 137326 | 934091 | 3.442999935 | 2 | 2.00 | 3 | Not Proven | 2 | 12 | 2 | Roads, Tracks, Paths | 2 | 7.98 | 4 | 8 | 2 | 4 |
| 8858 | 138808 | 935431 | 2.92586588 | 2 | 2.00 | 3 | Not Proven | 2 | 12 | 2 | Roads, Tracks, Paths | 2 | 69.98 | 3 | 6 | 1 | 2 |
| 8859 | 138184 | 935117 | 1.421010245 | 1 | 2.00 | 3 | Not Proven | 2 | 6 | 2 | Wind Farm Layout | 3 | 58.81 | 3 | 9 | 2 | 4 |
| 8860 | 138048 | 934130 | 0.974112644 | 1 | 2.00 | 3 | Not Proven | 2 | 6 | 2 | Wind Farm Layout | 3 | 25.15 | 3 | 9 | 2 | 4 |
| 8861 | 139228 | 934723 | 1.69144563 | 1 | 2.00 | 3 | Not Proven | 2 | 6 | 2 | Water Feature Minor | 6 | 49.55 | 3 | 18 | 3 | 6 |
| 8862 | 138492 | 935623 | 1.010529663 | 1 | 2.00 | 3 | Not Proven | 2 | 6 | 2 | Wind Farm Layout | 3 | 49.18 | 3 | 9 | 2 | 4 |
| 8863 | 135552 | 931938 | 1.111647113 | 1 | 2.00 | 3 | Not Proven | 2 | 6 | 2 | Wind Farm Layout | 3 | 13.51 | 3 | 9 | 2 | 4 |
| 8864 | 138024 | 934500 | 2.808696012 | 2 | 2.00 | 3 | Not Proven | 2 | 12 | 2 | Roads, Tracks, Paths | 2 | 112.43 | 3 | 6 | 1 | 2 |
| 8865 | 138463 | 935613 | 0.68185995 2 | 1 | 2.00 | 3 | Not Proven | 2 | 6 | 2 | Wind Farm Layout | 3 | 64.22 | 3 | 9 | 2 | 4 |
| 8866 | 138016 | 934505 | 2.434044611 | 2 | 2.00 | 3 | Not Proven | 2 | 12 | 2 | Roads, Tracks, Paths | 2 | 115.06 | 3 | 6 | 1 | 2 |
| 8867 | 138791 | 935439 | 4.210584315 | 4 | 2.00 | 3 | Not Proven | 2 | 24 | 3 | Wind Farm Layout | 3 | 64.15 | 3 | 9 | 2 | 6 |
| 8868 | 135512 | 931931 | 1.056365128 | 1 | 2.00 | 3 | Not Proven | 2 | 6 | 2 | Wind Farm Layout | 3 | 18.43 | 3 | 9 | 2 | 4 |
| 8869 | 138541 | 934800 | 1.607251712 | 1 | 2.00 | 3 | Not Proven | 2 | 6 | 2 | Roads, Tracks, Paths | 2 | 0.46 | 4 | 8 | 2 | 4 |
| 8870 | 138152 | 935102 | 2.460006331 | 2 | 2.00 | 3 | Not Proven | 2 | 12 | 2 | Wind Farm Layout | 3 | 66.82 | 3 | 9 | 2 | 4 |
| 8871 | 138252 | 935226 | 4.356871498 | 4 | 2.00 | 3 | Not Proven | 2 | 24 | 3 | Roads, Tracks, Paths | 2 | 31.17 | 3 | 6 | 1 | 3 |
| 8872 | 138463 | 935633 | 0.578150889 | 1 | 2.00 | 3 | Not Proven | 2 | 6 | 2 | Wind Farm Layout | 3 | 79.53 | 3 | 9 | 2 | 4 |
| 8873 | 138464 | 935623 | 0.670401113 | 1 | 2.00 | 3 | Not Proven | 2 | 6 | 2 | Wind Farm Layout | 3 | 73.58 | 3 | 9 | 2 | 4 |
| 8874 | 138483 | 935613 | 0.417905165 | 1 | 2.00 | 3 | Not Proven | 2 | 6 | 2 | Wind Farm Layout | 3 | 52.61 | 3 | 9 | 2 | 4 |
| 8875 | 138051 | 934509 | 2.835919691 | 2 | 2.00 | 3 | Not Proven | 2 | 12 | 2 | Roads, Tracks, Paths | 2 | 87.68 | 3 | 6 | 1 | 2 |
| 8876 | 138203 | 935555 | 0.098230176 | 1 | 2.00 | 3 | Not Proven | 2 | 6 | 2 | Wind Farm Layout | 3 | 69.55 | 3 | 9 | 2 | 4 |
| 8877 | 138489 | 935633 | 1.056377002 | 1 | 2.00 | 3 | Not Proven | 2 | 6 | 2 | Wind Farm Layout | 3 | 56.41 | 3 | 9 | 2 | 4 |
| 8878 | 138771 | 935449 | 1.318924487 | 1 | 2.00 | 3 | Not Proven | 2 | 6 | 2 | Wind Farm Layout | 3 | 56.30 | 3 | 9 | 2 | 4 |
| 8879 | 137337 | 934083 | 3.602073494 | 2 | 2.00 | 3 | Not Proven | 2 | 12 | 2 | Roads, Tracks, Paths | 2 | 0.43 | 4 | 8 | 2 | 4 |
| 8880 | 137950 | 934174 | 1.6613873 | 1 | 2.00 | 3 | Not Proven | 2 | 6 | 2 | Wind Farm Layout | 3 | 41.64 | 3 | 9 | 2 | 4 |
| 8881 | 139005 | 935266 | 2.065475749 | 2 | 2.00 | 3 | Not Proven | 2 | 12 | 2 | Water Feature Minor | 6 | 38.12 | 3 | 18 | 3 | 6 |
| 8882 | 138191 | 934793 | 2.835628404 | 2 | 2.00 | 3 | Not Proven | 2 | 12 | 2 | Wind Farm Layout | 3 | 59.86 | 3 | 9 | 2 | 4 |
| 8883 | 138580 | 934800 | 1.603130653 | 1 | 2.00 | 3 | Not Proven | 2 | 6 | 2 | Roads, Tracks, Paths | 2 | 32.70 | 3 | 6 | 1 | 2 |
| 8884 | 138535 | 934796 | 1.612325205 | 1 | 2.00 | 3 | Not Proven | 2 | 6 | 2 | Wind Farm Layout | 3 | 1.45 | 4 | 12 | 2 | 4 |
| 8885 | 135798 | 931777 | 1.390256337 | 1 | 1.80 | 3 | Not Proven | 2 | 6 | 2 | Wind Farm Layout | 3 | 42.54 | 3 | 9 | 2 | 4 |
| 8886 | 136127 | 931889 | 2.881215991 | 2 | 2.00 | 3 | Not Proven | 2 | 12 | 2 | Wind Farm Layout | 3 | 128.48 | 3 | 9 | 2 | 4 |
| 8887 | 135224 | 931488 | 1.511302195 | 1 | 2.00 | 3 | Not Proven | 2 | 6 | 2 | Water Feature Minor | 6 | 87.73 | 3 | 18 | 3 | 6 |
| 8888 | 135212 | 931469 | 1.502075311 | 1 | 2.00 | 3 | Not Proven | 2 | 6 | 2 | Water Feature Minor | 6 | 95.50 | 3 | 18 | 3 | 6 |
| 8889 | 135334 | 931659 | 7.223365493 | 4 | 1.60 | 3 | Not Proven | 2 | 24 | 3 | Water Feature Minor | 6 | 7.25 | 4 | 24 | 3 | 9 |
| 8890 | 135641 | 931771 | 0.30832827 | 1 | 1.60 | 3 | Not Proven | 2 | 6 | 2 | Wind Farm Layout | 3 | 6.84 | 4 | 12 | 2 | 4 |

# 3242 - Stornoway Wind Farm - PSRA - Tabulated Peat Probe Data

| ID | X | Y | SLOPE | Slope Co-efficient | PEAT DEPTH | Peat Co-efficient | Gen Substrate | Substrate Co-eff. | Risk Rating Coefficient | Risk Rating Normalisation | Receptor | Receptor Co-eff. | Distance | Receptor Dist Co-eff. | Impact Rating | Impact Rating Normalisation | Hazard Ranking |
|---|---|---|---|---|---|---|---|---|---|---|---|---|---|---|---|---|---|
| 8891 | 135292 | 931628 | 1.366409595 | 1 | 1.60 | 3 | Not Proven | 2 | 6 | 2 | Water Feature Minor | 6 | 33.62 | 3 | 18 | 3 | 6 |
| 8892 | 135733 | 931806 | 0.292137312 | 1 | 1.60 | 3 | Not Proven | 2 | 6 | 2 | Water Feature Minor | 6 | 41.50 | 3 | 18 | 3 | 6 |
| 8893 | 135770 | 931782 | 0.307312485 | 1 | 1.60 | 3 | Not Proven | 2 | 6 | 2 | Wind Farm Layout | 3 | 36.72 | 3 | 9 | 2 | 4 |
| 8894 | 135695 | 931769 | 0.307586734 | 1 | 1.60 | 3 | Not Proven | 2 | 6 | 2 | Wind Farm Layout | 3 | 2.48 | 4 | 12 | 2 | 4 |
| 8895 | 135793 | 931792 | 1.449795143 | 1 | 1.60 | 3 | Not Proven | 2 | 6 | 2 | Wind Farm Layout | 3 | 54.57 | 3 | 9 | 2 | 4 |
| 8896 | 135764 | 931797 | 0.295925101 | 1 | 1.70 | 3 | Not Proven | 2 | 6 | 2 | Wind Farm Layout | 3 | 48.38 | 3 | 9 | 2 | 4 |
| 8897 | 135751 | 931759 | 0.314195589 | 1 | 1.70 | 3 | Not Proven | 2 | 6 | 2 | Wind Farm Layout | 3 | 8.30 | 4 | 12 | 2 | 4 |
| 8898 | 135705 | 931741 | 0.322365897 | 1 | 1.80 | 3 | Not Proven | 2 | 6 | 2 | Wind Farm Layout | 3 | 23.00 | 3 | 9 | 2 | 4 |
| 8899 | 135728 | 931751 | 0.307280918 | 1 | 1.80 | 3 | Not Proven | 2 | 6 | 2 | Wind Farm Layout | 3 | 7.71 | 4 | 12 | 2 | 4 |
| 8900 | 135700 | 931755 | 0.309256166 | 1 | 1.80 | 3 | Not Proven | 2 | 6 | 2 | Wind Farm Layout | 3 | 10.16 | 3 | 9 | 2 | 4 |
| 8901 | 135304 | 931616 | 1.323596146 | 1 | 1.90 | 3 | Not Proven | 2 | 6 | 2 | Water Feature Minor | 6 | 38.88 | 3 | 18 | 3 | 6 |
| 8902 | 135313 | 931647 | 1.204426433 | 1 | 2.00 | 3 | Not Proven | 2 | 6 | 2 | Water Feature Minor | 6 | 13.61 | 3 | 18 | 3 | 6 |
| 8903 | 135648 | 931752 | 0.324554534 | 1 | 2.00 | 3 | Not Proven | 2 | 6 | 2 | Wind Farm Layout | 3 | 23.96 | 3 | 9 | 2 | 4 |
| 8904 | 135788 | 931806 | 1.548919824 | 1 | 2.00 | 3 | Not Proven | 2 | 6 | 2 | Wind Farm Layout | 3 | 65.32 | 3 | 9 | 2 | 4 |
| 8905 | 135351 | 931635 | 8.085188931 | 6 | 2.00 | 3 | Not Proven | 2 | 36 | 4 | Water Feature Minor | 6 | 11.69 | 3 | 18 | 3 | 12 |
| 8906 | 136249 | 931834 | 2.35430607 | 2 | 2.00 | 3 | Not Proven | 2 | 12 | 2 | Roads, Tracks, Paths | 2 | 61.30 | 3 | 6 | 1 | 2 |
| 8907 | 135198 | 931477 | 1.513662318 | 1 | 2.00 | 3 | Not Proven | 2 | 6 | 2 | Water Feature Minor | 6 | 109.07 | 3 | 18 | 3 | 6 |
| 8908 | 137204 | 931487 | 3.062952755 | 2 | 1.60 | 3 | Not Proven | 2 | 12 | 2 | Water Feature Minor | 6 | 169.29 | 3 | 18 | 3 | 6 |
| 8909 | 137170 | 931483 | 2.975084418 | 2 | 1.60 | 3 | Not Proven | 2 | 12 | 2 | Water Feature Minor | 6 | 174.86 | 3 | 18 | 3 | 6 |
| 8910 | 138048 | 931416 | 5.142925979 | 4 | 1.60 | 3 | Not Proven | 2 | 24 | 3 | Wind Farm Layout | 3 | 66.19 | 3 | 9 | 2 | 6 |
| 8911 | 138890 | 931170 | 1.082997088 | 1 | 1.60 | 3 | Not Proven | 2 | 6 | 2 | Wind Farm Layout | 3 | 13.18 | 3 | 9 | 2 | 4 |
| 8912 | 137875 | 931657 | 1.166487896 | 1 | 1.60 | 3 | Not Proven | 2 | 6 | 2 | Wind Farm Layout | 3 | 17.13 | 3 | 9 | 2 | 4 |
| 8913 | 137942 | 931380 | 2.943059439 | 2 | 1.60 | 3 | Not Proven | 2 | 12 | 2 | Water Feature Minor | 6 | 68.19 | 3 | 18 | 3 | 6 |
| 8914 | 137271 | 931483 | 2.56523269 | 2 | 1.60 | 3 | Not Proven | 2 | 12 | 2 | Water Feature Minor | 6 | 145.35 | 3 | 18 | 3 | 6 |
| 8915 | 137967 | 931543 | 5.643653626 | 4 | 1.60 | 3 | Not Proven | 2 | 24 | 3 | Wind Farm Layout | 3 | 9.93 | 4 | 12 | 2 | 6 |
| 8916 | 135767 | 931732 | 0.487831959 | 1 | 1.60 | 3 | Not Proven | 2 | 6 | 2 | Wind Farm Layout | 3 | 11.13 | 3 | 9 | 2 | 4 |
| 8917 | 137847 | 931643 | 0.558462301 | 1 | 1.60 | 3 | Not Proven | 2 | 6 | 2 | Wind Farm Layout | 3 | 13.47 | 3 | 9 | 2 | 4 |
| 8918 | 138835 | 931167 | 1.972645788 | 1 | 1.60 | 3 | Not Proven | 2 | 6 | 2 | Wind Farm Layout | 3 | 11.54 | 3 | 9 | 2 | 4 |
| 8919 | 137601 | 931920 | 1.987124993 | 1 | 1.60 | 3 | Not Proven | 2 | 6 | 2 | Wind Farm Layout | 3 | 16.91 | 3 | 9 | 2 | 4 |
| 8920 | 137563 | 931565 | 4.146542934 | 4 | 1.60 | 3 | Not Proven | 2 | 24 | 3 | Wind Farm Layout | 3 | 57.12 | 3 | 9 | 2 | 6 |
| 8921 | 137876 | 931631 | 1.853020008 | 1 | 1.60 | 3 | Not Proven | 2 | 6 | 2 | Wind Farm Layout | 3 | 1.75 | 4 | 12 | 2 | 4 |
| 8922 | 137677 | 931951 | 2.957894311 | 2 | 1.60 | 3 | Not Proven | 2 | 12 | 2 | Wind Farm Layout | 3 | 13.50 | 3 | 9 | 2 | 4 |
| 8923 | 135743 | 931741 | 0.303871684 | 1 | 1.70 | 3 | Not Proven | 2 | 6 | 2 | Wind Farm Layout | 3 | 11.76 | 3 | 9 | 2 | 4 |
| 8924 | 137802 | 931622 | 0.816826011 | 1 | 1.70 | 3 | Not Proven | 2 | 6 | 2 | Wind Farm Layout | 3 | 2.82 | 4 | 12 | 2 | 4 |
| 8925 | 139663 | 931350 | 3.946731061 | 2 | 1.70 | 3 | Not Proven | 2 | 12 | 2 | Wind Farm Layout | 3 | 2.02 | 4 | 12 | 2 | 4 |
| 8926 | 137951 | 931562 | 4.995934626 | 4 | 1.70 | 3 | Not Proven | 2 | 24 | 3 | Wind Farm Layout | 3 | 16.65 | 3 | 9 | 2 | 6 |
| 8927 | 135800 | 931752 | 1.515397052 | 1 | 1.70 | 3 | Not Proven | 2 | 6 | 2 | Wind Farm Layout | 3 | 20.11 | 3 | 9 | 2 | 4 |
| 8928 | 137951 | 931391 | 5.052601298 | 4 | 1.70 | 3 | Not Proven | 2 | 24 | 3 | Water Feature Minor | 6 | 79.02 | 3 | 18 | 3 | 9 |
| 8929 | 135892 | 931743 | 0.620716896 | 1 | 1.70 | 3 | Not Proven | 2 | 6 | 2 | Wind Farm Layout | 3 | 2.65 | 4 | 12 | 2 | 4 |
| 8930 | 137421 | 931872 | 2.9087841 | 2 | 1.70 | 3 | Not Proven | 2 | 12 | 2 | Wind Farm Layout | 3 | 11.85 | 3 | 9 | 2 | 4 |
| 8931 | 137659 | 931582 | 2.76705104 | 2 | 1.70 | 3 | Not Proven | 2 | 12 | 2 | Wind Farm Layout | 3 | 31.68 | 3 | 9 | 2 | 4 |
| 8932 | 138042 | 931355 | 1.480895982 | 1 | 1.70 | 3 | Not Proven | 2 | 6 | 2 | Water Feature Minor | 6 | 40.36 | 3 | 18 | 3 | 6 |
| 8933 | 137665 | 931961 | 3.023594992 | 2 | 1.70 | 3 | Not Proven | 2 | 12 | 2 | Wind Farm Layout | 3 | 1.34 | 4 | 12 | 2 | 4 |
| 8934 | 135771 | 931746 | 0.762264485 | 1 | 1.80 | 3 | Not Proven | 2 | 6 | 2 | Wind Farm Layout | 3 | 3.72 | 4 | 12 | 2 | 4 |
| 8935 | 138864 | 931169 | 1.048800479 | 1 | 1.80 | 3 | Not Proven | 2 | 6 | 2 | Wind Farm Layout | 3 | 11.28 | 3 | 9 | 2 | 4 |
| 8936 | 137171 | 931498 | 2.955195562 | 2 | 1.80 | 3 | Not Proven | 2 | 12 | 2 | Water Feature Minor | 6 | 188.98 | 3 | 18 | 3 | 6 |
| 8937 | 137321 | 931492 | 2.526312438 | 2 | 1.80 | 3 | Not Proven | 2 | 12 | 2 | Water Feature Minor | 6 | 145.59 | 3 | 18 | 3 | 6 |
| 8938 | 137854 | 931628 | 0.610069451 | 1 | 1.80 | 3 | Not Proven | 2 | 6 | 2 | Wind Farm Layout | 3 | 3.08 | 4 | 12 | 2 | 4 |
| 8939 | 137682 | 931591 | 1.843007442 | 1 | 1.80 | 3 | Not Proven | 2 | 6 | 2 | Wind Farm Layout | 3 | 20.70 | 3 | 9 | 2 | 4 |
| 8940 | 138697 | 931840 | 4.776846495 | 4 | 1.80 | 3 | Not Proven | 2 | 24 | 3 | Water Feature Minor | 6 | 231.91 | 3 | 18 | 3 | 9 |
| 8941 | 136345 | 931210 | 3.809455697 | 2 | 1.80 | 3 | Not Proven | 2 | 12 | 2 | Wind Farm Layout | 3 | 51.66 | 3 | 9 | 2 | 4 |
| 8942 | 137619 | 931549 | 3.780235822 | 2 | 1.80 | 3 | Not Proven | 2 | 12 | 2 | Water Feature Minor | 6 | 52.15 | 3 | 18 | 3 | 6 |
| 8943 | 138030 | 931466 | 4.222421504 | 4 | 1.80 | 3 | Not Proven | 2 | 24 | 3 | Wind Farm Layout | 3 | 32.99 | 3 | 9 | 2 | 6 |
| 8944 | 138099 | 931358 | 1.077463481 | 1 | 1.80 | 3 | Not Proven | 2 | 6 | 2 | Water Feature Minor | 6 | 29.33 | 3 | 18 | 3 | 6 |
| 8945 | 137827 | 931625 | 0.75221488 | 1 | 1.80 | 3 | Not Proven | 2 | 6 | 2 | Wind Farm Layout | 3 | 3.01 | 4 | 12 | 2 | 4 |
| 8946 | 137637 | 931955 | 3.728221343 | 2 | 1.80 | 3 | Not Proven | 2 | 12 | 2 | Wind Farm Layout | 3 | 16.67 | 3 | 9 | 2 | 4 |
| 8947 | 136570 | 931429 | 2.24690709 | 2 | 1.80 | 3 | Not Proven | 2 | 12 | 2 | Wind Farm Layout | 3 | 177.00 | 3 | 9 | 2 | 4 |
| 8948 | 135788 | 931768 | 1.532654923 | 1 | 1.80 | 3 | Not Proven | 2 | 6 | 2 | Wind Farm Layout | 3 | 30.46 | 3 | 9 | 2 | 4 |
| 8949 | 137517 | 931526 | 1.195471466 | 1 | 1.80 | 3 | Not Proven | 2 | 6 | 2 | Water Feature Minor | 6 | 67.32 | 3 | 18 | 3 | 6 |
| 8950 | 135933 | 931760 | 1.465101027 | 1 | 1.80 | 3 | Not Proven | 2 | 6 | 2 | Wind Farm Layout | 3 | 17.92 | 3 | 9 | 2 | 4 |
| 8951 | 138721 | 931840 | 4.735825522 | 4 | 1.80 | 3 | Not Proven | 2 | 24 | 3 | Water Feature Minor | 6 | 234.27 | 3 | 18 | 3 | 9 |
| 8952 | 136535 | 931410 | 3.301175625 | 2 | 1.90 | 3 | Not Proven | 2 | 12 | 2 | Wind Farm Layout | 3 | 143.28 | 3 | 9 | 2 | 4 |
| 8953 | 137961 | 931351 | 4.092193639 | 4 | 1.90 | 3 | Not Proven | 2 | 24 | 3 | Water Feature Minor | 6 | 40.56 | 3 | 18 | 3 | 9 |
| 8954 | 137231 | 931476 | 2.588506606 | 2 | 1.90 | 3 | Not Proven | 2 | 12 | 2 | Water Feature Minor | 6 | 152.57 | 3 | 18 | 3 | 6 |
| 8955 | 136360 | 931211 | 3.782439652 | 2 | 1.90 | 3 | Not Proven | 2 | 12 | 2 | Wind Farm Layout | 3 | 53.42 | 3 | 9 | 2 | 4 |
| 8956 | 137422 | 931887 | 2.874984368 | 2 | 2.00 | 3 | Not Proven | 2 | 12 | 2 | Wind Farm Layout | 3 | 3.27 | 4 | 12 | 2 | 4 |
| 8957 | 137720 | 931769 | 3.495670321 | 2 | 2.00 | 3 | Not Proven | 2 | 12 | 2 | Wind Farm Layout | 3 | 12.76 | 3 | 9 | 2 | 4 |
| 8958 | 136970 | 931472 | 1.927665495 | 1 | 2.00 | 3 | Not Proven | 2 | 6 | 2 | Water Feature Minor | 6 | 207.22 | 3 | 18 | 3 | 6 |
| 8959 | 136494 | 931382 | 2.752863547 | 2 | 2.00 | 3 | Not Proven | 2 | 12 | 2 | Wind Farm Layout | 3 | 102.57 | 3 | 9 | 2 | 4 |
| 8960 | 137981 | 931340 | 4.109568373 | 4 | 2.00 | 3 | Not Proven | 2 | 24 | 3 | Water Feature Minor | 6 | 37.45 | 3 | 18 | 3 | 9 |
| 8961 | 139159 | 933236 | 0.336652699 | 1 | 2.00 | 3 | Not Proven | 2 | 6 | 2 | Wind Farm Layout | 3 | 13.11 | 3 | 9 | 2 | 4 |
| 8962 | 139533 | 933415 | 1.004049607 | 1 | 2.00 | 3 | Not Proven | 2 | 6 | 2 | Wind Farm Layout | 3 | 12.17 | 3 | 9 | 2 | 4 |
| 8963 | 137275 | 931865 | 0.769849571 | 1 | 2.00 | 3 | Not Proven | 2 | 6 | 2 | Wind Farm Layout | 3 | 11.21 | 3 | 9 | 2 | 4 |
| 8964 | 137727 | 931783 | 3.496500199 | 2 | 2.00 | 3 | Not Proven | 2 | 12 | 2 | Wind Farm Layout | 3 | 2.88 | 4 | 12 | 2 | 4 |
| 8965 | 138838 | 933182 | 1.371604379 | 1 | 2.00 | 3 | Not Proven | 2 | 6 | 2 | Wind Farm Layout | 3 | 3.25 | 4 | 12 | 2 | 4 |
| 8966 | 137754 | 931602 | 3.275682536 | 2 | 2.00 | 3 | Not Proven | 2 | 12 | 2 | Wind Farm Layout | 3 | 11.67 | 3 | 9 | 2 | 4 |
| 8967 | 137941 | 931351 | 3.872364014 | 2 | 2.00 | 3 | Not Proven | 2 | 12 | 2 | Water Feature Minor | 6 | 39.36 | 3 | 18 | 3 | 6 |
| 8968 | 137711 | 931586 | 2.64782737 | 2 | 2.00 | 3 | Not Proven | 2 | 12 | 2 | Wind Farm Layout | 3 | 24.33 | 3 | 9 | 2 | 4 |
| 8969 | 137273 | 931895 | 1.316117065 | 1 | 2.00 | 3 | Not Proven | 2 | 6 | 2 | Wind Farm Layout | 3 | 18.84 | 3 | 9 | 2 | 4 |
| 8970 | 137921 | 931341 | 5.230224251 | 4 | 2.00 | 3 | Not Proven | 2 | 24 | 3 | Water Feature Minor | 6 | 34.24 | 3 | 18 | 3 | 9 |
| 8971 | 137733 | 931796 | 3.138154228 | 2 | 2.00 | 3 | Not Proven | 2 | 12 | 2 | Wind Farm Layout | 3 | 17.19 | 3 | 9 | 2 | 4 |
| 8972 | 137564 | 931550 | 2.476119415 | 2 | 2.00 | 3 | Not Proven | 2 | 12 | 2 | Water Feature Minor | 6 | 71.11 | 3 | 18 | 3 | 6 |
| 8973 | 136971 | 931457 | 1.020056918 | 1 | 2.00 | 3 | Not Proven | 2 | 6 | 2 | Water Feature Minor | 6 | 205.82 | 3 | 18 | 3 | 6 |
| 8974 | 137224 | 931861 | 1.335826832 | 1 | 2.00 | 3 | Not Proven | 2 | 6 | 2 | Wind Farm Layout | 3 | 11.55 | 3 | 9 | 2 | 4 |
| 8975 | 137971 | 931341 | 4.106482928 | 4 | 2.00 | 3 | Not Proven | 2 | 24 | 3 | Water Feature Minor | 6 | 33.92 | 3 | 18 | 3 | 9 |
| 8976 | 137309 | 934217 | 4.39086531 9 | 4 | 2.00 | 3 | Not Proven | 2 | 24 | 3 | Roads, Tracks, Paths | 2 | 106.78 | 3 | 6 | 1 | 3 |
| 8977 | 138863 | 933183 | 0.600433571 | 1 | 2.00 | 3 | Not Proven | 2 | 6 | 2 | Wind Farm Layout | 3 | 2.74 | 4 | 12 | 2 | 4 |
| 8978 | 135143 | 931739 | 1.872154604 | 1 | 2.00 | 3 | Not Proven | 2 | 6 | 2 | Wind Farm Layout | 3 | 1.25 | 4 | 12 | 2 | 4 |
| 8979 | 135891 | 931758 | 0.852868834 | 1 | 2.00 | 3 | Not Proven | 2 | 6 | 2 | Wind Farm Layout | 3 | 17.77 | 3 | 9 | 2 | 4 |
| 8980 | 137019 | 931936 | 0.895784466 | 1 | 2.00 | 3 | Not Proven | 2 | 6 | 2 | Roads, Tracks, Paths | 2 | 55.23 | 3 | 6 | 1 | 2 |
| 8981 | 135999 | 931108 | 3.625726595 | 2 | 2.00 | 3 | Not Proven | 2 | 12 | 2 | Wind Farm Layout | 3 | 13.34 | 3 | 9 | 2 | 4 |
| 8982 | 136014 | 931107 | 3.631880457 | 2 | 2.00 | 3 | Not Proven | 2 | 12 | 2 | Roads, Tracks, Paths | 2 | 3.32 | 4 | 8 | 2 | 4 |
| 8983 | 139590 | 934422 | 1.00770117 | 1 | 2.00 | 3 | Not Proven | 2 | 6 | 2 | Wind Farm Layout | 3 | 17.25 | 3 | 9 | 2 | 4 |
| 8984 | 137233 | 934229 | 10.37369552 | 6 | 2.00 | 3 | Not Proven | 2 | 36 | 4 | Roads, Tracks, Paths | 2 | 146.07 | 3 | 6 | 1 | 4 |
| 8985 | 137952 | 931381 | 1.707299904 | 1 | 2.00 | 3 | Not Proven | 2 | 6 | 2 | Water Feature Minor | 6 | 69.04 | 3 | 18 | 3 | 6 |
| 8986 | 139691 | 933342 | 1.764503479 | 1 | 2.00 | 3 | Not Proven | 2 | 6 | 2 | Wind Farm Layout | 3 | 16.78 | 3 | 9 | 2 | 4 |
| 8987 | 135054 | 931653 | 0.755893633 | 1 | 2.00 | 3 | Not Proven | 2 | 6 | 2 | Wind Farm Layout | 3 | 2.84 | 4 | 12 | 2 | 4 |
| 8988 | 137901 | 931331 | 3.124049509 | 2 | 2.00 | 3 | Not Proven | 2 | 12 | 2 | Water Feature Minor | 6 | 24.09 | 3 | 18 | 3 | 6 |
| 8989 | 135131 | 931749 | 1.607785959 | 1 | 2.00 | 3 | Not Proven | 2 | 6 | 2 | Wind Farm Layout | 3 | 16.86 | 3 | 9 | 2 | 4 |
| 8990 | 137951 | 931350 | 3.889628604 | 2 | 2.00 | 3 | Not Proven | 2 | 12 | 2 | Water Feature Minor | 6 | 38.14 | 3 | 18 | 3 | 6 |
| 8991 | 135973 | 931097 | 3.091139107 | 2 | 2.00 | 3 | Not Proven | 2 | 12 | 2 | Roads, Tracks, Paths | 2 | 2.58 | 4 | 8 | 2 | 4 |
| 8992 | 137121 | 931465 | 2.876211511 | 2 | 2.00 | 3 | Not Proven | 2 | 12 | 2 | water Feature Minor | 6 | 174.57 | 3 | 18 | 3 | 6 |
| 8993 | 138000 | 931504 | 4.211679456 | 4 | 2.00 | 3 | Not Proven | 2 | 24 | 3 | Wind Farm Layout | 3 | 10.11 | 3 | 9 | 2 | 6 |
| 8994 | 138388 | 933068 | 1.01191696 | 1 | 1.60 | 3 | Not Proven | 2 | 6 | 2 | Wind Farm Layout | 3 | 21.64 | 3 | 9 | 2 | 4 |
| 8995 | 138240 | 932287 | 5.056007168 | 4 | 1.60 | 3 | Not Proven | 2 | 24 | 3 | Wind Farm Layout | 3 | 163.96 | 3 | 9 | 2 | 6 |
| 8996 | 138099 | 932901 | 1.81228309 | 1 | 1.60 | 3 | Not Proven | 2 | 6 | 2 | Wind Farm Layout | 3 | 17.70 | 3 | 9 | 2 | 4 |
| 8997 | 138064 | 931508 | 4.194404648 | 4 | 1.70 | 3 | Not Proven | 2 | 24 | 3 | Wind Farm Layout | 3 | 20.58 | 3 | 9 | 2 | 6 |
| 8998 | 137991 | 931541 | 4.180813791 | 4 | 1.80 | 3 | Not Proven | 2 | 24 | 3 | Wind Farm Layout | 3 | 21.61 | 3 | 9 | 2 | 6 |
| 8999 | 138344 | 931436 | 3.584525088 | 2 | 1.80 | 3 | Not Proven | 2 | 12 | 2 | Wind Farm Layout | 3 | 18.42 | 3 | 9 | 2 | 4 |
| 9000 | 137907 | 932844 | 3.093977987 | 2 | 1.80 | 3 | Not Proven | 2 | 12 | 2 | Wind Farm Layout | 3 | 11.98 | 3 | 9 | 2 | 4 |
| 9001 | 138144 | 932917 | 1.665035134 | 1 | 1.80 | 3 | Not Proven | 2 | 6 | 2 | Wind Farm Layout | 3 | 15.62 | 3 | 9 | 2 | 4 |
| 9002 | 138025 | 931491 | 4.196608016 | 4 | 1.80 | 3 | Not Proven | 2 | 24 | 3 | Wind Farm Layout | 3 | 13.69 | 3 | 9 | 2 | 6 |
| 9003 | 138343 | 931421 | 3.612330474 | 2 | 1.80 | 3 | Not Proven | 2 | 12 | 2 | Wind Farm Layout | 3 | 3.44 | 4 | 12 | 2 | 4 |
| 9004 | 138242 | 932940 | 1.121341818 | 1 | 1.80 | 3 | Not Proven | 2 | 6 | 2 | Wind Farm Layout | 3 | 30.58 | 3 | 9 | 2 | 4 |
| 9005 | 138150 | 932903 | 1.585237699 | 1 | 1.80 | 3 | Not Proven | 2 | 6 | 2 | Wind Farm Layout | 3 | 2.59 | 4 | 12 | 2 | 4 |
| 9006 | 137935 | 932230 | 2.13741257 | 2 | 1.90 | 3 | Not Proven | 2 | 12 | 2 | Wind Farm Layout | 3 | 12.71 | 3 | 9 | 2 | 4 |
| 9007 | 137926 | 932242 | 4.764286082 | 4 | 1.90 | 3 | Not Proven | 2 | 24 | 3 | Wind Farm Layout | 3 | 2.27 | 4 | 12 | 2 | 6 |
| 9008 | 137976 | 932258 | 2.979270382 | 2 | 1.90 | 3 | Not Proven | 2 | 12 | 2 | Wind Farm Layout | 3 | 12.57 | 3 | 9 | 2 | 4 |
| 9009 | 137728 | 932025 | 2.262775728 | 2 | 2.00 | 3 | Not Proven | 2 | 12 | 2 | Wind Farm Layout | 3 | 1.92 | 4 | 12 | 2 | 4 |
| 9010 | 138012 | 931517 | 4.17624156 | 4 | 2.00 | 3 | Not Proven | 2 | 24 | 3 | Wind Farm Layout | 3 | 6.46 | 4 | 12 | 2 | 6 |
| 9011 | 137714 | 932011 | 3.641073634 | 2 | 2.00 | 3 | Not Proven | 2 | 12 | 2 | Wind Farm Layout | 3 | 2.40 | 4 | 12 | 2 | 4 |
| 9012 | 137967 | 932271 | 7.327475772 | 4 | 2.00 | 3 | Not Proven | 2 | 24 | 3 | Wind Farm Layout | 3 | 3.23 | 4 | 12 | 2 | 6 |
| 9013 | 137875 | 932226 | 1.948162764 | 1 | 2.00 | 3 | Not Proven | 2 | 6 | 2 | Wind Farm Layout | 3 | 17.11 | 3 | 9 | 2 | 4 |
| 9014 | 138201 | 932908 | 1.563251305 | 1 | 2.00 | 3 | Not Proven | 2 | 6 | 2 | Wind Farm Layout | 3 | 23.39 | 3 | 9 | 2 | 4 |
| 9015 | 137796 | 932098 | 3.314376127 | 2 | 2.00 | 3 | Not Proven | 2 | 12 | 2 | Wind Farm Layout | 3 | 2.48 | 4 | 12 | 2 | 4 |
| 9016 | 138246 | 932926 | 1.331563854 | 1 | 2.00 | 3 | Not Proven | 2 | 6 | 2 | Wind Farm Layout | 3 | 43.19 | 3 | 9 | 2 | 4 |
| 9017 | 138100 | 931471 | 4.185295123 | 4 | 2.00 | 3 | Not Proven | 2 | 24 | 3 | Wind Farm Layout | 3 | 7.85 | 4 | 12 | 2 | 6 |

# 3242 - Stornoway Wind Farm - PSRA - Tabulated Peat Probe Data

| ID | X | Y | SLOPE | Slope Co-efficient | PEAT DEPTH | Peat Co-efficient | Gen Substrate | Substrate Co-eff. | Risk Rating Coefficient | Risk Rating Normalisation | Receptor | Receptor Co-eff. | Distance | Receptor Dist Co-eff. | Impact Rating | Impact Rating Normalisation | Hazard Ranking |
|---|---|---|---|---|---|---|---|---|---|---|---|---|---|---|---|---|---|
| 9018 | 139605 | 933322 | 1.232530638 | 1 | 2.10 | 3 | Not Proven | 2 | 6 | 2 | Wind Farm Layout | 3 | 59.27 | 3 | 9 | 2 | 4 |
| 9019 | 138838 | 933709 | 2.798208642 | 2 | 2.10 | 3 | Not Proven | 2 | 12 | 2 | Wind Farm Layout | 3 | 12.79 | 3 | 9 | 2 | 4 |
| 9020 | 138762 | 933713 | 3.330586143 | 2 | 2.10 | 3 | Not Proven | 2 | 12 | 2 | Wind Farm Layout | 3 | 7.02 | 4 | 12 | 2 | 4 |
| 9021 | 139894 | 933237 | 0.898076535 | 1 | 2.10 | 3 | Not Proven | 2 | 6 | 2 | Wind Farm Layout | 3 | 11.96 | 3 | 9 | 2 | 4 |
| 9022 | 139608 | 933337 | 1.216954878 | 1 | 2.10 | 3 | Not Proven | 2 | 6 | 2 | Wind Farm Layout | 3 | 46.77 | 3 | 9 | 2 | 4 |
| 9023 | 138819 | 933702 | 4.37306877 | 4 | 2.10 | 3 | Not Proven | 2 | 24 | 3 | Wind Farm Layout | 3 | 3.43 | 4 | 12 | 2 | 6 |
| 9024 | 138143 | 933344 | 2.086408432 | 2 | 2.10 | 3 | Not Proven | 2 | 12 | 2 | Water Feature Minor | 6 | 113.46 | 3 | 18 | 3 | 6 |
| 9025 | 138421 | 933187 | 1.26667456 | 1 | 2.10 | 3 | Not Proven | 2 | 6 | 2 | Water Feature Minor | 6 | 55.79 | 3 | 18 | 3 | 6 |
| 9026 | 138437 | 933204 | 1.9745412 | 1 | 2.10 | 3 | Not Proven | 2 | 6 | 2 | Water Feature Minor | 6 | 64.18 | 3 | 18 | 3 | 6 |
| 9027 | 138458 | 933208 | 1.621935219 | 1 | 2.10 | 3 | Not Proven | 2 | 6 | 2 | Water Feature Minor | 6 | 84.15 | 3 | 18 | 3 | 6 |
| 9028 | 138483 | 933222 | 1.649903117 | 1 | 2.10 | 3 | Not Proven | 2 | 6 | 2 | Water Feature Minor | 6 | 108.50 | 3 | 18 | 3 | 6 |
| 9029 | 138773 | 933186 | 1.539313836 | 1 | 2.10 | 3 | Not Proven | 2 | 6 | 2 | Wind Farm Layout | 3 | 11.13 | 3 | 9 | 2 | 4 |
| 9030 | 138846 | 933203 | 3.85930312 | 2 | 2.10 | 3 | Not Proven | 2 | 12 | 2 | Wind Farm Layout | 3 | 23.72 | 3 | 9 | 2 | 4 |
| 9031 | 139161 | 933379 | 5.543952421 | 4 | 2.10 | 3 | Not Proven | 2 | 24 | 3 | Wind Farm Layout | 3 | 54.09 | 3 | 9 | 2 | 6 |
| 9032 | 138390 | 933325 | 2.663942355 | 2 | 2.10 | 3 | Not Proven | 2 | 12 | 2 | Water Feature Minor | 6 | 102.78 | 3 | 18 | 3 | 6 |
| 9033 | 138434 | 933194 | 0.983710211 | 1 | 2.10 | 3 | Not Proven | 2 | 6 | 2 | Water Feature Minor | 6 | 64.28 | 3 | 18 | 3 | 6 |
| 9034 | 138475 | 933231 | 1.643798982 | 1 | 2.10 | 3 | Not Proven | 2 | 6 | 2 | Water Feature Minor | 6 | 101.04 | 3 | 18 | 3 | 6 |
| 9035 | 138821 | 933004 | 1.261599052 | 1 | 2.20 | 3 | Not Proven | 2 | 6 | 2 | Water Feature Minor | 6 | 70.92 | 3 | 18 | 3 | 6 |
| 9036 | 138793 | 933714 | 3.40270931 | 2 | 2.20 | 3 | Not Proven | 2 | 12 | 2 | Wind Farm Layout | 3 | 11.98 | 3 | 9 | 2 | 4 |
| 9037 | 138768 | 933726 | 3.058996241 | 2 | 2.20 | 3 | Not Proven | 2 | 12 | 2 | Wind Farm Layout | 3 | 20.67 | 3 | 9 | 2 | 4 |
| 9038 | 139297 | 933463 | 1.507696229 | 1 | 2.20 | 3 | Not Proven | 2 | 6 | 2 | Wind Farm Layout | 3 | 55.91 | 3 | 9 | 2 | 4 |
| 9039 | 139216 | 933536 | 4.644033081 | 4 | 2.20 | 3 | Not Proven | 2 | 24 | 3 | Wind Farm Layout | 3 | 110.09 | 3 | 9 | 2 | 6 |
| 9040 | 138085 | 933346 | 1.241629741 | 1 | 2.20 | 3 | Not Proven | 2 | 6 | 2 | Water Feature Minor | 6 | 129.08 | 3 | 18 | 3 | 6 |
| 9041 | 138964 | 933102 | 1.071214607 | 1 | 2.20 | 3 | Not Proven | 2 | 6 | 2 | Wind Farm Layout | 3 | 90.37 | 3 | 9 | 2 | 4 |
| 9042 | 138961 | 933152 | 1.127899339 | 1 | 2.20 | 3 | Not Proven | 2 | 6 | 2 | Wind Farm Layout | 3 | 40.44 | 3 | 9 | 2 | 4 |
| 9043 | 139899 | 933266 | 0.592796283 | 1 | 2.20 | 3 | Not Proven | 2 | 6 | 2 | Wind Farm Layout | 3 | 17.45 | 3 | 9 | 2 | 4 |
| 9044 | 139157 | 933356 | 5.506656888 | 4 | 2.20 | 3 | Not Proven | 2 | 24 | 3 | Wind Farm Layout | 3 | 65.10 | 3 | 9 | 2 | 6 |
| 9045 | 138409 | 933180 | 1.514986391 | 1 | 2.20 | 3 | Not Proven | 2 | 6 | 3 | Water Feature Minor | 6 | 50.94 | 3 | 18 | 3 | 6 |
| 9046 | 138488 | 933200 | 1.622353324 | 1 | 2.20 | 3 | Not Proven | 2 | 6 | 2 | Wind Farm Layout | 3 | 86.43 | 3 | 9 | 2 | 4 |
| 9047 | 138844 | 933219 | 4.874256791 | 4 | 2.20 | 3 | Not Proven | 2 | 24 | 3 | Wind Farm Layout | 3 | 39.81 | 3 | 9 | 2 | 6 |
| 9048 | 138085 | 933403 | 1.059875902 | 1 | 2.30 | 3 | Not Proven | 2 | 6 | 3 | Water Feature Minor | 6 | 111.61 | 3 | 18 | 3 | 6 |
| 9049 | 138453 | 933224 | 1.677236818 | 1 | 2.30 | 3 | Not Proven | 2 | 6 | 2 | Water Feature Minor | 6 | 78.58 | 3 | 18 | 3 | 6 |
| 9050 | 138770 | 933201 | 1.211759954 | 1 | 2.30 | 3 | Not Proven | 2 | 6 | 2 | Wind Farm Layout | 3 | 26.27 | 3 | 9 | 2 | 4 |
| 9051 | 138894 | 933042 | 1.0308625 | 1 | 2.30 | 3 | Not Proven | 2 | 6 | 2 | Water Feature Minor | 6 | 19.96 | 3 | 18 | 3 | 6 |
| 9052 | 138960 | 933001 | 3.475611663 | 2 | 2.30 | 3 | Not Proven | 2 | 12 | 2 | Water Feature Minor | 6 | 52.14 | 3 | 18 | 3 | 6 |
| 9053 | 138950 | 933178 | 0.965909961 | 1 | 2.30 | 3 | Not Proven | 2 | 6 | 2 | Wind Farm Layout | 3 | 13.22 | 3 | 9 | 2 | 4 |
| 9054 | 138823 | 933184 | 1.115186727 | 1 | 2.30 | 3 | Not Proven | 2 | 6 | 2 | Wind Farm Layout | 3 | 6.14 | 4 | 12 | 2 | 4 |
| 9055 | 139106 | 933182 | 4.803517063 | 4 | 2.30 | 3 | Not Proven | 2 | 24 | 3 | Wind Farm Layout | 3 | 77.70 | 3 | 9 | 2 | 6 |
| 9056 | 138103 | 933333 | 3.710501706 | 2 | 2.30 | 3 | Not Proven | 2 | 12 | 2 | Water Feature Minor | 6 | 141.22 | 3 | 18 | 3 | 6 |
| 9057 | 139305 | 933328 | 8.720465506 | 6 | 2.30 | 3 | Not Proven | 2 | 36 | 4 | Wind Farm Layout | 3 | 31.41 | 3 | 9 | 2 | 8 |
| 9058 | 138410 | 933278 | 1.983046397 | 1 | 2.30 | 3 | Not Proven | 2 | 6 | 2 | Water Feature Minor | 6 | 66.52 | 3 | 18 | 3 | 6 |
| 9059 | 138439 | 933213 | 1.969164215 | 1 | 2.30 | 3 | Not Proven | 2 | 6 | 2 | Water Feature Minor | 6 | 64.74 | 3 | 18 | 3 | 6 |
| 9060 | 138793 | 933206 | 1.271955967 | 1 | 2.30 | 3 | Not Proven | 2 | 6 | 2 | Wind Farm Layout | 3 | 29.88 | 3 | 9 | 2 | 4 |
| 9061 | 138848 | 932974 | 1.379599094 | 1 | 2.30 | 3 | Not Proven | 2 | 6 | 2 | Water Feature Minor | 6 | 53.79 | 3 | 18 | 3 | 6 |
| 9062 | 139921 | 933248 | 0.577240681 | 1 | 2.30 | 3 | Not Proven | 2 | 6 | 2 | Wind Farm Layout | 3 | 3.26 | 4 | 12 | 2 | 4 |
| 9063 | 138157 | 933423 | 6.493036434 | 4 | 2.40 | 3 | Not Proven | 2 | 24 | 3 | Water Feature Minor | 6 | 60.10 | 3 | 18 | 3 | 9 |
| 9064 | 138430 | 933216 | 1.995713152 | 1 | 2.40 | 3 | Not Proven | 2 | 6 | 2 | Water Feature Minor | 6 | 55.57 | 3 | 18 | 3 | 6 |
| 9065 | 138775 | 933706 | 3.316182221 | 2 | 2.40 | 3 | Not Proven | 2 | 12 | 2 | Wind Farm Layout | 3 | 1.75 | 4 | 12 | 2 | 4 |
| 9066 | 139325 | 933453 | 7.255811493 | 4 | 2.40 | 3 | Not Proven | 2 | 24 | 3 | Wind Farm Layout | 3 | 50.75 | 3 | 9 | 2 | 6 |
| 9067 | 138327 | 933359 | 4.299378395 | 4 | 2.40 | 3 | Not Proven | 2 | 24 | 3 | Water Feature Minor | 6 | 122.88 | 3 | 18 | 3 | 9 |
| 9068 | 138399 | 933183 | 1.546297987 | 1 | 2.40 | 3 | Not Proven | 2 | 6 | 2 | Water Feature Minor | 6 | 42.05 | 3 | 18 | 3 | 6 |
| 9069 | 139166 | 933344 | 4.514654437 | 4 | 2.40 | 3 | Not Proven | 2 | 24 | 3 | Wind Farm Layout | 3 | 50.51 | 3 | 9 | 2 | 6 |
| 9070 | 138116 | 933410 | 1.752392643 | 1 | 2.40 | 3 | Not Proven | 2 | 6 | 2 | Water Feature Minor | 6 | 97.70 | 3 | 18 | 3 | 6 |
| 9071 | 138124 | 933415 | 1.780081387 | 1 | 2.40 | 3 | Not Proven | 2 | 6 | 2 | Water Feature Minor | 6 | 88.43 | 3 | 18 | 3 | 6 |
| 9072 | 138412 | 933190 | 1.014044477 | 1 | 2.40 | 3 | Not Proven | 2 | 6 | 2 | Water Feature Minor | 6 | 46.66 | 3 | 18 | 3 | 6 |
| 9073 | 138928 | 932885 | 2.961836584 | 2 | 2.40 | 3 | Not Proven | 2 | 12 | 2 | Water Feature Minor | 6 | 116.95 | 3 | 18 | 3 | 6 |
| 9074 | 138949 | 933075 | 1.040061491 | 1 | 2.40 | 3 | Not Proven | 2 | 6 | 2 | Water Feature Minor | 6 | 64.21 | 3 | 18 | 3 | 6 |
| 9075 | 138977 | 933105 | 1.076359293 | 1 | 2.40 | 3 | Not Proven | 2 | 6 | 2 | Wind Farm Layout | 3 | 89.12 | 3 | 9 | 2 | 4 |
| 9076 | 138947 | 933126 | 1.117453425 | 1 | 2.40 | 3 | Not Proven | 2 | 6 | 2 | Wind Farm Layout | 3 | 64.34 | 3 | 9 | 2 | 4 |
| 9077 | 139895 | 933251 | 0.849460339 | 1 | 2.40 | 3 | Not Proven | 2 | 6 | 2 | Wind Farm Layout | 3 | 2.00 | 4 | 12 | 2 | 4 |
| 9078 | 139626 | 933302 | 2.05829139 | 2 | 2.40 | 3 | Not Proven | 2 | 12 | 2 | Wind Farm Layout | 3 | 57.85 | 3 | 9 | 2 | 4 |
| 9079 | 139601 | 933307 | 4.136321511 | 4 | 2.50 | 3 | Not Proven | 2 | 24 | 3 | Wind Farm Layout | 3 | 72.51 | 3 | 9 | 2 | 6 |
| 9080 | 138771 | 933716 | 3.329844892 | 2 | 2.50 | 3 | Not Proven | 2 | 12 | 2 | Wind Farm Layout | 3 | 11.14 | 3 | 9 | 2 | 4 |
| 9081 | 138427 | 933207 | 1.70201376 | 1 | 2.50 | 3 | Not Proven | 2 | 6 | 2 | Water Feature Minor | 6 | 53.76 | 3 | 18 | 3 | 6 |
| 9082 | 138947 | 933010 | 3.199065496 | 2 | 2.50 | 3 | Not Proven | 2 | 12 | 2 | Water Feature Minor | 6 | 38.19 | 3 | 18 | 3 | 6 |
| 9083 | 139994 | 933236 | 0.151035419 | 1 | 2.50 | 3 | Not Proven | 2 | 6 | 2 | Wind Farm Layout | 3 | 3.24 | 4 | 12 | 2 | 4 |
| 9084 | 139826 | 933281 | 2.06392424 | 2 | 2.50 | 3 | Not Proven | 2 | 12 | 2 | Wind Farm Layout | 3 | 18.01 | 3 | 9 | 2 | 4 |
| 9085 | 139745 | 933271 | 5.665881717 | 4 | 2.50 | 3 | Not Proven | 2 | 24 | 3 | Wind Farm Layout | 3 | 11.83 | 3 | 9 | 2 | 6 |
| 9086 | 138817 | 933710 | 4.463410326 | 4 | 2.50 | 3 | Not Proven | 2 | 24 | 3 | Wind Farm Layout | 3 | 11.10 | 3 | 9 | 2 | 6 |
| 9087 | 138758 | 933722 | 3.327059263 | 2 | 2.50 | 3 | Not Proven | 2 | 12 | 2 | Wind Farm Layout | 3 | 15.43 | 3 | 9 | 2 | 4 |
| 9088 | 138107 | 933404 | 1.721838035 | 1 | 2.50 | 3 | Not Proven | 2 | 6 | 2 | Water Feature Minor | 6 | 108.43 | 3 | 18 | 3 | 6 |
| 9089 | 138442 | 933223 | 1.998447309 | 1 | 2.50 | 3 | Not Proven | 2 | 6 | 2 | Water Feature Minor | 6 | 67.54 | 3 | 18 | 3 | 6 |
| 9090 | 138797 | 933193 | 0.998848572 | 1 | 2.50 | 3 | Not Proven | 2 | 6 | 2 | Wind Farm Layout | 3 | 16.67 | 3 | 9 | 2 | 4 |
| 9091 | 138894 | 933068 | 1.033035493 | 1 | 2.50 | 3 | Not Proven | 2 | 6 | 2 | Water Feature Minor | 6 | 43.64 | 3 | 18 | 3 | 6 |
| 9092 | 138864 | 933015 | 0.995693103 | 1 | 2.50 | 3 | Not Proven | 2 | 6 | 2 | Water Feature Minor | 6 | 28.45 | 3 | 18 | 3 | 6 |
| 9093 | 138947 | 933100 | 1.041853935 | 1 | 2.50 | 3 | Not Proven | 2 | 6 | 2 | Water Feature Minor | 6 | 83.87 | 3 | 18 | 3 | 6 |
| 9094 | 138977 | 933127 | 1.07680271 | 1 | 2.50 | 3 | Not Proven | 2 | 6 | 2 | Wind Farm Layout | 3 | 67.33 | 3 | 9 | 2 | 4 |
| 9095 | 138946 | 933153 | 1.104671117 | 1 | 2.50 | 3 | Not Proven | 2 | 6 | 2 | Wind Farm Layout | 3 | 37.47 | 3 | 9 | 2 | 4 |
| 9096 | 139970 | 933240 | 0.178190246 | 1 | 2.50 | 3 | Not Proven | 2 | 6 | 2 | Wind Farm Layout | 3 | 3.30 | 4 | 12 | 2 | 4 |
| 9097 | 139945 | 933243 | 0.167340299 | 1 | 2.50 | 3 | Not Proven | 2 | 6 | 2 | Wind Farm Layout | 3 | 2.22 | 4 | 12 | 2 | 4 |
| 9098 | 139873 | 933272 | 2.324755235 | 2 | 2.50 | 3 | Not Proven | 2 | 12 | 2 | Wind Farm Layout | 3 | 19.16 | 3 | 9 | 2 | 4 |
| 9099 | 139455 | 933323 | 2.297933542 | 2 | 2.50 | 3 | Not Proven | 2 | 12 | 2 | Wind Farm Layout | 3 | 90.25 | 3 | 9 | 2 | 4 |
| 9100 | 139330 | 933315 | 1.887882805 | 1 | 2.50 | 3 | Not Proven | 2 | 6 | 2 | Wind Farm Layout | 3 | 51.73 | 3 | 9 | 2 | 4 |
| 9101 | 138112 | 933396 | 1.957533072 | 1 | 2.50 | 3 | Not Proven | 2 | 6 | 2 | Water Feature Minor | 6 | 110.28 | 3 | 18 | 3 | 6 |
| 9102 | 138133 | 933420 | 1.839086606 | 1 | 2.50 | 3 | Not Proven | 2 | 6 | 2 | Water Feature Minor | 6 | 78.46 | 3 | 18 | 3 | 6 |
| 9103 | 138403 | 933192 | 0.920710457 | 1 | 2.50 | 3 | Not Proven | 2 | 6 | 2 | Water Feature Minor | 6 | 38.32 | 3 | 18 | 3 | 6 |
| 9104 | 138415 | 933200 | 0.338652721 | 1 | 2.50 | 3 | Not Proven | 2 | 6 | 2 | Water Feature Minor | 6 | 44.42 | 3 | 18 | 3 | 6 |
| 9105 | 138424 | 933197 | 0.408327198 | 1 | 2.50 | 3 | Not Proven | 2 | 6 | 2 | Water Feature Minor | 6 | 53.87 | 3 | 18 | 3 | 6 |
| 9106 | 138435 | 933234 | 1.994301286 | 1 | 2.50 | 3 | Not Proven | 2 | 6 | 2 | Water Feature Minor | 6 | 61.98 | 3 | 18 | 3 | 6 |
| 9107 | 138443 | 933226 | 1.988102609 | 1 | 2.50 | 3 | Not Proven | 2 | 6 | 2 | Water Feature Minor | 6 | 68.72 | 3 | 18 | 3 | 6 |
| 9108 | 139430 | 933323 | 2.290752973 | 2 | 2.50 | 3 | Not Proven | 2 | 12 | 2 | Wind Farm Layout | 3 | 81.88 | 3 | 9 | 2 | 4 |
| 9109 | 138862 | 932987 | 1.320615302 | 1 | 2.50 | 3 | Not Proven | 2 | 6 | 2 | Water Feature Minor | 6 | 35.34 | 3 | 18 | 3 | 6 |
| 9110 | 138961 | 933127 | 1.1053451 | 1 | 2.50 | 3 | Not Proven | 2 | 6 | 2 | Wind Farm Layout | 3 | 65.21 | 3 | 9 | 2 | 4 |
| 9111 | 137468 | 932410 | 0.978985429 | 1 | 2.10 | 3 | Not Proven | 2 | 6 | 2 | Water Feature Minor | 6 | 179.76 | 3 | 18 | 3 | 6 |
| 9112 | 137994 | 932570 | 6.565750891 | 4 | 2.10 | 3 | Not Proven | 2 | 24 | 3 | Water Feature Minor | 6 | 91.80 | 3 | 18 | 3 | 9 |
| 9113 | 138210 | 932683 | 6.444084834 | 4 | 2.10 | 3 | Not Proven | 2 | 24 | 3 | Roads, Tracks, Paths | 2 | 19.83 | 3 | 6 | 1 | 3 |
| 9114 | 137410 | 932922 | 1.360934272 | 1 | 2.10 | 3 | Not Proven | 2 | 6 | 2 | Water Feature Minor | 6 | 54.82 | 3 | 18 | 3 | 6 |
| 9115 | 138595 | 931393 | 2.22960843 | 2 | 2.10 | 3 | Not Proven | 2 | 12 | 2 | Wind Farm Layout | 3 | 60.34 | 3 | 9 | 2 | 4 |
| 9116 | 136577 | 931076 | 2.027563029 | 2 | 2.10 | 3 | Not Proven | 2 | 12 | 2 | Roads, Tracks, Paths | 2 | 10.05 | 3 | 6 | 1 | 2 |
| 9117 | 138144 | 931212 | 1.817658398 | 1 | 2.10 | 3 | Not Proven | 2 | 6 | 2 | Water Feature Minor | 6 | 101.38 | 3 | 18 | 3 | 6 |
| 9118 | 138225 | 932701 | 5.542657995 | 4 | 2.10 | 3 | Not Proven | 2 | 24 | 3 | Roads, Tracks, Paths | 2 | 36.51 | 3 | 6 | 1 | 3 |
| 9119 | 137821 | 931238 | 7.790456086 | 4 | 2.10 | 3 | Not Proven | 2 | 24 | 3 | water Feature Minor | 6 | 12.07 | 3 | 18 | 3 | 9 |
| 9120 | 138489 | 931489 | 4.371313809 | 4 | 2.10 | 3 | Not Proven | 2 | 24 | 3 | Wind Farm Layout | 3 | 80.07 | 3 | 9 | 2 | 6 |
| 9121 | 138022 | 932563 | 0.426896492 | 1 | 2.10 | 3 | Not Proven | 2 | 6 | 2 | Wind Farm Layout | 3 | 66.17 | 3 | 9 | 2 | 4 |
| 9122 | 138509 | 931285 | 3.917533948 | 2 | 2.10 | 3 | Not Proven | 2 | 12 | 2 | Wind Farm Layout | 3 | 76.45 | 3 | 9 | 2 | 4 |
| 9123 | 136625 | 931090 | 2.175312349 | 2 | 2.10 | 3 | Not Proven | 2 | 12 | 2 | Wind Farm Layout | 3 | 6.02 | 4 | 12 | 2 | 4 |
| 9124 | 138055 | 932674 | 1.457027741 | 1 | 2.10 | 3 | Not Proven | 2 | 6 | 2 | Wind Farm Layout | 3 | 46.27 | 3 | 9 | 2 | 4 |
| 9125 | 138115 | 932697 | 4.071828025 | 4 | 2.10 | 3 | Not Proven | 2 | 24 | 3 | Wind Farm Layout | 3 | 8.44 | 4 | 12 | 2 | 6 |
| 9126 | 136987 | 931497 | 1.232851417 | 1 | 2.10 | 3 | Not Proven | 2 | 6 | 2 | Water Feature Minor | 6 | 181.06 | 3 | 18 | 3 | 6 |
| 9127 | 137402 | 932929 | 2.680303961 | 2 | 2.10 | 3 | Not Proven | 2 | 12 | 2 | Water Feature Minor | 6 | 50.61 | 3 | 18 | 3 | 6 |
| 9128 | 138121 | 932679 | 3.964181221 | 2 | 2.10 | 3 | Not Proven | 2 | 12 | 2 | Wind Farm Layout | 3 | 19.74 | 3 | 9 | 2 | 4 |
| 9129 | 136636 | 931083 | 1.699120892 | 1 | 2.10 | 3 | Not Proven | 2 | 6 | 2 | Wind Farm Layout | 3 | 14.62 | 3 | 9 | 2 | 4 |
| 9130 | 136661 | 931080 | 1.130963121 | 1 | 2.10 | 3 | Not Proven | 2 | 6 | 2 | Wind Farm Layout | 3 | 21.40 | 3 | 9 | 2 | 4 |
| 9131 | 135897 | 931012 | 4.033086772 | 4 | 2.10 | 3 | Not Proven | 2 | 24 | 3 | Water Feature Minor | 6 | 77.54 | 3 | 18 | 3 | 9 |
| 9132 | 136613 | 931096 | 2.097436053 | 2 | 2.10 | 3 | Not Proven | 2 | 12 | 2 | Wind Farm Layout | 3 | 1.74 | 4 | 12 | 2 | 4 |
| 9133 | 138258 | 932628 | 5.883496113 | 4 | 2.10 | 3 | Not Proven | 2 | 24 | 3 | Roads, Tracks, Paths | 2 | 87.61 | 3 | 6 | 1 | 3 |
| 9134 | 138217 | 932621 | 5.900232807 | 4 | 2.10 | 3 | Not Proven | 2 | 24 | 3 | Roads, Tracks, Paths | 2 | 54.87 | 3 | 6 | 1 | 3 |
| 9135 | 138449 | 931275 | 6.476694072 | 4 | 2.10 | 3 | Not Proven | 2 | 24 | 3 | Water Feature Minor | 6 | 93.56 | 3 | 18 | 3 | 9 |
| 9136 | 137883 | 931267 | 5.22643166 | 4 | 2.10 | 3 | Not Proven | 2 | 24 | 3 | Water Feature Minor | 6 | 31.54 | 3 | 18 | 3 | 9 |
| 9137 | 139011 | 932855 | 2.892512772 | 2 | 2.10 | 3 | Not Proven | 2 | 12 | 2 | Water Feature Minor | 6 | 179.80 | 3 | 18 | 3 | 6 |
| 9138 | 137831 | 932831 | 1.707212379 | 1 | 2.10 | 3 | Not Proven | 2 | 6 | 2 | Wind Farm Layout | 3 | 16.65 | 3 | 9 | 2 | 4 |
| 9139 | 138548 | 931627 | 2.043282509 | 2 | 2.10 | 3 | Not Proven | 2 | 12 | 2 | Water Feature Minor | 6 | 34.00 | 3 | 18 | 3 | 6 |
| 9140 | 135927 | 931022 | 4.766885314 | 4 | 2.10 | 3 | Not Proven | 2 | 24 | 3 | Water Feature Minor | 6 | 74.18 | 3 | 18 | 3 | 9 |
| 9141 | 137970 | 931189 | 1.877292343 | 1 | 2.10 | 3 | Not Proven | 2 | 6 | 2 | Water Feature Minor | 6 | 110.59 | 3 | 18 | 3 | 6 |
| 9142 | 136888 | 931488 | 2.567734555 | 2 | 2.10 | 3 | Not Proven | 2 | 12 | 2 | Water Feature Minor | 6 | 193.83 | 3 | 18 | 3 | 6 |
| 9143 | 136867 | 932755 | 2.397724078 | 2 | 2.10 | 3 | Not Proven | 2 | 12 | 2 | Water Feature Minor | 6 | 153.64 | 3 | 18 | 3 | 6 |
| 9144 | 138496 | 931513 | 4.391043024 | 4 | 2.10 | 3 | Not Proven | 2 | 24 | 3 | Water Feature Minor | 6 | 82.35 | 3 | 18 | 3 | 9 |

# 3242 - Stornoway Wind Farm - PSRA - Tabulated Peat Probe Data

| ID | X | Y | SLOPE | Slope Co-efficient | PEAT DEPTH | Peat Co-efficient | Gen Substrate | Substrate Co-eff. | Risk Rating Coefficient | Risk Rating Normalisation | Receptor | Receptor Co-eff. | Distance | Receptor Dist Co-eff. | Impact Rating | Impact Rating Normalisation | Hazard Ranking |
|---|---|---|---|---|---|---|---|---|---|---|---|---|---|---|---|---|---|
| 9145 | 138969 | 932704 | 1.4399118 | 1 | 2.10 | 3 | Not Proven | 2 | 6 | 2 | Water Feature Minor | 6 | 182.41 | 3 | 18 | 3 | 6 |
| 9146 | 137366 | 932930 | 2.748279167 | 2 | 2.10 | 3 | Not Proven | 2 | 12 | 2 | Water Feature Minor | 6 | 64.21 | 3 | 18 | 3 | 6 |
| 9147 | 138600 | 931825 | 5.665647748 | 4 | 2.10 | 3 | Not Proven | 2 | 24 | 3 | Water Feature Minor | 6 | 133.88 | 3 | 18 | 3 | 9 |
| 9148 | 136628 | 931081 | 1.985116443 | 1 | 2.10 | 3 | Not Proven | 2 | 6 | 3 | Wind Farm Layout | 3 | 15.36 | 3 | 9 | 2 | 4 |
| 9149 | 135917 | 931016 | 4.554572448 | 4 | 2.10 | 3 | Not Proven | 2 | 24 | 3 | Water Feature Minor | 6 | 71.35 | 3 | 18 | 3 | 9 |
| 9150 | 137852 | 932723 | 1.721702962 | 1 | 2.10 | 3 | Not Proven | 2 | 6 | 2 | Wind Farm Layout | 3 | 126.25 | 3 | 9 | 2 | 4 |
| 9151 | 138517 | 932448 | 3.865374624 | 2 | 2.10 | 3 | Not Proven | 2 | 12 | 2 | Water Feature Minor | 6 | 139.04 | 3 | 18 | 3 | 6 |
| 9152 | 137812 | 932786 | 1.705196522 | 1 | 2.20 | 3 | Not Proven | 2 | 6 | 2 | Wind Farm Layout | 3 | 59.31 | 3 | 9 | 2 | 4 |
| 9153 | 137841 | 932841 | 1.719940749 | 1 | 2.20 | 3 | Not Proven | 2 | 6 | 2 | Wind Farm Layout | 3 | 7.81 | 4 | 12 | 2 | 4 |
| 9154 | 137851 | 932841 | 1.70353313 | 1 | 2.20 | 3 | Not Proven | 2 | 6 | 2 | Wind Farm Layout | 3 | 8.89 | 4 | 12 | 2 | 4 |
| 9155 | 138233 | 932610 | 5.204743641 | 4 | 2.20 | 3 | Not Proven | 2 | 24 | 3 | Roads, Tracks, Paths | 2 | 74.17 | 3 | 6 | 1 | 3 |
| 9156 | 137378 | 932501 | 0.758006062 | 1 | 2.20 | 3 | Not Proven | 2 | 6 | 2 | Water Feature Minor | 6 | 65.97 | 3 | 18 | 3 | 6 |
| 9157 | 138479 | 931284 | 4.724406597 | 4 | 2.20 | 3 | Not Proven | 2 | 24 | 3 | Wind Farm Layout | 3 | 97.83 | 3 | 9 | 2 | 6 |
| 9158 | 138230 | 932615 | 5.856612965 | 4 | 2.20 | 3 | Not Proven | 2 | 24 | 3 | Roads, Tracks, Paths | 2 | 69.15 | 3 | 6 | 1 | 3 |
| 9159 | 135917 | 931022 | 4.76063125 | 4 | 2.20 | 3 | Not Proven | 2 | 24 | 3 | Water Feature Minor | 6 | 76.97 | 3 | 18 | 3 | 9 |
| 9160 | 137415 | 932415 | 2.872837564 | 2 | 2.20 | 3 | Not Proven | 2 | 12 | 2 | Water Feature Minor | 6 | 159.57 | 3 | 18 | 3 | 6 |
| 9161 | 136988 | 931482 | 0.936319419 | 1 | 2.20 | 3 | Not Proven | 2 | 6 | 2 | Water Feature Minor | 6 | 196.01 | 3 | 18 | 3 | 6 |
| 9162 | 138281 | 932649 | 5.212061868 | 4 | 2.20 | 3 | Not Proven | 2 | 24 | 3 | Roads, Tracks, Paths | 2 | 98.22 | 3 | 6 | 1 | 3 |
| 9163 | 138264 | 930923 | 3.401625231 | 2 | 2.20 | 3 | Not Proven | 2 | 12 | 2 | Water Feature Minor | 6 | 130.50 | 3 | 18 | 3 | 6 |
| 9164 | 138489 | 931285 | 4.787110441 | 4 | 2.20 | 3 | Not Proven | 2 | 24 | 3 | Wind Farm Layout | 3 | 90.22 | 3 | 9 | 2 | 6 |
| 9165 | 137861 | 932841 | 1.725413599 | 1 | 2.20 | 3 | Not Proven | 2 | 6 | 2 | Wind Farm Layout | 3 | 9.97 | 4 | 12 | 2 | 4 |
| 9166 | 137810 | 932806 | 1.709734288 | 1 | 2.20 | 3 | Not Proven | 2 | 6 | 2 | Wind Farm Layout | 3 | 39.22 | 3 | 9 | 2 | 4 |
| 9167 | 138189 | 932684 | 5.201954773 | 4 | 2.20 | 3 | Not Proven | 2 | 24 | 3 | Roads, Tracks, Paths | 2 | 0.33 | 4 | 8 | 2 | 6 |
| 9168 | 135887 | 931042 | 4.034337817 | 4 | 2.20 | 3 | Not Proven | 2 | 24 | 3 | Wind Farm Layout | 3 | 99.39 | 3 | 9 | 2 | 6 |
| 9169 | 139290 | 931305 | 2.361480717 | 2 | 2.20 | 3 | Not Proven | 2 | 12 | 2 | Wind Farm Layout | 3 | 12.13 | 3 | 9 | 2 | 4 |
| 9170 | 139212 | 931312 | 3.621593387 | 2 | 2.20 | 3 | Not Proven | 2 | 12 | 2 | Wind Farm Layout | 3 | 19.53 | 3 | 9 | 2 | 4 |
| 9171 | 136630 | 931092 | 2.529164274 | 2 | 2.20 | 3 | Not Proven | 2 | 12 | 2 | Wind Farm Layout | 3 | 4.80 | 4 | 12 | 2 | 4 |
| 9172 | 136593 | 931091 | 1.996078109 | 1 | 2.20 | 3 | Not Proven | 2 | 6 | 2 | Wind Farm Layout | 3 | 0.14 | 4 | 12 | 2 | 4 |
| 9173 | 138988 | 931345 | 2.436311163 | 2 | 2.20 | 3 | Not Proven | 2 | 12 | 2 | Wind Farm Layout | 3 | 55.86 | 3 | 9 | 2 | 4 |
| 9174 | 138665 | 932480 | 1.272875222 | 1 | 2.20 | 3 | Not Proven | 2 | 6 | 2 | Water Feature Minor | 6 | 0.88 | 4 | 24 | 3 | 6 |
| 9175 | 137831 | 932811 | 1.709812742 | 1 | 2.20 | 3 | Not Proven | 2 | 6 | 2 | Wind Farm Layout | 3 | 36.53 | 3 | 9 | 2 | 4 |
| 9176 | 137265 | 932700 | 1.542346204 | 1 | 2.20 | 3 | Not Proven | 2 | 6 | 2 | Wind Farm Layout | 3 | 112.69 | 3 | 9 | 2 | 4 |
| 9177 | 138993 | 932751 | 1.495016863 | 1 | 2.20 | 3 | Not Proven | 2 | 6 | 2 | Water Feature Minor | 6 | 226.23 | 3 | 18 | 3 | 6 |
| 9178 | 138252 | 932615 | 5.889200937 | 4 | 2.20 | 3 | Not Proven | 2 | 24 | 3 | Roads, Tracks, Paths | 2 | 88.51 | 3 | 6 | 1 | 3 |
| 9179 | 138206 | 932613 | 4.776509673 | 4 | 2.20 | 3 | Not Proven | 2 | 24 | 3 | Roads, Tracks, Paths | 2 | 49.01 | 3 | 6 | 1 | 3 |
| 9180 | 138528 | 931295 | 3.564590843 | 2 | 2.20 | 3 | Not Proven | 2 | 12 | 2 | Wind Farm Layout | 3 | 56.12 | 3 | 9 | 2 | 4 |
| 9181 | 137125 | 931179 | 2.409777184 | 2 | 2.20 | 3 | Not Proven | 2 | 12 | 2 | Roads, Tracks, Paths | 2 | 55.74 | 3 | 6 | 1 | 2 |
| 9182 | 137903 | 931267 | 6.212168154 | 4 | 2.20 | 3 | Not Proven | 2 | 24 | 3 | Water Feature Minor | 6 | 36.55 | 3 | 18 | 3 | 9 |
| 9183 | 137822 | 931223 | 6.361845623 | 4 | 2.20 | 3 | Not Proven | 2 | 24 | 3 | Water Feature Minor | 6 | 20.86 | 3 | 18 | 3 | 9 |
| 9184 | 136542 | 931065 | 2.936399223 | 2 | 2.20 | 3 | Not Proven | 2 | 12 | 2 | Roads, Tracks, Paths | 2 | 15.54 | 3 | 6 | 1 | 2 |
| 9185 | 137821 | 932811 | 1.70719389 | 1 | 2.20 | 3 | Not Proven | 2 | 6 | 2 | Wind Farm Layout | 3 | 35.45 | 3 | 9 | 2 | 4 |
| 9186 | 136641 | 931075 | 1.393615133 | 1 | 2.20 | 3 | Not Proven | 2 | 6 | 2 | Wind Farm Layout | 3 | 23.28 | 3 | 9 | 2 | 4 |
| 9187 | 136603 | 931094 | 1.999376141 | 1 | 2.20 | 3 | Not Proven | 2 | 6 | 2 | Wind Farm Layout | 3 | 1.29 | 4 | 12 | 2 | 4 |
| 9188 | 136857 | 932757 | 3.781354448 | 2 | 2.20 | 3 | Not Proven | 2 | 12 | 2 | Water Feature Minor | 6 | 153.23 | 3 | 18 | 3 | 6 |
| 9189 | 136977 | 931156 | 2.681121575 | 2 | 2.20 | 3 | Not Proven | 2 | 12 | 2 | Wind Farm Layout | 3 | 15.15 | 3 | 9 | 2 | 4 |
| 9190 | 136012 | 931100 | 3.629958063 | 2 | 2.20 | 3 | Not Proven | 2 | 12 | 2 | Roads, Tracks, Paths | 2 | 0.48 | 4 | 8 | 2 | 4 |
| 9191 | 138610 | 931843 | 5.857906664 | 4 | 2.20 | 3 | Not Proven | 2 | 24 | 3 | Water Feature Minor | 6 | 148.23 | 3 | 18 | 3 | 9 |
| 9192 | 138304 | 929901 | 1.668537607 | 1 | 2.20 | 3 | Not Proven | 2 | 6 | 2 | Water Feature Minor | 6 | 143.00 | 3 | 18 | 3 | 6 |
| 9193 | 137883 | 931276 | 4.509700003 | 4 | 2.20 | 3 | Not Proven | 2 | 24 | 3 | Water Feature Minor | 6 | 22.54 | 3 | 18 | 3 | 9 |
| 9194 | 139209 | 931297 | 0.206830242 | 1 | 2.20 | 3 | Not Proven | 2 | 6 | 2 | Wind Farm Layout | 3 | 34.33 | 3 | 9 | 2 | 4 |
| 9195 | 137821 | 932802 | 1.712221076 | 1 | 2.20 | 3 | Not Proven | 2 | 6 | 2 | Wind Farm Layout | 3 | 44.40 | 3 | 9 | 2 | 4 |
| 9196 | 137427 | 932836 | 0.996297919 | 1 | 2.20 | 3 | Not Proven | 2 | 6 | 2 | Water Feature Minor | 6 | 38.14 | 3 | 18 | 3 | 6 |
| 9197 | 138969 | 932734 | 1.472331446 | 1 | 2.20 | 3 | Not Proven | 2 | 6 | 2 | Water Feature Minor | 6 | 196.86 | 3 | 18 | 3 | 6 |
| 9198 | 138338 | 932307 | 1.08781974 | 1 | 2.20 | 3 | Not Proven | 2 | 6 | 2 | Water Feature Minor | 6 | 95.33 | 3 | 18 | 3 | 6 |
| 9199 | 136554 | 931079 | 2.937075983 | 2 | 2.20 | 3 | Not Proven | 2 | 12 | 2 | Roads, Tracks, Paths | 2 | 3.56 | 4 | 8 | 2 | 4 |
| 9200 | 137515 | 932392 | 1.463642499 | 1 | 2.20 | 3 | Not Proven | 2 | 6 | 2 | Water Feature Minor | 6 | 131.76 | 3 | 18 | 3 | 6 |
| 9201 | 135927 | 931032 | 4.746129554 | 4 | 2.20 | 3 | Not Proven | 2 | 24 | 3 | Roads, Tracks, Paths | 2 | 80.36 | 3 | 6 | 1 | 3 |
| 9202 | 138266 | 932422 | 3.550806575 | 2 | 2.20 | 3 | Not Proven | 2 | 12 | 2 | Wind Farm Layout | 3 | 155.76 | 3 | 9 | 2 | 4 |
| 9203 | 138610 | 931834 | 6.685189085 | 4 | 2.20 | 3 | Not Proven | 2 | 24 | 3 | Water Feature Minor | 6 | 145.69 | 3 | 18 | 3 | 9 |
| 9204 | 138167 | 932675 | 5.023250614 | 4 | 2.20 | 3 | Not Proven | 2 | 24 | 3 | Wind Farm Layout | 3 | 12.70 | 3 | 9 | 2 | 6 |
| 9205 | 137024 | 931178 | 2.636238033 | 2 | 2.20 | 3 | Not Proven | 2 | 12 | 2 | Wind Farm Layout | 3 | 51.01 | 3 | 9 | 2 | 4 |
| 9206 | 135907 | 931042 | 4.745041144 | 4 | 2.20 | 3 | Not Proven | 2 | 24 | 3 | Roads, Tracks, Paths | 2 | 88.35 | 3 | 6 | 1 | 3 |
| 9207 | 136878 | 932764 | 5.804133282 | 4 | 2.20 | 3 | Not Proven | 2 | 24 | 3 | Water Feature Minor | 6 | 143.68 | 3 | 18 | 3 | 9 |
| 9208 | 138469 | 931285 | 3.088919428 | 2 | 2.20 | 3 | Not Proven | 2 | 12 | 2 | Wind Farm Layout | 3 | 104.00 | 3 | 9 | 2 | 4 |
| 9209 | 135897 | 931042 | 3.819775734 | 2 | 2.20 | 3 | Not Proven | 2 | 12 | 2 | Roads, Tracks, Paths | 2 | 95.82 | 3 | 6 | 1 | 2 |
| 9210 | 135887 | 931013 | 4.014335729 | 4 | 2.20 | 3 | Not Proven | 2 | 24 | 3 | Water Feature Minor | 6 | 84.12 | 3 | 18 | 3 | 9 |
| 9211 | 137250 | 932701 | 1.542340755 | 1 | 2.20 | 3 | Not Proven | 2 | 6 | 2 | Wind Farm Layout | 3 | 98.53 | 3 | 9 | 2 | 4 |
| 9212 | 138298 | 931235 | 1.084873248 | 1 | 2.20 | 3 | Not Proven | 2 | 6 | 2 | Water Feature Minor | 6 | 71.68 | 3 | 18 | 3 | 6 |
| 9213 | 135857 | 931042 | 3.870714732 | 2 | 2.20 | 3 | Not Proven | 2 | 12 | 2 | Wind Farm Layout | 3 | 90.74 | 3 | 9 | 2 | 4 |
| 9214 | 138981 | 932830 | 2.464479021 | 2 | 2.20 | 3 | Not Proven | 2 | 12 | 2 | Water Feature Minor | 6 | 186.39 | 3 | 18 | 3 | 6 |
| 9215 | 137810 | 932821 | 1.708467483 | 1 | 2.20 | 3 | Not Proven | 2 | 6 | 2 | Wind Farm Layout | 3 | 24.32 | 3 | 9 | 2 | 4 |
| 9216 | 138208 | 932617 | 5.9042751 | 4 | 2.20 | 3 | Not Proven | 2 | 24 | 3 | Roads, Tracks, Paths | 2 | 48.85 | 3 | 6 | 1 | 3 |
| 9217 | 135877 | 931022 | 4.014347084 | 4 | 2.20 | 3 | Not Proven | 2 | 24 | 3 | Water Feature Minor | 6 | 96.79 | 3 | 18 | 3 | 9 |
| 9218 | 138988 | 931315 | 2.574143663 | 2 | 2.20 | 3 | Not Proven | 2 | 12 | 2 | Wind Farm Layout | 3 | 27.72 | 3 | 9 | 2 | 4 |
| 9219 | 138526 | 931502 | 4.068844055 | 4 | 2.30 | 3 | Not Proven | 2 | 24 | 3 | Water Feature Minor | 6 | 89.93 | 3 | 18 | 3 | 9 |
| 9220 | 135917 | 931032 | 4.755305656 | 4 | 2.30 | 3 | Not Proven | 2 | 24 | 3 | Water Feature Minor | 6 | 86.44 | 3 | 18 | 3 | 9 |
| 9221 | 138503 | 931484 | 3.951383479 | 2 | 2.30 | 3 | Not Proven | 2 | 12 | 2 | Wind Farm Layout | 3 | 78.31 | 3 | 9 | 2 | 4 |
| 9222 | 136887 | 932753 | 1.333259445 | 1 | 2.30 | 3 | Not Proven | 2 | 6 | 2 | Water Feature Minor | 6 | 154.46 | 3 | 18 | 3 | 6 |
| 9223 | 139013 | 931344 | 2.612030023 | 2 | 2.30 | 3 | Not Proven | 2 | 12 | 2 | Wind Farm Layout | 3 | 46.96 | 3 | 9 | 2 | 4 |
| 9224 | 137811 | 932831 | 1.703556215 | 1 | 2.30 | 3 | Not Proven | 2 | 6 | 2 | Wind Farm Layout | 3 | 14.49 | 3 | 9 | 2 | 4 |
| 9225 | 138174 | 931216 | 3.47646267 | 2 | 2.30 | 3 | Not Proven | 2 | 12 | 2 | Water Feature Minor | 6 | 98.24 | 3 | 18 | 3 | 6 |
| 9226 | 137970 | 932562 | 0.677751302 | 1 | 2.30 | 3 | Not Proven | 2 | 6 | 2 | Water Feature Minor | 6 | 67.23 | 3 | 18 | 3 | 6 |
| 9227 | 137880 | 932861 | 1.692162289 | 1 | 2.30 | 3 | Not Proven | 2 | 6 | 2 | Wind Farm Layout | 3 | 7.83 | 4 | 12 | 2 | 4 |
| 9228 | 138212 | 932706 | 4.840478813 | 4 | 2.30 | 3 | Not Proven | 2 | 24 | 3 | Roads, Tracks, Paths | 2 | 27.73 | 3 | 6 | 1 | 3 |
| 9229 | 136574 | 931085 | 1.91415855 | 1 | 2.30 | 3 | Not Proven | 2 | 6 | 2 | Roads, Tracks, Paths | 2 | 0.70 | 4 | 8 | 2 | 4 |
| 9230 | 136438 | 931014 | 0.270433794 | 1 | 2.30 | 3 | Not Proven | 2 | 6 | 2 | Roads, Tracks, Paths | 2 | 101.86 | 3 | 6 | 1 | 2 |
| 9231 | 136876 | 931152 | 2.804327489 | 2 | 2.30 | 3 | Not Proven | 2 | 12 | 2 | Wind Farm Layout | 3 | 8.86 | 4 | 12 | 2 | 4 |
| 9232 | 136543 | 931055 | 2.942040041 | 2 | 2.30 | 3 | Not Proven | 2 | 12 | 2 | Roads, Tracks, Paths | 2 | 25.57 | 3 | 6 | 1 | 2 |
| 9233 | 137423 | 932836 | 1.052143223 | 1 | 2.30 | 3 | Not Proven | 2 | 6 | 2 | Water Feature Minor | 6 | 48.56 | 3 | 18 | 3 | 6 |
| 9234 | 138728 | 931424 | 10.28113192 | 6 | 2.30 | 3 | Not Proven | 2 | 36 | 4 | Water Feature Minor | 6 | 110.73 | 3 | 18 | 3 | 12 |
| 9235 | 136590 | 931101 | 1.997275903 | 1 | 2.30 | 3 | Not Proven | 2 | 6 | 2 | Roads, Tracks, Paths | 2 | 4.77 | 4 | 8 | 2 | 4 |
| 9236 | 136828 | 932770 | 1.744111923 | 1 | 2.30 | 3 | Not Proven | 2 | 6 | 2 | Water Feature Minor | 6 | 143.08 | 3 | 18 | 3 | 6 |
| 9237 | 137422 | 932939 | 1.123545423 | 1 | 2.30 | 3 | Not Proven | 2 | 6 | 2 | Water Feature Minor | 6 | 35.82 | 3 | 18 | 3 | 6 |
| 9238 | 137332 | 932483 | 4.553925876 | 4 | 2.30 | 3 | Not Proven | 2 | 24 | 3 | Water Feature Minor | 6 | 84.27 | 3 | 18 | 3 | 9 |
| 9239 | 137076 | 931171 | 2.408415342 | 2 | 2.30 | 3 | Not Proven | 2 | 12 | 2 | Roads, Tracks, Paths | 2 | 58.30 | 3 | 6 | 1 | 2 |
| 9240 | 135887 | 931022 | 4.014348974 | 4 | 2.30 | 3 | Not Proven | 2 | 24 | 3 | Water Feature Minor | 6 | 91.47 | 3 | 18 | 3 | 9 |
| 9241 | 138277 | 932658 | 5.210970731 | 4 | 2.30 | 3 | Not Proven | 2 | 24 | 3 | Roads, Tracks, Paths | 2 | 91.23 | 3 | 6 | 1 | 3 |
| 9242 | 137380 | 932932 | 2.750464448 | 2 | 2.30 | 3 | Not Proven | 2 | 12 | 2 | Water Feature Minor | 6 | 56.17 | 3 | 18 | 3 | 6 |
| 9243 | 138245 | 930944 | 2.864610905 | 2 | 2.30 | 3 | Not Proven | 2 | 12 | 2 | Water Feature Minor | 6 | 119.99 | 3 | 18 | 3 | 6 |
| 9244 | 138285 | 930902 | 1.667259454 | 1 | 2.30 | 3 | Not Proven | 2 | 6 | 2 | Water Feature Minor | 6 | 145.07 | 3 | 18 | 3 | 6 |
| 9245 | 136561 | 931092 | 2.91924179 | 2 | 2.30 | 3 | Not Proven | 2 | 12 | 2 | Wind Farm Layout | 3 | 5.73 | 4 | 12 | 2 | 4 |
| 9246 | 138982 | 932727 | 1.450882068 | 1 | 2.30 | 3 | Not Proven | 2 | 6 | 2 | water Feature Minor | 6 | 204.47 | 3 | 18 | 3 | 6 |
| 9247 | 137821 | 932831 | 1.725360385 | 1 | 2.30 | 3 | Not Proven | 2 | 6 | 2 | Wind Farm Layout | 3 | 15.58 | 3 | 9 | 2 | 4 |
| 9248 | 137811 | 932811 | 1.712370665 | 1 | 2.30 | 3 | Not Proven | 2 | 6 | 2 | Wind Farm Layout | 3 | 34.36 | 3 | 9 | 2 | 4 |
| 9249 | 138617 | 932463 | 2.057362227 | 2 | 2.30 | 3 | Not Proven | 2 | 12 | 2 | Water Feature Minor | 6 | 43.53 | 3 | 18 | 3 | 6 |
| 9250 | 138243 | 932611 | 5.659643339 | 4 | 2.30 | 3 | Not Proven | 2 | 24 | 3 | Roads, Tracks, Paths | 2 | 82.48 | 3 | 6 | 1 | 3 |
| 9251 | 137841 | 932851 | 1.715194628 | 1 | 2.30 | 3 | Not Proven | 2 | 6 | 3 | Wind Farm Layout | 3 | 2.12 | 4 | 12 | 2 | 4 |
| 9252 | 137820 | 932821 | 1.724120861 | 1 | 2.30 | 3 | Not Proven | 2 | 6 | 2 | Wind Farm Layout | 3 | 25.40 | 3 | 9 | 2 | 4 |
| 9253 | 138248 | 932624 | 5.897471675 | 4 | 2.30 | 3 | Not Proven | 2 | 24 | 3 | Roads, Tracks, Paths | 2 | 80.70 | 3 | 6 | 1 | 3 |
| 9254 | 138159 | 931214 | 2.178193994 | 2 | 2.30 | 3 | Not Proven | 2 | 12 | 2 | Water Feature Minor | 6 | 105.36 | 3 | 18 | 3 | 6 |
| 9255 | 137871 | 932852 | 1.720370102 | 1 | 2.30 | 3 | Not Proven | 2 | 6 | 2 | Wind Farm Layout | 3 | 0.13 | 4 | 12 | 2 | 4 |
| 9256 | 138198 | 932689 | 4.94458169 | 4 | 2.30 | 3 | Not Proven | 2 | 24 | 3 | Roads, Tracks, Paths | 2 | 7.22 | 4 | 8 | 2 | 6 |
| 9257 | 137797 | 931207 | 0.932497288 | 1 | 2.30 | 3 | Not Proven | 2 | 6 | 2 | Water Feature Minor | 6 | 4.20 | 4 | 24 | 3 | 6 |
| 9258 | 137394 | 932935 | 2.729871083 | 2 | 2.30 | 3 | Not Proven | 2 | 12 | 2 | Water Feature Minor | 6 | 47.85 | 3 | 18 | 3 | 6 |
| 9259 | 137369 | 932507 | 0.789916448 | 1 | 2.30 | 3 | Not Proven | 2 | 6 | 2 | Water Feature Minor | 6 | 58.15 | 3 | 18 | 3 | 6 |
| 9260 | 138226 | 932625 | 5.886549729 | 4 | 2.30 | 3 | Not Proven | 2 | 24 | 3 | Roads, Tracks, Paths | 2 | 60.90 | 3 | 6 | 1 | 3 |
| 9261 | 137413 | 932444 | 0.575606064 | 1 | 2.30 | 3 | Not Proven | 2 | 6 | 2 | Water Feature Minor | 6 | 131.60 | 3 | 18 | 3 | 6 |
| 9262 | 137801 | 932821 | 1.709496334 | 1 | 2.30 | 3 | Not Proven | 2 | 6 | 2 | Wind Farm Layout | 3 | 23.33 | 3 | 9 | 2 | 4 |
| 9263 | 136610 | 931106 | 2.751921339 | 2 | 2.30 | 3 | Not Proven | 2 | 12 | 2 | Wind Farm Layout | 3 | 12.08 | 3 | 9 | 2 | 4 |
| 9264 | 136581 | 931098 | 1.996004531 | 1 | 2.30 | 3 | Not Proven | 2 | 6 | 2 | Roads, Tracks, Paths | 2 | 4.59 | 4 | 8 | 2 | 4 |
| 9265 | 136925 | 931162 | 2.715532109 | 2 | 2.30 | 3 | Not Proven | 2 | 12 | 2 | Wind Farm Layout | 3 | 8.97 | 4 | 12 | 2 | 4 |
| 9266 | 138956 | 932683 | 1.395875779 | 1 | 2.30 | 3 | Not Proven | 2 | 6 | 2 | Water Feature Minor | 6 | 162.14 | 3 | 18 | 3 | 6 |
| 9267 | 136546 | 931077 | 2.942991321 | 2 | 2.30 | 3 | Not Proven | 2 | 12 | 2 | Roads, Tracks, Paths | 2 | 4.31 | 4 | 8 | 2 | 4 |
| 9268 | 137893 | 931268 | 6.023825782 | 4 | 2.40 | 3 | Not Proven | 2 | 24 | 3 | Water Feature Minor | 6 | 31.69 | 3 | 18 | 3 | 9 |
| 9269 | 137860 | 932851 | 1.708467067 | 1 | 2.40 | 3 | Not Proven | 2 | 6 | 2 | Wind Farm Layout | 3 | 0.07 | 4 | 12 | 2 | 4 |
| 9270 | 138459 | 931285 | 1.858647366 | 1 | 2.40 | 3 | Not Proven | 2 | 6 | 2 | Water Feature Minor | 6 | 105.74 | 3 | 18 | 3 | 6 |
| 9271 | 138419 | 931265 | 8.018139861 | 6 | 2.40 | 3 | Not Proven | 2 | 36 | 4 | Water Feature Minor | 6 | 80.87 | 3 | 18 | 3 | 12 |

# 3242 - Stornoway Wind Farm - PSRA - Tabulated Peat Probe Data

| ID | X | Y | SLOPE | Slope Co-efficient | PEAT DEPTH | Peat Co-efficient | Gen Substrate | Substrate Co-eff. | Risk Rating Coefficient | Risk Rating Normalisation | Receptor | Receptor Co-eff. | Distance | Receptor Dist Co-eff. | Impact Rating | Impact Rating Normalisation | Hazard Ranking |
|---|---|---|---|---|---|---|---|---|---|---|---|---|---|---|---|---|---|
| 9272 | 137343 | 932934 | 2.470568819 | 2 | 2.40 | 3 | Not Proven | 2 | 12 | 2 | Water Feature Minor | 6 | 63.99 | 3 | 18 | 3 | 6 |
| 9273 | 137386 | 932941 | 2.722806043 | 2 | 2.40 | 3 | Not Proven | 2 | 12 | 2 | Water Feature Minor | 6 | 45.43 | 3 | 18 | 3 | 6 |
| 9274 | 139185 | 931301 | 3.551126 | 2 | 2.40 | 3 | Not Proven | 2 | 12 | 2 | Wind Farm Layout | 3 | 28.57 | 3 | 9 | 2 | 4 |
| 9275 | 138239 | 932620 | 5.877693063 | 4 | 2.40 | 3 | Not Proven | 2 | 24 | 3 | Roads, Tracks, Paths | 2 | 74.70 | 3 | 6 | 1 | 3 |
| 9276 | 135897 | 931052 | 4.54434066 | 4 | 2.40 | 3 | Not Proven | 2 | 24 | 3 | Roads, Tracks, Paths | 2 | 89.75 | 3 | 6 | 1 | 3 |
| 9277 | 138940 | 932663 | 1.387484553 | 1 | 2.40 | 3 | Not Proven | 2 | 6 | 2 | Water Feature Minor | 6 | 140.68 | 3 | 18 | 3 | 6 |
| 9278 | 137861 | 932861 | 2.070609389 | 2 | 2.40 | 3 | Not Proven | 2 | 12 | 2 | Wind Farm Layout | 3 | 9.90 | 4 | 12 | 2 | 4 |
| 9279 | 137801 | 932811 | 1.712621304 | 1 | 2.40 | 3 | Not Proven | 2 | 6 | 2 | Wind Farm Layout | 3 | 33.28 | 3 | 9 | 2 | 4 |
| 9280 | 136598 | 931109 | 2.417395924 | 2 | 2.40 | 3 | Not Proven | 2 | 12 | 2 | Roads, Tracks, Paths | 2 | 13.89 | 3 | 6 | 1 | 2 |
| 9281 | 137822 | 931932 | 10.12671653 | 6 | 2.40 | 3 | Not Proven | 2 | 36 | 4 | Water Feature Minor | 6 | 19.20 | 3 | 18 | 3 | 12 |
| 9282 | 136837 | 932759 | 4.005793814 | 4 | 2.40 | 3 | Not Proven | 2 | 24 | 3 | Water Feature Minor | 6 | 152.96 | 3 | 18 | 3 | 9 |
| 9283 | 137359 | 932490 | 0.768615312 | 1 | 2.40 | 3 | Not Proven | 2 | 6 | 2 | Water Feature Minor | 6 | 74.41 | 3 | 18 | 3 | 6 |
| 9284 | 138600 | 931814 | 5.649934714 | 4 | 2.40 | 3 | Not Proven | 2 | 24 | 3 | Water Feature Minor | 6 | 131.94 | 3 | 18 | 3 | 9 |
| 9285 | 135887 | 931052 | 3.969775815 | 2 | 2.40 | 3 | Not Proven | 2 | 12 | 2 | Wind Farm Layout | 3 | 89.81 | 3 | 9 | 2 | 4 |
| 9286 | 135877 | 931032 | 4.014332771 | 4 | 2.40 | 3 | Not Proven | 2 | 24 | 3 | Water Feature Minor | 6 | 105.41 | 3 | 18 | 3 | 9 |
| 9287 | 137364 | 932498 | 0.783425499 | 1 | 2.40 | 3 | Not Proven | 2 | 6 | 2 | Water Feature Minor | 6 | 66.54 | 3 | 18 | 3 | 6 |
| 9288 | 137391 | 932504 | 0.79174762 | 1 | 2.40 | 3 | Not Proven | 2 | 6 | 2 | Water Feature Minor | 6 | 67.97 | 3 | 18 | 3 | 6 |
| 9289 | 137123 | 931193 | 2.405757992 | 2 | 2.40 | 3 | Not Proven | 2 | 12 | 2 | Roads, Tracks, Paths | 2 | 69.83 | 3 | 6 | 1 | 2 |
| 9290 | 136600 | 931103 | 2.080724428 | 2 | 2.40 | 3 | Not Proven | 2 | 12 | 2 | Wind Farm Layout | 3 | 10.64 | 3 | 9 | 2 | 4 |
| 9291 | 138916 | 932682 | 0.913790736 | 1 | 2.40 | 3 | Not Proven | 2 | 6 | 2 | Water Feature Minor | 6 | 125.17 | 3 | 18 | 3 | 6 |
| 9292 | 138360 | 932303 | 0.857048261 | 1 | 2.40 | 3 | Not Proven | 2 | 6 | 2 | Water Feature Minor | 6 | 75.24 | 3 | 18 | 3 | 6 |
| 9293 | 137416 | 932931 | 1.131140572 | 1 | 2.40 | 3 | Not Proven | 2 | 6 | 2 | Water Feature Minor | 6 | 44.68 | 3 | 18 | 3 | 6 |
| 9294 | 137383 | 932510 | 0.761718681 | 1 | 2.40 | 3 | Not Proven | 2 | 6 | 2 | Water Feature Minor | 6 | 59.14 | 3 | 18 | 3 | 6 |
| 9295 | 138244 | 930964 | 2.871533225 | 2 | 2.40 | 3 | Not Proven | 2 | 12 | 2 | Water Feature Minor | 6 | 104.26 | 3 | 18 | 3 | 6 |
| 9296 | 135877 | 931052 | 4.014419595 | 4 | 2.40 | 3 | Not Proven | 2 | 24 | 3 | Wind Farm Layout | 3 | 86.93 | 3 | 9 | 2 | 6 |
| 9297 | 138264 | 930943 | 2.957986375 | 2 | 2.40 | 3 | Not Proven | 2 | 12 | 2 | Water Feature Minor | 6 | 111.95 | 3 | 18 | 3 | 6 |
| 9298 | 136063 | 931102 | 3.582602921 | 2 | 2.40 | 3 | Not Proven | 2 | 12 | 2 | Roads, Tracks, Paths | 2 | 33.40 | 3 | 6 | 1 | 2 |
| 9299 | 137241 | 932707 | 1.508073129 | 1 | 2.40 | 3 | Not Proven | 2 | 6 | 2 | Wind Farm Layout | 3 | 87.89 | 3 | 9 | 2 | 4 |
| 9300 | 138243 | 932709 | 5.387012634 | 4 | 2.40 | 3 | Not Proven | 2 | 24 | 3 | Roads, Tracks, Paths | 2 | 56.18 | 3 | 6 | 1 | 3 |
| 9301 | 137267 | 932725 | 1.527223851 | 1 | 2.40 | 3 | Not Proven | 2 | 6 | 2 | Wind Farm Layout | 3 | 104.61 | 3 | 9 | 2 | 4 |
| 9302 | 137358 | 932936 | 2.73875873 | 2 | 2.40 | 3 | Not Proven | 2 | 12 | 2 | Water Feature Minor | 6 | 60.94 | 3 | 18 | 3 | 6 |
| 9303 | 137923 | 931248 | 2.187445508 | 2 | 2.40 | 3 | Not Proven | 2 | 12 | 2 | Water Feature Minor | 6 | 56.06 | 3 | 18 | 3 | 6 |
| 9304 | 138888 | 931315 | 5.24273332 | 4 | 2.40 | 3 | Not Proven | 2 | 24 | 3 | Wind Farm Layout | 3 | 47.00 | 3 | 9 | 2 | 6 |
| 9305 | 135867 | 931032 | 4.034332231 | 4 | 2.40 | 3 | Not Proven | 2 | 24 | 3 | Wind Farm Layout | 3 | 103.20 | 3 | 9 | 2 | 6 |
| 9306 | 136838 | 932769 | 3.060793082 | 2 | 2.40 | 3 | Not Proven | 2 | 12 | 3 | Water Feature Minor | 6 | 142.52 | 3 | 18 | 3 | 6 |
| 9307 | 138198 | 931219 | 4.314622597 | 4 | 2.40 | 3 | Not Proven | 2 | 24 | 3 | Water Feature Minor | 6 | 87.87 | 3 | 18 | 3 | 9 |
| 9308 | 138593 | 932456 | 2.006288159 | 2 | 2.40 | 3 | Not Proven | 2 | 12 | 2 | Water Feature Minor | 6 | 65.88 | 3 | 18 | 3 | 6 |
| 9309 | 138282 | 932661 | 5.216053558 | 4 | 2.40 | 3 | Not Proven | 2 | 24 | 3 | Roads, Tracks, Paths | 2 | 95.06 | 3 | 6 | 1 | 3 |
| 9310 | 137871 | 932861 | 1.861293471 | 1 | 2.40 | 3 | Not Proven | 2 | 6 | 2 | Wind Farm Layout | 3 | 8.81 | 4 | 12 | 2 | 4 |
| 9311 | 137417 | 932444 | 0.373028938 | 1 | 2.40 | 3 | Not Proven | 2 | 6 | 2 | Water Feature Minor | 6 | 133.26 | 3 | 18 | 3 | 6 |
| 9312 | 138439 | 931275 | 5.35033705 | 4 | 2.40 | 3 | Not Proven | 2 | 24 | 3 | Water Feature Minor | 6 | 91.95 | 3 | 18 | 3 | 9 |
| 9313 | 137327 | 932946 | 2.582137654 | 2 | 2.40 | 3 | Not Proven | 2 | 12 | 2 | Water Feature Minor | 6 | 50.86 | 3 | 18 | 3 | 6 |
| 9314 | 137372 | 932938 | 2.750459325 | 2 | 2.40 | 3 | Not Proven | 2 | 12 | 2 | Water Feature Minor | 6 | 55.18 | 3 | 18 | 3 | 6 |
| 9315 | 137850 | 932851 | 1.712803289 | 1 | 2.40 | 3 | Not Proven | 2 | 6 | 2 | Wind Farm Layout | 3 | 1.15 | 4 | 12 | 2 | 4 |
| 9316 | 138234 | 932705 | 5.568525203 | 4 | 2.40 | 3 | Not Proven | 2 | 24 | 3 | Roads, Tracks, Paths | 2 | 46.36 | 3 | 6 | 1 | 3 |
| 9317 | 136564 | 931082 | 2.846744739 | 2 | 2.40 | 3 | Not Proven | 2 | 12 | 2 | Roads, Tracks, Paths | 2 | 2.13 | 4 | 8 | 2 | 4 |
| 9318 | 137364 | 932516 | 0.775106631 | 1 | 2.40 | 3 | Not Proven | 2 | 6 | 2 | Water Feature Minor | 6 | 48.60 | 3 | 18 | 3 | 6 |
| 9319 | 138957 | 932712 | 1.384770124 | 1 | 2.40 | 3 | Not Proven | 2 | 6 | 2 | Water Feature Minor | 6 | 175.33 | 3 | 18 | 3 | 6 |
| 9320 | 135937 | 931032 | 4.746079571 | 4 | 2.40 | 3 | Not Proven | 2 | 24 | 3 | Roads, Tracks, Paths | 2 | 72.99 | 3 | 6 | 1 | 3 |
| 9321 | 138513 | 932463 | 3.837636484 | 2 | 2.50 | 3 | Not Proven | 2 | 12 | 2 | Water Feature Minor | 6 | 145.14 | 3 | 18 | 3 | 6 |
| 9322 | 137854 | 931227 | 5.711728088 | 4 | 2.50 | 3 | Not Proven | 2 | 24 | 3 | Water Feature Minor | 6 | 35.16 | 3 | 18 | 3 | 9 |
| 9323 | 138533 | 931301 | 3.398747659 | 2 | 2.50 | 3 | Not Proven | 2 | 12 | 3 | Wind Farm Layout | 3 | 48.33 | 3 | 9 | 2 | 4 |
| 9324 | 135887 | 931062 | 3.914931052 | 2 | 2.50 | 3 | Not Proven | 2 | 12 | 2 | Wind Farm Layout | 3 | 80.25 | 3 | 9 | 2 | 4 |
| 9325 | 137851 | 932861 | 2.338558942 | 2 | 2.50 | 3 | Not Proven | 2 | 12 | 2 | Wind Farm Layout | 3 | 10.98 | 3 | 9 | 2 | 4 |
| 9326 | 138203 | 932701 | 3.990964278 | 2 | 2.50 | 3 | Not Proven | 2 | 12 | 2 | Roads, Tracks, Paths | 2 | 17.76 | 3 | 6 | 1 | 2 |
| 9327 | 138955 | 932741 | 1.701217668 | 1 | 2.50 | 3 | Not Proven | 2 | 6 | 2 | Water Feature Minor | 6 | 189.31 | 3 | 18 | 3 | 6 |
| 9328 | 135877 | 931016 | 4.014348226 | 4 | 2.50 | 3 | Not Proven | 2 | 24 | 3 | Water Feature Minor | 6 | 91.27 | 3 | 18 | 3 | 9 |
| 9329 | 136560 | 931097 | 2.949604588 | 2 | 2.50 | 3 | Not Proven | 2 | 12 | 2 | Wind Farm Layout | 3 | 10.83 | 3 | 9 | 2 | 4 |
| 9330 | 139038 | 931343 | 2.66403869 | 2 | 2.50 | 3 | Not Proven | 2 | 12 | 2 | Wind Farm Layout | 3 | 40.73 | 3 | 9 | 2 | 4 |
| 9331 | 136114 | 931087 | 3.248409737 | 2 | 2.50 | 3 | Not Proven | 2 | 12 | 2 | Roads, Tracks, Paths | 2 | 82.65 | 3 | 6 | 1 | 2 |
| 9332 | 137851 | 932871 | 1.580734136 | 1 | 2.50 | 3 | Not Proven | 2 | 6 | 2 | Wind Farm Layout | 3 | 20.91 | 3 | 9 | 2 | 4 |
| 9333 | 136113 | 931126 | 3.258572329 | 2 | 2.50 | 3 | Not Proven | 2 | 12 | 2 | Roads, Tracks, Paths | 2 | 70.53 | 3 | 6 | 1 | 2 |
| 9334 | 136818 | 932771 | 1.621118974 | 1 | 2.50 | 3 | Not Proven | 2 | 6 | 2 | Water Feature Minor | 6 | 143.93 | 3 | 18 | 3 | 6 |
| 9335 | 136798 | 932773 | 1.582708188 | 1 | 2.50 | 3 | Not Proven | 2 | 6 | 2 | Water Feature Minor | 6 | 147.71 | 3 | 18 | 3 | 6 |
| 9336 | 136257 | 931157 | 1.944192722 | 1 | 2.50 | 3 | Not Proven | 2 | 6 | 2 | Wind Farm Layout | 3 | 87.69 | 3 | 9 | 2 | 4 |
| 9337 | 138264 | 930963 | 2.852432968 | 2 | 2.50 | 3 | Not Proven | 2 | 12 | 2 | Water Feature Minor | 6 | 93.98 | 3 | 18 | 3 | 6 |
| 9338 | 136848 | 932758 | 4.653258323 | 4 | 2.50 | 3 | Not Proven | 2 | 24 | 3 | Water Feature Minor | 6 | 153.25 | 3 | 18 | 3 | 9 |
| 9339 | 137351 | 932495 | 0.762768386 | 1 | 2.50 | 3 | Not Proven | 2 | 6 | 2 | Water Feature Minor | 6 | 69.66 | 3 | 18 | 3 | 6 |
| 9340 | 136588 | 931109 | 2.05670593 | 2 | 2.50 | 3 | Not Proven | 2 | 12 | 2 | Roads, Tracks, Paths | 2 | 4.03 | 4 | 8 | 2 | 4 |
| 9341 | 138388 | 932313 | 0.680110973 | 1 | 2.50 | 3 | Not Proven | 2 | 6 | 2 | Water Feature Minor | 6 | 67.90 | 3 | 18 | 3 | 6 |
| 9342 | 136828 | 932760 | 2.616185305 | 2 | 2.50 | 3 | Not Proven | 2 | 12 | 2 | Water Feature Minor | 6 | 152.98 | 3 | 18 | 3 | 6 |
| 9343 | 137860 | 932871 | 1.54432341 | 1 | 2.50 | 3 | Not Proven | 2 | 6 | 2 | Wind Farm Layout | 3 | 19.95 | 3 | 9 | 2 | 4 |
| 9344 | 137811 | 932841 | 1.713495003 | 1 | 2.50 | 3 | Not Proven | 2 | 6 | 2 | Wind Farm Layout | 3 | 4.56 | 4 | 12 | 2 | 4 |
| 9345 | 137913 | 931267 | 5.02779984 | 4 | 2.50 | 3 | Not Proven | 2 | 24 | 3 | Water Feature Minor | 6 | 37.89 | 3 | 18 | 3 | 9 |
| 9346 | 135867 | 931062 | 3.931378475 | 2 | 2.50 | 3 | Not Proven | 2 | 12 | 2 | Wind Farm Layout | 3 | 74.49 | 3 | 9 | 2 | 4 |
| 9347 | 136571 | 931095 | 1.988803125 | 1 | 2.50 | 3 | Not Proven | 2 | 6 | 2 | Wind Farm Layout | 3 | 7.17 | 4 | 12 | 2 | 4 |
| 9348 | 135947 | 931062 | 3.455819443 | 2 | 2.50 | 3 | Not Proven | 2 | 12 | 2 | Roads, Tracks, Paths | 2 | 45.36 | 3 | 6 | 1 | 2 |
| 9349 | 138900 | 932630 | 0.994234576 | 1 | 2.50 | 3 | Not Proven | 2 | 6 | 2 | Water Feature Minor | 6 | 92.49 | 3 | 18 | 3 | 6 |
| 9350 | 135907 | 931062 | 4.674231599 | 4 | 2.50 | 3 | Not Proven | 2 | 24 | 3 | Roads, Tracks, Paths | 2 | 75.86 | 3 | 6 | 1 | 3 |
| 9351 | 135847 | 931062 | 1.793048126 | 1 | 2.50 | 3 | Not Proven | 2 | 6 | 2 | Wind Farm Layout | 3 | 68.73 | 3 | 9 | 2 | 4 |
| 9352 | 137831 | 932851 | 1.709490173 | 1 | 2.50 | 3 | Not Proven | 2 | 6 | 2 | Wind Farm Layout | 3 | 3.20 | 4 | 12 | 2 | 4 |
| 9353 | 137785 | 932831 | 1.71143536 | 1 | 2.50 | 3 | Not Proven | 2 | 6 | 2 | Wind Farm Layout | 3 | 11.67 | 3 | 9 | 2 | 4 |
| 9354 | 138242 | 932702 | 2.460924423 | 2 | 2.50 | 3 | Not Proven | 2 | 12 | 2 | Wind Farm Layout | 3 | 131.19 | 3 | 9 | 2 | 4 |
| 9355 | 137831 | 932841 | 1.710162288 | 1 | 2.50 | 3 | Not Proven | 2 | 6 | 2 | Wind Farm Layout | 3 | 6.73 | 4 | 12 | 2 | 4 |
| 9356 | 135867 | 931052 | 4.013778316 | 4 | 2.50 | 3 | Not Proven | 2 | 24 | 3 | Wind Farm Layout | 3 | 84.05 | 3 | 9 | 2 | 6 |
| 9357 | 135943 | 931042 | 4.622529052 | 4 | 2.50 | 3 | Not Proven | 2 | 24 | 3 | Roads, Tracks, Paths | 2 | 61.82 | 3 | 6 | 1 | 3 |
| 9358 | 135877 | 931042 | 4.054401501 | 4 | 2.50 | 3 | Not Proven | 2 | 24 | 3 | Wind Farm Layout | 3 | 96.50 | 3 | 9 | 2 | 6 |
| 9359 | 137026 | 931164 | 2.6362288 | 2 | 2.50 | 3 | Not Proven | 2 | 12 | 2 | Wind Farm Layout | 3 | 38.38 | 3 | 9 | 2 | 4 |
| 9360 | 136242 | 931159 | 1.582348825 | 1 | 2.50 | 3 | Not Proven | 2 | 6 | 2 | Wind Farm Layout | 3 | 82.98 | 3 | 9 | 2 | 4 |
| 9361 | 135857 | 931062 | 2.138274407 | 2 | 2.50 | 3 | Not Proven | 2 | 12 | 2 | Wind Farm Layout | 3 | 71.62 | 3 | 9 | 2 | 4 |
| 9362 | 137790 | 932822 | 1.720478417 | 1 | 2.50 | 3 | Not Proven | 2 | 6 | 2 | Wind Farm Layout | 3 | 21.16 | 3 | 9 | 2 | 4 |
| 9363 | 135897 | 931062 | 4.745604044 | 4 | 2.50 | 3 | Not Proven | 2 | 24 | 3 | Wind Farm Layout | 3 | 83.13 | 3 | 9 | 2 | 6 |
| 9364 | 137801 | 932831 | 1.719930288 | 1 | 2.50 | 3 | Not Proven | 2 | 6 | 2 | Wind Farm Layout | 3 | 13.41 | 3 | 9 | 2 | 4 |
| 9365 | 138072 | 931222 | 2.237749086 | 2 | 2.50 | 3 | Not Proven | 2 | 12 | 2 | Water Feature Minor | 6 | 73.21 | 3 | 18 | 3 | 6 |
| 9366 | 135877 | 931062 | 4.01433283 | 4 | 2.50 | 3 | Not Proven | 2 | 24 | 3 | Wind Farm Layout | 3 | 77.38 | 3 | 9 | 2 | 6 |
| 9367 | 137790 | 932881 | 1.517001674 | 1 | 2.50 | 3 | Not Proven | 2 | 6 | 2 | Wind Farm Layout | 3 | 37.46 | 3 | 9 | 2 | 4 |
| 9368 | 137870 | 932882 | 1.361524022 | 1 | 2.50 | 3 | Not Proven | 2 | 6 | 2 | Wind Farm Layout | 3 | 29.79 | 3 | 9 | 2 | 4 |
| 9369 | 138196 | 932694 | 4.034195161 | 4 | 2.50 | 3 | Not Proven | 2 | 24 | 3 | Roads, Tracks, Paths | 2 | 7.88 | 4 | 8 | 2 | 6 |
| 9370 | 138305 | 930921 | 1.139730034 | 1 | 2.50 | 3 | Not Proven | 2 | 6 | 2 | Water Feature Minor | 6 | 123.04 | 3 | 18 | 3 | 6 |
| 9371 | 138284 | 930922 | 1.054792302 | 1 | 2.50 | 3 | Not Proven | 2 | 6 | 2 | Water Feature Minor | 6 | 125.88 | 3 | 18 | 3 | 6 |
| 9372 | 138304 | 930941 | 1.118773509 | 1 | 2.50 | 3 | Not Proven | 2 | 6 | 2 | Water Feature Minor | 6 | 103.34 | 3 | 18 | 3 | 6 |
| 9373 | 136552 | 931089 | 2.92020726 | 2 | 2.50 | 3 | Not Proven | 2 | 12 | 2 | Wind Farm Layout | 3 | 4.15 | 4 | 12 | 2 | 4 |
| 9374 | 137246 | 932722 | 1.54227021 | 1 | 2.50 | 3 | Not Proven | 2 | 6 | 2 | Wind Farm Layout | 3 | 86.53 | 3 | 9 | 2 | 4 |
| 9375 | 137337 | 932491 | 2.41312901 | 2 | 2.50 | 3 | Not Proven | 2 | 12 | 2 | Water Feature Minor | 6 | 75.34 | 3 | 18 | 3 | 6 |
| 9376 | 137870 | 932871 | 1.545913941 | 1 | 2.50 | 3 | Not Proven | 2 | 6 | 2 | Wind Farm Layout | 3 | 18.86 | 3 | 9 | 2 | 4 |
| 9377 | 136014 | 931085 | 3.626611376 | 2 | 2.50 | 3 | Not Proven | 2 | 12 | 2 | Roads, Tracks, Paths | 2 | 12.91 | 3 | 6 | 1 | 2 |
| 9378 | 135927 | 931042 | 4.746044636 | 4 | 2.50 | 3 | Not Proven | 2 | 24 | 3 | Roads, Tracks, Paths | 2 | 73.61 | 3 | 6 | 1 | 3 |
| 9379 | 137281 | 932723 | 1.542355304 | 1 | 2.50 | 3 | Not Proven | 2 | 6 | 2 | Wind Farm Layout | 3 | 118.25 | 3 | 9 | 2 | 4 |
| 9380 | 137335 | 932940 | 2.541581881 | 2 | 2.50 | 3 | Not Proven | 2 | 12 | 2 | Water Feature Minor | 6 | 57.71 | 3 | 18 | 3 | 6 |
| 9381 | 137876 | 932871 | 1.460025554 | 1 | 2.50 | 3 | Not Proven | 2 | 6 | 2 | Wind Farm Layout | 3 | 18.20 | 3 | 9 | 2 | 4 |
| 9382 | 138246 | 931241 | 2.747819491 | 2 | 2.50 | 3 | Not Proven | 2 | 12 | 2 | Water Feature Minor | 6 | 68.82 | 3 | 18 | 3 | 6 |
| 9383 | 138469 | 932436 | 2.520061445 | 2 | 2.50 | 3 | Not Proven | 2 | 12 | 2 | Water Feature Minor | 6 | 160.12 | 3 | 18 | 3 | 6 |
| 9384 | 137369 | 932952 | 2.325217536 | 2 | 2.50 | 3 | Not Proven | 2 | 12 | 2 | Water Feature Minor | 6 | 42.18 | 3 | 18 | 3 | 6 |
| 9385 | 137074 | 931186 | 2.408415984 | 2 | 2.50 | 3 | Not Proven | 2 | 12 | 2 | Roads, Tracks, Paths | 2 | 73.29 | 3 | 6 | 1 | 2 |
| 9386 | 138928 | 932671 | 0.920444267 | 1 | 2.50 | 3 | Not Proven | 2 | 6 | 2 | Water Feature Minor | 6 | 131.72 | 3 | 18 | 3 | 6 |
| 9387 | 138418 | 932322 | 1.172627197 | 1 | 2.50 | 3 | Not Proven | 2 | 6 | 2 | Water Feature Minor | 6 | 70.49 | 3 | 18 | 3 | 6 |
| 9388 | 137374 | 932514 | 0.777230989 | 1 | 2.50 | 3 | Not Proven | 2 | 6 | 2 | Water Feature Minor | 6 | 52.36 | 3 | 18 | 3 | 6 |
| 9389 | 135907 | 931052 | 4.762311579 | 4 | 2.50 | 3 | Not Proven | 2 | 24 | 3 | Roads, Tracks, Paths | 2 | 81.76 | 3 | 6 | 1 | 3 |
| 9390 | 137958 | 932554 | 0.503307444 | 1 | 2.50 | 3 | Not Proven | 2 | 6 | 2 | Water Feature Minor | 6 | 52.81 | 3 | 18 | 3 | 6 |
| 9391 | 138519 | 931293 | 3.630960196 | 2 | 2.50 | 3 | Not Proven | 2 | 12 | 2 | Wind Farm Layout | 3 | 63.77 | 3 | 9 | 2 | 4 |
| 9392 | 135917 | 931042 | 4.755262479 | 4 | 2.50 | 3 | Not Proven | 2 | 24 | 3 | Roads, Tracks, Paths | 2 | 80.97 | 3 | 6 | 1 | 3 |
| 9393 | 138248 | 932398 | 2.472051865 | 2 | 2.50 | 3 | Not Proven | 2 | 12 | 2 | Wind Farm Layout | 3 | 137.19 | 3 | 9 | 2 | 4 |
| 9394 | 138541 | 932455 | 2.000259215 | 2 | 2.50 | 3 | Not Proven | 2 | 12 | 2 | Water Feature Minor | 6 | 116.17 | 3 | 18 | 3 | 6 |
| 9395 | 137841 | 932861 | 2.586715193 | 2 | 2.50 | 3 | Not Proven | 2 | 12 | 2 | Wind Farm Layout | 3 | 12.06 | 3 | 9 | 2 | 4 |
| 9396 | 137352 | 932928 | 2.725577858 | 2 | 2.50 | 3 | Not Proven | 2 | 12 | 2 | Wind Farm Layout | 3 | 67.96 | 3 | 9 | 2 | 4 |
| 9397 | 138271 | 932408 | 2.886248395 | 2 | 2.50 | 3 | Not Proven | 2 | 12 | 2 | Wind Farm Layout | 3 | 160.06 | 3 | 9 | 2 | 4 |
| 9398 | 137791 | 932831 | 1.712676304 | 1 | 2.50 | 3 | Not Proven | 2 | 6 | 2 | Wind Farm Layout | 3 | 12.33 | 3 | 9 | 2 | 4 |

# 3242 - Stornoway Wind Farm - PSRA - Tabulated Peat Probe Data

| ID | X | Y | SLOPE | Slope Co-efficient | PEAT DEPTH | Peat Co-efficient | Gen Substrate | Substrate Co-eff. | Risk Rating Coefficient | Risk Rating Normalisation | Receptor | Receptor Co-eff. | Distance | Receptor Dist Co-eff. | Impact Rating | Impact Rating Normalisation | Hazard Ranking |
|---|---|---|---|---|---|---|---|---|---|---|---|---|---|---|---|---|---|
| 9399 | 138735 | 932510 | 0.272260276 | 1 | 2.50 | 3 | Not Proven | 2 | 6 | 2 | Water Feature Minor | 6 | 61.95 | 3 | 18 | 3 | 6 |
| 9400 | 138221 | 932611 | 5.068466633 | 4 | 2.50 | 3 | Not Proven | 2 | 24 | 3 | Roads, Tracks, Paths | 2 | 63.15 | 3 | 6 | 1 | 3 |
| 9401 | 139009 | 932881 | 2.785920599 | 2 | 2.50 | 3 | Not Proven | 2 | 12 | 2 | Water Feature Minor | 6 | 158.20 | 3 | 18 | 3 | 6 |
| 9402 | 135937 | 931052 | 4.04137208 | 4 | 2.50 | 3 | Not Proven | 2 | 24 | 3 | Roads, Tracks, Paths | 2 | 59.50 | 3 | 6 | 1 | 3 |
| 9403 | 135917 | 931052 | 4.766902356 | 4 | 2.50 | 3 | Not Proven | 2 | 24 | 3 | Roads, Tracks, Paths | 2 | 74.24 | 3 | 6 | 1 | 3 |
| 9404 | 137164 | 931507 | 2.938163019 | 2 | 2.10 | 3 | Not Proven | 2 | 12 | 2 | Water Feature Minor | 6 | 182.44 | 3 | 18 | 3 | 6 |
| 9405 | 136466 | 931421 | 2.762912238 | 2 | 2.10 | 3 | Not Proven | 2 | 12 | 2 | Wind Farm Layout | 3 | 137.32 | 3 | 9 | 2 | 4 |
| 9406 | 138555 | 931353 | 2.933212106 | 2 | 2.10 | 3 | Not Proven | 2 | 12 | 2 | Wind Farm Layout | 3 | 4.49 | 4 | 12 | 2 | 4 |
| 9407 | 137091 | 931510 | 1.418981412 | 1 | 2.10 | 3 | Not Proven | 2 | 6 | 2 | Water Feature Minor | 6 | 168.98 | 3 | 18 | 3 | 6 |
| 9408 | 136811 | 932792 | 1.621165237 | 1 | 2.10 | 3 | Not Proven | 2 | 6 | 2 | Water Feature Minor | 6 | 125.51 | 3 | 18 | 3 | 6 |
| 9409 | 137219 | 932838 | 1.4830601 | 1 | 2.10 | 3 | Not Proven | 2 | 6 | 2 | Wind Farm Layout | 3 | 14.65 | 3 | 9 | 2 | 4 |
| 9410 | 137100 | 931510 | 2.359169666 | 2 | 2.10 | 3 | Not Proven | 2 | 12 | 2 | Water Feature Minor | 6 | 168.97 | 3 | 18 | 3 | 6 |
| 9411 | 137566 | 932391 | 1.467364922 | 1 | 2.10 | 3 | Not Proven | 2 | 6 | 2 | Water Feature Minor | 6 | 82.51 | 3 | 18 | 3 | 6 |
| 9412 | 137110 | 931510 | 2.858937774 | 2 | 2.10 | 3 | Not Proven | 2 | 12 | 2 | Water Feature Minor | 6 | 169.10 | 3 | 18 | 3 | 6 |
| 9413 | 137110 | 931490 | 2.885415565 | 2 | 2.10 | 3 | Not Proven | 2 | 12 | 2 | Water Feature Minor | 6 | 189.08 | 3 | 18 | 3 | 6 |
| 9414 | 137070 | 931530 | 0.932873403 | 1 | 2.10 | 3 | Not Proven | 2 | 6 | 2 | Water Feature Minor | 6 | 150.58 | 3 | 18 | 3 | 6 |
| 9415 | 136811 | 932802 | 1.621140924 | 1 | 2.10 | 3 | Not Proven | 2 | 6 | 2 | Water Feature Minor | 6 | 116.04 | 3 | 18 | 3 | 6 |
| 9416 | 137321 | 932466 | 4.169937197 | 4 | 2.20 | 3 | Not Proven | 2 | 24 | 3 | Water Feature Minor | 6 | 103.66 | 3 | 18 | 3 | 9 |
| 9417 | 135877 | 931102 | 3.727485401 | 2 | 2.20 | 3 | Not Proven | 2 | 12 | 2 | Wind Farm Layout | 3 | 39.08 | 3 | 9 | 2 | 4 |
| 9418 | 137061 | 931530 | 0.955198099 | 1 | 2.20 | 3 | Not Proven | 2 | 6 | 2 | Water Feature Minor | 6 | 150.25 | 3 | 18 | 3 | 6 |
| 9419 | 137903 | 931187 | 3.014126072 | 2 | 2.20 | 3 | Not Proven | 2 | 12 | 2 | Water Feature Minor | 6 | 99.03 | 3 | 18 | 3 | 6 |
| 9420 | 138479 | 931325 | 0.788008382 | 1 | 2.20 | 3 | Not Proven | 2 | 6 | 2 | Wind Farm Layout | 3 | 68.13 | 3 | 9 | 2 | 4 |
| 9421 | 137100 | 931520 | 1.082368474 | 1 | 2.20 | 3 | Not Proven | 2 | 6 | 2 | Water Feature Minor | 6 | 158.96 | 3 | 18 | 3 | 6 |
| 9422 | 136821 | 932790 | 1.602108947 | 1 | 2.20 | 3 | Not Proven | 2 | 6 | 2 | Water Feature Minor | 6 | 124.76 | 3 | 18 | 3 | 6 |
| 9423 | 137952 | 931208 | 2.324769309 | 2 | 2.20 | 3 | Not Proven | 2 | 12 | 2 | Water Feature Minor | 6 | 94.23 | 3 | 18 | 3 | 6 |
| 9424 | 138508 | 931295 | 2.707640809 | 2 | 2.20 | 3 | Not Proven | 2 | 12 | 2 | Wind Farm Layout | 3 | 69.89 | 3 | 9 | 2 | 4 |
| 9425 | 136227 | 931161 | 3.23649143 | 2 | 2.20 | 3 | Not Proven | 2 | 12 | 2 | Wind Farm Layout | 3 | 78.29 | 3 | 9 | 2 | 4 |
| 9426 | 137090 | 931520 | 0.933018858 | 1 | 2.20 | 3 | Not Proven | 2 | 6 | 2 | Water Feature Minor | 6 | 158.98 | 3 | 18 | 3 | 6 |
| 9427 | 135927 | 931102 | 3.17074341 | 2 | 2.20 | 3 | Not Proven | 2 | 12 | 2 | Roads, Tracks, Paths | 2 | 43.59 | 3 | 6 | 1 | 2 |
| 9428 | 137335 | 932469 | 1.405712908 | 1 | 2.20 | 3 | Not Proven | 2 | 6 | 2 | Water Feature Minor | 6 | 97.28 | 3 | 18 | 3 | 6 |
| 9429 | 137934 | 931190 | 2.32124983 | 2 | 2.20 | 3 | Not Proven | 2 | 12 | 2 | Water Feature Minor | 6 | 114.74 | 3 | 18 | 3 | 6 |
| 9430 | 136410 | 930957 | 0.150792509 | 1 | 2.20 | 3 | Not Proven | 2 | 6 | 2 | Water Feature Minor | 6 | 71.19 | 3 | 18 | 3 | 6 |
| 9431 | 137100 | 931491 | 2.880892786 | 2 | 2.20 | 3 | Not Proven | 2 | 12 | 2 | Water Feature Minor | 6 | 187.95 | 3 | 18 | 3 | 6 |
| 9432 | 137473 | 932423 | 0.978937396 | 1 | 2.20 | 3 | Not Proven | 2 | 6 | 2 | Water Feature Minor | 6 | 169.09 | 3 | 18 | 3 | 6 |
| 9433 | 137280 | 932699 | 1.542369106 | 1 | 2.20 | 3 | Not Proven | 2 | 6 | 2 | Wind Farm Layout | 3 | 126.86 | 3 | 9 | 2 | 4 |
| 9434 | 135857 | 931092 | 3.629622324 | 2 | 2.20 | 3 | Not Proven | 2 | 12 | 2 | Wind Farm Layout | 3 | 42.89 | 3 | 9 | 2 | 4 |
| 9435 | 136805 | 932793 | 1.621155085 | 1 | 2.20 | 3 | Not Proven | 2 | 6 | 2 | Water Feature Minor | 6 | 126.53 | 3 | 18 | 3 | 6 |
| 9436 | 137984 | 932238 | 2.13975077 6 | 2 | 2.20 | 3 | Not Proven | 2 | 12 | 2 | Wind Farm Layout | 3 | 34.16 | 3 | 9 | 2 | 4 |
| 9437 | 136809 | 932782 | 1.621061645 | 1 | 2.20 | 3 | Not Proven | 2 | 6 | 2 | Water Feature Minor | 6 | 135.64 | 3 | 18 | 3 | 6 |
| 9438 | 138225 | 930904 | 5.318512326 | 4 | 2.20 | 3 | Not Proven | 2 | 24 | 3 | Water Feature Minor | 6 | 164.54 | 3 | 18 | 3 | 9 |
| 9439 | 135887 | 931102 | 3.752660758 | 2 | 2.20 | 3 | Not Proven | 2 | 12 | 2 | Wind Farm Layout | 3 | 41.96 | 3 | 9 | 2 | 4 |
| 9440 | 138688 | 931330 | 7.23450504 | 4 | 2.20 | 3 | Not Proven | 2 | 24 | 3 | Wind Farm Layout | 3 | 38.37 | 3 | 9 | 2 | 6 |
| 9441 | 138204 | 930945 | 2.408414939 | 2 | 2.20 | 3 | Not Proven | 2 | 12 | 2 | Water Feature Minor | 6 | 144.31 | 3 | 18 | 3 | 6 |
| 9442 | 137943 | 931207 | 2.323455599 | 2 | 2.30 | 3 | Not Proven | 2 | 12 | 2 | Water Feature Minor | 6 | 97.15 | 3 | 18 | 3 | 6 |
| 9443 | 135867 | 931092 | 3.63505933 | 2 | 2.30 | 3 | Not Proven | 2 | 12 | 2 | Wind Farm Layout | 3 | 45.77 | 3 | 9 | 2 | 4 |
| 9444 | 135917 | 931102 | 3.694844613 | 2 | 2.30 | 3 | Not Proven | 2 | 12 | 2 | Wind Farm Layout | 3 | 50.60 | 3 | 9 | 2 | 4 |
| 9445 | 138564 | 931305 | 3.362429559 | 2 | 2.30 | 3 | Not Proven | 2 | 12 | 2 | Wind Farm Layout | 3 | 24.08 | 3 | 9 | 2 | 4 |
| 9446 | 136886 | 931503 | 2.566943897 | 2 | 2.30 | 3 | Not Proven | 2 | 12 | 2 | Water Feature Minor | 6 | 178.81 | 3 | 18 | 3 | 6 |
| 9447 | 136829 | 932779 | 1.600635974 | 1 | 2.30 | 3 | Not Proven | 2 | 6 | 2 | Water Feature Minor | 6 | 134.04 | 3 | 18 | 3 | 6 |
| 9448 | 136786 | 931494 | 2.557659238 | 2 | 2.30 | 3 | Not Proven | 2 | 12 | 2 | Water Feature Minor | 6 | 185.55 | 3 | 18 | 3 | 6 |
| 9449 | 137923 | 931187 | 2.319289113 | 2 | 2.30 | 3 | Not Proven | 2 | 12 | 2 | Water Feature Minor | 6 | 115.36 | 3 | 18 | 3 | 6 |
| 9450 | 136382 | 930964 | 0.176254011 | 1 | 2.30 | 3 | Not Proven | 2 | 6 | 2 | Water Feature Minor | 6 | 60.80 | 3 | 18 | 3 | 6 |
| 9451 | 137100 | 931500 | 2.880894965 | 2 | 2.30 | 3 | Not Proven | 2 | 12 | 2 | Water Feature Minor | 6 | 178.95 | 3 | 18 | 3 | 6 |
| 9452 | 135969 | 931066 | 3.133259011 | 2 | 2.30 | 3 | Not Proven | 2 | 12 | 2 | Roads, Tracks, Paths | 2 | 26.45 | 3 | 6 | 1 | 2 |
| 9453 | 138185 | 930946 | 2.408417537 | 2 | 2.30 | 3 | Not Proven | 2 | 12 | 2 | Water Feature Minor | 6 | 156.64 | 3 | 18 | 3 | 6 |
| 9454 | 137913 | 931187 | 1.93557063 | 1 | 2.30 | 3 | Not Proven | 2 | 6 | 2 | Water Feature Minor | 6 | 107.10 | 3 | 18 | 3 | 6 |
| 9455 | 136538 | 931059 | 2.94630825 | 2 | 2.30 | 3 | Not Proven | 2 | 12 | 2 | Roads, Tracks, Paths | 2 | 20.85 | 3 | 6 | 1 | 2 |
| 9456 | 135897 | 931102 | 3.724570451 | 2 | 2.30 | 3 | Not Proven | 2 | 12 | 2 | Wind Farm Layout | 3 | 44.84 | 3 | 9 | 2 | 4 |
| 9457 | 136799 | 932783 | 1.597511329 | 1 | 2.30 | 3 | Not Proven | 2 | 6 | 2 | Water Feature Minor | 6 | 138.03 | 3 | 18 | 3 | 6 |
| 9458 | 137110 | 931500 | 2.869741794 | 2 | 2.30 | 3 | Not Proven | 2 | 12 | 2 | Water Feature Minor | 6 | 179.09 | 3 | 18 | 3 | 6 |
| 9459 | 137058 | 931530 | 0.952578775 | 1 | 2.30 | 3 | Not Proven | 2 | 6 | 2 | Water Feature Minor | 6 | 149.61 | 3 | 18 | 3 | 6 |
| 9460 | 137090 | 931494 | 2.882513885 | 2 | 2.30 | 3 | Not Proven | 2 | 12 | 2 | Water Feature Minor | 6 | 184.97 | 3 | 18 | 3 | 6 |
| 9461 | 136907 | 932752 | 1.195278705 | 1 | 2.30 | 3 | Not Proven | 2 | 6 | 2 | Water Feature Minor | 6 | 156.87 | 3 | 18 | 3 | 6 |
| 9462 | 136413 | 931013 | 0.249260013 | 1 | 2.40 | 3 | Not Proven | 2 | 6 | 2 | Water Feature Minor | 6 | 118.47 | 3 | 18 | 3 | 6 |
| 9463 | 135966 | 931082 | 3.092755656 | 2 | 2.40 | 3 | Not Proven | 2 | 12 | 2 | Roads, Tracks, Paths | 2 | 17.85 | 3 | 6 | 1 | 2 |
| 9464 | 137863 | 931187 | 7.605322502 | 4 | 2.40 | 3 | Not Proven | 2 | 24 | 3 | Water Feature Minor | 6 | 59.77 | 3 | 18 | 3 | 9 |
| 9465 | 137080 | 931500 | 1.942441391 | 1 | 2.40 | 3 | Not Proven | 2 | 6 | 2 | Water Feature Minor | 6 | 179.36 | 3 | 18 | 3 | 6 |
| 9466 | 135877 | 931092 | 3.68207 | 2 | 2.40 | 3 | Not Proven | 2 | 12 | 2 | Wind Farm Layout | 3 | 48.65 | 3 | 9 | 2 | 4 |
| 9467 | 137081 | 931510 | 0.972560872 | 1 | 2.40 | 3 | Not Proven | 2 | 6 | 2 | Water Feature Minor | 6 | 169.38 | 3 | 18 | 3 | 6 |
| 9468 | 135867 | 931082 | 2.636898877 | 2 | 2.40 | 3 | Not Proven | 2 | 12 | 2 | Wind Farm Layout | 3 | 55.34 | 3 | 9 | 2 | 4 |
| 9469 | 135937 | 931092 | 3.120408343 | 2 | 2.40 | 3 | Not Proven | 2 | 12 | 2 | Roads, Tracks, Paths | 2 | 35.47 | 3 | 6 | 1 | 2 |
| 9470 | 136836 | 931499 | 2.560255899 | 2 | 2.40 | 3 | Not Proven | 2 | 12 | 2 | Water Feature Minor | 6 | 184.21 | 3 | 18 | 3 | 6 |
| 9471 | 135857 | 931072 | 1.756154153 | 1 | 2.40 | 3 | Not Proven | 2 | 6 | 2 | Wind Farm Layout | 3 | 62.04 | 3 | 9 | 2 | 4 |
| 9472 | 138588 | 931307 | 4.69100337 | 4 | 2.40 | 3 | Not Proven | 2 | 24 | 3 | Wind Farm Layout | 3 | 6.28 | 4 | 12 | 2 | 6 |
| 9473 | 135857 | 931082 | 2.966445111 | 2 | 2.40 | 3 | Not Proven | 2 | 12 | 2 | Wind Farm Layout | 3 | 52.47 | 3 | 9 | 2 | 4 |
| 9474 | 136204 | 931130 | 3.42580918 | 2 | 2.40 | 3 | Not Proven | 2 | 12 | 2 | Wind Farm Layout | 3 | 104.56 | 3 | 9 | 2 | 4 |
| 9475 | 136514 | 931055 | 0.298420816 | 1 | 2.40 | 3 | Not Proven | 2 | 6 | 2 | Roads, Tracks, Paths | 2 | 22.38 | 3 | 6 | 1 | 2 |
| 9476 | 138514 | 931353 | 2.739423229 | 2 | 2.40 | 3 | Not Proven | 2 | 12 | 2 | Wind Farm Layout | 3 | 23.74 | 3 | 9 | 2 | 4 |
| 9477 | 135848 | 931072 | 1.913842375 | 1 | 2.40 | 3 | Not Proven | 2 | 6 | 2 | Wind Farm Layout | 3 | 59.45 | 3 | 9 | 2 | 4 |
| 9478 | 138587 | 931322 | 3.338707339 | 2 | 2.40 | 3 | Not Proven | 2 | 12 | 2 | Wind Farm Layout | 3 | 4.07 | 4 | 12 | 2 | 4 |
| 9479 | 137933 | 931197 | 2.32470765 | 2 | 2.40 | 3 | Not Proven | 2 | 12 | 2 | Water Feature Minor | 6 | 107.66 | 3 | 18 | 3 | 6 |
| 9480 | 137863 | 931197 | 8.99280828 | 6 | 2.40 | 3 | Not Proven | 2 | 36 | 4 | Water Feature Minor | 6 | 58.13 | 3 | 18 | 3 | 12 |
| 9481 | 135851 | 931082 | 3.332668753 | 2 | 2.40 | 3 | Not Proven | 2 | 12 | 2 | Wind Farm Layout | 3 | 50.75 | 3 | 9 | 2 | 4 |
| 9482 | 137893 | 931187 | 3.384238903 | 2 | 2.40 | 3 | Not Proven | 2 | 12 | 2 | Water Feature Minor | 6 | 89.15 | 3 | 18 | 3 | 6 |
| 9483 | 137202 | 932779 | 1.538885057 | 1 | 2.40 | 3 | Not Proven | 2 | 6 | 2 | Wind Farm Layout | 3 | 23.56 | 3 | 9 | 2 | 4 |
| 9484 | 138574 | 931373 | 2.976652625 | 2 | 2.40 | 3 | Not Proven | 2 | 12 | 2 | Wind Farm Layout | 3 | 32.07 | 3 | 9 | 2 | 4 |
| 9485 | 135907 | 931102 | 3.739269168 | 2 | 2.40 | 3 | Not Proven | 2 | 12 | 2 | Wind Farm Layout | 3 | 47.72 | 3 | 9 | 2 | 4 |
| 9486 | 137315 | 932457 | 4.20899386 | 4 | 2.40 | 3 | Not Proven | 2 | 24 | 3 | Water Feature Minor | 6 | 114.10 | 3 | 18 | 3 | 9 |
| 9487 | 138224 | 930945 | 2.496798152 | 2 | 2.40 | 3 | Not Proven | 2 | 12 | 2 | Water Feature Minor | 6 | 131.60 | 3 | 18 | 3 | 6 |
| 9488 | 137913 | 931197 | 1.818006093 | 1 | 2.40 | 3 | Not Proven | 2 | 6 | 2 | Water Feature Minor | 6 | 101.57 | 3 | 18 | 3 | 6 |
| 9489 | 138539 | 931302 | 3.360739859 | 2 | 2.40 | 3 | Not Proven | 2 | 12 | 2 | Wind Farm Layout | 3 | 43.48 | 3 | 9 | 2 | 4 |
| 9490 | 138573 | 931393 | 4.837725194 | 4 | 2.50 | 3 | Not Proven | 2 | 24 | 3 | Wind Farm Layout | 3 | 45.86 | 3 | 9 | 2 | 6 |
| 9491 | 137070 | 931520 | 0.940020826 | 1 | 2.50 | 3 | Not Proven | 2 | 6 | 2 | Water Feature Minor | 6 | 160.48 | 3 | 18 | 3 | 6 |
| 9492 | 137080 | 931520 | 0.937427465 | 1 | 2.50 | 3 | Not Proven | 2 | 6 | 2 | Water Feature Minor | 6 | 159.42 | 3 | 18 | 3 | 6 |
| 9493 | 136464 | 931036 | 0.287590644 | 1 | 2.50 | 3 | Not Proven | 2 | 6 | 2 | Roads, Tracks, Paths | 2 | 67.83 | 3 | 6 | 1 | 2 |
| 9494 | 137194 | 932931 | 0.875495364 | 1 | 2.50 | 3 | Not Proven | 2 | 6 | 2 | Roads, Tracks, Paths | 2 | 33.37 | 3 | 6 | 1 | 2 |
| 9495 | 137064 | 931520 | 0.939675109 | 1 | 2.50 | 3 | Not Proven | 2 | 6 | 2 | Water Feature Minor | 6 | 160.66 | 3 | 18 | 3 | 6 |
| 9496 | 138562 | 931319 | 3.36592405 | 2 | 2.50 | 3 | Not Proven | 2 | 12 | 2 | Wind Farm Layout | 3 | 15.32 | 3 | 9 | 2 | 4 |
| 9497 | 137224 | 932936 | 1.258957842 | 1 | 2.50 | 3 | Not Proven | 2 | 6 | 2 | Roads, Tracks, Paths | 2 | 9.53 | 4 | 8 | 2 | 4 |
| 9498 | 136113 | 931073 | 3.239774675 | 2 | 2.50 | 3 | Not Proven | 2 | 12 | 2 | Water Feature Minor | 6 | 78.23 | 3 | 18 | 3 | 6 |
| 9499 | 135917 | 931092 | 3.724453336 | 2 | 2.50 | 3 | Not Proven | 2 | 12 | 2 | Roads, Tracks, Paths | 2 | 54.78 | 3 | 6 | 1 | 2 |
| 9500 | 135887 | 931072 | 4.564338017 | 4 | 2.50 | 3 | Not Proven | 2 | 24 | 3 | Wind Farm Layout | 3 | 70.67 | 3 | 9 | 2 | 6 |
| 9501 | 135907 | 931092 | 3.752584234 | 2 | 2.50 | 3 | Not Proven | 2 | 12 | 2 | Wind Farm Layout | 3 | 57.29 | 3 | 9 | 2 | 4 |
| 9502 | 137241 | 932939 | 2.064928531 | 2 | 2.50 | 3 | Not Proven | 2 | 12 | 2 | Wind Farm Layout | 3 | 1.61 | 4 | 12 | 2 | 4 |
| 9503 | 137150 | 932816 | 0.708663896 | 1 | 2.50 | 3 | Not Proven | 2 | 6 | 2 | Wind Farm Layout | 3 | 38.83 | 3 | 9 | 2 | 4 |
| 9504 | 136386 | 930987 | 0.930613754 | 1 | 2.50 | 3 | Not Proven | 2 | 6 | 2 | Water Feature Minor | 6 | 83.61 | 3 | 18 | 3 | 6 |
| 9505 | 138534 | 931334 | 2.986997769 | 2 | 2.50 | 3 | Not Proven | 2 | 12 | 2 | Wind Farm Layout | 3 | 23.73 | 3 | 9 | 2 | 4 |
| 9506 | 135927 | 931092 | 3.550599154 | 2 | 2.50 | 3 | Not Proven | 2 | 12 | 2 | Roads, Tracks, Paths | 2 | 45.05 | 3 | 6 | 1 | 2 |
| 9507 | 136181 | 931129 | 3.42244234 | 2 | 2.50 | 3 | Not Proven | 2 | 12 | 2 | Wind Farm Layout | 3 | 101.34 | 3 | 9 | 2 | 4 |
| 9508 | 137060 | 931520 | 0.932421021 | 1 | 2.50 | 3 | Not Proven | 2 | 6 | 2 | Water Feature Minor | 6 | 159.80 | 3 | 18 | 3 | 6 |
| 9509 | 135887 | 931082 | 3.933797372 | 2 | 2.50 | 3 | Not Proven | 2 | 12 | 2 | Wind Farm Layout | 3 | 61.10 | 3 | 9 | 2 | 4 |
| 9510 | 135887 | 931092 | 3.724365405 | 2 | 2.50 | 3 | Not Proven | 2 | 12 | 2 | Wind Farm Layout | 3 | 51.54 | 3 | 9 | 2 | 4 |
| 9511 | 136537 | 931073 | 2.961740483 | 2 | 2.50 | 3 | Not Proven | 2 | 12 | 2 | Roads, Tracks, Paths | 2 | 6.86 | 4 | 8 | 2 | 4 |
| 9512 | 135867 | 931072 | 3.19751946 | 2 | 2.50 | 3 | Not Proven | 2 | 12 | 2 | Wind Farm Layout | 3 | 64.92 | 3 | 9 | 2 | 4 |
| 9513 | 138555 | 931333 | 3.288250312 | 2 | 2.50 | 3 | Not Proven | 2 | 12 | 2 | Wind Farm Layout | 3 | 10.00 | 4 | 12 | 2 | 4 |
| 9514 | 135877 | 931082 | 3.793400961 | 2 | 2.50 | 3 | Not Proven | 2 | 12 | 2 | Wind Farm Layout | 3 | 58.23 | 3 | 9 | 2 | 4 |
| 9515 | 137253 | 932938 | 2.064919096 | 2 | 2.50 | 3 | Not Proven | 2 | 12 | 2 | Roads, Tracks, Paths | 2 | 1.59 | 4 | 8 | 2 | 4 |
| 9516 | 136014 | 931070 | 3.642664093 | 2 | 2.50 | 3 | Not Proven | 2 | 12 | 2 | Roads, Tracks, Paths | 2 | 23.98 | 3 | 6 | 1 | 2 |
| 9517 | 137208 | 932938 | 5.158168787 | 4 | 2.50 | 3 | Not Proven | 2 | 24 | 3 | Roads, Tracks, Paths | 2 | 18.79 | 3 | 6 | 1 | 3 |
| 9518 | 134926 | 931611 | 2.275464179 | 2 | 2.10 | 3 | Not Proven | 2 | 12 | 2 | Wind Farm Layout | 3 | 34.93 | 3 | 9 | 2 | 4 |
| 9519 | 135289 | 930902 | 3.054694 | 2 | 2.10 | 3 | Not Proven | 2 | 12 | 2 | Roads, Tracks, Paths | 2 | 79.74 | 3 | 6 | 1 | 2 |
| 9520 | 135299 | 930912 | 3.380334096 | 2 | 2.10 | 3 | Not Proven | 2 | 12 | 2 | Roads, Tracks, Paths | 2 | 65.61 | 3 | 6 | 1 | 2 |
| 9521 | 135077 | 931437 | 1.006022903 | 1 | 2.20 | 3 | Not Proven | 2 | 6 | 2 | Water Feature Minor | 6 | 91.22 | 3 | 18 | 3 | 6 |
| 9522 | 134961 | 931601 | 0.75971224 | 1 | 2.30 | 3 | Not Proven | 2 | 6 | 2 | Wind Farm Layout | 3 | 8.80 | 4 | 12 | 2 | 4 |
| 9523 | 135269 | 930922 | 3.054784335 | 2 | 2.30 | 3 | Not Proven | 2 | 12 | 2 | Roads, Tracks, Paths | 2 | 86.05 | 3 | 6 | 1 | 2 |
| 9524 | 134970 | 931604 | 0.783487066 | 1 | 2.30 | 3 | Not Proven | 2 | 6 | 2 | Wind Farm Layout | 3 | 6.89 | 4 | 12 | 2 | 4 |
| 9525 | 134982 | 931598 | 0.765665806 | 1 | 2.30 | 3 | Not Proven | 2 | 6 | 2 | Wind Farm Layout | 3 | 4.29 | 4 | 12 | 2 | 4 |

# 3242 - Stornoway Wind Farm - PSRA - Tabulated Peat Probe Data

| ID | X | Y | SLOPE | Slope Co-efficient | PEAT DEPTH | Peat Co-efficient | Gen Substrate | Substrate Co-eff. | Risk Rating Coefficient | Risk Rating Normalisation | Receptor | Receptor Co-eff. | Distance | Receptor Dist Co-eff. | Impact Rating | Impact Rating Normalisation | Hazard Ranking |
|---|---|---|---|---|---|---|---|---|---|---|---|---|---|---|---|---|---|
| 9526 | 134945 | 931618 | 0.770503167 | 1 | 2.30 | 3 | Not Proven | 2 | 6 | 2 | Wind Farm Layout | 3 | 31.51 | 3 | 9 | 2 | 4 |
| 9527 | 134936 | 931614 | 1.070092689 | 1 | 2.30 | 3 | Not Proven | 2 | 6 | 2 | Wind Farm Layout | 3 | 33.03 | 3 | 9 | 2 | 4 |
| 9528 | 134957 | 931610 | 0.757552078 | 1 | 2.40 | 3 | Not Proven | 2 | 6 | 2 | Wind Farm Layout | 3 | 18.60 | 3 | 9 | 2 | 4 |
| 9529 | 134984 | 931504 | 0.754325083 | 1 | 2.40 | 3 | Not Proven | 2 | 6 | 2 | Wind Farm Layout | 3 | 86.67 | 3 | 9 | 2 | 4 |
| 9530 | 134992 | 931601 | 0.765904184 | 1 | 2.40 | 3 | Not Proven | 2 | 6 | 2 | Wind Farm Layout | 3 | 6.69 | 4 | 12 | 2 | 4 |
| 9531 | 135003 | 931486 | 0.920175256 | 1 | 2.40 | 3 | Not Proven | 2 | 6 | 2 | Wind Farm Layout | 3 | 111.75 | 3 | 9 | 2 | 4 |
| 9532 | 135179 | 931437 | 1.278965445 | 1 | 2.40 | 3 | Not Proven | 2 | 6 | 2 | Water Feature Minor | 6 | 73.57 | 3 | 18 | 3 | 6 |
| 9533 | 135107 | 931423 | 1.005750108 | 1 | 2.40 | 3 | Not Proven | 2 | 6 | 2 | Water Feature Minor | 6 | 64.19 | 3 | 18 | 3 | 6 |
| 9534 | 134933 | 931619 | 0.701942391 | 1 | 2.50 | 3 | Not Proven | 2 | 6 | 2 | Wind Farm Layout | 3 | 38.36 | 3 | 9 | 2 | 4 |
| 9535 | 134995 | 931623 | 0.770606432 | 1 | 2.50 | 3 | Not Proven | 2 | 6 | 2 | Wind Farm Layout | 3 | 10.85 | 3 | 9 | 2 | 4 |
| 9536 | 134942 | 931626 | 0.801412582 | 1 | 2.50 | 3 | Not Proven | 2 | 6 | 2 | Wind Farm Layout | 3 | 39.93 | 3 | 9 | 2 | 4 |
| 9537 | 134989 | 931610 | 0.755978103 | 1 | 2.50 | 3 | Not Proven | 2 | 6 | 2 | Wind Farm Layout | 3 | 2.59 | 4 | 12 | 2 | 4 |
| 9538 | 135156 | 931427 | 1.013218175 | 1 | 2.50 | 3 | Not Proven | 2 | 6 | 2 | Water Feature Minor | 6 | 61.82 | 3 | 18 | 3 | 6 |
| 9539 | 134979 | 931607 | 0.773810292 | 1 | 2.50 | 3 | Not Proven | 2 | 6 | 2 | Wind Farm Layout | 3 | 5.00 | 4 | 12 | 2 | 4 |
| 9540 | 135010 | 931608 | 0.759191006 | 1 | 2.50 | 3 | Not Proven | 2 | 6 | 2 | Wind Farm Layout | 3 | 9.92 | 4 | 12 | 2 | 4 |
| 9541 | 134964 | 931623 | 0.754315742 | 1 | 2.50 | 3 | Not Proven | 2 | 6 | 2 | Wind Farm Layout | 3 | 26.35 | 3 | 9 | 2 | 4 |
| 9542 | 134976 | 931617 | 0.749489567 | 1 | 2.50 | 3 | Not Proven | 2 | 6 | 2 | Wind Farm Layout | 3 | 15.16 | 3 | 9 | 2 | 4 |
| 9543 | 134951 | 931629 | 0.800071112 | 1 | 2.50 | 3 | Not Proven | 2 | 6 | 2 | Wind Farm Layout | 3 | 38.03 | 3 | 9 | 2 | 4 |
| 9544 | 135178 | 931006 | 3.250731253 | 2 | 2.10 | 3 | Not Proven | 2 | 12 | 2 | Roads, Tracks, Paths | 2 | 163.24 | 3 | 6 | 1 | 2 |
| 9545 | 135212 | 931344 | 2.861121562 | 2 | 2.10 | 3 | Not Proven | 2 | 12 | 2 | Water Feature Minor | 6 | 23.99 | 3 | 18 | 3 | 6 |
| 9546 | 135104 | 931453 | 1.020014048 | 1 | 2.10 | 3 | Not Proven | 2 | 6 | 2 | Water Feature Minor | 6 | 93.23 | 3 | 18 | 3 | 6 |
| 9547 | 135155 | 931442 | 1.014277675 | 1 | 2.20 | 3 | Not Proven | 2 | 6 | 2 | Water Feature Minor | 6 | 76.81 | 3 | 18 | 3 | 6 |
| 9548 | 135105 | 931438 | 1.016870048 | 1 | 2.20 | 3 | Not Proven | 2 | 6 | 2 | Water Feature Minor | 6 | 78.79 | 3 | 18 | 3 | 6 |
| 9549 | 135155 | 931457 | 1.020066634 | 1 | 2.20 | 3 | Not Proven | 2 | 6 | 2 | Water Feature Minor | 6 | 91.59 | 3 | 18 | 3 | 6 |
| 9550 | 135205 | 931452 | 1.512309151 | 1 | 2.20 | 3 | Not Proven | 2 | 6 | 2 | Water Feature Minor | 6 | 83.75 | 3 | 18 | 3 | 6 |
| 9551 | 134985 | 931525 | 0.759340237 | 1 | 2.30 | 3 | Not Proven | 2 | 6 | 2 | Wind Farm Layout | 3 | 69.00 | 3 | 9 | 2 | 4 |
| 9552 | 134977 | 931518 | 0.749486003 | 1 | 2.30 | 3 | Not Proven | 2 | 6 | 2 | Wind Farm Layout | 3 | 71.05 | 3 | 9 | 2 | 4 |
| 9553 | 134989 | 931514 | 0.759225044 | 1 | 2.30 | 3 | Not Proven | 2 | 6 | 2 | Wind Farm Layout | 3 | 80.51 | 3 | 9 | 2 | 4 |
| 9554 | 135083 | 931452 | 1.200934099 | 1 | 2.40 | 3 | Not Proven | 2 | 6 | 2 | Water Feature Minor | 6 | 100.97 | 3 | 18 | 3 | 6 |
| 9555 | 135190 | 931454 | 1.512306737 | 1 | 2.40 | 3 | Not Proven | 2 | 6 | 2 | Water Feature Minor | 6 | 87.25 | 3 | 18 | 3 | 6 |
| 9556 | 134996 | 931514 | 0.759238563 | 1 | 2.40 | 3 | Not Proven | 2 | 6 | 2 | Wind Farm Layout | 3 | 84.02 | 3 | 9 | 2 | 4 |
| 9557 | 135005 | 931524 | 0.764111085 | 1 | 2.40 | 3 | Not Proven | 2 | 6 | 2 | Wind Farm Layout | 3 | 79.86 | 3 | 9 | 2 | 4 |
| 9558 | 135179 | 931438 | 1.279039567 | 1 | 2.50 | 3 | Not Proven | 2 | 6 | 2 | Water Feature Minor | 6 | 74.52 | 3 | 18 | 3 | 6 |
| 9559 | 135116 | 930998 | 1.668003082 | 1 | 2.50 | 3 | Not Proven | 2 | 6 | 2 | Water Feature Minor | 6 | 170.90 | 3 | 18 | 3 | 6 |
| 9560 | 135209 | 931309 | 1.168452501 | 1 | 2.50 | 3 | Not Proven | 2 | 6 | 2 | Water Feature Minor | 6 | 55.07 | 3 | 18 | 3 | 6 |
| 9561 | 135188 | 931111 | 2.911410545 | 2 | 2.50 | 3 | Not Proven | 2 | 12 | 2 | Water Feature Minor | 6 | 162.93 | 3 | 18 | 3 | 6 |
| 9562 | 135236 | 931363 | 2.439110867 | 2 | 2.50 | 3 | Not Proven | 2 | 12 | 2 | Water Feature Minor | 6 | 9.32 | 4 | 24 | 3 | 6 |
| 9563 | 135210 | 931430 | 1.510202298 | 1 | 2.50 | 3 | Not Proven | 2 | 6 | 2 | Water Feature Minor | 6 | 61.66 | 3 | 18 | 3 | 6 |
| 9564 | 135254 | 931209 | 2.895484109 | 2 | 2.50 | 3 | Not Proven | 2 | 12 | 2 | Water Feature Minor | 6 | 158.86 | 3 | 18 | 3 | 6 |
| 9565 | 138843 | 935459 | 3.499670958 | 2 | 2.10 | 3 | Not Proven | 2 | 12 | 2 | Roads, Tracks, Paths | 2 | 36.37 | 3 | 6 | 1 | 2 |
| 9566 | 139164 | 935044 | 2.821520192 | 2 | 2.10 | 3 | Not Proven | 2 | 12 | 2 | Water Feature Minor | 6 | 187.35 | 3 | 18 | 3 | 6 |
| 9567 | 138047 | 934522 | 2.418400796 | 2 | 2.10 | 3 | Not Proven | 2 | 12 | 2 | Roads, Tracks, Paths | 2 | 80.62 | 3 | 6 | 1 | 2 |
| 9568 | 138858 | 935419 | 4.617984361 | 4 | 2.10 | 3 | Not Proven | 2 | 24 | 3 | Roads, Tracks, Paths | 2 | 74.56 | 3 | 6 | 1 | 3 |
| 9569 | 139164 | 934964 | 0.970988607 | 1 | 2.10 | 3 | Not Proven | 2 | 6 | 2 | Water Feature Minor | 6 | 265.56 | 3 | 18 | 3 | 6 |
| 9570 | 139045 | 935270 | 1.427259144 | 1 | 2.10 | 3 | Not Proven | 2 | 6 | 2 | Water Feature Minor | 6 | 40.02 | 3 | 18 | 3 | 6 |
| 9571 | 138833 | 935486 | 3.494684723 | 2 | 2.10 | 3 | Not Proven | 2 | 12 | 2 | Roads, Tracks, Paths | 2 | 10.57 | 3 | 6 | 1 | 2 |
| 9572 | 138016 | 934527 | 2.272868346 | 2 | 2.10 | 3 | Not Proven | 2 | 12 | 2 | Roads, Tracks, Paths | 2 | 102.46 | 3 | 6 | 1 | 2 |
| 9573 | 138043 | 934536 | 2.272329881 | 2 | 2.10 | 3 | Not Proven | 2 | 12 | 2 | Roads, Tracks, Paths | 2 | 74.80 | 3 | 6 | 1 | 2 |
| 9574 | 138118 | 935128 | 2.33082585 | 2 | 2.10 | 3 | Not Proven | 2 | 12 | 2 | Wind Farm Layout | 3 | 34.34 | 3 | 9 | 2 | 4 |
| 9575 | 138860 | 934995 | 6.837230025 | 4 | 2.10 | 3 | Not Proven | 2 | 24 | 3 | Water Feature Minor | 6 | 238.87 | 3 | 18 | 3 | 9 |
| 9576 | 139052 | 935086 | 2.828170817 | 2 | 2.10 | 3 | Not Proven | 2 | 12 | 2 | Water Feature Minor | 6 | 143.95 | 3 | 18 | 3 | 6 |
| 9577 | 139075 | 935082 | 2.824450314 | 2 | 2.10 | 3 | Not Proven | 2 | 12 | 2 | Water Feature Minor | 6 | 148.55 | 3 | 18 | 3 | 6 |
| 9578 | 138391 | 934986 | 4.311050742 | 4 | 2.10 | 3 | Not Proven | 2 | 24 | 3 | Water Feature Minor | 6 | 169.74 | 3 | 18 | 3 | 9 |
| 9579 | 139265 | 935004 | 8.77064732 | 6 | 2.10 | 3 | Not Proven | 2 | 36 | 4 | Water Feature Minor | 6 | 217.16 | 3 | 18 | 3 | 12 |
| 9580 | 138816 | 935450 | 3.299876917 | 2 | 2.10 | 3 | Not Proven | 2 | 12 | 2 | Roads, Tracks, Paths | 2 | 49.40 | 3 | 6 | 1 | 2 |
| 9581 | 139312 | 935680 | 4.409832212 | 4 | 2.10 | 3 | Not Proven | 2 | 24 | 3 | Water Feature Minor | 6 | 76.96 | 3 | 18 | 3 | 9 |
| 9582 | 138903 | 935016 | 1.973817784 | 1 | 2.10 | 3 | Not Proven | 2 | 6 | 2 | Water Feature Minor | 6 | 209.78 | 3 | 18 | 3 | 6 |
| 9583 | 138052 | 934531 | 2.265064813 | 2 | 2.10 | 3 | Not Proven | 2 | 12 | 2 | Roads, Tracks, Paths | 2 | 70.82 | 3 | 6 | 1 | 2 |
| 9584 | 139069 | 935074 | 2.818599878 | 2 | 2.10 | 3 | Not Proven | 2 | 12 | 2 | Water Feature Minor | 6 | 157.11 | 3 | 18 | 3 | 6 |
| 9585 | 138303 | 933983 | 2.303479265 | 2 | 2.10 | 3 | Not Proven | 2 | 12 | 2 | Roads, Tracks, Paths | 2 | 13.03 | 3 | 6 | 1 | 2 |
| 9586 | 138842 | 935481 | 3.514235457 | 2 | 2.10 | 3 | Not Proven | 2 | 12 | 2 | Roads, Tracks, Paths | 2 | 14.60 | 3 | 6 | 1 | 2 |
| 9587 | 138206 | 935037 | 1.938869313 | 1 | 2.10 | 3 | Not Proven | 2 | 6 | 2 | Water Feature Minor | 6 | 129.73 | 3 | 18 | 3 | 6 |
| 9588 | 138821 | 935459 | 3.396519091 | 2 | 2.20 | 3 | Not Proven | 2 | 12 | 2 | Roads, Tracks, Paths | 2 | 39.30 | 3 | 6 | 1 | 2 |
| 9589 | 137980 | 934546 | 2.857476606 | 2 | 2.20 | 3 | Not Proven | 2 | 12 | 2 | Water Feature Minor | 6 | 120.23 | 3 | 18 | 3 | 6 |
| 9590 | 138353 | 935020 | 2.047663488 | 2 | 2.20 | 3 | Not Proven | 2 | 12 | 2 | Water Feature Minor | 6 | 138.44 | 3 | 18 | 3 | 6 |
| 9591 | 138648 | 934933 | 2.131385303 | 2 | 2.20 | 3 | Not Proven | 2 | 12 | 2 | Roads, Tracks, Paths | 2 | 169.91 | 3 | 6 | 1 | 2 |
| 9592 | 139317 | 935671 | 4.389424527 | 4 | 2.20 | 3 | Not Proven | 2 | 24 | 3 | Water Feature Minor | 6 | 79.58 | 3 | 18 | 3 | 9 |
| 9593 | 135477 | 931769 | 2.214399305 | 2 | 2.20 | 3 | Not Proven | 2 | 12 | 2 | Wind Farm Layout | 3 | 59.95 | 3 | 9 | 2 | 4 |
| 9594 | 136924 | 934379 | 5.213468071 | 4 | 2.20 | 3 | Not Proven | 2 | 24 | 3 | Wind Farm Layout | 3 | 178.50 | 3 | 9 | 2 | 6 |
| 9595 | 139295 | 935669 | 4.389189284 | 4 | 2.20 | 3 | Not Proven | 2 | 24 | 3 | Water Feature Minor | 6 | 97.05 | 3 | 18 | 3 | 9 |
| 9596 | 138822 | 934959 | 4.170017979 | 4 | 2.20 | 3 | Not Proven | 2 | 24 | 3 | Water Feature Minor | 6 | 284.91 | 3 | 18 | 3 | 9 |
| 9597 | 138829 | 935454 | 3.374290806 | 2 | 2.20 | 3 | Not Proven | 2 | 12 | 2 | Roads, Tracks, Paths | 2 | 42.80 | 3 | 6 | 1 | 2 |
| 9598 | 138526 | 934567 | 2.163590284 | 2 | 2.20 | 3 | Not Proven | 2 | 12 | 2 | Roads, Tracks, Paths | 2 | 174.24 | 3 | 6 | 1 | 2 |
| 9599 | 138803 | 935445 | 3.237756668 | 2 | 2.20 | 3 | Not Proven | 2 | 12 | 2 | Wind Farm Layout | 3 | 56.93 | 3 | 9 | 2 | 4 |
| 9600 | 139048 | 935089 | 2.824507578 | 2 | 2.20 | 3 | Not Proven | 2 | 12 | 2 | Water Feature Minor | 6 | 140.70 | 3 | 18 | 3 | 6 |
| 9601 | 138173 | 934286 | 5.401835677 | 4 | 2.20 | 3 | Not Proven | 2 | 24 | 3 | Wind Farm Layout | 3 | 5.58 | 4 | 12 | 2 | 6 |
| 9602 | 139108 | 935127 | 2.816642062 | 2 | 2.20 | 3 | Not Proven | 2 | 12 | 2 | Water Feature Minor | 6 | 98.66 | 3 | 18 | 3 | 6 |
| 9603 | 139120 | 935428 | 4.815924947 | 4 | 2.20 | 3 | Not Proven | 2 | 24 | 3 | Water Feature Minor | 6 | 183.31 | 3 | 18 | 3 | 9 |
| 9604 | 138652 | 934918 | 2.071400755 | 2 | 2.20 | 3 | Not Proven | 2 | 12 | 2 | Roads, Tracks, Paths | 2 | 161.54 | 3 | 6 | 1 | 2 |
| 9605 | 138891 | 934918 | 2.538130524 | 2 | 2.20 | 3 | Not Proven | 2 | 12 | 2 | Water Feature Minor | 6 | 308.46 | 3 | 18 | 3 | 6 |
| 9606 | 138808 | 935454 | 3.40808582 | 2 | 2.20 | 3 | Not Proven | 2 | 12 | 2 | Wind Farm Layout | 3 | 47.46 | 3 | 9 | 2 | 4 |
| 9607 | 138652 | 934590 | 1.933377395 | 1 | 2.20 | 3 | Not Proven | 2 | 6 | 2 | Roads, Tracks, Paths | 2 | 210.01 | 3 | 6 | 1 | 2 |
| 9608 | 138821 | 934918 | 4.268084285 | 4 | 2.20 | 3 | Not Proven | 2 | 24 | 3 | Roads, Tracks, Paths | 2 | 60.72 | 3 | 6 | 1 | 3 |
| 9609 | 138038 | 934527 | 2.273354758 | 2 | 2.20 | 3 | Not Proven | 2 | 12 | 2 | Roads, Tracks, Paths | 2 | 84.15 | 3 | 6 | 1 | 2 |
| 9610 | 138443 | 935643 | 0.684352584 | 1 | 2.20 | 3 | Not Proven | 2 | 6 | 2 | Wind Farm Layout | 3 | 98.45 | 3 | 9 | 2 | 4 |
| 9611 | 139033 | 935279 | 2.68056433 | 2 | 2.20 | 3 | Not Proven | 2 | 12 | 2 | Water Feature Minor | 6 | 49.78 | 3 | 18 | 3 | 6 |
| 9612 | 138799 | 935480 | 3.173386014 | 2 | 2.20 | 3 | Not Proven | 2 | 12 | 2 | Wind Farm Layout | 3 | 22.56 | 3 | 9 | 2 | 4 |
| 9613 | 139306 | 935688 | 4.389840629 | 4 | 2.20 | 3 | Not Proven | 2 | 24 | 3 | Water Feature Minor | 6 | 76.46 | 3 | 18 | 3 | 9 |
| 9614 | 138871 | 935423 | 2.496169553 | 2 | 2.20 | 3 | Not Proven | 2 | 12 | 2 | Roads, Tracks, Paths | 2 | 69.22 | 3 | 6 | 1 | 2 |
| 9615 | 138873 | 934969 | 5.581416431 | 4 | 2.20 | 3 | Not Proven | 2 | 24 | 3 | Water Feature Minor | 6 | 260.97 | 3 | 18 | 3 | 9 |
| 9616 | 138073 | 934146 | 1.094895928 | 1 | 2.20 | 3 | Not Proven | 2 | 6 | 2 | Wind Farm Layout | 3 | 46.50 | 3 | 9 | 2 | 4 |
| 9617 | 138736 | 935463 | 2.054019331 | 2 | 2.20 | 3 | Not Proven | 2 | 12 | 2 | Wind Farm Layout | 3 | 46.03 | 3 | 9 | 2 | 4 |
| 9618 | 138146 | 934300 | 4.226975912 | 4 | 2.20 | 3 | Not Proven | 2 | 24 | 3 | Wind Farm Layout | 3 | 33.07 | 3 | 9 | 2 | 6 |
| 9619 | 137117 | 934155 | 2.053788841 | 2 | 2.20 | 3 | Not Proven | 2 | 12 | 2 | Water Feature Minor | 6 | 156.68 | 3 | 18 | 3 | 6 |
| 9620 | 137944 | 934119 | 3.249420176 | 2 | 2.20 | 3 | Not Proven | 2 | 12 | 2 | Wind Farm Layout | 3 | 2.03 | 4 | 12 | 2 | 4 |
| 9621 | 138834 | 935464 | 3.496872487 | 2 | 2.20 | 3 | Not Proven | 2 | 12 | 2 | Roads, Tracks, Paths | 2 | 32.33 | 3 | 6 | 1 | 2 |
| 9622 | 139054 | 935053 | 2.827766655 | 2 | 2.20 | 3 | Not Proven | 2 | 12 | 2 | Water Feature Minor | 6 | 176.98 | 3 | 18 | 3 | 6 |
| 9623 | 137998 | 934537 | 2.338566817 | 2 | 2.20 | 3 | Not Proven | 2 | 12 | 2 | Roads, Tracks, Paths | 2 | 114.40 | 3 | 6 | 1 | 2 |
| 9624 | 139061 | 935080 | 2.823359219 | 2 | 2.30 | 3 | Not Proven | 2 | 12 | 2 | Water Feature Minor | 6 | 150.55 | 3 | 18 | 3 | 6 |
| 9625 | 136992 | 934156 | 2.549964144 | 2 | 2.30 | 3 | Not Proven | 2 | 12 | 2 | Water Feature Minor | 6 | 82.06 | 3 | 18 | 3 | 6 |
| 9626 | 138814 | 935491 | 1.529059286 | 1 | 2.30 | 3 | Not Proven | 2 | 6 | 2 | Wind Farm Layout | 3 | 10.06 | 3 | 9 | 2 | 4 |
| 9627 | 138078 | 935027 | 10.21858178 | 6 | 2.30 | 3 | Not Proven | 2 | 36 | 4 | Wind Farm Layout | 3 | 46.25 | 3 | 9 | 2 | 8 |
| 9628 | 138939 | 934943 | 2.292316814 | 2 | 2.30 | 3 | Not Proven | 2 | 12 | 2 | Water Feature Minor | 6 | 280.48 | 3 | 18 | 3 | 6 |
| 9629 | 138562 | 935004 | 4.807707547 | 4 | 2.30 | 3 | Not Proven | 2 | 24 | 3 | Roads, Tracks, Paths | 2 | 202.22 | 3 | 6 | 1 | 3 |
| 9630 | 139126 | 935119 | 2.826089924 | 2 | 2.30 | 3 | Not Proven | 2 | 12 | 2 | Water Feature Minor | 6 | 106.85 | 3 | 18 | 3 | 6 |
| 9631 | 138582 | 935024 | 3.450718753 | 2 | 2.30 | 3 | Not Proven | 2 | 12 | 2 | Roads, Tracks, Paths | 2 | 225.09 | 3 | 6 | 1 | 2 |
| 9632 | 138896 | 935420 | 3.501544529 | 2 | 2.30 | 3 | Not Proven | 2 | 12 | 2 | Roads, Tracks, Paths | 2 | 69.60 | 3 | 6 | 1 | 2 |
| 9633 | 138824 | 935489 | 3.216428187 | 2 | 2.30 | 3 | Not Proven | 2 | 12 | 2 | Wind Farm Layout | 3 | 11.00 | 3 | 9 | 2 | 4 |
| 9634 | 139090 | 935120 | 2.829086958 | 2 | 2.30 | 3 | Not Proven | 2 | 12 | 2 | Water Feature Minor | 6 | 108.07 | 3 | 18 | 3 | 6 |
| 9635 | 137954 | 934113 | 3.234891836 | 2 | 2.30 | 3 | Not Proven | 2 | 12 | 2 | Wind Farm Layout | 3 | 7.40 | 4 | 12 | 2 | 4 |
| 9636 | 138025 | 934523 | 2.252663047 | 2 | 2.30 | 3 | Not Proven | 2 | 12 | 2 | Roads, Tracks, Paths | 2 | 96.99 | 3 | 6 | 1 | 2 |
| 9637 | 139049 | 935042 | 3.653831958 | 2 | 2.30 | 3 | Not Proven | 2 | 12 | 2 | Water Feature Minor | 6 | 187.65 | 3 | 18 | 3 | 6 |
| 9638 | 139098 | 935114 | 2.817024086 | 2 | 2.30 | 3 | Not Proven | 2 | 12 | 2 | Water Feature Minor | 6 | 112.57 | 3 | 18 | 3 | 6 |
| 9639 | 138820 | 935481 | 3.498367998 | 2 | 2.30 | 3 | Not Proven | 2 | 12 | 2 | Wind Farm Layout | 3 | 19.37 | 3 | 9 | 2 | 4 |
| 9640 | 139281 | 935672 | 4.388526917 | 4 | 2.30 | 3 | Not Proven | 2 | 24 | 3 | Water Feature Minor | 6 | 105.90 | 3 | 18 | 3 | 9 |
| 9641 | 136869 | 934205 | 3.873528017 | 2 | 2.40 | 3 | Not Proven | 2 | 12 | 2 | Water Feature Minor | 6 | 120.96 | 3 | 18 | 3 | 6 |
| 9642 | 138771 | 934961 | 5.397580893 | 4 | 2.40 | 3 | Not Proven | 2 | 24 | 3 | Roads, Tracks, Paths | 2 | 281.03 | 3 | 6 | 1 | 3 |
| 9643 | 139081 | 935090 | 2.823917322 | 2 | 2.40 | 3 | Not Proven | 2 | 12 | 2 | Water Feature Minor | 6 | 139.31 | 3 | 18 | 3 | 6 |
| 9644 | 137017 | 934156 | 2.194938726 | 2 | 2.40 | 3 | Not Proven | 2 | 12 | 2 | Water Feature Minor | 6 | 93.73 | 3 | 18 | 3 | 6 |
| 9645 | 138836 | 933994 | 1.844155219 | 1 | 2.40 | 3 | Not Proven | 2 | 6 | 2 | Wind Farm Layout | 3 | 17.09 | 3 | 9 | 2 | 4 |
| 9646 | 139104 | 935122 | 2.837285279 | 2 | 2.40 | 3 | Not Proven | 2 | 12 | 2 | Water Feature Minor | 6 | 103.94 | 3 | 18 | 3 | 6 |
| 9647 | 138825 | 935468 | 3.500180584 | 2 | 2.40 | 3 | Not Proven | 2 | 12 | 2 | Roads, Tracks, Paths | 2 | 29.59 | 3 | 6 | 1 | 2 |
| 9648 | 138744 | 934894 | 1.117583654 | 1 | 2.40 | 3 | Not Proven | 2 | 6 | 2 | Roads, Tracks, Paths | 2 | 221.32 | 3 | 6 | 1 | 2 |
| 9649 | 137948 | 934110 | 3.267227309 | 2 | 2.40 | 3 | Not Proven | 2 | 12 | 2 | Wind Farm Layout | 3 | 7.81 | 4 | 12 | 2 | 4 |
| 9650 | 139334 | 935681 | 4.009927097 | 4 | 2.40 | 3 | Not Proven | 2 | 24 | 3 | Water Feature Minor | 6 | 60.98 | 3 | 18 | 3 | 9 |
| 9651 | 138829 | 935477 | 3.516907905 | 2 | 2.40 | 3 | Not Proven | 2 | 12 | 2 | Roads, Tracks, Paths | 2 | 19.96 | 3 | 6 | 1 | 2 |
| 9652 | 139168 | 935442 | 2.513236636 | 2 | 2.40 | 3 | Not Proven | 2 | 12 | 2 | Water Feature Minor | 6 | 195.45 | 3 | 18 | 3 | 6 |

# 3242 - Stornoway Wind Farm - PSRA - Tabulated Peat Probe Data

| ID | X | Y | SLOPE | Slope Co-efficient | PEAT DEPTH | Peat Co-efficient | Gen Substrate | Substrate Co-eff. | Risk Rating Coefficient | Risk Rating Normalisation | Receptor | Receptor Co-eff. | Distance | Receptor Dist Co-eff. | Impact Rating | Impact Rating Normalisation | Hazard Ranking |
|---|---|---|---|---|---|---|---|---|---|---|---|---|---|---|---|---|---|
| 9653 | 138582 | 934984 | 1.748616085 | 1 | 2.40 | 3 | Not Proven | 2 | 6 | 2 | Roads, Tracks, Paths | 2 | 186.03 | 3 | 6 | 1 | 2 |
| 9654 | 138502 | 934065 | 2.760282775 | 2 | 2.40 | 3 | Not Proven | 2 | 12 | 2 | Wind Farm Layout | 3 | 12.21 | 3 | 9 | 2 | 4 |
| 9655 | 138330 | 933926 | 2.210620174 | 2 | 2.40 | 3 | Not Proven | 2 | 12 | 2 | Roads, Tracks, Paths | 2 | 75.66 | 3 | 6 | 1 | 2 |
| 9656 | 138785 | 935476 | 2.568050339 | 2 | 2.40 | 3 | Not Proven | 2 | 12 | 2 | Wind Farm Layout | 3 | 27.99 | 3 | 9 | 2 | 4 |
| 9657 | 138212 | 934835 | 1.094512311 | 1 | 2.40 | 3 | Not Proven | 2 | 6 | 2 | Water Feature Minor | 6 | 45.68 | 3 | 18 | 3 | 6 |
| 9658 | 139164 | 935104 | 3.158136697 | 2 | 2.40 | 3 | Not Proven | 2 | 12 | 2 | Water Feature Minor | 6 | 130.12 | 3 | 18 | 3 | 6 |
| 9659 | 139164 | 935004 | 2.607687503 | 2 | 2.40 | 3 | Not Proven | 2 | 12 | 2 | Water Feature Minor | 6 | 226.29 | 3 | 18 | 3 | 6 |
| 9660 | 138793 | 934903 | 1.687997718 | 1 | 2.40 | 3 | Not Proven | 2 | 6 | 2 | Roads, Tracks, Paths | 2 | 268.37 | 3 | 6 | 1 | 2 |
| 9661 | 139063 | 935066 | 2.830668189 | 2 | 2.40 | 3 | Not Proven | 2 | 12 | 2 | Water Feature Minor | 6 | 164.65 | 3 | 18 | 3 | 6 |
| 9662 | 139087 | 935098 | 2.819578047 | 2 | 2.50 | 3 | Not Proven | 2 | 12 | 2 | Water Feature Minor | 6 | 130.21 | 3 | 18 | 3 | 6 |
| 9663 | 138054 | 934150 | 1.263927736 | 1 | 2.50 | 3 | Not Proven | 2 | 6 | 2 | Wind Farm Layout | 3 | 45.99 | 3 | 9 | 2 | 4 |
| 9664 | 138577 | 934587 | 1.875155757 | 1 | 2.50 | 3 | Not Proven | 2 | 6 | 2 | Roads, Tracks, Paths | 2 | 171.48 | 3 | 6 | 1 | 2 |
| 9665 | 138811 | 935486 | 2.948631356 | 2 | 2.50 | 3 | Not Proven | 2 | 12 | 2 | Wind Farm Layout | 3 | 15.34 | 3 | 9 | 2 | 4 |
| 9666 | 139071 | 935060 | 2.832266152 | 2 | 2.50 | 3 | Not Proven | 2 | 12 | 2 | Water Feature Minor | 6 | 170.84 | 3 | 18 | 3 | 6 |
| 9667 | 138117 | 934157 | 1.139060012 | 1 | 2.50 | 3 | Not Proven | 2 | 6 | 2 | Wind Farm Layout | 3 | 56.79 | 3 | 9 | 2 | 4 |
| 9668 | 138622 | 934944 | 1.161749645 | 1 | 2.50 | 3 | Not Proven | 2 | 6 | 2 | Roads, Tracks, Paths | 2 | 163.79 | 3 | 6 | 1 | 2 |
| 9669 | 138199 | 935029 | 0.915064641 | 1 | 2.50 | 3 | Not Proven | 2 | 6 | 2 | Water Feature Minor | 6 | 120.96 | 3 | 18 | 3 | 6 |
| 9670 | 136967 | 934157 | 3.591255407 | 2 | 2.50 | 3 | Not Proven | 2 | 12 | 2 | Water Feature Minor | 6 | 76.15 | 3 | 18 | 3 | 6 |
| 9671 | 138602 | 934944 | 1.638704118 | 1 | 2.50 | 3 | Not Proven | 2 | 6 | 2 | Roads, Tracks, Paths | 2 | 154.54 | 3 | 6 | 1 | 2 |
| 9672 | 138914 | 934929 | 2.430125571 | 2 | 2.50 | 3 | Not Proven | 2 | 12 | 2 | Water Feature Minor | 6 | 295.65 | 3 | 18 | 3 | 6 |
| 9673 | 139091 | 935070 | 2.827682481 | 2 | 2.50 | 3 | Not Proven | 2 | 12 | 2 | Water Feature Minor | 6 | 157.10 | 3 | 18 | 3 | 6 |
| 9674 | 138702 | 935503 | 4.17056559 | 4 | 2.50 | 3 | Not Proven | 2 | 24 | 3 | Wind Farm Layout | 3 | 14.23 | 3 | 9 | 2 | 6 |
| 9675 | 138694 | 935490 | 4.147876189 | 4 | 2.50 | 3 | Not Proven | 2 | 24 | 3 | Wind Farm Layout | 3 | 29.21 | 3 | 9 | 2 | 6 |
| 9676 | 138744 | 935476 | 3.241725824 | 2 | 2.50 | 3 | Not Proven | 2 | 12 | 2 | Wind Farm Layout | 3 | 32.28 | 3 | 9 | 2 | 4 |
| 9677 | 138577 | 934572 | 1.931108818 | 1 | 2.50 | 3 | Not Proven | 2 | 6 | 2 | Roads, Tracks, Paths | 2 | 184.89 | 3 | 6 | 1 | 2 |
| 9678 | 139118 | 935124 | 2.664675619 | 2 | 2.50 | 3 | Not Proven | 2 | 12 | 2 | Water Feature Minor | 6 | 101.51 | 3 | 18 | 3 | 6 |
| 9679 | 138802 | 935468 | 3.258486051 | 2 | 2.50 | 3 | Not Proven | 2 | 12 | 2 | Wind Farm Layout | 3 | 34.17 | 3 | 9 | 2 | 4 |
| 9680 | 135490 | 931762 | 2.216387716 | 2 | 2.50 | 3 | Not Proven | 2 | 12 | 2 | Wind Farm Layout | 3 | 63.11 | 3 | 9 | 2 | 4 |
| 9681 | 139289 | 935677 | 4.397762234 | 4 | 2.50 | 3 | Not Proven | 2 | 24 | 3 | Water Feature Minor | 6 | 96.54 | 3 | 18 | 3 | 9 |
| 9682 | 138344 | 935008 | 1.397095681 | 1 | 2.50 | 3 | Not Proven | 2 | 6 | 2 | Water Feature Minor | 6 | 152.15 | 3 | 18 | 3 | 6 |
| 9683 | 139019 | 935258 | 2.202623407 | 2 | 2.50 | 3 | Not Proven | 2 | 12 | 2 | Water Feature Minor | 6 | 29.59 | 3 | 18 | 3 | 6 |
| 9684 | 139092 | 935106 | 2.829263789 | 2 | 2.50 | 3 | Not Proven | 2 | 12 | 2 | Water Feature Minor | 6 | 121.41 | 3 | 18 | 3 | 6 |
| 9685 | 138807 | 933999 | 1.819996131 | 1 | 2.50 | 3 | Not Proven | 2 | 6 | 2 | Wind Farm Layout | 3 | 1.89 | 4 | 12 | 2 | 4 |
| 9686 | 138627 | 934589 | 2.042954493 | 2 | 2.50 | 3 | Not Proven | 2 | 12 | 2 | Roads, Tracks, Paths | 2 | 196.80 | 3 | 6 | 1 | 2 |
| 9687 | 138159 | 934293 | 4.247129639 | 4 | 2.50 | 3 | Not Proven | 2 | 24 | 3 | Wind Farm Layout | 3 | 19.82 | 3 | 9 | 2 | 6 |
| 9688 | 139031 | 935250 | 2.132792493 | 2 | 2.50 | 3 | Not Proven | 2 | 12 | 2 | Water Feature Minor | 6 | 20.96 | 3 | 18 | 3 | 6 |
| 9689 | 139325 | 935688 | 3.647979102 | 2 | 2.50 | 3 | Not Proven | 2 | 12 | 2 | Water Feature Minor | 6 | 61.92 | 3 | 18 | 3 | 6 |
| 9690 | 137167 | 934151 | 3.281992754 | 2 | 2.50 | 3 | Not Proven | 2 | 12 | 2 | Roads, Tracks, Paths | 2 | 152.46 | 3 | 6 | 1 | 2 |
| 9691 | 137930 | 934123 | 3.256330825 | 2 | 2.50 | 3 | Not Proven | 2 | 12 | 2 | Wind Farm Layout | 3 | 11.19 | 3 | 9 | 2 | 4 |
| 9692 | 139050 | 935029 | 4.323951296 | 4 | 2.50 | 3 | Not Proven | 2 | 24 | 3 | Water Feature Minor | 6 | 200.68 | 3 | 18 | 3 | 9 |
| 9693 | 138747 | 935472 | 2.301665955 | 2 | 2.50 | 3 | Not Proven | 2 | 12 | 2 | Wind Farm Layout | 3 | 35.94 | 3 | 9 | 2 | 4 |
| 9694 | 137192 | 934149 | 2.589718456 | 2 | 2.50 | 3 | Not Proven | 2 | 12 | 2 | Roads, Tracks, Paths | 2 | 128.09 | 3 | 6 | 1 | 2 |
| 9695 | 138540 | 934810 | 1.618299252 | 1 | 2.10 | 3 | Not Proven | 2 | 6 | 2 | Roads, Tracks, Paths | 2 | 7.11 | 4 | 8 | 2 | 4 |
| 9696 | 138550 | 934800 | 1.602929085 | 1 | 2.10 | 3 | Not Proven | 2 | 6 | 2 | Roads, Tracks, Paths | 2 | 7.90 | 4 | 8 | 2 | 4 |
| 9697 | 138993 | 934925 | 2.774886046 | 2 | 2.10 | 3 | Not Proven | 2 | 12 | 2 | Water Feature Minor | 6 | 302.09 | 3 | 18 | 3 | 6 |
| 9698 | 138560 | 934810 | 1.602555607 | 1 | 2.10 | 3 | Not Proven | 2 | 6 | 2 | Roads, Tracks, Paths | 2 | 21.78 | 3 | 6 | 1 | 2 |
| 9699 | 137967 | 934541 | 2.864192547 | 2 | 2.10 | 3 | Not Proven | 2 | 12 | 2 | Water Feature Minor | 6 | 108.12 | 3 | 18 | 3 | 6 |
| 9700 | 138561 | 934830 | 1.599855504 | 1 | 2.10 | 3 | Not Proven | 2 | 6 | 2 | Roads, Tracks, Paths | 2 | 35.14 | 3 | 6 | 1 | 2 |
| 9701 | 138007 | 934510 | 2.272789216 | 2 | 2.10 | 3 | Not Proven | 2 | 12 | 2 | Roads, Tracks, Paths | 2 | 119.19 | 3 | 6 | 1 | 2 |
| 9702 | 135474 | 931946 | 1.056365132 | 1 | 2.10 | 3 | Not Proven | 2 | 6 | 2 | Wind Farm Layout | 3 | 52.93 | 3 | 9 | 2 | 4 |
| 9703 | 137979 | 934479 | 2.739802652 | 2 | 2.10 | 3 | Not Proven | 2 | 12 | 2 | Water Feature Minor | 6 | 137.06 | 3 | 18 | 3 | 6 |
| 9704 | 138011 | 934496 | 2.75093763 | 2 | 2.10 | 3 | Not Proven | 2 | 12 | 2 | Roads, Tracks, Paths | 2 | 124.70 | 3 | 6 | 1 | 2 |
| 9705 | 138011 | 934518 | 2.273276887 | 2 | 2.20 | 3 | Not Proven | 2 | 12 | 2 | Roads, Tracks, Paths | 2 | 111.43 | 3 | 6 | 1 | 2 |
| 9706 | 138550 | 934831 | 1.609951207 | 1 | 2.20 | 3 | Not Proven | 2 | 6 | 2 | Roads, Tracks, Paths | 2 | 30.23 | 3 | 6 | 1 | 2 |
| 9707 | 138752 | 935447 | 1.329615628 | 1 | 2.20 | 3 | Not Proven | 2 | 6 | 2 | Wind Farm Layout | 3 | 60.27 | 3 | 9 | 2 | 4 |
| 9708 | 139067 | 935463 | 4.954261065 | 4 | 2.20 | 3 | Not Proven | 2 | 24 | 3 | Roads, Tracks, Paths | 2 | 167.31 | 3 | 6 | 1 | 3 |
| 9709 | 137988 | 934496 | 2.263108397 | 2 | 2.20 | 3 | Not Proven | 2 | 12 | 2 | Water Feature Minor | 6 | 140.69 | 3 | 18 | 3 | 6 |
| 9710 | 138798 | 933988 | 1.676446976 | 1 | 2.20 | 3 | Not Proven | 2 | 6 | 2 | Wind Farm Layout | 3 | 12.30 | 3 | 9 | 2 | 4 |
| 9711 | 138228 | 934818 | 2.817959439 | 2 | 2.20 | 3 | Not Proven | 2 | 12 | 2 | Water Feature Minor | 6 | 67.99 | 3 | 18 | 3 | 6 |
| 9712 | 139080 | 935451 | 6.324218441 | 4 | 2.20 | 3 | Not Proven | 2 | 24 | 3 | Roads, Tracks, Paths | 2 | 182.29 | 3 | 6 | 1 | 3 |
| 9713 | 139042 | 934918 | 3.500183574 | 2 | 2.20 | 3 | Not Proven | 2 | 12 | 2 | Water Feature Minor | 6 | 310.98 | 3 | 18 | 3 | 6 |
| 9714 | 138042 | 934513 | 2.738745727 | 2 | 2.20 | 3 | Not Proven | 2 | 12 | 2 | Roads, Tracks, Paths | 2 | 90.54 | 3 | 6 | 1 | 2 |
| 9715 | 138202 | 934816 | 1.162253553 | 1 | 2.20 | 3 | Not Proven | 2 | 6 | 2 | Water Feature Minor | 6 | 49.88 | 3 | 18 | 3 | 6 |
| 9716 | 138480 | 934791 | 2.541791985 | 2 | 2.20 | 3 | Not Proven | 2 | 12 | 2 | Roads, Tracks, Paths | 2 | 22.80 | 3 | 6 | 1 | 2 |
| 9717 | 138147 | 935093 | 4.760132235 | 4 | 2.20 | 3 | Not Proven | 2 | 24 | 3 | Wind Farm Layout | 3 | 74.59 | 3 | 9 | 2 | 6 |
| 9718 | 139259 | 935669 | 3.633030035 | 2 | 2.20 | 3 | Not Proven | 2 | 12 | 2 | Water Feature Minor | 6 | 125.15 | 3 | 18 | 3 | 6 |
| 9719 | 138716 | 934031 | 2.758267796 | 2 | 2.20 | 3 | Not Proven | 2 | 12 | 2 | Wind Farm Layout | 3 | 12.75 | 3 | 9 | 2 | 4 |
| 9720 | 138763 | 935452 | 1.34080729 | 1 | 2.20 | 3 | Not Proven | 2 | 6 | 2 | Wind Farm Layout | 3 | 54.15 | 3 | 9 | 2 | 4 |
| 9721 | 138551 | 934810 | 1.59987118 | 1 | 2.20 | 3 | Not Proven | 2 | 6 | 2 | Roads, Tracks, Paths | 2 | 14.32 | 3 | 6 | 1 | 2 |
| 9722 | 137994 | 934528 | 2.291443691 | 2 | 2.20 | 3 | Not Proven | 2 | 12 | 2 | Roads, Tracks, Paths | 2 | 121.56 | 3 | 6 | 1 | 2 |
| 9723 | 138454 | 935623 | 0.686476306 | 1 | 2.20 | 3 | Not Proven | 2 | 6 | 2 | Wind Farm Layout | 3 | 76.25 | 3 | 9 | 2 | 4 |
| 9724 | 138570 | 934810 | 1.606893756 | 1 | 2.20 | 3 | Not Proven | 2 | 6 | 2 | Roads, Tracks, Paths | 2 | 30.06 | 3 | 6 | 1 | 2 |
| 9725 | 138580 | 934810 | 1.60258411 | 1 | 2.20 | 3 | Not Proven | 2 | 6 | 2 | Roads, Tracks, Paths | 2 | 38.31 | 3 | 6 | 1 | 2 |
| 9726 | 138156 | 935088 | 4.715590057 | 4 | 2.20 | 3 | Not Proven | 2 | 24 | 3 | Wind Farm Layout | 3 | 81.34 | 3 | 9 | 2 | 6 |
| 9727 | 138002 | 934523 | 2.253754504 | 2 | 2.30 | 3 | Not Proven | 2 | 12 | 2 | Roads, Tracks, Paths | 2 | 116.63 | 3 | 6 | 1 | 2 |
| 9728 | 138020 | 934514 | 2.271417568 | 2 | 2.30 | 3 | Not Proven | 2 | 12 | 2 | Roads, Tracks, Paths | 2 | 106.34 | 3 | 6 | 1 | 2 |
| 9729 | 138580 | 934791 | 1.612344762 | 1 | 2.30 | 3 | Not Proven | 2 | 6 | 2 | Roads, Tracks, Paths | 2 | 27.84 | 3 | 6 | 1 | 2 |
| 9730 | 138590 | 934810 | 1.606890577 | 1 | 2.30 | 3 | Not Proven | 2 | 6 | 2 | Roads, Tracks, Paths | 2 | 46.58 | 3 | 6 | 1 | 2 |
| 9731 | 138753 | 935457 | 1.393387736 | 1 | 2.30 | 3 | Not Proven | 2 | 6 | 2 | Wind Farm Layout | 3 | 50.22 | 3 | 9 | 2 | 4 |
| 9732 | 137985 | 934532 | 2.715161265 | 2 | 2.30 | 3 | Not Proven | 2 | 12 | 2 | Water Feature Minor | 6 | 127.38 | 3 | 18 | 3 | 6 |
| 9733 | 138591 | 934794 | 1.60206726 | 1 | 2.30 | 3 | Not Proven | 2 | 6 | 2 | Roads, Tracks, Paths | 2 | 39.06 | 3 | 6 | 1 | 2 |
| 9734 | 138845 | 935402 | 3.054548916 | 2 | 2.30 | 3 | Not Proven | 2 | 12 | 2 | Roads, Tracks, Paths | 2 | 92.81 | 3 | 6 | 1 | 2 |
| 9735 | 138550 | 934820 | 1.598959803 | 1 | 2.30 | 3 | Not Proven | 2 | 6 | 2 | Roads, Tracks, Paths | 2 | 20.52 | 3 | 6 | 1 | 2 |
| 9736 | 138523 | 934814 | 1.604596224 | 1 | 2.30 | 3 | Not Proven | 2 | 6 | 2 | Roads, Tracks, Paths | 2 | 17.68 | 3 | 6 | 1 | 2 |
| 9737 | 138010 | 934139 | 1.65961226 | 1 | 2.30 | 3 | Not Proven | 2 | 6 | 2 | Wind Farm Layout | 3 | 24.27 | 3 | 9 | 2 | 4 |
| 9738 | 138029 | 934509 | 2.590368917 | 2 | 2.30 | 3 | Not Proven | 2 | 12 | 2 | Roads, Tracks, Paths | 2 | 102.63 | 3 | 6 | 1 | 2 |
| 9739 | 138570 | 934820 | 1.606514041 | 1 | 2.30 | 3 | Not Proven | 2 | 6 | 2 | Roads, Tracks, Paths | 2 | 35.66 | 3 | 6 | 1 | 2 |
| 9740 | 138679 | 934656 | 3.571046585 | 2 | 2.30 | 3 | Not Proven | 2 | 12 | 2 | Roads, Tracks, Paths | 2 | 173.87 | 3 | 6 | 1 | 2 |
| 9741 | 138142 | 934429 | 1.785442332 | 1 | 2.30 | 3 | Not Proven | 2 | 6 | 2 | Wind Farm Layout | 3 | 25.31 | 3 | 9 | 2 | 4 |
| 9742 | 138758 | 934013 | 1.676764607 | 1 | 2.30 | 3 | Not Proven | 2 | 6 | 2 | Wind Farm Layout | 3 | 14.05 | 3 | 9 | 2 | 4 |
| 9743 | 138138 | 935404 | 1.547800501 | 1 | 2.40 | 3 | Not Proven | 2 | 6 | 2 | Wind Farm Layout | 3 | 17.30 | 3 | 9 | 2 | 4 |
| 9744 | 138034 | 934518 | 2.318389344 | 2 | 2.40 | 3 | Not Proven | 2 | 12 | 2 | Roads, Tracks, Paths | 2 | 92.92 | 3 | 6 | 1 | 2 |
| 9745 | 138560 | 934820 | 1.60293333 | 1 | 2.40 | 3 | Not Proven | 2 | 6 | 2 | Roads, Tracks, Paths | 2 | 27.44 | 3 | 6 | 1 | 2 |
| 9746 | 137998 | 934514 | 2.261980163 | 2 | 2.40 | 3 | Not Proven | 2 | 12 | 2 | Roads, Tracks, Paths | 2 | 124.56 | 3 | 6 | 1 | 2 |
| 9747 | 138491 | 934813 | 1.548185666 | 1 | 2.40 | 3 | Not Proven | 2 | 6 | 2 | Roads, Tracks, Paths | 2 | 34.82 | 3 | 6 | 1 | 2 |
| 9748 | 138302 | 934823 | 3.570797978 | 2 | 2.40 | 3 | Not Proven | 2 | 12 | 2 | Water Feature Minor | 6 | 131.06 | 3 | 18 | 3 | 6 |
| 9749 | 138530 | 934810 | 1.597516621 | 1 | 2.40 | 3 | Not Proven | 2 | 6 | 2 | Roads, Tracks, Paths | 2 | 10.44 | 3 | 6 | 1 | 2 |
| 9750 | 138253 | 934819 | 2.263824321 | 2 | 2.40 | 3 | Not Proven | 2 | 12 | 2 | Water Feature Minor | 6 | 89.59 | 3 | 18 | 3 | 6 |
| 9751 | 138590 | 934800 | 1.615637096 | 1 | 2.40 | 3 | Not Proven | 2 | 6 | 2 | Roads, Tracks, Paths | 2 | 40.98 | 3 | 6 | 1 | 2 |
| 9752 | 138029 | 934135 | 1.71789534 | 1 | 2.40 | 3 | Not Proven | 2 | 6 | 2 | Wind Farm Layout | 3 | 25.31 | 3 | 9 | 2 | 4 |
| 9753 | 139255 | 935674 | 3.439333534 | 2 | 2.40 | 3 | Not Proven | 2 | 12 | 2 | Water Feature Minor | 6 | 125.35 | 3 | 18 | 3 | 6 |
| 9754 | 138217 | 935262 | 6.129286554 | 4 | 2.40 | 3 | Not Proven | 2 | 24 | 3 | Roads, Tracks, Paths | 2 | 74.02 | 3 | 6 | 1 | 3 |
| 9755 | 139137 | 935098 | 2.805590211 | 2 | 2.40 | 3 | Not Proven | 2 | 12 | 2 | Water Feature Minor | 6 | 128.98 | 3 | 18 | 3 | 6 |
| 9756 | 138383 | 934671 | 0.362366869 | 1 | 2.40 | 3 | Not Proven | 2 | 6 | 2 | Wind Farm Layout | 3 | 19.25 | 3 | 9 | 2 | 4 |
| 9757 | 138852 | 935410 | 4.483047518 | 4 | 2.50 | 3 | Not Proven | 2 | 24 | 3 | Roads, Tracks, Paths | 2 | 84.13 | 3 | 6 | 1 | 3 |
| 9758 | 138709 | 935516 | 4.071422956 | 4 | 2.50 | 3 | Not Proven | 2 | 24 | 3 | Wind Farm Layout | 3 | 0.40 | 4 | 12 | 2 | 6 |
| 9759 | 138719 | 934625 | 1.773768854 | 1 | 2.50 | 3 | Not Proven | 2 | 6 | 3 | Roads, Tracks, Paths | 2 | 224.18 | 3 | 6 | 1 | 2 |
| 9760 | 138134 | 935090 | 5.140351324 | 4 | 2.50 | 3 | Not Proven | 2 | 24 | 3 | Wind Farm Layout | 3 | 74.81 | 3 | 9 | 2 | 6 |
| 9761 | 138749 | 935459 | 1.690456093 | 1 | 2.50 | 3 | Not Proven | 2 | 6 | 2 | Wind Farm Layout | 3 | 48.66 | 3 | 9 | 2 | 4 |
| 9762 | 137979 | 934501 | 2.72215818 | 2 | 2.50 | 3 | Not Proven | 2 | 12 | 2 | Water Feature Minor | 6 | 130.82 | 3 | 18 | 3 | 6 |
| 9763 | 138601 | 934840 | 1.54687969 | 1 | 2.50 | 3 | Not Proven | 2 | 6 | 2 | Roads, Tracks, Paths | 2 | 72.54 | 3 | 6 | 1 | 2 |
| 9764 | 138621 | 934704 | 1.52834897 | 1 | 2.50 | 3 | Not Proven | 2 | 6 | 2 | Roads, Tracks, Paths | 2 | 99.14 | 3 | 6 | 1 | 2 |
| 9765 | 138170 | 935092 | 3.33783348 | 2 | 2.50 | 3 | Not Proven | 2 | 12 | 2 | Wind Farm Layout | 3 | 80.34 | 3 | 9 | 2 | 4 |
| 9766 | 138659 | 934671 | 2.050003973 | 2 | 2.50 | 3 | Not Proven | 2 | 12 | 2 | Roads, Tracks, Paths | 2 | 149.17 | 3 | 6 | 1 | 2 |
| 9767 | 137984 | 934510 | 2.27123186 | 2 | 2.50 | 3 | Not Proven | 2 | 12 | 2 | Water Feature Minor | 6 | 132.45 | 3 | 18 | 3 | 6 |
| 9768 | 137989 | 934518 | 2.274599492 | 2 | 2.50 | 3 | Not Proven | 2 | 12 | 2 | Roads, Tracks, Paths | 2 | 130.45 | 3 | 6 | 1 | 2 |
| 9769 | 138611 | 934810 | 1.127721792 | 1 | 2.50 | 3 | Not Proven | 2 | 6 | 2 | Roads, Tracks, Paths | 2 | 64.14 | 3 | 6 | 1 | 2 |
| 9770 | 138524 | 934820 | 1.613866764 | 1 | 2.50 | 3 | Not Proven | 2 | 6 | 2 | Roads, Tracks, Paths | 2 | 22.08 | 3 | 6 | 1 | 2 |
| 9771 | 138600 | 934811 | 1.389718414 | 1 | 2.50 | 3 | Not Proven | 2 | 6 | 2 | Roads, Tracks, Paths | 2 | 55.40 | 3 | 6 | 1 | 2 |
| 9772 | 137972 | 934487 | 2.27159106 | 2 | 2.50 | 3 | Not Proven | 2 | 12 | 2 | Water Feature Minor | 6 | 127.77 | 3 | 18 | 3 | 6 |
| 9773 | 137993 | 934505 | 2.250382934 | 2 | 2.50 | 3 | Not Proven | 2 | 12 | 2 | Roads, Tracks, Paths | 2 | 133.57 | 3 | 6 | 1 | 2 |
| 9774 | 138610 | 934840 | 1.128814168 | 1 | 2.50 | 3 | Not Proven | 2 | 6 | 2 | Roads, Tracks, Paths | 2 | 79.98 | 3 | 6 | 1 | 2 |
| 9775 | 137963 | 934532 | 2.857977865 | 2 | 2.50 | 3 | Not Proven | 2 | 12 | 2 | Water Feature Minor | 6 | 105.89 | 3 | 18 | 3 | 6 |
| 9776 | 138278 | 934820 | 2.268038381 | 2 | 2.50 | 3 | Not Proven | 2 | 12 | 2 | Water Feature Minor | 6 | 111.54 | 3 | 18 | 3 | 6 |
| 9777 | 138590 | 934820 | 1.606511749 | 1 | 2.50 | 3 | Not Proven | 2 | 6 | 2 | Roads, Tracks, Paths | 2 | 52.21 | 3 | 6 | 1 | 2 |
| 9778 | 138370 | 934683 | 1.063408185 | 1 | 2.50 | 3 | Not Proven | 2 | 6 | 2 | Wind Farm Layout | 3 | 1.84 | 4 | 12 | 2 | 4 |
| 9779 | 138816 | 933972 | 1.824614692 | 1 | 2.50 | 3 | Not Proven | 2 | 6 | 2 | Wind Farm Layout | 3 | 12.63 | 3 | 9 | 2 | 4 |

# 3242 - Stornoway Wind Farm - PSRA - Tabulated Peat Probe Data

| ID | X | Y | SLOPE | Slope Co-efficient | PEAT DEPTH | Peat Co-efficient | Gen Substrate | Substrate Co-eff. | Risk Rating Coefficient | Risk Rating Normalisation | Receptor | Receptor Co-eff. | Distance | Receptor Dist Co-eff. | Impact Rating | Impact Rating Normalisation | Hazard Ranking |
|---|---|---|---|---|---|---|---|---|---|---|---|---|---|---|---|---|---|
| 9780 | 137980 | 934524 | 2.647285235 | 2 | 2.50 | 3 | Not Proven | 2 | 12 | 2 | Water Feature Minor | 6 | 124.33 | 3 | 18 | 3 | 6 |
| 9781 | 138001 | 934141 | 1.656480353 | 1 | 2.50 | 3 | Not Proven | 2 | 6 | 2 | Wind Farm Layout | 3 | 23.79 | 3 | 9 | 2 | 4 |
| 9782 | 137936 | 934195 | 1.65230689 | 1 | 2.50 | 3 | Not Proven | 2 | 6 | 2 | Wind Farm Layout | 3 | 58.03 | 3 | 9 | 2 | 4 |
| 9783 | 138580 | 934820 | 1.602943058 | 1 | 2.50 | 3 | Not Proven | 2 | 6 | 2 | Roads, Tracks, Paths | 2 | 43.94 | 3 | 6 | 1 | 2 |
| 9784 | 138467 | 934797 | 2.529348782 | 2 | 2.50 | 3 | Not Proven | 2 | 12 | 2 | Roads, Tracks, Paths | 2 | 35.05 | 3 | 6 | 1 | 2 |
| 9785 | 137971 | 934528 | 2.870003579 | 2 | 2.50 | 3 | Not Proven | 2 | 12 | 2 | Water Feature Minor | 6 | 114.61 | 3 | 18 | 3 | 6 |
| 9786 | 138610 | 934859 | 1.164895825 | 1 | 2.50 | 3 | Not Proven | 2 | 6 | 2 | Roads, Tracks, Paths | 2 | 90.83 | 3 | 6 | 1 | 2 |
| 9787 | 138640 | 934688 | 1.591208427 | 1 | 2.50 | 3 | Not Proven | 2 | 6 | 2 | Roads, Tracks, Paths | 2 | 123.75 | 3 | 6 | 1 | 2 |
| 9788 | 137976 | 934537 | 2.851858686 | 2 | 2.50 | 3 | Not Proven | 2 | 12 | 2 | Water Feature Minor | 6 | 117.63 | 3 | 18 | 3 | 6 |
| 9789 | 138620 | 934850 | 1.129913091 | 1 | 2.50 | 3 | Not Proven | 2 | 6 | 2 | Roads, Tracks, Paths | 2 | 93.86 | 3 | 6 | 1 | 2 |
| 9790 | 138620 | 934840 | 1.138472697 | 1 | 2.50 | 3 | Not Proven | 2 | 6 | 2 | Roads, Tracks, Paths | 2 | 88.25 | 3 | 6 | 1 | 2 |
| 9791 | 137971 | 934506 | 2.411167394 | 2 | 2.50 | 3 | Not Proven | 2 | 12 | 2 | Water Feature Minor | 6 | 121.95 | 3 | 18 | 3 | 6 |
| 9792 | 138617 | 934859 | 1.111665435 | 1 | 2.50 | 3 | Not Proven | 2 | 6 | 2 | Roads, Tracks, Paths | 2 | 96.44 | 3 | 6 | 1 | 2 |
| 9793 | 135844 | 931796 | 0.751361087 | 1 | 2.20 | 3 | Not Proven | 2 | 6 | 2 | Wind Farm Layout | 3 | 62.40 | 3 | 9 | 2 | 4 |
| 9794 | 135315 | 931605 | 1.278270448 | 1 | 2.40 | 3 | Not Proven | 2 | 6 | 2 | Water Feature Minor | 6 | 31.79 | 3 | 18 | 3 | 6 |
| 9795 | 135206 | 931434 | 1.515714161 | 1 | 2.40 | 3 | Not Proven | 2 | 6 | 2 | Water Feature Minor | 6 | 65.75 | 3 | 18 | 3 | 6 |
| 9796 | 135255 | 931530 | 2.097245618 | 2 | 2.50 | 3 | Not Proven | 2 | 12 | 2 | Water Feature Minor | 6 | 81.65 | 3 | 18 | 3 | 6 |
| 9797 | 136079 | 931875 | 2.881438027 | 2 | 2.50 | 3 | Not Proven | 2 | 12 | 2 | Wind Farm Layout | 3 | 118.96 | 3 | 9 | 2 | 4 |
| 9798 | 136079 | 931782 | 2.021557473 | 2 | 2.10 | 3 | Not Proven | 2 | 12 | 2 | Wind Farm Layout | 3 | 26.39 | 3 | 9 | 2 | 4 |
| 9799 | 135322 | 931632 | 1.398471077 | 1 | 2.10 | 3 | Not Proven | 2 | 6 | 2 | Water Feature Minor | 6 | 16.68 | 3 | 18 | 3 | 6 |
| 9800 | 136965 | 931937 | 0.973923981 | 1 | 2.20 | 3 | Not Proven | 2 | 6 | 2 | Wind Farm Layout | 3 | 79.33 | 3 | 9 | 2 | 4 |
| 9801 | 135258 | 931589 | 1.203638858 | 1 | 2.20 | 3 | Not Proven | 2 | 6 | 2 | Water Feature Minor | 6 | 80.66 | 3 | 18 | 3 | 6 |
| 9802 | 136953 | 931938 | 1.00412811 | 1 | 2.20 | 3 | Not Proven | 2 | 6 | 2 | Wind Farm Layout | 3 | 80.95 | 3 | 9 | 2 | 4 |
| 9803 | 135973 | 931789 | 2.044840236 | 2 | 2.20 | 3 | Not Proven | 2 | 12 | 2 | Wind Farm Layout | 3 | 43.10 | 3 | 9 | 2 | 4 |
| 9804 | 136975 | 931938 | 0.973923981 | 1 | 2.20 | 3 | Not Proven | 2 | 6 | 2 | Wind Farm Layout | 3 | 79.78 | 3 | 9 | 2 | 4 |
| 9805 | 135840 | 931810 | 1.204946122 | 1 | 2.20 | 3 | Not Proven | 2 | 6 | 2 | Wind Farm Layout | 3 | 76.99 | 3 | 9 | 2 | 4 |
| 9806 | 135653 | 931738 | 0.302320656 | 1 | 2.20 | 3 | Not Proven | 2 | 6 | 2 | Wind Farm Layout | 3 | 36.59 | 3 | 9 | 2 | 4 |
| 9807 | 135269 | 931580 | 0.863969364 | 1 | 2.20 | 3 | Not Proven | 2 | 6 | 2 | Water Feature Minor | 6 | 83.87 | 3 | 18 | 3 | 6 |
| 9808 | 135185 | 931484 | 1.510046044 | 1 | 2.20 | 3 | Not Proven | 2 | 6 | 2 | Water Feature Minor | 6 | 117.65 | 3 | 18 | 3 | 6 |
| 9809 | 136992 | 931947 | 0.905251469 | 1 | 2.20 | 3 | Not Proven | 2 | 6 | 2 | Roads, Tracks, Paths | 2 | 83.39 | 3 | 6 | 1 | 2 |
| 9810 | 136983 | 931942 | 0.971100527 | 1 | 2.30 | 3 | Not Proven | 2 | 6 | 2 | Wind Farm Layout | 3 | 83.27 | 3 | 9 | 2 | 4 |
| 9811 | 136077 | 931891 | 2.873621623 | 2 | 2.30 | 3 | Not Proven | 2 | 12 | 2 | Wind Farm Layout | 3 | 135.15 | 3 | 9 | 2 | 4 |
| 9812 | 135241 | 931538 | 2.287877392 | 2 | 2.30 | 3 | Not Proven | 2 | 12 | 2 | Water Feature Minor | 6 | 97.37 | 3 | 18 | 3 | 6 |
| 9813 | 135212 | 931498 | 1.512866297 | 1 | 2.30 | 3 | Not Proven | 2 | 6 | 2 | Water Feature Minor | 6 | 102.37 | 3 | 18 | 3 | 6 |
| 9814 | 135228 | 931546 | 1.803159946 | 1 | 2.30 | 3 | Not Proven | 2 | 6 | 2 | Water Feature Minor | 6 | 112.43 | 3 | 18 | 3 | 6 |
| 9815 | 135342 | 931647 | 7.412026454 | 4 | 2.40 | 3 | Not Proven | 2 | 24 | 3 | Water Feature Minor | 6 | 7.52 | 4 | 24 | 3 | 9 |
| 9816 | 135834 | 931824 | 1.438601196 | 1 | 2.40 | 3 | Not Proven | 2 | 6 | 2 | Wind Farm Layout | 3 | 91.60 | 3 | 9 | 2 | 4 |
| 9817 | 136123 | 931904 | 2.881200667 | 2 | 2.40 | 3 | Not Proven | 2 | 12 | 2 | Wind Farm Layout | 3 | 143.78 | 3 | 9 | 2 | 4 |
| 9818 | 136952 | 931944 | 0.979858835 | 1 | 2.50 | 3 | Not Proven | 2 | 6 | 2 | Wind Farm Layout | 3 | 86.99 | 3 | 9 | 2 | 4 |
| 9819 | 136122 | 931917 | 2.881196519 | 2 | 2.50 | 3 | Not Proven | 2 | 12 | 2 | Wind Farm Layout | 3 | 156.90 | 3 | 9 | 2 | 4 |
| 9820 | 136944 | 931941 | 0.983350321 | 1 | 2.50 | 3 | Not Proven | 2 | 6 | 2 | Wind Farm Layout | 3 | 84.50 | 3 | 9 | 2 | 4 |
| 9821 | 135332 | 931620 | 1.398474097 | 1 | 2.50 | 3 | Not Proven | 2 | 6 | 2 | Water Feature Minor | 6 | 11.00 | 3 | 18 | 3 | 6 |
| 9822 | 136972 | 931948 | 0.988096174 | 1 | 2.50 | 3 | Not Proven | 2 | 6 | 2 | Wind Farm Layout | 3 | 89.92 | 3 | 9 | 2 | 4 |
| 9823 | 136021 | 931775 | 2.016616738 | 2 | 2.50 | 3 | Not Proven | 2 | 12 | 2 | Wind Farm Layout | 3 | 24.84 | 3 | 9 | 2 | 4 |
| 9824 | 136157 | 931805 | 2.859040561 | 2 | 2.50 | 3 | Not Proven | 2 | 12 | 2 | Wind Farm Layout | 3 | 42.21 | 3 | 9 | 2 | 4 |
| 9825 | 135200 | 931506 | 1.512296617 | 1 | 2.50 | 3 | Not Proven | 2 | 6 | 2 | Water Feature Minor | 6 | 116.50 | 3 | 18 | 3 | 6 |
| 9826 | 136962 | 931946 | 1.019304528 | 1 | 2.50 | 3 | Not Proven | 2 | 6 | 2 | Wind Farm Layout | 3 | 88.42 | 3 | 9 | 2 | 4 |
| 9827 | 135937 | 931803 | 1.484318992 | 1 | 2.50 | 3 | Not Proven | 2 | 6 | 2 | Wind Farm Layout | 3 | 60.44 | 3 | 9 | 2 | 4 |
| 9828 | 136983 | 931950 | 0.926226976 | 1 | 2.50 | 3 | Not Proven | 2 | 6 | 2 | Wind Farm Layout | 3 | 91.30 | 3 | 9 | 2 | 4 |
| 9829 | 137120 | 931480 | 2.880838528 | 2 | 2.10 | 3 | Not Proven | 2 | 12 | 2 | Water Feature Minor | 6 | 188.64 | 3 | 18 | 3 | 6 |
| 9830 | 138085 | 931350 | 1.10356531 | 1 | 2.10 | 3 | Not Proven | 2 | 6 | 2 | Water Feature Minor | 6 | 23.23 | 3 | 18 | 3 | 6 |
| 9831 | 137777 | 931773 | 2.302179713 | 2 | 2.10 | 3 | Not Proven | 2 | 12 | 2 | Wind Farm Layout | 3 | 17.25 | 3 | 9 | 2 | 4 |
| 9832 | 137223 | 931876 | 1.300716142 | 1 | 2.20 | 3 | Not Proven | 2 | 6 | 2 | Wind Farm Layout | 3 | 3.48 | 4 | 12 | 2 | 4 |
| 9833 | 137912 | 931331 | 3.370353527 | 2 | 2.20 | 3 | Not Proven | 2 | 12 | 2 | Water Feature Minor | 6 | 22.53 | 3 | 18 | 3 | 6 |
| 9834 | 137567 | 931535 | 5.66864979 | 4 | 2.20 | 3 | Not Proven | 2 | 24 | 3 | Water Feature Minor | 6 | 56.30 | 3 | 18 | 3 | 9 |
| 9835 | 136376 | 931820 | 1.836966529 | 1 | 2.20 | 3 | Not Proven | 2 | 6 | 2 | Wind Farm Layout | 3 | 43.35 | 3 | 9 | 2 | 4 |
| 9836 | 137780 | 931605 | 3.373954842 | 2 | 2.20 | 3 | Not Proven | 2 | 12 | 2 | Wind Farm Layout | 3 | 11.49 | 3 | 9 | 2 | 4 |
| 9837 | 137021 | 931459 | 2.384842638 | 2 | 2.20 | 3 | Not Proven | 2 | 12 | 2 | Water Feature Minor | 6 | 190.53 | 3 | 18 | 3 | 6 |
| 9838 | 135180 | 931773 | 2.00462408 | 2 | 2.30 | 3 | Not Proven | 2 | 12 | 2 | Wind Farm Layout | 3 | 5.13 | 4 | 12 | 2 | 4 |
| 9839 | 135138 | 931710 | 1.758671656 | 1 | 2.30 | 3 | Not Proven | 2 | 6 | 2 | Wind Farm Layout | 3 | 13.60 | 3 | 9 | 2 | 4 |
| 9840 | 137274 | 931880 | 0.91597888 | 1 | 2.30 | 3 | Not Proven | 2 | 6 | 2 | Wind Farm Layout | 3 | 3.82 | 4 | 12 | 2 | 4 |
| 9841 | 137071 | 931462 | 2.871533096 | 2 | 2.30 | 3 | Not Proven | 2 | 12 | 2 | Water Feature Minor | 6 | 187.39 | 3 | 18 | 3 | 6 |
| 9842 | 135154 | 931729 | 1.84768174 | 1 | 2.30 | 3 | Not Proven | 2 | 6 | 2 | Wind Farm Layout | 3 | 13.61 | 3 | 9 | 2 | 4 |
| 9843 | 137028 | 931947 | 0.953833584 | 1 | 2.40 | 3 | Not Proven | 2 | 6 | 2 | Roads, Tracks, Paths | 2 | 50.96 | 3 | 6 | 1 | 2 |
| 9844 | 135115 | 931729 | 0.778534506 | 1 | 2.40 | 3 | Not Proven | 2 | 6 | 2 | Wind Farm Layout | 3 | 16.21 | 3 | 9 | 2 | 4 |
| 9845 | 137070 | 931477 | 2.867164587 | 2 | 2.40 | 3 | Not Proven | 2 | 12 | 2 | Water Feature Minor | 6 | 202.38 | 3 | 18 | 3 | 6 |
| 9846 | 137262 | 934235 | 8.601956988 | 6 | 2.40 | 3 | Not Proven | 2 | 36 | 4 | Roads, Tracks, Paths | 2 | 138.01 | 3 | 6 | 1 | 4 |
| 9847 | 137424 | 931902 | 2.823679602 | 2 | 2.40 | 3 | Not Proven | 2 | 12 | 2 | Wind Farm Layout | 3 | 18.40 | 3 | 9 | 2 | 4 |
| 9848 | 137689 | 931577 | 2.37583089 | 2 | 2.40 | 3 | Not Proven | 2 | 12 | 2 | Wind Farm Layout | 3 | 34.12 | 3 | 9 | 2 | 4 |
| 9849 | 135127 | 931720 | 0.773709462 | 1 | 2.40 | 3 | Not Proven | 2 | 6 | 2 | Wind Farm Layout | 3 | 1.26 | 4 | 12 | 2 | 4 |
| 9850 | 139539 | 933429 | 1.125131713 | 1 | 2.40 | 3 | Not Proven | 2 | 6 | 2 | Wind Farm Layout | 3 | 3.03 | 4 | 12 | 2 | 4 |
| 9851 | 138992 | 935189 | 3.457747627 | 2 | 2.50 | 3 | Not Proven | 2 | 12 | 2 | Water Feature Minor | 6 | 38.99 | 3 | 18 | 3 | 6 |
| 9852 | 136389 | 931827 | 1.84830715 | 1 | 2.50 | 3 | Not Proven | 2 | 6 | 2 | Wind Farm Layout | 3 | 49.89 | 3 | 9 | 2 | 4 |
| 9853 | 137324 | 931869 | 2.073252134 | 2 | 2.50 | 3 | Not Proven | 2 | 12 | 2 | Wind Farm Layout | 3 | 11.12 | 3 | 9 | 2 | 4 |
| 9854 | 139578 | 933395 | 1.003975556 | 1 | 2.50 | 3 | Not Proven | 2 | 6 | 2 | Wind Farm Layout | 3 | 12.28 | 3 | 9 | 2 | 4 |
| 9855 | 136337 | 931855 | 1.836064985 | 1 | 2.50 | 3 | Not Proven | 2 | 6 | 2 | Roads, Tracks, Paths | 2 | 77.29 | 3 | 6 | 1 | 2 |
| 9856 | 137280 | 934212 | 4.440512629 | 4 | 2.50 | 3 | Not Proven | 2 | 24 | 3 | Roads, Tracks, Paths | 2 | 110.31 | 3 | 6 | 1 | 3 |
| 9857 | 137800 | 931751 | 2.274281502 | 2 | 2.50 | 3 | Not Proven | 2 | 12 | 2 | Wind Farm Layout | 3 | 16.18 | 3 | 9 | 2 | 4 |
| 9858 | 137908 | 931592 | 5.029955808 | 4 | 2.50 | 3 | Not Proven | 2 | 24 | 3 | Wind Farm Layout | 3 | 6.24 | 4 | 12 | 2 | 6 |
| 9859 | 139147 | 933246 | 0.972729276 | 1 | 2.50 | 3 | Not Proven | 2 | 6 | 2 | Wind Farm Layout | 3 | 2.50 | 4 | 12 | 2 | 4 |
| 9860 | 137952 | 931341 | 3.91300396 | 2 | 2.50 | 3 | Not Proven | 2 | 12 | 2 | Water Feature Minor | 6 | 29.20 | 3 | 18 | 3 | 6 |
| 9861 | 137942 | 931340 | 4.082486705 | 4 | 2.50 | 3 | Not Proven | 2 | 24 | 3 | Water Feature Minor | 6 | 28.43 | 3 | 18 | 3 | 9 |
| 9862 | 135013 | 931625 | 0.789974025 | 1 | 2.50 | 3 | Not Proven | 2 | 6 | 3 | Wind Farm Layout | 3 | 3.06 | 4 | 12 | 2 | 4 |
| 9863 | 136363 | 931841 | 1.837796704 | 1 | 2.50 | 3 | Not Proven | 2 | 6 | 2 | Wind Farm Layout | 3 | 64.78 | 3 | 9 | 2 | 4 |
| 9864 | 136364 | 931870 | 1.826944468 | 1 | 2.50 | 3 | Not Proven | 2 | 6 | 2 | Wind Farm Layout | 3 | 93.72 | 3 | 9 | 2 | 4 |
| 9865 | 137339 | 934218 | 5.873538781 | 4 | 2.50 | 3 | Not Proven | 2 | 24 | 3 | Roads, Tracks, Paths | 2 | 99.15 | 3 | 6 | 1 | 3 |
| 9866 | 135062 | 931640 | 0.789890566 | 1 | 2.50 | 3 | Not Proven | 2 | 6 | 2 | Wind Farm Layout | 3 | 12.42 | 3 | 9 | 2 | 4 |
| 9867 | 137920 | 931601 | 5.051051695 | 4 | 2.50 | 3 | Not Proven | 2 | 24 | 3 | Water Feature Minor | 6 | 9.70 | 4 | 24 | 3 | 9 |
| 9868 | 137961 | 931341 | 4.094551593 | 4 | 2.50 | 3 | Not Proven | 2 | 24 | 3 | Water Feature Minor | 6 | 30.82 | 3 | 18 | 3 | 9 |
| 9869 | 138072 | 931343 | 1.070659317 | 1 | 2.50 | 3 | Not Proven | 2 | 6 | 2 | Water Feature Minor | 6 | 14.29 | 3 | 18 | 3 | 6 |
| 9870 | 139120 | 933237 | 0.941427528 | 1 | 2.50 | 3 | Not Proven | 2 | 6 | 2 | Wind Farm Layout | 3 | 16.28 | 3 | 9 | 2 | 4 |
| 9871 | 137020 | 931475 | 0.954333542 | 1 | 2.50 | 3 | Not Proven | 2 | 6 | 2 | Water Feature Minor | 6 | 201.58 | 3 | 18 | 3 | 6 |
| 9872 | 137664 | 931567 | 2.316600477 | 2 | 2.50 | 3 | Not Proven | 2 | 12 | 2 | Wind Farm Layout | 3 | 46.18 | 3 | 9 | 2 | 4 |
| 9873 | 137857 | 932178 | 2.263842201 | 2 | 2.10 | 3 | Not Proven | 2 | 12 | 2 | Wind Farm Layout | 3 | 11.27 | 3 | 9 | 2 | 4 |
| 9874 | 137928 | 932877 | 2.444882509 | 2 | 2.10 | 3 | Not Proven | 2 | 12 | 2 | Wind Farm Layout | 3 | 18.54 | 3 | 9 | 2 | 4 |
| 9875 | 137703 | 932020 | 2.782653699 | 2 | 2.10 | 3 | Not Proven | 2 | 12 | 2 | Water Feature Minor | 6 | 13.87 | 3 | 18 | 3 | 6 |
| 9876 | 138055 | 931496 | 4.19333306 | 4 | 2.10 | 3 | Not Proven | 2 | 24 | 3 | Wind Farm Layout | 3 | 5.65 | 4 | 12 | 2 | 6 |
| 9877 | 137718 | 932035 | 1.897599018 | 1 | 2.20 | 3 | Not Proven | 2 | 6 | 2 | Wind Farm Layout | 3 | 16.76 | 3 | 9 | 2 | 4 |
| 9878 | 138399 | 933057 | 2.335174246 | 2 | 2.20 | 3 | Not Proven | 2 | 12 | 2 | Wind Farm Layout | 3 | 34.70 | 3 | 9 | 2 | 4 |
| 9879 | 137885 | 932214 | 2.230384733 | 2 | 2.20 | 3 | Not Proven | 2 | 12 | 2 | Wind Farm Layout | 3 | 2.13 | 4 | 12 | 2 | 4 |
| 9880 | 138106 | 931485 | 4.200467435 | 4 | 2.20 | 3 | Not Proven | 2 | 24 | 3 | Wind Farm Layout | 3 | 22.91 | 3 | 9 | 2 | 6 |
| 9881 | 138046 | 931480 | 4.182574416 | 4 | 2.20 | 3 | Not Proven | 2 | 24 | 3 | Wind Farm Layout | 3 | 12.70 | 3 | 9 | 2 | 6 |
| 9882 | 138265 | 932290 | 0.87365839 | 1 | 2.20 | 3 | Not Proven | 2 | 6 | 2 | Water Feature Minor | 6 | 154.67 | 3 | 18 | 3 | 6 |
| 9883 | 138093 | 931457 | 4.189690438 | 4 | 2.20 | 3 | Not Proven | 2 | 24 | 3 | Wind Farm Layout | 3 | 7.73 | 4 | 12 | 2 | 6 |
| 9884 | 138196 | 932922 | 1.561041912 | 1 | 2.30 | 3 | Not Proven | 2 | 6 | 2 | Wind Farm Layout | 3 | 10.05 | 3 | 9 | 2 | 4 |
| 9885 | 138409 | 933045 | 3.230218863 | 2 | 2.40 | 3 | Not Proven | 2 | 12 | 2 | Wind Farm Layout | 3 | 48.53 | 3 | 9 | 2 | 4 |
| 9886 | 137803 | 932874 | 2.391366897 | 2 | 2.40 | 3 | Not Proven | 2 | 12 | 2 | Wind Farm Layout | 3 | 18.26 | 3 | 9 | 2 | 4 |
| 9887 | 138003 | 932884 | 3.08118045 | 2 | 2.50 | 3 | Not Proven | 2 | 12 | 2 | Wind Farm Layout | 3 | 17.75 | 3 | 9 | 2 | 4 |
| 9888 | 137752 | 932072 | 2.704281717 | 2 | 2.50 | 3 | Not Proven | 2 | 12 | 2 | Wind Farm Layout | 3 | 17.68 | 3 | 9 | 2 | 4 |
| 9889 | 138299 | 931948 | 1.164182553 | 1 | 2.50 | 3 | Not Proven | 2 | 6 | 2 | Wind Farm Layout | 3 | 65.51 | 3 | 9 | 2 | 4 |
| 9890 | 138290 | 932294 | 0.858350138 | 1 | 2.50 | 3 | Not Proven | 2 | 6 | 2 | Water Feature Minor | 6 | 131.97 | 3 | 18 | 3 | 6 |
| 9891 | 138381 | 933040 | 2.347810123 | 2 | 2.50 | 3 | Not Proven | 2 | 12 | 2 | Wind Farm Layout | 3 | 47.55 | 3 | 9 | 2 | 4 |
| 9892 | 138390 | 933029 | 2.330350136 | 2 | 2.50 | 3 | Not Proven | 2 | 12 | 2 | Wind Farm Layout | 3 | 60.18 | 3 | 9 | 2 | 4 |
| 9893 | 137774 | 932051 | 2.370008818 | 2 | 2.50 | 3 | Not Proven | 2 | 12 | 2 | Wind Farm Layout | 3 | 12.72 | 3 | 9 | 2 | 4 |
| 9894 | 138371 | 933051 | 2.338790159 | 2 | 2.50 | 3 | Not Proven | 2 | 12 | 2 | Wind Farm Layout | 3 | 34.70 | 3 | 9 | 2 | 4 |
| 9895 | 138807 | 933708 | 3.87823303 | 2 | 2.60 | 3 | Not Proven | 2 | 12 | 2 | Wind Farm Layout | 3 | 7.83 | 4 | 12 | 2 | 4 |
| 9896 | 139579 | 933343 | 0.99110382 | 1 | 2.60 | 3 | Not Proven | 2 | 6 | 2 | Wind Farm Layout | 3 | 59.36 | 3 | 9 | 2 | 4 |
| 9897 | 138819 | 933198 | 1.2719661 | 1 | 2.60 | 3 | Not Proven | 2 | 6 | 2 | Wind Farm Layout | 3 | 20.35 | 3 | 9 | 2 | 4 |
| 9898 | 140021 | 933246 | 0.151663 | 1 | 2.60 | 3 | Not Proven | 2 | 6 | 2 | Wind Farm Layout | 3 | 17.48 | 3 | 9 | 2 | 4 |
| 9899 | 139329 | 933330 | 3.104833594 | 2 | 2.60 | 3 | Not Proven | 2 | 12 | 2 | Wind Farm Layout | 3 | 37.21 | 3 | 9 | 2 | 4 |
| 9900 | 138395 | 933184 | 1.536842651 | 1 | 2.60 | 3 | Not Proven | 2 | 6 | 2 | Water Feature Minor | 6 | 38.87 | 3 | 18 | 3 | 6 |
| 9901 | 138423 | 933228 | 2.004620463 | 2 | 2.60 | 3 | Not Proven | 2 | 12 | 2 | Water Feature Minor | 6 | 49.07 | 3 | 18 | 3 | 6 |
| 9902 | 138417 | 933209 | 0.921766888 | 1 | 2.60 | 3 | Not Proven | 2 | 6 | 2 | Water Feature Minor | 6 | 43.57 | 3 | 18 | 3 | 6 |
| 9903 | 139480 | 933308 | 1.084017295 | 1 | 2.60 | 3 | Not Proven | 2 | 6 | 2 | Wind Farm Layout | 3 | 112.75 | 3 | 9 | 2 | 4 |
| 9904 | 139316 | 933471 | 1.513630818 | 1 | 2.60 | 3 | Not Proven | 2 | 6 | 2 | Wind Farm Layout | 3 | 66.98 | 3 | 9 | 2 | 4 |
| 9905 | 138420 | 933219 | 1.930920993 | 1 | 2.60 | 3 | Not Proven | 2 | 6 | 2 | Water Feature Minor | 6 | 45.51 | 3 | 18 | 3 | 6 |
| 9906 | 138432 | 933226 | 1.968902598 | 1 | 2.60 | 3 | Not Proven | 2 | 6 | 2 | Water Feature Minor | 6 | 57.77 | 3 | 18 | 3 | 6 |

# 3242 - Stornoway Wind Farm - PSRA - Tabulated Peat Probe Data

| ID | X | Y | SLOPE | Slope Co-efficient | PEAT DEPTH | Peat Co-efficient | Gen Substrate | Substrate Co-eff. | Risk Rating Coefficient | Risk Rating Normalisation | Receptor | Receptor Co-eff. | Distance | Receptor Dist Co-eff. | Impact Rating | Impact Rating Normalisation | Hazard Ranking |
|---|---|---|---|---|---|---|---|---|---|---|---|---|---|---|---|---|---|
| 9907 | 139331 | 933299 | 1.865087881 | 1 | 2.60 | 3 | Not Proven | 2 | 6 | 2 | Wind Farm Layout | 3 | 67.20 | 3 | 9 | 2 | 4 |
| 9908 | 138957 | 933025 | 0.940533008 | 1 | 2.60 | 3 | Not Proven | 2 | 6 | 2 | Water Feature Minor | 6 | 48.29 | 3 | 18 | 3 | 6 |
| 9909 | 138099 | 933400 | 1.429080223 | 1 | 2.70 | 3 | Not Proven | 2 | 6 | 2 | Water Feature Minor | 6 | 117.10 | 3 | 18 | 3 | 6 |
| 9910 | 139505 | 933309 | 0.696336813 | 1 | 2.70 | 3 | Not Proven | 2 | 6 | 2 | Wind Farm Layout | 3 | 116.70 | 3 | 9 | 2 | 4 |
| 9911 | 138423 | 933282 | 1.98444977 | 1 | 2.70 | 3 | Not Proven | 2 | 6 | 2 | Water Feature Minor | 6 | 77.61 | 3 | 18 | 3 | 6 |
| 9912 | 138399 | 933214 | 0.342773506 | 1 | 2.70 | 3 | Not Proven | 2 | 6 | 2 | Water Feature Minor | 6 | 24.94 | 3 | 18 | 3 | 6 |
| 9913 | 138408 | 933212 | 0.44891951 | 1 | 2.70 | 3 | Not Proven | 2 | 6 | 2 | Water Feature Minor | 6 | 34.14 | 3 | 18 | 3 | 6 |
| 9914 | 139555 | 933310 | 0.749415721 | 1 | 2.70 | 3 | Not Proven | 2 | 6 | 2 | Wind Farm Layout | 3 | 99.26 | 3 | 9 | 2 | 4 |
| 9915 | 139242 | 933481 | 4.834987087 | 4 | 2.70 | 3 | Not Proven | 2 | 24 | 3 | Wind Farm Layout | 3 | 64.43 | 3 | 9 | 2 | 6 |
| 9916 | 138103 | 933391 | 1.297019834 | 1 | 2.70 | 3 | Not Proven | 2 | 6 | 2 | Water Feature Minor | 6 | 120.16 | 3 | 18 | 3 | 6 |
| 9917 | 138142 | 933430 | 1.295790322 | 1 | 2.70 | 3 | Not Proven | 2 | 6 | 2 | Water Feature Minor | 6 | 65.04 | 3 | 18 | 3 | 6 |
| 9918 | 138953 | 933051 | 1.026929297 | 1 | 2.70 | 3 | Not Proven | 2 | 6 | 2 | Water Feature Minor | 6 | 51.62 | 3 | 18 | 3 | 6 |
| 9919 | 139131 | 933366 | 5.088968836 | 4 | 2.70 | 3 | Not Proven | 2 | 24 | 3 | Wind Farm Layout | 3 | 79.76 | 3 | 9 | 2 | 6 |
| 9920 | 138835 | 932989 | 1.342501262 | 1 | 2.70 | 3 | Not Proven | 2 | 6 | 2 | Water Feature Minor | 6 | 59.93 | 3 | 18 | 3 | 6 |
| 9921 | 138430 | 933259 | 1.97476277 | 1 | 2.80 | 3 | Not Proven | 2 | 6 | 2 | Water Feature Minor | 6 | 67.37 | 3 | 18 | 3 | 6 |
| 9922 | 138411 | 933222 | 1.776549416 | 1 | 2.80 | 3 | Not Proven | 2 | 6 | 2 | Water Feature Minor | 6 | 36.55 | 3 | 18 | 3 | 6 |
| 9923 | 139530 | 933310 | 0.683764158 | 1 | 2.80 | 3 | Not Proven | 2 | 6 | 2 | Wind Farm Layout | 3 | 109.41 | 3 | 9 | 2 | 4 |
| 9924 | 138146 | 933428 | 1.973091316 | 1 | 2.80 | 3 | Not Proven | 2 | 6 | 2 | Water Feature Minor | 6 | 63.67 | 3 | 18 | 3 | 6 |
| 9925 | 139580 | 933311 | 1.138288 | 1 | 2.80 | 3 | Not Proven | 2 | 6 | 2 | Wind Farm Layout | 3 | 84.96 | 3 | 9 | 2 | 4 |
| 9926 | 138080 | 933354 | 1.278376543 | 1 | 2.80 | 3 | Not Proven | 2 | 6 | 2 | Water Feature Minor | 6 | 125.71 | 3 | 18 | 3 | 6 |
| 9927 | 138415 | 933253 | 1.985992271 | 1 | 2.80 | 3 | Not Proven | 2 | 6 | 2 | Water Feature Minor | 6 | 51.67 | 3 | 18 | 3 | 6 |
| 9928 | 138395 | 933205 | 0.313068958 | 1 | 2.80 | 3 | Not Proven | 2 | 6 | 2 | Water Feature Minor | 6 | 24.24 | 3 | 18 | 3 | 6 |
| 9929 | 138405 | 933202 | 0.316525248 | 1 | 2.80 | 3 | Not Proven | 2 | 6 | 2 | Water Feature Minor | 6 | 34.47 | 3 | 18 | 3 | 6 |
| 9930 | 138816 | 933212 | 1.271968722 | 1 | 2.80 | 3 | Not Proven | 2 | 6 | 2 | Wind Farm Layout | 3 | 34.49 | 3 | 9 | 2 | 4 |
| 9931 | 138142 | 933425 | 2.123842035 | 2 | 2.80 | 3 | Not Proven | 2 | 12 | 2 | Water Feature Minor | 6 | 68.60 | 3 | 18 | 3 | 6 |
| 9932 | 138228 | 933417 | 2.935287114 | 2 | 2.80 | 3 | Not Proven | 2 | 12 | 2 | Water Feature Minor | 6 | 57.58 | 3 | 18 | 3 | 6 |
| 9933 | 139556 | 933324 | 0.920475357 | 1 | 2.80 | 3 | Not Proven | 2 | 6 | 2 | Wind Farm Layout | 3 | 86.06 | 3 | 9 | 2 | 4 |
| 9934 | 139996 | 933251 | 0.155036497 | 1 | 2.90 | 3 | Not Proven | 2 | 6 | 2 | Wind Farm Layout | 3 | 18.37 | 3 | 9 | 2 | 4 |
| 9935 | 138095 | 933386 | 0.77193994 | 1 | 2.90 | 3 | Not Proven | 2 | 6 | 2 | Water Feature Minor | 6 | 128.82 | 3 | 18 | 3 | 6 |
| 9936 | 138090 | 933394 | 0.886458723 | 1 | 2.90 | 3 | Not Proven | 2 | 6 | 2 | Water Feature Minor | 6 | 120.38 | 3 | 18 | 3 | 6 |
| 9937 | 139480 | 933324 | 1.800633054 | 1 | 2.90 | 3 | Not Proven | 2 | 6 | 2 | Wind Farm Layout | 3 | 97.44 | 3 | 9 | 2 | 4 |
| 9938 | 139306 | 933489 | 0.890823248 | 1 | 2.90 | 3 | Not Proven | 2 | 6 | 2 | Wind Farm Layout | 3 | 83.04 | 3 | 9 | 2 | 4 |
| 9939 | 138402 | 933250 | 1.960059711 | 1 | 2.90 | 3 | Not Proven | 2 | 6 | 2 | Water Feature Minor | 6 | 39.92 | 3 | 18 | 3 | 6 |
| 9940 | 138405 | 933223 | 1.310115743 | 1 | 2.90 | 3 | Not Proven | 2 | 6 | 2 | Water Feature Minor | 6 | 30.62 | 3 | 18 | 3 | 6 |
| 9941 | 138007 | 933054 | 1.039596844 | 1 | 2.90 | 3 | Not Proven | 2 | 6 | 2 | Water Feature Minor | 6 | 27.97 | 3 | 18 | 3 | 6 |
| 9942 | 139479 | 933339 | 2.255602209 | 2 | 2.90 | 3 | Not Proven | 2 | 12 | 2 | Wind Farm Layout | 3 | 82.51 | 3 | 9 | 2 | 4 |
| 9943 | 139018 | 933287 | 1.020388519 | 1 | 3.00 | 3 | Not Proven | 2 | 6 | 2 | Water Feature Minor | 6 | 69.90 | 3 | 18 | 3 | 6 |
| 9944 | 139357 | 933300 | 1.780471381 | 1 | 3.00 | 3 | Not Proven | 2 | 6 | 2 | Wind Farm Layout | 3 | 74.59 | 3 | 9 | 2 | 4 |
| 9945 | 138093 | 933339 | 1.270900832 | 1 | 3.00 | 3 | Not Proven | 2 | 6 | 2 | Water Feature Minor | 6 | 136.13 | 3 | 18 | 3 | 6 |
| 9946 | 138413 | 933231 | 1.968576133 | 1 | 3.00 | 3 | Not Proven | 2 | 6 | 2 | Water Feature Minor | 6 | 39.91 | 3 | 18 | 3 | 6 |
| 9947 | 138915 | 932898 | 2.798049848 | 2 | 3.00 | 3 | Not Proven | 2 | 12 | 2 | Water Feature Minor | 6 | 101.93 | 3 | 18 | 3 | 6 |
| 9948 | 139922 | 933262 | 0.611936433 | 1 | 3.00 | 3 | Not Proven | 2 | 6 | 2 | Wind Farm Layout | 3 | 17.23 | 3 | 9 | 2 | 4 |
| 9949 | 139530 | 933326 | 0.689903835 | 1 | 3.00 | 3 | Not Proven | 2 | 6 | 2 | Wind Farm Layout | 3 | 94.79 | 3 | 9 | 2 | 4 |
| 9950 | 139315 | 933515 | 0.546057743 | 1 | 3.00 | 3 | Not Proven | 2 | 6 | 2 | Wind Farm Layout | 3 | 110.17 | 3 | 9 | 2 | 4 |
| 9951 | 138279 | 933429 | 4.131474114 | 4 | 3.00 | 3 | Not Proven | 2 | 24 | 3 | Water Feature Minor | 6 | 83.23 | 3 | 18 | 3 | 9 |
| 9952 | 138425 | 933238 | 1.975533121 | 1 | 3.00 | 3 | Not Proven | 2 | 6 | 2 | Water Feature Minor | 6 | 53.43 | 3 | 18 | 3 | 6 |
| 9953 | 139948 | 933259 | 0.144574391 | 1 | 3.00 | 3 | Not Proven | 2 | 6 | 2 | Wind Farm Layout | 3 | 18.48 | 3 | 9 | 2 | 4 |
| 9954 | 139554 | 933341 | 0.990950443 | 1 | 3.00 | 3 | Not Proven | 2 | 6 | 2 | Wind Farm Layout | 3 | 71.34 | 3 | 9 | 2 | 4 |
| 9955 | 139145 | 933345 | 1.24820251 | 1 | 3.00 | 3 | Not Proven | 2 | 6 | 2 | Wind Farm Layout | 3 | 67.29 | 3 | 9 | 2 | 4 |
| 9956 | 139016 | 933261 | 1.048698175 | 1 | 3.00 | 3 | Not Proven | 2 | 6 | 2 | Wind Farm Layout | 3 | 62.57 | 3 | 9 | 2 | 4 |
| 9957 | 139383 | 933303 | 2.638863554 | 2 | 3.00 | 3 | Not Proven | 2 | 12 | 2 | Wind Farm Layout | 3 | 80.77 | 3 | 9 | 2 | 4 |
| 9958 | 139278 | 933499 | 0.818757317 | 1 | 3.00 | 3 | Not Proven | 2 | 6 | 2 | Wind Farm Layout | 3 | 88.20 | 3 | 9 | 2 | 4 |
| 9959 | 136226 | 931133 | 1.843415254 | 1 | 2.60 | 3 | Not Proven | 2 | 6 | 2 | Wind Farm Layout | 3 | 105.62 | 3 | 9 | 2 | 4 |
| 9960 | 135857 | 931052 | 3.076801828 | 2 | 2.60 | 3 | Not Proven | 2 | 12 | 2 | Wind Farm Layout | 3 | 81.18 | 3 | 9 | 2 | 4 |
| 9961 | 135927 | 931052 | 4.577880984 | 4 | 2.60 | 3 | Not Proven | 2 | 24 | 3 | Roads, Tracks, Paths | 2 | 66.86 | 3 | 6 | 1 | 3 |
| 9962 | 138399 | 932316 | 0.700069733 | 1 | 2.60 | 3 | Not Proven | 2 | 6 | 2 | Water Feature Minor | 6 | 67.72 | 3 | 18 | 3 | 6 |
| 9963 | 138076 | 932684 | 2.817667293 | 2 | 2.60 | 3 | Not Proven | 2 | 12 | 2 | Wind Farm Layout | 3 | 24.63 | 3 | 9 | 2 | 4 |
| 9964 | 136808 | 932772 | 1.586653177 | 1 | 2.60 | 3 | Not Proven | 2 | 6 | 2 | Water Feature Minor | 6 | 145.49 | 3 | 18 | 3 | 6 |
| 9965 | 138979 | 932758 | 3.19938029 | 2 | 2.60 | 3 | Not Proven | 2 | 12 | 2 | Water Feature Minor | 6 | 218.70 | 3 | 18 | 3 | 6 |
| 9966 | 138660 | 932495 | 2.041126089 | 2 | 2.60 | 3 | Not Proven | 2 | 12 | 2 | Water Feature Minor | 6 | 1.24 | 4 | 24 | 3 | 6 |
| 9967 | 137821 | 932851 | 1.699985155 | 1 | 2.60 | 3 | Not Proven | 2 | 6 | 2 | Wind Farm Layout | 3 | 4.29 | 4 | 12 | 2 | 4 |
| 9968 | 135946 | 931052 | 3.75943497 | 2 | 2.60 | 3 | Not Proven | 2 | 12 | 2 | Roads, Tracks, Paths | 2 | 52.86 | 3 | 6 | 1 | 2 |
| 9969 | 136816 | 932751 | 1.71368982 | 1 | 2.60 | 3 | Not Proven | 2 | 6 | 2 | Water Feature Minor | 6 | 163.91 | 3 | 18 | 3 | 6 |
| 9970 | 137831 | 932821 | 1.710179552 | 1 | 2.60 | 3 | Not Proven | 2 | 6 | 2 | Wind Farm Layout | 3 | 26.60 | 3 | 9 | 2 | 4 |
| 9971 | 138284 | 930942 | 4.298178241 | 4 | 2.60 | 3 | Not Proven | 2 | 24 | 3 | Water Feature Minor | 6 | 106.49 | 3 | 18 | 3 | 9 |
| 9972 | 138930 | 932701 | 0.925404802 | 1 | 2.60 | 3 | Not Proven | 2 | 6 | 2 | Water Feature Minor | 6 | 146.41 | 3 | 18 | 3 | 6 |
| 9973 | 137356 | 932503 | 0.752563154 | 1 | 2.60 | 3 | Not Proven | 2 | 6 | 2 | Water Feature Minor | 6 | 61.51 | 3 | 18 | 3 | 6 |
| 9974 | 136569 | 931103 | 2.124479129 | 2 | 2.60 | 3 | Not Proven | 2 | 12 | 2 | Roads, Tracks, Paths | 2 | 12.13 | 3 | 6 | 1 | 2 |
| 9975 | 139013 | 931330 | 2.664526717 | 2 | 2.60 | 3 | Not Proven | 2 | 12 | 2 | Wind Farm Layout | 3 | 33.69 | 3 | 9 | 2 | 4 |
| 9976 | 137342 | 932500 | 0.795527076 | 1 | 2.60 | 3 | Not Proven | 2 | 6 | 2 | Water Feature Minor | 6 | 65.56 | 3 | 18 | 3 | 6 |
| 9977 | 135952 | 931062 | 3.172358368 | 2 | 2.60 | 3 | Not Proven | 2 | 12 | 2 | Roads, Tracks, Paths | 2 | 41.68 | 3 | 6 | 1 | 2 |
| 9978 | 135848 | 931062 | 1.828571928 | 1 | 2.60 | 3 | Not Proven | 2 | 6 | 2 | Wind Farm Layout | 3 | 78.59 | 3 | 9 | 2 | 4 |
| 9979 | 138016 | 932476 | 1.37932204 | 1 | 2.60 | 3 | Not Proven | 2 | 6 | 2 | Wind Farm Layout | 3 | 84.41 | 3 | 9 | 2 | 4 |
| 9980 | 137839 | 932717 | 1.721377418 | 1 | 2.60 | 3 | Not Proven | 2 | 6 | 2 | Wind Farm Layout | 3 | 130.80 | 3 | 9 | 2 | 4 |
| 9981 | 138207 | 932693 | 4.930037084 | 4 | 2.60 | 3 | Not Proven | 2 | 24 | 3 | Roads, Tracks, Paths | 2 | 16.90 | 3 | 6 | 1 | 3 |
| 9982 | 138630 | 931555 | 1.60737968 | 1 | 2.60 | 3 | Not Proven | 2 | 6 | 2 | Wind Farm Layout | 3 | 55.39 | 3 | 9 | 2 | 4 |
| 9983 | 138919 | 932645 | 0.917484743 | 1 | 2.60 | 3 | Not Proven | 2 | 6 | 2 | Water Feature Minor | 6 | 116.13 | 3 | 18 | 3 | 6 |
| 9984 | 138284 | 930962 | 4.359394169 | 4 | 2.60 | 3 | Not Proven | 2 | 24 | 3 | Water Feature Minor | 6 | 87.18 | 3 | 18 | 3 | 9 |
| 9985 | 136167 | 931121 | 3.412527401 | 2 | 2.60 | 3 | Not Proven | 2 | 12 | 2 | Wind Farm Layout | 3 | 106.12 | 3 | 9 | 2 | 4 |
| 9986 | 139037 | 931313 | 2.664009334 | 2 | 2.60 | 3 | Not Proven | 2 | 12 | 2 | Wind Farm Layout | 3 | 11.27 | 3 | 9 | 2 | 4 |
| 9987 | 138396 | 931259 | 3.279535561 | 2 | 2.60 | 3 | Not Proven | 2 | 12 | 2 | Water Feature Minor | 6 | 73.92 | 3 | 18 | 3 | 6 |
| 9988 | 136799 | 932763 | 1.47535534 | 1 | 2.60 | 3 | Not Proven | 2 | 6 | 2 | Water Feature Minor | 6 | 156.80 | 3 | 18 | 3 | 6 |
| 9989 | 137350 | 932942 | 2.332473706 | 2 | 2.60 | 3 | Not Proven | 2 | 12 | 2 | Water Feature Minor | 6 | 55.93 | 3 | 18 | 3 | 6 |
| 9990 | 137408 | 932936 | 2.311530373 | 2 | 2.60 | 3 | Not Proven | 2 | 12 | 2 | Water Feature Minor | 6 | 41.90 | 3 | 18 | 3 | 6 |
| 9991 | 137361 | 932512 | 0.765543683 | 1 | 2.60 | 3 | Not Proven | 2 | 6 | 2 | Water Feature Minor | 6 | 52.43 | 3 | 18 | 3 | 6 |
| 9992 | 137801 | 932841 | 1.715175597 | 1 | 2.60 | 3 | Not Proven | 2 | 6 | 2 | Wind Farm Layout | 3 | 3.48 | 4 | 12 | 2 | 4 |
| 9993 | 136817 | 932761 | 1.641721921 | 1 | 2.60 | 3 | Not Proven | 2 | 6 | 2 | Water Feature Minor | 6 | 153.92 | 3 | 18 | 3 | 6 |
| 9994 | 135937 | 931042 | 4.746064229 | 4 | 2.60 | 3 | Not Proven | 2 | 24 | 3 | Roads, Tracks, Paths | 2 | 66.24 | 3 | 6 | 1 | 3 |
| 9995 | 138821 | 931565 | 0.181074287 | 1 | 2.60 | 3 | Not Proven | 2 | 6 | 2 | Water Feature Minor | 6 | 5.74 | 4 | 24 | 3 | 6 |
| 9996 | 137400 | 932943 | 2.743929928 | 2 | 2.60 | 3 | Not Proven | 2 | 12 | 2 | Water Feature Minor | 6 | 38.59 | 3 | 18 | 3 | 6 |
| 9997 | 138409 | 932319 | 1.023401981 | 1 | 2.60 | 3 | Not Proven | 2 | 6 | 2 | Water Feature Minor | 6 | 68.93 | 3 | 18 | 3 | 6 |
| 9998 | 137791 | 932841 | 1.709503885 | 1 | 2.60 | 3 | Not Proven | 2 | 6 | 2 | Wind Farm Layout | 3 | 2.39 | 4 | 12 | 2 | 4 |
| 9999 | 136856 | 932747 | 1.204044858 | 1 | 2.60 | 3 | Not Proven | 2 | 6 | 2 | Water Feature Minor | 6 | 163.22 | 3 | 18 | 3 | 6 |
| 10000 | 137893 | 931277 | 4.227524017 | 4 | 2.60 | 3 | Not Proven | 2 | 24 | 3 | Water Feature Minor | 6 | 23.15 | 3 | 18 | 3 | 9 |
| 10001 | 138426 | 932325 | 1.496437639 | 1 | 2.60 | 3 | Not Proven | 2 | 6 | 2 | Water Feature Minor | 6 | 72.21 | 3 | 18 | 3 | 6 |
| 10002 | 137821 | 932841 | 1.711613926 | 1 | 2.60 | 3 | Not Proven | 2 | 6 | 2 | Wind Farm Layout | 3 | 5.64 | 4 | 12 | 2 | 4 |
| 10003 | 135851 | 931042 | 2.837025664 | 2 | 2.70 | 3 | Not Proven | 2 | 12 | 2 | Wind Farm Layout | 3 | 89.01 | 3 | 9 | 2 | 4 |
| 10004 | 136807 | 932762 | 1.561758539 | 1 | 2.70 | 3 | Not Proven | 2 | 6 | 2 | Water Feature Minor | 6 | 155.37 | 3 | 18 | 3 | 6 |
| 10005 | 138636 | 932486 | 2.049780399 | 2 | 2.70 | 3 | Not Proven | 2 | 12 | 2 | Water Feature Minor | 6 | 26.82 | 3 | 18 | 3 | 6 |
| 10006 | 138284 | 930982 | 3.270649629 | 2 | 2.70 | 3 | Not Proven | 2 | 12 | 2 | Water Feature Minor | 6 | 68.27 | 3 | 18 | 3 | 6 |
| 10007 | 136846 | 932748 | 1.316309373 | 1 | 2.70 | 3 | Not Proven | 2 | 6 | 2 | Water Feature Minor | 6 | 163.36 | 3 | 18 | 3 | 6 |
| 10008 | 138264 | 930983 | 2.871531963 | 2 | 2.70 | 3 | Not Proven | 2 | 12 | 2 | water Feature Minor | 6 | 77.04 | 3 | 18 | 3 | 6 |
| 10009 | 138641 | 932473 | 2.075217247 | 2 | 2.70 | 3 | Not Proven | 2 | 12 | 2 | Water Feature Minor | 6 | 23.59 | 3 | 18 | 3 | 6 |
| 10010 | 135937 | 931062 | 3.724502813 | 2 | 2.70 | 3 | Not Proven | 2 | 12 | 2 | Roads, Tracks, Paths | 2 | 52.73 | 3 | 6 | 1 | 2 |
| 10011 | 138449 | 931285 | 1.812314172 | 1 | 2.70 | 3 | Not Proven | 2 | 6 | 2 | Water Feature Minor | 6 | 103.36 | 3 | 18 | 3 | 6 |
| 10012 | 136241 | 931134 | 1.69428688 | 1 | 2.70 | 3 | Not Proven | 2 | 6 | 2 | Wind Farm Layout | 3 | 107.37 | 3 | 9 | 2 | 4 |
| 10013 | 137334 | 932505 | 0.752914717 | 1 | 2.70 | 3 | Not Proven | 2 | 6 | 2 | Water Feature Minor | 6 | 62.57 | 3 | 18 | 3 | 6 |
| 10014 | 138380 | 932310 | 0.697963456 | 1 | 2.70 | 3 | Not Proven | 2 | 6 | 2 | Water Feature Minor | 6 | 69.13 | 3 | 18 | 3 | 6 |
| 10015 | 137811 | 932851 | 1.724676141 | 1 | 2.70 | 3 | Not Proven | 2 | 6 | 2 | Wind Farm Layout | 3 | 5.38 | 4 | 12 | 2 | 4 |
| 10016 | 137800 | 932851 | 1.721998256 | 1 | 2.70 | 3 | Not Proven | 2 | 6 | 2 | Wind Farm Layout | 3 | 6.58 | 4 | 12 | 2 | 4 |
| 10017 | 138490 | 932456 | 2.935505298 | 2 | 2.70 | 3 | Not Proven | 2 | 12 | 2 | Water Feature Minor | 6 | 166.74 | 3 | 18 | 3 | 6 |
| 10018 | 135857 | 931032 | 4.053519173 | 4 | 2.70 | 3 | Not Proven | 2 | 24 | 3 | Wind Farm Layout | 3 | 100.32 | 3 | 9 | 2 | 6 |
| 10019 | 136578 | 931107 | 2.019220581 | 2 | 2.70 | 3 | Not Proven | 2 | 12 | 2 | Roads, Tracks, Paths | 2 | 6.15 | 4 | 8 | 2 | 4 |
| 10020 | 137831 | 932861 | 2.856487061 | 2 | 2.70 | 3 | Not Proven | 2 | 12 | 2 | Wind Farm Layout | 3 | 13.15 | 3 | 9 | 2 | 4 |
| 10021 | 136114 | 931103 | 3.247796479 | 2 | 2.70 | 3 | Not Proven | 2 | 12 | 2 | Roads, Tracks, Paths | 2 | 75.89 | 3 | 6 | 1 | 2 |
| 10022 | 137250 | 932737 | 1.542378068 | 1 | 2.70 | 3 | Not Proven | 2 | 6 | 2 | Wind Farm Layout | 3 | 84.24 | 3 | 9 | 2 | 4 |
| 10023 | 137841 | 932871 | 1.580329394 | 1 | 2.70 | 3 | Not Proven | 2 | 6 | 2 | Wind Farm Layout | 3 | 22.00 | 3 | 9 | 2 | 4 |
| 10024 | 137782 | 932841 | 1.704678586 | 1 | 2.70 | 3 | Not Proven | 2 | 6 | 2 | Wind Farm Layout | 3 | 1.41 | 4 | 12 | 2 | 4 |
| 10025 | 137820 | 932861 | 3.175254321 | 2 | 2.70 | 3 | Not Proven | 2 | 12 | 2 | Wind Farm Layout | 3 | 14.35 | 3 | 9 | 2 | 4 |
| 10026 | 137863 | 931227 | 5.641489999 | 4 | 2.70 | 3 | Not Proven | 2 | 24 | 3 | Water Feature Minor | 6 | 43.30 | 3 | 18 | 3 | 9 |
| 10027 | 137347 | 932508 | 0.779009163 | 1 | 2.70 | 3 | Not Proven | 2 | 6 | 2 | Water Feature Minor | 6 | 56.96 | 3 | 18 | 3 | 6 |
| 10028 | 135917 | 931062 | 4.187316665 | 4 | 2.70 | 3 | Not Proven | 2 | 24 | 3 | Roads, Tracks, Paths | 2 | 67.71 | 3 | 6 | 1 | 3 |
| 10029 | 137342 | 932948 | 2.603756101 | 2 | 2.80 | 3 | Not Proven | 2 | 12 | 2 | Water Feature Minor | 6 | 49.97 | 3 | 18 | 3 | 6 |
| 10030 | 138370 | 932307 | 0.836731527 | 1 | 2.80 | 3 | Not Proven | 2 | 6 | 2 | Water Feature Minor | 6 | 72.24 | 3 | 18 | 3 | 6 |
| 10031 | 135867 | 931042 | 4.034482574 | 4 | 2.80 | 3 | Not Proven | 2 | 24 | 3 | Wind Farm Layout | 3 | 93.63 | 3 | 9 | 2 | 6 |
| 10032 | 136875 | 932734 | 1.19540043 | 1 | 2.80 | 3 | Not Proven | 2 | 6 | 2 | Water Feature Minor | 6 | 173.79 | 3 | 18 | 3 | 6 |
| 10033 | 137352 | 932517 | 0.749674643 | 1 | 2.80 | 3 | Not Proven | 2 | 6 | 2 | Water Feature Minor | 6 | 47.65 | 3 | 18 | 3 | 6 |

# 3242 - Stornoway Wind Farm - PSRA - Tabulated Peat Probe Data

| ID | X | Y | SLOPE | Slope Co-efficient | PEAT DEPTH | Peat Co-efficient | Gen Substrate | Substrate Co-eff. | Risk Rating Coefficient | Risk Rating Normalisation | Receptor | Receptor Co-eff. | Distance | Receptor Dist Co-eff. | Impact Rating | Impact Rating Normalisation | Hazard Ranking |
|---|---|---|---|---|---|---|---|---|---|---|---|---|---|---|---|---|---|
| 10034 | 136836 | 932749 | 1.662830568 | 1 | 2.80 | 3 | Not Proven | 2 | 6 | 2 | Water Feature Minor | 6 | 163.01 | 3 | 18 | 3 | 6 |
| 10035 | 137363 | 932945 | 2.513772039 | 2 | 2.80 | 3 | Not Proven | 2 | 12 | 2 | Water Feature Minor | 6 | 50.74 | 3 | 18 | 3 | 6 |
| 10036 | 138429 | 931175 | 4.204246324 | 4 | 2.80 | 3 | Not Proven | 2 | 24 | 3 | Water Feature Minor | 6 | 91.31 | 3 | 18 | 3 | 9 |
| 10037 | 136165 | 931100 | 3.433722692 | 2 | 2.80 | 3 | Not Proven | 2 | 12 | 3 | Water Feature Minor | 6 | 111.98 | 3 | 18 | 3 | 6 |
| 10038 | 135927 | 931062 | 3.771611528 | 2 | 2.80 | 3 | Not Proven | 2 | 12 | 2 | Roads, Tracks, Paths | 2 | 60.10 | 3 | 6 | 1 | 2 |
| 10039 | 138465 | 932451 | 2.872251859 | 2 | 2.80 | 3 | Not Proven | 2 | 12 | 2 | Water Feature Minor | 6 | 175.60 | 3 | 18 | 3 | 6 |
| 10040 | 137323 | 932488 | 4.560266266 | 4 | 2.80 | 3 | Not Proven | 2 | 24 | 3 | Water Feature Minor | 6 | 82.27 | 3 | 18 | 3 | 9 |
| 10041 | 137376 | 932996 | 6.968242153 | 4 | 2.80 | 3 | Not Proven | 2 | 24 | 3 | Water Feature Minor | 6 | 1.21 | 4 | 24 | 3 | 9 |
| 10042 | 138602 | 931381 | 2.565516846 | 2 | 2.80 | 3 | Not Proven | 2 | 12 | 2 | Wind Farm Layout | 3 | 57.15 | 3 | 9 | 2 | 4 |
| 10043 | 136866 | 932746 | 1.187365178 | 1 | 2.80 | 3 | Not Proven | 2 | 6 | 2 | Water Feature Minor | 6 | 162.69 | 3 | 18 | 3 | 6 |
| 10044 | 137831 | 932871 | 1.600041045 | 1 | 2.80 | 3 | Not Proven | 2 | 6 | 2 | Wind Farm Layout | 3 | 23.08 | 3 | 9 | 2 | 4 |
| 10045 | 136806 | 932752 | 1.364941905 | 1 | 2.80 | 3 | Not Proven | 2 | 6 | 2 | Water Feature Minor | 6 | 165.26 | 3 | 18 | 3 | 6 |
| 10046 | 138329 | 932304 | 1.002563493 | 1 | 2.80 | 3 | Not Proven | 2 | 6 | 2 | Water Feature Minor | 6 | 101.04 | 3 | 18 | 3 | 6 |
| 10047 | 139089 | 931340 | 1.409123126 | 1 | 2.80 | 3 | Not Proven | 2 | 6 | 2 | Wind Farm Layout | 3 | 29.35 | 3 | 9 | 2 | 4 |
| 10048 | 137810 | 932891 | 1.502396111 | 1 | 2.80 | 3 | Not Proven | 2 | 6 | 2 | Wind Farm Layout | 3 | 45.24 | 3 | 9 | 2 | 4 |
| 10049 | 138304 | 931002 | 4.443358502 | 4 | 2.80 | 3 | Not Proven | 2 | 24 | 3 | Water Feature Minor | 6 | 43.46 | 3 | 18 | 3 | 9 |
| 10050 | 136256 | 931135 | 1.943937032 | 1 | 2.80 | 3 | Not Proven | 2 | 6 | 2 | Wind Farm Layout | 3 | 109.13 | 3 | 9 | 2 | 4 |
| 10051 | 137810 | 932862 | 3.571396762 | 2 | 2.80 | 3 | Not Proven | 2 | 12 | 2 | Wind Farm Layout | 3 | 16.42 | 3 | 9 | 2 | 4 |
| 10052 | 138594 | 931333 | 3.331031341 | 2 | 2.80 | 3 | Not Proven | 2 | 12 | 2 | Wind Farm Layout | 3 | 16.86 | 3 | 9 | 2 | 4 |
| 10053 | 137421 | 932970 | 1.83453381 | 1 | 2.80 | 3 | Not Proven | 2 | 6 | 2 | Water Feature Minor | 6 | 5.61 | 4 | 24 | 3 | 6 |
| 10054 | 138413 | 931265 | 3.730680811 | 2 | 2.80 | 3 | Not Proven | 2 | 12 | 2 | Water Feature Minor | 6 | 80.60 | 3 | 18 | 3 | 6 |
| 10055 | 138244 | 930984 | 2.853353009 | 2 | 2.80 | 3 | Not Proven | 2 | 12 | 2 | Water Feature Minor | 6 | 88.76 | 3 | 18 | 3 | 6 |
| 10056 | 138537 | 932470 | 1.995207149 | 1 | 2.80 | 3 | Not Proven | 2 | 6 | 2 | Water Feature Minor | 6 | 123.48 | 3 | 18 | 3 | 6 |
| 10057 | 139063 | 931327 | 1.875431915 | 1 | 2.80 | 3 | Not Proven | 2 | 6 | 2 | Wind Farm Layout | 3 | 21.03 | 3 | 9 | 2 | 4 |
| 10058 | 137850 | 932881 | 1.511840485 | 1 | 2.80 | 3 | Not Proven | 2 | 6 | 2 | Wind Farm Layout | 3 | 30.97 | 3 | 9 | 2 | 4 |
| 10059 | 138304 | 930961 | 4.404232085 | 4 | 2.80 | 3 | Not Proven | 2 | 24 | 3 | Water Feature Minor | 6 | 83.54 | 3 | 18 | 3 | 9 |
| 10060 | 136877 | 932755 | 2.00694711 | 2 | 2.80 | 3 | Not Proven | 2 | 12 | 2 | Water Feature Minor | 6 | 152.71 | 3 | 18 | 3 | 6 |
| 10061 | 137791 | 932851 | 1.763939054 | 1 | 2.80 | 3 | Not Proven | 2 | 6 | 2 | Wind Farm Layout | 3 | 7.55 | 4 | 12 | 2 | 4 |
| 10062 | 138351 | 932300 | 1.030308502 | 1 | 2.80 | 3 | Not Proven | 2 | 6 | 2 | Water Feature Minor | 6 | 80.75 | 3 | 18 | 3 | 6 |
| 10063 | 137830 | 932881 | 1.505732489 | 1 | 2.80 | 3 | Not Proven | 2 | 6 | 2 | Wind Farm Layout | 3 | 33.12 | 3 | 9 | 2 | 4 |
| 10064 | 138565 | 932463 | 1.974007986 | 1 | 2.80 | 3 | Not Proven | 2 | 6 | 2 | Water Feature Minor | 6 | 94.66 | 3 | 18 | 3 | 6 |
| 10065 | 137860 | 932881 | 1.509243469 | 1 | 2.80 | 3 | Not Proven | 2 | 6 | 2 | Wind Farm Layout | 3 | 29.88 | 3 | 9 | 2 | 4 |
| 10066 | 138610 | 931826 | 5.792578724 | 4 | 2.80 | 3 | Not Proven | 2 | 24 | 3 | Water Feature Minor | 6 | 143.87 | 3 | 18 | 3 | 9 |
| 10067 | 138304 | 930981 | 4.451572671 | 4 | 2.80 | 3 | Not Proven | 2 | 24 | 3 | Water Feature Minor | 6 | 63.86 | 3 | 18 | 3 | 9 |
| 10068 | 138827 | 932599 | 0.953686059 | 1 | 2.80 | 3 | Not Proven | 2 | 6 | 3 | Water Feature Minor | 6 | 13.33 | 3 | 18 | 3 | 6 |
| 10069 | 137147 | 932738 | 1.508483242 | 1 | 2.80 | 3 | Not Proven | 2 | 6 | 2 | Wind Farm Layout | 3 | 10.64 | 3 | 9 | 2 | 4 |
| 10070 | 137328 | 932497 | 2.492105001 | 2 | 2.80 | 3 | Not Proven | 2 | 12 | 2 | Water Feature Minor | 6 | 72.09 | 3 | 18 | 3 | 6 |
| 10071 | 138966 | 932762 | 5.039813814 | 4 | 2.80 | 3 | Not Proven | 2 | 24 | 3 | Water Feature Minor | 6 | 210.91 | 3 | 18 | 3 | 9 |
| 10072 | 136826 | 932750 | 2.046903521 | 2 | 2.80 | 3 | Not Proven | 2 | 12 | 2 | Water Feature Minor | 6 | 163.15 | 3 | 18 | 3 | 6 |
| 10073 | 137356 | 932951 | 2.511441427 | 2 | 2.80 | 3 | Not Proven | 2 | 12 | 2 | Water Feature Minor | 6 | 46.87 | 3 | 18 | 3 | 6 |
| 10074 | 137405 | 932984 | 2.103766418 | 2 | 2.80 | 3 | Not Proven | 2 | 12 | 2 | Water Feature Minor | 6 | 0.15 | 4 | 24 | 3 | 6 |
| 10075 | 137811 | 932871 | 1.643790682 | 1 | 2.80 | 3 | Not Proven | 2 | 6 | 2 | Wind Farm Layout | 3 | 25.25 | 3 | 9 | 2 | 4 |
| 10076 | 137290 | 932770 | 1.539116548 | 1 | 2.90 | 3 | Not Proven | 2 | 6 | 2 | Wind Farm Layout | 3 | 100.28 | 3 | 9 | 2 | 4 |
| 10077 | 137096 | 932729 | 1.384692445 | 1 | 2.90 | 3 | Not Proven | 2 | 6 | 2 | Wind Farm Layout | 3 | 53.87 | 3 | 9 | 2 | 4 |
| 10078 | 137194 | 932718 | 1.524357833 | 1 | 2.90 | 3 | Not Proven | 2 | 6 | 2 | Wind Farm Layout | 3 | 40.41 | 3 | 9 | 2 | 4 |
| 10079 | 138594 | 931373 | 3.611494485 | 2 | 2.90 | 3 | Not Proven | 2 | 12 | 2 | Wind Farm Layout | 3 | 45.84 | 3 | 9 | 2 | 4 |
| 10080 | 137821 | 932871 | 1.632311938 | 1 | 2.90 | 3 | Not Proven | 2 | 6 | 2 | Wind Farm Layout | 3 | 24.17 | 3 | 9 | 2 | 4 |
| 10081 | 137038 | 931487 | 0.936627621 | 1 | 2.90 | 3 | Not Proven | 2 | 6 | 3 | Water Feature Minor | 6 | 189.74 | 3 | 18 | 3 | 6 |
| 10082 | 137820 | 932881 | 1.515440035 | 1 | 2.90 | 3 | Not Proven | 2 | 6 | 2 | Wind Farm Layout | 3 | 34.21 | 3 | 9 | 2 | 4 |
| 10083 | 135867 | 931022 | 4.014332771 | 4 | 2.90 | 3 | Not Proven | 2 | 24 | 3 | Water Feature Minor | 6 | 101.02 | 3 | 18 | 3 | 9 |
| 10084 | 138876 | 932618 | 1.197601672 | 1 | 2.90 | 3 | Not Proven | 2 | 6 | 3 | Water Feature Minor | 6 | 65.66 | 3 | 18 | 3 | 6 |
| 10085 | 136815 | 932741 | 1.782947115 | 1 | 2.90 | 3 | Not Proven | 2 | 6 | 3 | Water Feature Minor | 6 | 173.90 | 3 | 18 | 3 | 6 |
| 10086 | 137903 | 931276 | 4.848172695 | 4 | 2.90 | 3 | Not Proven | 2 | 24 | 3 | Water Feature Minor | 6 | 28.68 | 3 | 18 | 3 | 9 |
| 10087 | 137782 | 932861 | 3.901520377 | 2 | 2.90 | 3 | Not Proven | 2 | 12 | 2 | Wind Farm Layout | 3 | 18.46 | 3 | 9 | 2 | 4 |
| 10088 | 137063 | 931490 | 1.772650907 | 1 | 2.90 | 3 | Not Proven | 2 | 6 | 2 | Water Feature Minor | 6 | 189.80 | 3 | 18 | 3 | 6 |
| 10089 | 137417 | 932966 | 2.274783903 | 2 | 2.90 | 3 | Not Proven | 2 | 12 | 2 | Water Feature Minor | 6 | 10.73 | 3 | 18 | 3 | 6 |
| 10090 | 137338 | 932514 | 0.785820192 | 1 | 2.90 | 3 | Not Proven | 2 | 6 | 2 | Water Feature Minor | 6 | 52.80 | 3 | 18 | 3 | 6 |
| 10091 | 137822 | 931207 | 5.694105769 | 4 | 2.90 | 3 | Not Proven | 2 | 24 | 3 | Water Feature Minor | 6 | 17.84 | 3 | 18 | 3 | 9 |
| 10092 | 138894 | 932634 | 1.028407633 | 1 | 2.90 | 3 | Not Proven | 2 | 6 | 3 | Water Feature Minor | 6 | 88.87 | 3 | 18 | 3 | 6 |
| 10093 | 138942 | 932692 | 1.370351673 | 1 | 2.90 | 3 | Not Proven | 2 | 6 | 2 | Water Feature Minor | 6 | 152.89 | 3 | 18 | 3 | 6 |
| 10094 | 138347 | 931247 | 0.960484943 | 1 | 2.90 | 3 | Not Proven | 2 | 6 | 2 | Water Feature Minor | 6 | 67.18 | 3 | 18 | 3 | 6 |
| 10095 | 137903 | 931237 | 1.721604738 | 1 | 3.00 | 3 | Not Proven | 2 | 6 | 2 | Water Feature Minor | 6 | 64.23 | 3 | 18 | 3 | 6 |
| 10096 | 138655 | 932509 | 2.05378673 | 2 | 3.00 | 3 | Not Proven | 2 | 12 | 2 | Water Feature Minor | 6 | 7.78 | 4 | 24 | 3 | 6 |
| 10097 | 137104 | 932815 | 0.692964694 | 1 | 3.00 | 3 | Not Proven | 2 | 6 | 2 | Wind Farm Layout | 3 | 80.64 | 3 | 9 | 2 | 4 |
| 10098 | 136800 | 932753 | 1.343389967 | 1 | 3.00 | 3 | Not Proven | 2 | 6 | 2 | Water Feature Minor | 6 | 166.00 | 3 | 18 | 3 | 6 |
| 10099 | 137840 | 932881 | 1.510507431 | 1 | 3.00 | 3 | Not Proven | 2 | 6 | 2 | Wind Farm Layout | 3 | 32.05 | 3 | 9 | 2 | 4 |
| 10100 | 137427 | 932946 | 1.167786776 | 1 | 3.00 | 3 | Not Proven | 2 | 6 | 2 | Water Feature Minor | 6 | 28.22 | 3 | 18 | 3 | 6 |
| 10101 | 137791 | 932861 | 3.771641012 | 2 | 3.00 | 3 | Not Proven | 2 | 12 | 2 | Wind Farm Layout | 3 | 17.48 | 3 | 9 | 2 | 4 |
| 10102 | 138561 | 932476 | 1.98591008 | 1 | 3.00 | 3 | Not Proven | 2 | 6 | 2 | Water Feature Minor | 6 | 100.94 | 3 | 18 | 3 | 6 |
| 10103 | 138857 | 932602 | 1.124761095 | 1 | 3.00 | 3 | Not Proven | 2 | 6 | 2 | Water Feature Minor | 6 | 41.57 | 3 | 18 | 3 | 6 |
| 10104 | 137276 | 932774 | 1.542378068 | 1 | 3.00 | 3 | Not Proven | 2 | 6 | 2 | Wind Farm Layout | 3 | 93.43 | 3 | 9 | 2 | 4 |
| 10105 | 137801 | 932861 | 3.579154867 | 2 | 3.00 | 3 | Not Proven | 2 | 12 | 2 | Wind Farm Layout | 3 | 16.40 | 3 | 9 | 2 | 4 |
| 10106 | 138729 | 932523 | 0.498389853 | 1 | 3.00 | 3 | Not Proven | 2 | 6 | 2 | Water Feature Minor | 6 | 64.18 | 3 | 18 | 3 | 6 |
| 10107 | 137375 | 932961 | 2.45803868 | 2 | 3.00 | 3 | Not Proven | 2 | 12 | 2 | Water Feature Minor | 6 | 32.02 | 3 | 18 | 3 | 6 |
| 10108 | 137406 | 932951 | 2.746812471 | 2 | 3.00 | 3 | Not Proven | 2 | 12 | 2 | Water Feature Minor | 6 | 29.25 | 3 | 18 | 3 | 6 |
| 10109 | 136876 | 932744 | 1.208371018 | 1 | 3.00 | 3 | Not Proven | 2 | 6 | 2 | Water Feature Minor | 6 | 163.76 | 3 | 18 | 3 | 6 |
| 10110 | 138912 | 932653 | 0.902073887 | 1 | 3.00 | 3 | Not Proven | 2 | 6 | 2 | Water Feature Minor | 6 | 111.06 | 3 | 18 | 3 | 6 |
| 10111 | 137390 | 932963 | 2.415968643 | 2 | 3.00 | 3 | Not Proven | 2 | 12 | 2 | Water Feature Minor | 6 | 24.76 | 3 | 18 | 3 | 6 |
| 10112 | 137411 | 932958 | 2.635645902 | 2 | 3.00 | 3 | Not Proven | 2 | 12 | 2 | Water Feature Minor | 6 | 20.67 | 3 | 18 | 3 | 6 |
| 10113 | 137781 | 932851 | 1.82580317 | 1 | 3.00 | 3 | Not Proven | 2 | 6 | 2 | Wind Farm Layout | 3 | 8.64 | 4 | 12 | 2 | 4 |
| 10114 | 137801 | 932871 | 1.667730425 | 1 | 3.00 | 3 | Not Proven | 2 | 6 | 2 | Wind Farm Layout | 3 | 26.33 | 3 | 9 | 2 | 4 |
| 10115 | 137933 | 931247 | 1.887672858 | 1 | 3.00 | 3 | Not Proven | 2 | 6 | 2 | Water Feature Minor | 6 | 58.27 | 3 | 18 | 3 | 6 |
| 10116 | 137810 | 932881 | 1.499508641 | 1 | 3.00 | 3 | Not Proven | 2 | 6 | 2 | Wind Farm Layout | 3 | 35.29 | 3 | 9 | 2 | 4 |
| 10117 | 138264 | 931003 | 2.854457652 | 2 | 3.00 | 3 | Not Proven | 2 | 12 | 2 | Water Feature Minor | 6 | 61.42 | 3 | 18 | 3 | 6 |
| 10118 | 138439 | 931285 | 1.546636139 | 1 | 3.00 | 3 | Not Proven | 2 | 6 | 2 | Water Feature Minor | 6 | 101.90 | 3 | 18 | 3 | 6 |
| 10119 | 138900 | 932662 | 0.807592469 | 1 | 3.00 | 3 | Not Proven | 2 | 6 | 2 | Water Feature Minor | 6 | 102.37 | 3 | 18 | 3 | 6 |
| 10120 | 138493 | 932442 | 2.946812684 | 2 | 3.00 | 3 | Not Proven | 2 | 12 | 2 | Water Feature Minor | 6 | 162.57 | 3 | 18 | 3 | 6 |
| 10121 | 137378 | 932946 | 2.727284268 | 2 | 3.00 | 3 | Not Proven | 2 | 12 | 2 | Water Feature Minor | 6 | 45.50 | 3 | 18 | 3 | 6 |
| 10122 | 137398 | 932991 | 5.306251944 | 4 | 3.00 | 3 | Not Proven | 2 | 24 | 3 | Water Feature Minor | 6 | 0.29 | 4 | 24 | 3 | 9 |
| 10123 | 137328 | 932508 | 0.789896735 | 1 | 3.00 | 3 | Not Proven | 2 | 6 | 2 | Water Feature Minor | 6 | 61.88 | 3 | 18 | 3 | 6 |
| 10124 | 137790 | 932871 | 1.687457122 | 1 | 3.00 | 3 | Not Proven | 2 | 6 | 2 | Wind Farm Layout | 3 | 27.53 | 3 | 9 | 2 | 4 |
| 10125 | 138284 | 931002 | 3.017488033 | 2 | 3.00 | 3 | Not Proven | 2 | 12 | 2 | Water Feature Minor | 6 | 50.20 | 3 | 18 | 3 | 6 |
| 10126 | 137222 | 932799 | 1.521761581 | 1 | 3.00 | 3 | Not Proven | 2 | 6 | 2 | Wind Farm Layout | 3 | 33.98 | 3 | 9 | 2 | 4 |
| 10127 | 137415 | 932980 | 1.898449051 | 1 | 3.00 | 3 | Not Proven | 2 | 6 | 2 | Water Feature Minor | 6 | 0.46 | 4 | 24 | 3 | 6 |
| 10128 | 138028 | 932485 | 1.379616068 | 1 | 3.00 | 3 | Not Proven | 2 | 6 | 2 | Wind Farm Layout | 3 | 71.12 | 3 | 9 | 2 | 4 |
| 10129 | 137840 | 932892 | 1.499507281 | 1 | 3.00 | 3 | Not Proven | 2 | 6 | 2 | Wind Farm Layout | 3 | 42.98 | 3 | 9 | 2 | 4 |
| 10130 | 136257 | 931114 | 1.979708428 | 1 | 3.00 | 3 | Not Proven | 2 | 6 | 2 | Wind Farm Layout | 3 | 129.95 | 3 | 9 | 2 | 4 |
| 10131 | 137333 | 932955 | 2.621745157 | 2 | 3.00 | 3 | Not Proven | 2 | 12 | 2 | Water Feature Minor | 6 | 42.65 | 3 | 18 | 3 | 6 |
| 10132 | 138342 | 932297 | 1.078152192 | 1 | 3.00 | 3 | Not Proven | 2 | 6 | 2 | Water Feature Minor | 6 | 86.33 | 3 | 18 | 3 | 6 |
| 10133 | 137362 | 932959 | 2.598903161 | 2 | 3.00 | 3 | Not Proven | 2 | 12 | 2 | Water Feature Minor | 6 | 38.15 | 3 | 18 | 3 | 6 |
| 10134 | 138197 | 931234 | 3.040790609 | 2 | 3.00 | 3 | Not Proven | 2 | 12 | 2 | Water Feature Minor | 6 | 74.01 | 3 | 18 | 3 | 6 |
| 10135 | 136243 | 931109 | 1.789742841 | 1 | 3.00 | 3 | Not Proven | 2 | 6 | 2 | Wind Farm Layout | 3 | 132.31 | 3 | 9 | 2 | 4 |
| 10136 | 137785 | 932871 | 1.693576073 | 1 | 3.00 | 3 | Not Proven | 2 | 6 | 2 | Wind Farm Layout | 3 | 28.07 | 3 | 9 | 2 | 4 |
| 10137 | 136825 | 932740 | 1.198802418 | 1 | 3.00 | 3 | Not Proven | 2 | 6 | 2 | Water Feature Minor | 6 | 173.19 | 3 | 18 | 3 | 6 |
| 10138 | 137414 | 932945 | 1.756255303 | 1 | 3.00 | 3 | Not Proven | 2 | 6 | 2 | Water Feature Minor | 6 | 31.54 | 3 | 18 | 3 | 6 |
| 10139 | 136835 | 932739 | 1.20664928 | 1 | 3.00 | 3 | Not Proven | 2 | 6 | 2 | Water Feature Minor | 6 | 173.05 | 3 | 18 | 3 | 6 |
| 10140 | 136229 | 931104 | 1.82203275 | 1 | 3.00 | 3 | Not Proven | 2 | 6 | 2 | Wind Farm Layout | 3 | 134.67 | 3 | 9 | 2 | 4 |
| 10141 | 137145 | 932724 | 1.528779887 | 1 | 3.00 | 3 | Not Proven | 2 | 6 | 2 | Wind Farm Layout | 3 | 6.94 | 4 | 12 | 2 | 4 |
| 10142 | 136805 | 932743 | 1.573766149 | 1 | 3.00 | 3 | Not Proven | 2 | 6 | 2 | Water Feature Minor | 6 | 174.21 | 3 | 18 | 3 | 6 |
| 10143 | 136843 | 932718 | 1.195277941 | 1 | 3.00 | 3 | Not Proven | 2 | 6 | 2 | Water Feature Minor | 6 | 183.34 | 3 | 18 | 3 | 6 |
| 10144 | 137425 | 932962 | 1.091589434 | 1 | 3.00 | 3 | Not Proven | 2 | 6 | 2 | Water Feature Minor | 6 | 12.63 | 3 | 18 | 3 | 6 |
| 10145 | 136886 | 932744 | 1.203826929 | 1 | 3.00 | 3 | Not Proven | 2 | 6 | 2 | Water Feature Minor | 6 | 163.45 | 3 | 18 | 3 | 6 |
| 10146 | 138333 | 932295 | 1.028764235 | 1 | 3.00 | 3 | Not Proven | 2 | 6 | 2 | Water Feature Minor | 6 | 93.03 | 3 | 18 | 3 | 6 |
| 10147 | 137261 | 932777 | 1.542377989 | 1 | 3.00 | 3 | Not Proven | 2 | 6 | 2 | Wind Farm Layout | 3 | 78.48 | 3 | 9 | 2 | 4 |
| 10148 | 135897 | 931072 | 4.338843188 | 4 | 2.60 | 3 | Not Proven | 2 | 24 | 3 | Wind Farm Layout | 3 | 73.55 | 3 | 9 | 2 | 6 |
| 10149 | 138450 | 931314 | 2.202622244 | 2 | 2.60 | 3 | Not Proven | 2 | 12 | 2 | Wind Farm Layout | 3 | 96.75 | 3 | 9 | 2 | 4 |
| 10150 | 137050 | 931520 | 0.949461593 | 1 | 2.60 | 3 | Not Proven | 2 | 6 | 2 | Water Feature Minor | 6 | 158.07 | 3 | 18 | 3 | 6 |
| 10151 | 137883 | 931187 | 3.506172869 | 2 | 2.60 | 3 | Not Proven | 2 | 12 | 2 | Water Feature Minor | 6 | 79.31 | 3 | 18 | 3 | 6 |
| 10152 | 135897 | 931082 | 3.725325881 | 2 | 2.60 | 3 | Not Proven | 2 | 12 | 2 | Wind Farm Layout | 3 | 63.99 | 3 | 9 | 2 | 4 |
| 10153 | 138575 | 931334 | 3.362258537 | 2 | 2.60 | 3 | Not Proven | 2 | 12 | 2 | Wind Farm Layout | 3 | 4.49 | 4 | 12 | 2 | 4 |
| 10154 | 137070 | 931507 | 0.952061285 | 1 | 2.60 | 3 | Not Proven | 2 | 6 | 2 | Water Feature Minor | 6 | 173.37 | 3 | 18 | 3 | 6 |
| 10155 | 137518 | 932405 | 1.439079125 | 1 | 2.60 | 3 | Not Proven | 2 | 6 | 2 | Water Feature Minor | 6 | 131.49 | 3 | 18 | 3 | 6 |
| 10156 | 138185 | 930986 | 2.416879372 | 2 | 2.60 | 3 | Not Proven | 2 | 12 | 2 | Water Feature Minor | 6 | 132.13 | 3 | 18 | 3 | 6 |
| 10157 | 138533 | 931353 | 3.043418492 | 2 | 2.60 | 3 | Not Proven | 2 | 12 | 2 | Wind Farm Layout | 3 | 10.66 | 3 | 9 | 2 | 4 |
| 10158 | 137873 | 931187 | 5.760381378 | 4 | 2.60 | 3 | Not Proven | 2 | 24 | 3 | Water Feature Minor | 6 | 69.50 | 3 | 18 | 3 | 9 |
| 10159 | 135937 | 931072 | 3.636409979 | 2 | 2.60 | 3 | Not Proven | 2 | 12 | 2 | Roads, Tracks, Paths | 2 | 46.00 | 3 | 6 | 1 | 2 |
| 10160 | 135907 | 931072 | 3.817886264 | 2 | 2.60 | 3 | Not Proven | 2 | 12 | 2 | Roads, Tracks, Paths | 2 | 70.90 | 3 | 6 | 1 | 2 |

# 3242 - Stornoway Wind Farm - PSRA - Tabulated Peat Probe Data

| ID | X | Y | SLOPE | Slope Co-efficient | PEAT DEPTH | Peat Co-efficient | Gen Substrate | Substrate Co-eff. | Risk Rating Coefficient | Risk Rating Normalisation | Receptor | Receptor Co-eff. | Distance | Receptor Dist Co-eff. | Impact Rating | Impact Rating Normalisation | Hazard Ranking |
|---|---|---|---|---|---|---|---|---|---|---|---|---|---|---|---|---|---|
| 10161 | 135943 | 931082 | 3.129667007 | 2 | 2.60 | 3 | Not Proven | 2 | 12 | 2 | Roads, Tracks, Paths | 2 | 34.93 | 3 | 6 | 1 | 2 |
| 10162 | 138224 | 930964 | 2.855691075 | 2 | 2.60 | 3 | Not Proven | 2 | 12 | 2 | Water Feature Minor | 6 | 116.89 | 3 | 18 | 3 | 6 |
| 10163 | 137312 | 932471 | 3.752477558 | 2 | 2.60 | 3 | Not Proven | 2 | 12 | 2 | Water Feature Minor | 6 | 102.18 | 3 | 18 | 3 | 6 |
| 10164 | 135877 | 931072 | 3.849732221 | 2 | 2.60 | 3 | Not Proven | 2 | 12 | 2 | Wind Farm Layout | 3 | 67.80 | 3 | 9 | 2 | 4 |
| 10165 | 138429 | 931314 | 1.952036377 | 1 | 2.60 | 3 | Not Proven | 2 | 6 | 2 | Wind Farm Layout | 3 | 101.74 | 3 | 9 | 2 | 4 |
| 10166 | 135946 | 931072 | 3.199702643 | 2 | 2.60 | 3 | Not Proven | 2 | 12 | 2 | Roads, Tracks, Paths | 2 | 39.36 | 3 | 6 | 1 | 2 |
| 10167 | 135947 | 931072 | 3.159949718 | 2 | 2.60 | 3 | Not Proven | 2 | 12 | 2 | Roads, Tracks, Paths | 2 | 38.62 | 3 | 6 | 1 | 2 |
| 10168 | 136914 | 932753 | 1.195331565 | 1 | 2.70 | 3 | Not Proven | 2 | 6 | 2 | Water Feature Minor | 6 | 156.98 | 3 | 18 | 3 | 6 |
| 10169 | 137317 | 932479 | 3.968237246 | 2 | 2.70 | 3 | Not Proven | 2 | 12 | 2 | Water Feature Minor | 6 | 92.86 | 3 | 18 | 3 | 6 |
| 10170 | 135957 | 931081 | 3.085218364 | 2 | 2.70 | 3 | Not Proven | 2 | 12 | 2 | Roads, Tracks, Paths | 2 | 25.17 | 3 | 6 | 1 | 2 |
| 10171 | 137933 | 931207 | 2.31936045 | 2 | 2.70 | 3 | Not Proven | 2 | 12 | 2 | Water Feature Minor | 6 | 97.74 | 3 | 18 | 3 | 6 |
| 10172 | 138185 | 930967 | 2.408417477 | 2 | 2.70 | 3 | Not Proven | 2 | 12 | 2 | Water Feature Minor | 6 | 142.90 | 3 | 18 | 3 | 6 |
| 10173 | 135947 | 931080 | 3.079940055 | 2 | 2.70 | 3 | Not Proven | 2 | 12 | 2 | Roads, Tracks, Paths | 2 | 33.22 | 3 | 6 | 1 | 2 |
| 10174 | 135937 | 931082 | 3.297473297 | 2 | 2.70 | 3 | Not Proven | 2 | 12 | 2 | Roads, Tracks, Paths | 2 | 39.83 | 3 | 6 | 1 | 2 |
| 10175 | 137071 | 931510 | 0.945857443 | 1 | 2.70 | 3 | Not Proven | 2 | 6 | 2 | Water Feature Minor | 6 | 170.38 | 3 | 18 | 3 | 6 |
| 10176 | 135907 | 931082 | 3.724364942 | 2 | 2.70 | 3 | Not Proven | 2 | 12 | 2 | Wind Farm Layout | 3 | 66.86 | 3 | 9 | 2 | 4 |
| 10177 | 137853 | 931198 | 9.045335274 | 6 | 2.70 | 3 | Not Proven | 2 | 36 | 4 | Water Feature Minor | 6 | 48.09 | 3 | 18 | 3 | 12 |
| 10178 | 136512 | 931071 | 1.561641371 | 1 | 2.70 | 3 | Not Proven | 2 | 6 | 2 | Roads, Tracks, Paths | 2 | 8.55 | 4 | 8 | 2 | 4 |
| 10179 | 137036 | 931502 | 0.931727037 | 1 | 2.70 | 3 | Not Proven | 2 | 6 | 2 | Water Feature Minor | 6 | 174.66 | 3 | 18 | 3 | 6 |
| 10180 | 137035 | 931517 | 0.940779586 | 1 | 2.70 | 3 | Not Proven | 2 | 6 | 2 | Water Feature Minor | 6 | 159.64 | 3 | 18 | 3 | 6 |
| 10181 | 135897 | 931092 | 3.724363497 | 2 | 2.70 | 3 | Not Proven | 2 | 12 | 2 | Wind Farm Layout | 3 | 54.41 | 3 | 9 | 2 | 4 |
| 10182 | 137149 | 932792 | 0.69491814 | 1 | 2.70 | 3 | Not Proven | 2 | 6 | 2 | Wind Farm Layout | 3 | 30.22 | 3 | 9 | 2 | 4 |
| 10183 | 136973 | 932770 | 3.40161109 | 2 | 2.70 | 3 | Not Proven | 2 | 12 | 2 | Water Feature Minor | 6 | 162.67 | 3 | 18 | 3 | 6 |
| 10184 | 138537 | 931317 | 3.27028261 | 2 | 2.70 | 3 | Not Proven | 2 | 12 | 2 | Wind Farm Layout | 3 | 33.98 | 3 | 9 | 2 | 4 |
| 10185 | 135917 | 931082 | 3.724540388 | 2 | 2.70 | 3 | Not Proven | 2 | 12 | 2 | Roads, Tracks, Paths | 2 | 57.69 | 3 | 6 | 1 | 2 |
| 10186 | 137939 | 931207 | 2.324728393 | 2 | 2.80 | 3 | Not Proven | 2 | 12 | 2 | Water Feature Minor | 6 | 98.16 | 3 | 18 | 3 | 6 |
| 10187 | 137043 | 931510 | 0.934477574 | 1 | 2.80 | 3 | Not Proven | 2 | 6 | 2 | Water Feature Minor | 6 | 167.18 | 3 | 18 | 3 | 6 |
| 10188 | 136463 | 931051 | 0.275576494 | 1 | 2.80 | 3 | Not Proven | 2 | 6 | 2 | Roads, Tracks, Paths | 2 | 60.89 | 3 | 6 | 1 | 2 |
| 10189 | 137050 | 931505 | 0.93242954 | 1 | 2.80 | 3 | Not Proven | 2 | 6 | 2 | Water Feature Minor | 6 | 172.92 | 3 | 18 | 3 | 6 |
| 10190 | 137307 | 932474 | 3.882469857 | 2 | 2.80 | 3 | Not Proven | 2 | 12 | 2 | Water Feature Minor | 6 | 101.60 | 3 | 18 | 3 | 6 |
| 10191 | 137060 | 931510 | 0.93303607 | 1 | 2.80 | 3 | Not Proven | 2 | 6 | 2 | Water Feature Minor | 6 | 169.60 | 3 | 18 | 3 | 6 |
| 10192 | 138413 | 931304 | 2.111861073 | 2 | 2.80 | 3 | Not Proven | 2 | 12 | 2 | Wind Farm Layout | 3 | 113.95 | 3 | 9 | 2 | 4 |
| 10193 | 137903 | 931197 | 2.395432717 | 2 | 2.80 | 3 | Not Proven | 2 | 12 | 2 | Water Feature Minor | 6 | 93.16 | 3 | 18 | 3 | 6 |
| 10194 | 137893 | 931197 | 4.071392939 | 4 | 2.80 | 3 | Not Proven | 2 | 24 | 3 | Water Feature Minor | 6 | 85.09 | 3 | 18 | 3 | 9 |
| 10195 | 135957 | 931072 | 3.078037546 | 2 | 2.80 | 3 | Not Proven | 2 | 12 | 3 | Roads, Tracks, Paths | 2 | 31.25 | 3 | 6 | 1 | 2 |
| 10196 | 137060 | 931506 | 0.94512236 | 1 | 2.80 | 3 | Not Proven | 2 | 6 | 2 | Water Feature Minor | 6 | 173.52 | 3 | 18 | 3 | 6 |
| 10197 | 137923 | 931197 | 2.278012797 | 2 | 2.80 | 3 | Not Proven | 2 | 12 | 2 | Water Feature Minor | 6 | 107.01 | 3 | 18 | 3 | 6 |
| 10198 | 135959 | 931072 | 3.082363033 | 2 | 2.80 | 3 | Not Proven | 2 | 12 | 2 | Roads, Tracks, Paths | 2 | 29.78 | 3 | 6 | 1 | 2 |
| 10199 | 138574 | 931353 | 3.272414643 | 2 | 2.80 | 3 | Not Proven | 2 | 12 | 2 | Wind Farm Layout | 3 | 17.57 | 3 | 9 | 2 | 4 |
| 10200 | 137883 | 931197 | 4.596964982 | 4 | 2.80 | 3 | Not Proven | 2 | 24 | 3 | Water Feature Minor | 6 | 77.47 | 3 | 18 | 3 | 9 |
| 10201 | 135927 | 931082 | 3.724365009 | 2 | 2.80 | 3 | Not Proven | 2 | 12 | 2 | Roads, Tracks, Paths | 2 | 48.55 | 3 | 6 | 1 | 2 |
| 10202 | 138490 | 931324 | 0.990537393 | 1 | 2.90 | 3 | Not Proven | 2 | 6 | 2 | Wind Farm Layout | 3 | 61.96 | 3 | 9 | 2 | 4 |
| 10203 | 138204 | 930985 | 2.832094481 | 2 | 2.90 | 3 | Not Proven | 2 | 12 | 2 | Water Feature Minor | 6 | 116.90 | 3 | 18 | 3 | 6 |
| 10204 | 135917 | 931072 | 3.724713333 | 2 | 2.90 | 3 | Not Proven | 2 | 12 | 2 | Roads, Tracks, Paths | 2 | 62.11 | 3 | 6 | 1 | 2 |
| 10205 | 138205 | 930966 | 2.449252708 | 2 | 2.90 | 3 | Not Proven | 2 | 12 | 2 | Water Feature Minor | 6 | 128.37 | 3 | 18 | 3 | 6 |
| 10206 | 138185 | 931007 | 2.830047023 | 2 | 2.90 | 3 | Not Proven | 2 | 12 | 2 | Water Feature Minor | 6 | 119.92 | 3 | 18 | 3 | 6 |
| 10207 | 136216 | 931094 | 1.821103124 | 1 | 2.90 | 3 | Not Proven | 2 | 6 | 2 | Water Feature Minor | 6 | 129.75 | 3 | 18 | 3 | 6 |
| 10208 | 137050 | 931510 | 0.93742541 | 1 | 3.00 | 3 | Not Proven | 2 | 6 | 2 | Water Feature Minor | 6 | 167.97 | 3 | 18 | 3 | 6 |
| 10209 | 137923 | 931207 | 2.113395889 | 2 | 3.00 | 3 | Not Proven | 2 | 12 | 2 | Water Feature Minor | 6 | 97.02 | 3 | 18 | 3 | 6 |
| 10210 | 137972 | 931223 | 2.331689849 | 2 | 3.00 | 3 | Not Proven | 2 | 12 | 2 | Water Feature Minor | 6 | 76.56 | 3 | 18 | 3 | 6 |
| 10211 | 137873 | 931197 | 8.077187363 | 6 | 3.00 | 3 | Not Proven | 2 | 36 | 4 | Water Feature Minor | 6 | 68.10 | 3 | 18 | 3 | 12 |
| 10212 | 138459 | 931314 | 0.83997964 | 1 | 3.00 | 3 | Not Proven | 2 | 6 | 2 | Wind Farm Layout | 3 | 89.87 | 3 | 9 | 2 | 4 |
| 10213 | 136233 | 931060 | 1.820857348 | 1 | 3.00 | 3 | Not Proven | 2 | 6 | 2 | Water Feature Minor | 6 | 103.73 | 3 | 18 | 3 | 6 |
| 10214 | 138515 | 931333 | 2.9429541 | 2 | 3.00 | 3 | Not Proven | 2 | 12 | 2 | Wind Farm Layout | 3 | 37.54 | 3 | 9 | 2 | 4 |
| 10215 | 137307 | 932462 | 3.637948965 | 2 | 3.00 | 3 | Not Proven | 2 | 12 | 2 | Water Feature Minor | 6 | 112.43 | 3 | 18 | 3 | 6 |
| 10216 | 138204 | 931005 | 2.870332775 | 2 | 3.00 | 3 | Not Proven | 2 | 12 | 2 | Water Feature Minor | 6 | 106.23 | 3 | 18 | 3 | 6 |
| 10217 | 137104 | 932799 | 0.676671888 | 1 | 3.00 | 3 | Not Proven | 2 | 6 | 2 | Wind Farm Layout | 3 | 74.30 | 3 | 9 | 2 | 4 |
| 10218 | 138121 | 931225 | 2.96561993 | 2 | 3.00 | 3 | Not Proven | 2 | 12 | 2 | Water Feature Minor | 6 | 80.17 | 3 | 18 | 3 | 6 |
| 10219 | 135002 | 931605 | 0.749534435 | 1 | 2.60 | 3 | Not Proven | 2 | 6 | 2 | Wind Farm Layout | 3 | 8.23 | 4 | 12 | 2 | 4 |
| 10220 | 134961 | 931632 | 0.810205491 | 1 | 2.60 | 3 | Not Proven | 2 | 6 | 2 | Water Feature Minor | 6 | 35.42 | 3 | 18 | 3 | 6 |
| 10221 | 134954 | 931620 | 0.783497995 | 1 | 2.60 | 3 | Not Proven | 2 | 6 | 2 | Wind Farm Layout | 3 | 28.74 | 3 | 9 | 2 | 4 |
| 10222 | 135170 | 931426 | 0.914413594 | 1 | 2.70 | 3 | Not Proven | 2 | 6 | 2 | Water Feature Minor | 6 | 62.20 | 3 | 18 | 3 | 6 |
| 10223 | 134967 | 931614 | 0.757551252 | 1 | 2.70 | 3 | Not Proven | 2 | 6 | 2 | Wind Farm Layout | 3 | 17.05 | 3 | 9 | 2 | 4 |
| 10224 | 135068 | 931420 | 1.020419665 | 1 | 2.70 | 3 | Not Proven | 2 | 6 | 2 | Water Feature Minor | 6 | 80.36 | 3 | 18 | 3 | 6 |
| 10225 | 134973 | 931627 | 0.753473488 | 1 | 2.70 | 3 | Not Proven | 2 | 6 | 2 | Wind Farm Layout | 3 | 25.31 | 3 | 9 | 2 | 4 |
| 10226 | 135005 | 931615 | 0.780275866 | 1 | 2.70 | 3 | Not Proven | 2 | 6 | 2 | Wind Farm Layout | 3 | 1.32 | 4 | 12 | 2 | 4 |
| 10227 | 134998 | 931614 | 0.777073426 | 1 | 2.70 | 3 | Not Proven | 2 | 6 | 2 | Wind Farm Layout | 3 | 1.56 | 4 | 12 | 2 | 4 |
| 10228 | 134986 | 931620 | 0.78510364 | 1 | 2.90 | 3 | Not Proven | 2 | 6 | 2 | Wind Farm Layout | 3 | 12.75 | 3 | 9 | 2 | 4 |
| 10229 | 134983 | 931630 | 0.759202679 | 1 | 2.90 | 3 | Not Proven | 2 | 6 | 2 | Wind Farm Layout | 3 | 22.91 | 3 | 9 | 2 | 4 |
| 10230 | 134971 | 931632 | 0.75770399 | 1 | 2.90 | 3 | Not Proven | 2 | 6 | 2 | Wind Farm Layout | 3 | 30.64 | 3 | 9 | 2 | 4 |
| 10231 | 135229 | 931309 | 1.175960021 | 1 | 2.90 | 3 | Not Proven | 2 | 6 | 2 | Water Feature Minor | 6 | 59.95 | 3 | 18 | 3 | 6 |
| 10232 | 135143 | 931002 | 4.064025385 | 4 | 2.90 | 3 | Not Proven | 2 | 24 | 3 | Water Feature Minor | 6 | 193.66 | 3 | 18 | 3 | 9 |
| 10233 | 135163 | 931064 | 3.381328654 | 2 | 3.00 | 3 | Not Proven | 2 | 12 | 2 | Water Feature Minor | 6 | 162.41 | 3 | 18 | 3 | 6 |
| 10234 | 135133 | 931065 | 1.649662868 | 1 | 3.00 | 3 | Not Proven | 2 | 6 | 2 | Water Feature Minor | 6 | 138.90 | 3 | 18 | 3 | 6 |
| 10235 | 135244 | 931309 | 1.173436051 | 1 | 3.00 | 3 | Not Proven | 2 | 6 | 2 | Water Feature Minor | 6 | 59.88 | 3 | 18 | 3 | 6 |
| 10236 | 135223 | 931402 | 1.512309173 | 1 | 3.00 | 3 | Not Proven | 2 | 6 | 2 | Water Feature Minor | 6 | 31.10 | 3 | 18 | 3 | 6 |
| 10237 | 138827 | 933983 | 1.823749355 | 1 | 2.60 | 3 | Not Proven | 2 | 6 | 2 | Wind Farm Layout | 3 | 2.91 | 4 | 12 | 2 | 4 |
| 10238 | 138780 | 935467 | 3.1104988 | 2 | 2.60 | 3 | Not Proven | 2 | 12 | 2 | Wind Farm Layout | 3 | 37.46 | 3 | 9 | 2 | 4 |
| 10239 | 137918 | 934124 | 3.563238925 | 2 | 2.60 | 3 | Not Proven | 2 | 12 | 2 | Wind Farm Layout | 3 | 15.16 | 3 | 9 | 2 | 4 |
| 10240 | 138812 | 935463 | 3.34273656 | 2 | 2.60 | 3 | Not Proven | 2 | 12 | 2 | Wind Farm Layout | 3 | 38.10 | 3 | 9 | 2 | 4 |
| 10241 | 138245 | 935061 | 2.330852446 | 2 | 2.60 | 3 | Not Proven | 2 | 12 | 2 | Roads, Tracks, Paths | 2 | 101.12 | 3 | 6 | 1 | 2 |
| 10242 | 139100 | 935100 | 2.817031034 | 2 | 2.60 | 3 | Not Proven | 2 | 12 | 2 | Water Feature Minor | 6 | 126.22 | 3 | 18 | 3 | 6 |
| 10243 | 137921 | 934119 | 3.53091604 | 2 | 2.60 | 3 | Not Proven | 2 | 12 | 2 | Wind Farm Layout | 3 | 11.05 | 3 | 9 | 2 | 4 |
| 10244 | 138772 | 935471 | 1.574097655 | 1 | 2.60 | 3 | Not Proven | 2 | 6 | 2 | Wind Farm Layout | 3 | 34.32 | 3 | 9 | 2 | 4 |
| 10245 | 138223 | 934858 | 0.583388024 | 1 | 2.60 | 3 | Not Proven | 2 | 6 | 2 | Water Feature Minor | 6 | 44.82 | 3 | 18 | 3 | 6 |
| 10246 | 137092 | 934155 | 2.201113439 | 2 | 2.60 | 3 | Not Proven | 2 | 12 | 2 | Water Feature Minor | 6 | 140.35 | 3 | 18 | 3 | 6 |
| 10247 | 138757 | 935468 | 1.911649867 | 1 | 2.60 | 3 | Not Proven | 2 | 6 | 2 | Wind Farm Layout | 3 | 38.87 | 3 | 9 | 2 | 4 |
| 10248 | 138650 | 934860 | 1.13844332 | 1 | 2.60 | 3 | Not Proven | 2 | 6 | 2 | Roads, Tracks, Paths | 2 | 124.27 | 3 | 6 | 1 | 2 |
| 10249 | 137142 | 934153 | 2.465359155 | 2 | 2.60 | 3 | Not Proven | 2 | 12 | 2 | Water Feature Minor | 6 | 169.10 | 3 | 18 | 3 | 6 |
| 10250 | 139320 | 935685 | 4.336884395 | 4 | 2.60 | 3 | Not Proven | 2 | 24 | 3 | Water Feature Minor | 6 | 67.63 | 3 | 18 | 3 | 9 |
| 10251 | 138802 | 935490 | 1.578937289 | 1 | 2.70 | 3 | Not Proven | 2 | 6 | 2 | Wind Farm Layout | 3 | 12.31 | 3 | 9 | 2 | 4 |
| 10252 | 136917 | 934161 | 3.591712964 | 2 | 2.70 | 3 | Not Proven | 2 | 12 | 2 | Water Feature Minor | 6 | 76.93 | 3 | 18 | 3 | 6 |
| 10253 | 138843 | 934907 | 2.965313502 | 2 | 2.70 | 3 | Not Proven | 2 | 12 | 2 | Roads, Tracks, Paths | 2 | 315.10 | 3 | 6 | 1 | 2 |
| 10254 | 138913 | 935005 | 1.950660812 | 1 | 2.70 | 3 | Not Proven | 2 | 6 | 2 | Water Feature Minor | 6 | 219.87 | 3 | 18 | 3 | 6 |
| 10255 | 139314 | 935693 | 3.904729086 | 2 | 2.70 | 3 | Not Proven | 2 | 12 | 2 | Water Feature Minor | 6 | 67.10 | 3 | 18 | 3 | 6 |
| 10256 | 138632 | 934855 | 1.13438018 | 1 | 2.70 | 3 | Not Proven | 2 | 6 | 2 | Roads, Tracks, Paths | 2 | 106.58 | 3 | 6 | 1 | 2 |
| 10257 | 137067 | 934156 | 2.18827815 | 2 | 2.70 | 3 | Not Proven | 2 | 12 | 2 | Water Feature Minor | 6 | 126.28 | 3 | 18 | 3 | 6 |
| 10258 | 138015 | 934159 | 1.64207796 | 1 | 2.70 | 3 | Not Proven | 2 | 6 | 2 | Wind Farm Layout | 3 | 44.88 | 3 | 9 | 2 | 4 |
| 10259 | 138175 | 935020 | 2.662844502 | 2 | 2.70 | 3 | Not Proven | 2 | 12 | 2 | Water Feature Minor | 6 | 111.93 | 3 | 18 | 3 | 6 |
| 10260 | 139106 | 935108 | 2.834617683 | 2 | 2.70 | 3 | Not Proven | 2 | 12 | 2 | Water Feature Minor | 6 | 117.74 | 3 | 18 | 3 | 6 |
| 10261 | 139077 | 935068 | 2.81704351 | 2 | 2.70 | 3 | Not Proven | 2 | 12 | 2 | Water Feature Minor | 6 | 161.65 | 3 | 18 | 3 | 6 |
| 10262 | 139276 | 935680 | 4.406687366 | 4 | 2.70 | 3 | Not Proven | 2 | 24 | 3 | water Feature Minor | 6 | 104.98 | 3 | 18 | 3 | 9 |
| 10263 | 139279 | 935683 | 4.38952495 | 4 | 2.70 | 3 | Not Proven | 2 | 24 | 3 | Water Feature Minor | 6 | 94.81 | 3 | 18 | 3 | 9 |
| 10264 | 139051 | 935020 | 4.480730208 | 4 | 2.80 | 3 | Not Proven | 2 | 24 | 3 | Water Feature Minor | 6 | 209.72 | 3 | 18 | 3 | 9 |
| 10265 | 138603 | 934922 | 1.597389286 | 1 | 2.80 | 3 | Not Proven | 2 | 6 | 2 | Roads, Tracks, Paths | 2 | 135.29 | 3 | 6 | 1 | 2 |
| 10266 | 139292 | 935691 | 4.389537433 | 4 | 2.80 | 3 | Not Proven | 2 | 24 | 3 | Water Feature Minor | 6 | 85.59 | 3 | 18 | 3 | 9 |
| 10267 | 138602 | 934984 | 1.93170723 | 1 | 2.80 | 3 | Not Proven | 2 | 6 | 3 | Roads, Tracks, Paths | 2 | 191.70 | 3 | 6 | 1 | 2 |
| 10268 | 139284 | 935686 | 4.390990271 | 4 | 2.80 | 3 | Not Proven | 2 | 24 | 3 | Water Feature Minor | 6 | 94.98 | 3 | 18 | 3 | 9 |
| 10269 | 135503 | 931754 | 2.199906835 | 2 | 2.80 | 3 | Not Proven | 2 | 12 | 2 | Wind Farm Layout | 3 | 66.88 | 3 | 9 | 2 | 4 |
| 10270 | 138656 | 934903 | 1.864247694 | 1 | 2.90 | 3 | Not Proven | 2 | 6 | 2 | Roads, Tracks, Paths | 2 | 154.26 | 3 | 6 | 1 | 2 |
| 10271 | 138554 | 934901 | 1.598612119 | 1 | 2.90 | 3 | Not Proven | 2 | 6 | 2 | Roads, Tracks, Paths | 2 | 99.13 | 3 | 6 | 1 | 2 |
| 10272 | 138189 | 935024 | 1.038807302 | 1 | 2.90 | 3 | Not Proven | 2 | 6 | 2 | Water Feature Minor | 6 | 115.42 | 3 | 18 | 3 | 6 |
| 10273 | 138604 | 934907 | 1.596172603 | 1 | 2.90 | 3 | Not Proven | 2 | 6 | 2 | Roads, Tracks, Paths | 2 | 122.85 | 3 | 6 | 1 | 2 |
| 10274 | 139271 | 935689 | 4.401124684 | 4 | 2.90 | 3 | Not Proven | 2 | 24 | 3 | Water Feature Minor | 6 | 103.66 | 3 | 18 | 3 | 9 |
| 10275 | 138241 | 934904 | 0.572023901 | 1 | 2.90 | 3 | Not Proven | 2 | 6 | 2 | Water Feature Minor | 6 | 43.09 | 3 | 18 | 3 | 6 |
| 10276 | 138157 | 934264 | 4.845334146 | 4 | 2.90 | 3 | Not Proven | 2 | 24 | 3 | Wind Farm Layout | 3 | 20.76 | 3 | 9 | 2 | 6 |
| 10277 | 139065 | 935052 | 2.817231029 | 2 | 2.90 | 3 | Not Proven | 2 | 12 | 2 | Water Feature Minor | 6 | 178.74 | 3 | 18 | 3 | 6 |
| 10278 | 139053 | 935036 | 3.489910882 | 2 | 3.00 | 3 | Not Proven | 2 | 12 | 2 | Water Feature Minor | 6 | 193.87 | 3 | 18 | 3 | 6 |
| 10279 | 138604 | 934892 | 1.592860018 | 1 | 3.00 | 3 | Not Proven | 2 | 6 | 2 | Roads, Tracks, Paths | 2 | 110.47 | 3 | 6 | 1 | 2 |
| 10280 | 139083 | 935076 | 2.837402154 | 2 | 3.00 | 3 | Not Proven | 2 | 12 | 2 | Water Feature Minor | 6 | 152.55 | 3 | 18 | 3 | 6 |
| 10281 | 139298 | 935683 | 4.405183182 | 4 | 3.00 | 3 | Not Proven | 2 | 24 | 3 | Water Feature Minor | 6 | 85.80 | 3 | 18 | 3 | 9 |
| 10282 | 139009 | 935235 | 2.168265227 | 2 | 3.00 | 3 | Not Proven | 2 | 12 | 2 | Water Feature Minor | 6 | 7.00 | 4 | 24 | 3 | 6 |
| 10283 | 138078 | 934165 | 0.964380652 | 1 | 3.00 | 3 | Not Proven | 2 | 6 | 2 | Wind Farm Layout | 3 | 66.13 | 3 | 9 | 2 | 4 |
| 10284 | 138562 | 934944 | 1.753757588 | 1 | 3.00 | 3 | Not Proven | 2 | 6 | 2 | Roads, Tracks, Paths | 2 | 142.83 | 3 | 6 | 1 | 2 |
| 10285 | 139120 | 935110 | 2.752186913 | 2 | 3.00 | 3 | Not Proven | 2 | 12 | 2 | Water Feature Minor | 6 | 115.53 | 3 | 18 | 3 | 6 |
| 10286 | 139059 | 935044 | 2.827105409 | 2 | 3.00 | 3 | Not Proven | 2 | 12 | 2 | Water Feature Minor | 6 | 186.31 | 3 | 18 | 3 | 6 |
| 10287 | 137996 | 934163 | 1.645886525 | 1 | 3.00 | 3 | Not Proven | 2 | 6 | 2 | Wind Farm Layout | 3 | 43.58 | 3 | 9 | 2 | 4 |

# 3242 - Stornoway Wind Farm - PSRA - Tabulated Peat Probe Data

| ID | X | Y | SLOPE | Slope Co-efficient | PEAT DEPTH | Peat Co-efficient | Gen Substrate | Substrate Co-eff. | Risk Rating Coefficient | Risk Rating Normalisation | Receptor | Receptor Co-eff. | Distance | Receptor Dist Co-eff. | Impact Rating | Impact Rating Normalisation | Hazard Ranking |
|---|---|---|---|---|---|---|---|---|---|---|---|---|---|---|---|---|---|
| 10288 | 138034 | 934154 | 1.792753018 | 1 | 3.00 | 3 | Not Proven | 2 | 6 | 2 | Wind Farm Layout | 3 | 44.94 | 3 | 9 | 2 | 4 |
| 10289 | 139112 | 935116 | 2.749137353 | 2 | 3.00 | 3 | Not Proven | 2 | 12 | 2 | Water Feature Minor | 6 | 109.52 | 3 | 18 | 3 | 6 |
| 10290 | 139289 | 935696 | 4.404927803 | 4 | 3.00 | 3 | Not Proven | 2 | 24 | 3 | Water Feature Minor | 6 | 84.95 | 3 | 18 | 3 | 9 |
| 10291 | 138550 | 934916 | 1.728212023 | 1 | 3.00 | 3 | Not Proven | 2 | 6 | 3 | Roads, Tracks, Paths | 2 | 113.48 | 3 | 6 | 1 | 2 |
| 10292 | 138602 | 935004 | 5.178839352 | 4 | 3.00 | 3 | Not Proven | 2 | 24 | 3 | Roads, Tracks, Paths | 2 | 210.66 | 3 | 6 | 1 | 3 |
| 10293 | 139079 | 935054 | 2.83241016 | 2 | 3.00 | 3 | Not Proven | 2 | 12 | 2 | Water Feature Minor | 6 | 174.89 | 3 | 18 | 3 | 6 |
| 10294 | 138270 | 935074 | 1.502670744 | 1 | 3.00 | 3 | Not Proven | 2 | 6 | 2 | Roads, Tracks, Paths | 2 | 91.20 | 3 | 6 | 1 | 2 |
| 10295 | 139115 | 935102 | 2.694307194 | 2 | 3.00 | 3 | Not Proven | 2 | 12 | 2 | Water Feature Minor | 6 | 123.51 | 3 | 18 | 3 | 6 |
| 10296 | 139303 | 935674 | 4.391920668 | 4 | 3.00 | 3 | Not Proven | 2 | 24 | 3 | Water Feature Minor | 6 | 87.72 | 3 | 18 | 3 | 9 |
| 10297 | 139164 | 935084 | 3.111524781 | 2 | 3.00 | 3 | Not Proven | 2 | 12 | 2 | Water Feature Minor | 6 | 148.95 | 3 | 18 | 3 | 6 |
| 10298 | 138590 | 934870 | 1.611242873 | 1 | 2.60 | 3 | Not Proven | 2 | 6 | 2 | Roads, Tracks, Paths | 2 | 84.48 | 3 | 6 | 1 | 2 |
| 10299 | 138161 | 935097 | 3.924364472 | 2 | 2.60 | 3 | Not Proven | 2 | 12 | 2 | Wind Farm Layout | 3 | 73.58 | 3 | 9 | 2 | 4 |
| 10300 | 138752 | 935489 | 3.716029775 | 2 | 2.60 | 3 | Not Proven | 2 | 12 | 2 | Wind Farm Layout | 3 | 18.52 | 3 | 9 | 2 | 4 |
| 10301 | 138541 | 934820 | 1.612574931 | 1 | 2.60 | 3 | Not Proven | 2 | 6 | 2 | Roads, Tracks, Paths | 2 | 17.12 | 3 | 6 | 1 | 2 |
| 10302 | 138328 | 934825 | 2.827709847 | 2 | 2.60 | 3 | Not Proven | 2 | 12 | 2 | Wind Farm Layout | 3 | 138.80 | 3 | 9 | 2 | 4 |
| 10303 | 138759 | 934594 | 0.577728942 | 1 | 2.60 | 3 | Not Proven | 2 | 6 | 2 | Water Feature Minor | 6 | 224.80 | 3 | 18 | 3 | 6 |
| 10304 | 138159 | 935476 | 1.794759878 | 1 | 2.60 | 3 | Not Proven | 2 | 6 | 2 | Wind Farm Layout | 3 | 51.25 | 3 | 9 | 2 | 4 |
| 10305 | 138181 | 935521 | 0.962019527 | 1 | 2.60 | 3 | Not Proven | 2 | 6 | 2 | Water Feature Minor | 6 | 59.26 | 3 | 18 | 3 | 6 |
| 10306 | 138582 | 934841 | 1.594891115 | 1 | 2.60 | 3 | Not Proven | 2 | 6 | 2 | Roads, Tracks, Paths | 2 | 57.77 | 3 | 6 | 1 | 2 |
| 10307 | 138943 | 934934 | 2.310259052 | 2 | 2.60 | 3 | Not Proven | 2 | 12 | 2 | Water Feature Minor | 6 | 289.43 | 3 | 18 | 3 | 6 |
| 10308 | 138610 | 934870 | 1.269975721 | 1 | 2.60 | 3 | Not Proven | 2 | 6 | 2 | Roads, Tracks, Paths | 2 | 97.97 | 3 | 6 | 1 | 2 |
| 10309 | 138149 | 935454 | 1.790519367 | 1 | 2.60 | 3 | Not Proven | 2 | 6 | 2 | Wind Farm Layout | 3 | 37.90 | 3 | 9 | 2 | 4 |
| 10310 | 138589 | 934841 | 1.605967335 | 1 | 2.70 | 3 | Not Proven | 2 | 6 | 2 | Roads, Tracks, Paths | 2 | 63.22 | 3 | 6 | 1 | 2 |
| 10311 | 138601 | 934870 | 1.600888615 | 1 | 2.70 | 3 | Not Proven | 2 | 6 | 2 | Roads, Tracks, Paths | 2 | 91.60 | 3 | 6 | 1 | 2 |
| 10312 | 138600 | 934880 | 1.597462056 | 1 | 2.70 | 3 | Not Proven | 2 | 6 | 2 | Roads, Tracks, Paths | 2 | 98.52 | 3 | 6 | 1 | 2 |
| 10313 | 138600 | 934800 | 1.277099474 | 1 | 2.70 | 3 | Not Proven | 2 | 6 | 2 | Roads, Tracks, Paths | 2 | 49.73 | 3 | 6 | 1 | 2 |
| 10314 | 137984 | 934488 | 2.413939872 | 2 | 2.70 | 3 | Not Proven | 2 | 12 | 2 | Water Feature Minor | 6 | 138.88 | 3 | 18 | 3 | 6 |
| 10315 | 138540 | 934830 | 1.598247894 | 1 | 2.80 | 3 | Not Proven | 2 | 6 | 2 | Roads, Tracks, Paths | 2 | 26.97 | 3 | 6 | 1 | 2 |
| 10316 | 138530 | 934820 | 1.598959105 | 1 | 2.80 | 3 | Not Proven | 2 | 6 | 2 | Roads, Tracks, Paths | 2 | 18.88 | 3 | 6 | 1 | 2 |
| 10317 | 138590 | 934850 | 1.597536428 | 1 | 2.80 | 3 | Not Proven | 2 | 6 | 2 | Roads, Tracks, Paths | 2 | 69.73 | 3 | 6 | 1 | 2 |
| 10318 | 138994 | 935241 | 1.208600114 | 1 | 2.80 | 3 | Not Proven | 2 | 6 | 2 | Water Feature Minor | 6 | 11.18 | 3 | 18 | 3 | 6 |
| 10319 | 138530 | 934840 | 1.606892275 | 1 | 2.80 | 3 | Not Proven | 2 | 6 | 2 | Roads, Tracks, Paths | 2 | 37.86 | 3 | 6 | 1 | 2 |
| 10320 | 137975 | 934515 | 2.550711262 | 2 | 2.80 | 3 | Not Proven | 2 | 12 | 2 | Water Feature Minor | 6 | 122.28 | 3 | 18 | 3 | 6 |
| 10321 | 138610 | 934850 | 1.099727649 | 1 | 2.80 | 3 | Not Proven | 2 | 6 | 2 | Roads, Tracks, Paths | 2 | 85.57 | 3 | 6 | 1 | 2 |
| 10322 | 137975 | 934492 | 2.272955214 | 2 | 2.80 | 3 | Not Proven | 2 | 12 | 2 | Water Feature Minor | 6 | 129.14 | 3 | 18 | 3 | 6 |
| 10323 | 138453 | 934805 | 2.402034833 | 2 | 2.90 | 3 | Not Proven | 2 | 12 | 2 | Roads, Tracks, Paths | 2 | 49.53 | 3 | 6 | 1 | 2 |
| 10324 | 138580 | 934851 | 1.609936016 | 1 | 2.90 | 3 | Not Proven | 2 | 6 | 2 | Roads, Tracks, Paths | 2 | 63.44 | 3 | 6 | 1 | 2 |
| 10325 | 137967 | 934519 | 2.86802933 | 2 | 2.90 | 3 | Not Proven | 2 | 12 | 2 | Water Feature Minor | 6 | 113.40 | 3 | 18 | 3 | 6 |
| 10326 | 138478 | 934818 | 1.365185681 | 1 | 2.90 | 3 | Not Proven | 2 | 6 | 2 | Roads, Tracks, Paths | 2 | 46.24 | 3 | 6 | 1 | 2 |
| 10327 | 138604 | 934722 | 3.337118191 | 2 | 3.00 | 3 | Not Proven | 2 | 12 | 2 | Roads, Tracks, Paths | 2 | 74.41 | 3 | 6 | 1 | 2 |
| 10328 | 138570 | 934850 | 1.598246799 | 1 | 3.00 | 3 | Not Proven | 2 | 6 | 2 | Roads, Tracks, Paths | 2 | 56.56 | 3 | 6 | 1 | 2 |
| 10329 | 138571 | 934870 | 1.602200783 | 1 | 3.00 | 3 | Not Proven | 2 | 6 | 2 | Roads, Tracks, Paths | 2 | 74.43 | 3 | 6 | 1 | 2 |
| 10330 | 138590 | 934886 | 1.613522537 | 1 | 3.00 | 3 | Not Proven | 2 | 6 | 2 | Roads, Tracks, Paths | 2 | 97.64 | 3 | 6 | 1 | 2 |
| 10331 | 138739 | 934611 | 5.350042043 | 4 | 3.00 | 3 | Not Proven | 2 | 24 | 3 | Roads, Tracks, Paths | 2 | 248.36 | 3 | 6 | 1 | 3 |
| 10332 | 139144 | 935093 | 2.83946075 | 2 | 3.00 | 3 | Not Proven | 2 | 12 | 2 | Water Feature Minor | 6 | 135.13 | 3 | 18 | 3 | 6 |
| 10333 | 139139 | 935085 | 2.823437069 | 2 | 3.00 | 3 | Not Proven | 2 | 12 | 2 | Water Feature Minor | 6 | 142.14 | 3 | 18 | 3 | 6 |
| 10334 | 138561 | 934870 | 1.607243498 | 1 | 3.00 | 3 | Not Proven | 2 | 6 | 2 | Roads, Tracks, Paths | 2 | 70.62 | 3 | 6 | 1 | 2 |
| 10335 | 138377 | 934829 | 2.582690803 | 2 | 3.00 | 3 | Not Proven | 2 | 12 | 2 | Wind Farm Layout | 3 | 114.59 | 3 | 9 | 2 | 4 |
| 10336 | 139122 | 935097 | 2.816261314 | 2 | 3.00 | 3 | Not Proven | 2 | 12 | 2 | Water Feature Minor | 6 | 128.57 | 3 | 18 | 3 | 6 |
| 10337 | 139146 | 935067 | 2.826282232 | 2 | 3.00 | 3 | Not Proven | 2 | 12 | 2 | Water Feature Minor | 6 | 161.03 | 3 | 18 | 3 | 6 |
| 10338 | 139140 | 935070 | 2.832535675 | 2 | 3.00 | 3 | Not Proven | 2 | 12 | 2 | Water Feature Minor | 6 | 157.11 | 3 | 18 | 3 | 6 |
| 10339 | 138353 | 934826 | 2.831063339 | 2 | 3.00 | 3 | Not Proven | 2 | 12 | 2 | Wind Farm Layout | 3 | 125.59 | 3 | 9 | 2 | 4 |
| 10340 | 138521 | 934830 | 1.608079395 | 1 | 3.00 | 3 | Not Proven | 2 | 6 | 2 | Roads, Tracks, Paths | 2 | 32.05 | 3 | 6 | 1 | 2 |
| 10341 | 139147 | 935078 | 2.8164774 | 2 | 3.00 | 3 | Not Proven | 2 | 12 | 2 | Water Feature Minor | 6 | 150.42 | 3 | 18 | 3 | 6 |
| 10342 | 137966 | 934497 | 2.317784883 | 2 | 3.00 | 3 | Not Proven | 2 | 12 | 2 | Water Feature Minor | 6 | 119.12 | 3 | 18 | 3 | 6 |
| 10343 | 138530 | 934830 | 1.615580532 | 1 | 3.00 | 3 | Not Proven | 2 | 6 | 2 | Roads, Tracks, Paths | 2 | 28.20 | 3 | 6 | 1 | 2 |
| 10344 | 139262 | 935683 | 4.313038648 | 4 | 3.00 | 3 | Not Proven | 2 | 24 | 3 | Water Feature Minor | 6 | 114.47 | 3 | 18 | 3 | 9 |
| 10345 | 136647 | 931906 | 1.60516254 | 1 | 2.60 | 3 | Not Proven | 2 | 6 | 2 | Wind Farm Layout | 3 | 96.22 | 3 | 9 | 2 | 4 |
| 10346 | 135281 | 931570 | 1.681179246 | 1 | 2.60 | 3 | Not Proven | 2 | 6 | 2 | Water Feature Minor | 6 | 77.14 | 3 | 18 | 3 | 6 |
| 10347 | 136741 | 931932 | 1.404234841 | 1 | 2.70 | 3 | Not Proven | 2 | 6 | 2 | Water Feature Minor | 6 | 91.11 | 3 | 18 | 3 | 6 |
| 10348 | 135891 | 931814 | 1.464771817 | 1 | 2.70 | 3 | Not Proven | 2 | 6 | 2 | Wind Farm Layout | 3 | 73.48 | 3 | 9 | 2 | 4 |
| 10349 | 136695 | 931920 | 1.608320602 | 1 | 3.00 | 3 | Not Proven | 2 | 6 | 2 | Wind Farm Layout | 3 | 101.01 | 3 | 9 | 2 | 4 |
| 10350 | 136991 | 931953 | 0.905242601 | 1 | 2.60 | 3 | Not Proven | 2 | 6 | 2 | Roads, Tracks, Paths | 2 | 86.51 | 3 | 6 | 1 | 2 |
| 10351 | 135371 | 931646 | 3.494810139 | 2 | 2.60 | 3 | Not Proven | 2 | 12 | 2 | Water Feature Minor | 6 | 34.17 | 3 | 18 | 3 | 6 |
| 10352 | 135601 | 931736 | 2.716342982 | 2 | 2.70 | 3 | Not Proven | 2 | 12 | 2 | Wind Farm Layout | 3 | 50.75 | 3 | 9 | 2 | 4 |
| 10353 | 136071 | 931907 | 2.881200599 | 2 | 2.70 | 3 | Not Proven | 2 | 12 | 2 | Wind Farm Layout | 3 | 151.54 | 3 | 9 | 2 | 4 |
| 10354 | 135609 | 931709 | 2.475271695 | 2 | 2.70 | 3 | Not Proven | 2 | 12 | 2 | Wind Farm Layout | 3 | 74.42 | 3 | 9 | 2 | 4 |
| 10355 | 135605 | 931722 | 2.620661372 | 2 | 2.80 | 3 | Not Proven | 2 | 12 | 2 | Wind Farm Layout | 3 | 62.71 | 3 | 9 | 2 | 4 |
| 10356 | 136930 | 931949 | 0.973941208 | 1 | 2.80 | 3 | Not Proven | 2 | 6 | 2 | Wind Farm Layout | 3 | 93.21 | 3 | 9 | 2 | 4 |
| 10357 | 136951 | 931953 | 0.973959193 | 1 | 2.90 | 3 | Not Proven | 2 | 6 | 2 | Wind Farm Layout | 3 | 96.08 | 3 | 9 | 2 | 4 |
| 10358 | 136024 | 931893 | 2.881203395 | 2 | 2.90 | 3 | Not Proven | 2 | 12 | 2 | Wind Farm Layout | 3 | 142.02 | 3 | 9 | 2 | 4 |
| 10359 | 135363 | 931660 | 3.50311555 | 2 | 2.90 | 3 | Not Proven | 2 | 12 | 2 | Water Feature Minor | 6 | 32.04 | 3 | 18 | 3 | 6 |
| 10360 | 135657 | 931724 | 0.304498844 | 1 | 2.90 | 3 | Not Proven | 2 | 6 | 2 | Wind Farm Layout | 3 | 49.44 | 3 | 9 | 2 | 4 |
| 10361 | 136990 | 931962 | 0.899177268 | 1 | 3.00 | 3 | Not Proven | 2 | 6 | 2 | Roads, Tracks, Paths | 2 | 92.18 | 3 | 6 | 1 | 2 |
| 10362 | 135555 | 931719 | 1.719464507 | 1 | 3.00 | 3 | Not Proven | 2 | 6 | 2 | Wind Farm Layout | 3 | 82.27 | 3 | 9 | 2 | 4 |
| 10363 | 135558 | 931707 | 1.31797399 | 1 | 3.00 | 3 | Not Proven | 2 | 6 | 2 | Wind Farm Layout | 3 | 92.55 | 3 | 9 | 2 | 4 |
| 10364 | 136999 | 931965 | 0.889874045 | 1 | 3.00 | 3 | Not Proven | 2 | 6 | 2 | Roads, Tracks, Paths | 2 | 85.89 | 3 | 6 | 1 | 2 |
| 10365 | 136979 | 931960 | 0.921743876 | 1 | 3.00 | 3 | Not Proven | 2 | 6 | 2 | Roads, Tracks, Paths | 2 | 100.30 | 3 | 6 | 1 | 2 |
| 10366 | 135358 | 931671 | 3.509155205 | 2 | 3.00 | 3 | Not Proven | 2 | 12 | 2 | Water Feature Minor | 6 | 33.33 | 3 | 18 | 3 | 6 |
| 10367 | 136029 | 931877 | 2.881254225 | 2 | 3.00 | 3 | Not Proven | 2 | 12 | 2 | Wind Farm Layout | 3 | 125.64 | 3 | 9 | 2 | 4 |
| 10368 | 136961 | 931956 | 0.967153179 | 1 | 3.00 | 3 | Not Proven | 2 | 6 | 2 | Wind Farm Layout | 3 | 98.52 | 3 | 9 | 2 | 4 |
| 10369 | 136643 | 931921 | 1.608659011 | 1 | 3.00 | 3 | Not Proven | 2 | 6 | 2 | Wind Farm Layout | 3 | 111.50 | 3 | 9 | 2 | 4 |
| 10370 | 136940 | 931951 | 0.973958679 | 1 | 3.00 | 3 | Not Proven | 2 | 6 | 2 | Wind Farm Layout | 3 | 94.65 | 3 | 9 | 2 | 4 |
| 10371 | 136969 | 931958 | 0.94238237 | 1 | 3.00 | 3 | Not Proven | 2 | 6 | 2 | Wind Farm Layout | 3 | 100.02 | 3 | 9 | 2 | 4 |
| 10372 | 138499 | 931295 | 1.301697004 | 1 | 3.00 | 3 | Not Proven | 2 | 6 | 2 | Wind Farm Layout | 3 | 76.09 | 3 | 9 | 2 | 4 |
| 10373 | 138499 | 931305 | 1.27975405 | 1 | 2.60 | 3 | Not Proven | 2 | 6 | 2 | Wind Farm Layout | 3 | 68.84 | 3 | 9 | 2 | 4 |
| 10374 | 138489 | 931295 | 1.020842313 | 1 | 2.60 | 3 | Not Proven | 2 | 6 | 2 | Wind Farm Layout | 3 | 82.97 | 3 | 9 | 2 | 4 |
| 10375 | 138479 | 931295 | 0.839025234 | 1 | 2.80 | 3 | Not Proven | 2 | 6 | 2 | Wind Farm Layout | 3 | 89.86 | 3 | 9 | 2 | 4 |
| 10376 | 138469 | 931295 | 0.875550545 | 1 | 2.90 | 3 | Not Proven | 2 | 6 | 2 | Wind Farm Layout | 3 | 96.75 | 3 | 9 | 2 | 4 |
| 10377 | 138419 | 931305 | 2.057158356 | 2 | 2.60 | 3 | Not Proven | 2 | 12 | 2 | Wind Farm Layout | 3 | 112.09 | 3 | 9 | 2 | 4 |
| 10378 | 138430 | 931304 | 2.015376959 | 2 | 3.00 | 3 | Not Proven | 2 | 12 | 2 | Wind Farm Layout | 3 | 111.63 | 3 | 9 | 2 | 4 |
| 10379 | 138440 | 931305 | 1.856035141 | 1 | 2.80 | 3 | Not Proven | 2 | 6 | 2 | Wind Farm Layout | 3 | 109.19 | 3 | 9 | 2 | 4 |
| 10380 | 138449 | 931304 | 2.07648486 | 2 | 3.00 | 3 | Not Proven | 2 | 12 | 2 | Wind Farm Layout | 3 | 104.00 | 3 | 9 | 2 | 4 |
| 10381 | 138459 | 931304 | 0.939113792 | 1 | 3.00 | 3 | Not Proven | 2 | 6 | 2 | Wind Farm Layout | 3 | 97.11 | 3 | 9 | 2 | 4 |
| 10382 | 138470 | 931304 | 0.879085515 | 1 | 2.70 | 3 | Not Proven | 2 | 6 | 2 | Wind Farm Layout | 3 | 89.54 | 3 | 9 | 2 | 4 |
| 10383 | 138469 | 931314 | 0.874508133 | 1 | 2.90 | 3 | Not Proven | 2 | 6 | 2 | Wind Farm Layout | 3 | 82.97 | 3 | 9 | 2 | 4 |
| 10384 | 137770 | 931760 | 2.308620614 | 2 | 2.60 | 3 | Not Proven | 2 | 12 | 2 | Wind Farm Layout | 3 | 2.50 | 4 | 12 | 2 | 4 |
| 10385 | 137256 | 934221 | 4.522072203 | 4 | 2.60 | 3 | Not Proven | 2 | 24 | 3 | Roads, Tracks, Paths | 2 | 127.68 | 3 | 6 | 1 | 3 |
| 10386 | 137323 | 931899 | 2.074093979 | 2 | 2.60 | 3 | Not Proven | 2 | 12 | 2 | Wind Farm Layout | 3 | 18.86 | 3 | 9 | 2 | 4 |
| 10387 | 139585 | 933409 | 1.005460793 | 1 | 2.60 | 3 | Not Proven | 2 | 6 | 2 | Wind Farm Layout | 3 | 3.35 | 4 | 12 | 2 | 4 |
| 10388 | 137922 | 931331 | 4.317561481 | 4 | 2.60 | 3 | Not Proven | 2 | 24 | 3 | Water Feature Minor | 6 | 24.83 | 3 | 18 | 3 | 9 |
| 10389 | 137921 | 931315 | 2.237984444 | 2 | 2.60 | 3 | Not Proven | 2 | 12 | 2 | water Feature Minor | 6 | 10.39 | 3 | 18 | 3 | 6 |
| 10390 | 137764 | 931746 | 2.308850892 | 2 | 2.60 | 3 | Not Proven | 2 | 12 | 2 | Wind Farm Layout | 3 | 12.52 | 3 | 9 | 2 | 4 |
| 10391 | 137932 | 931341 | 4.74279055 | 4 | 2.60 | 3 | Not Proven | 2 | 24 | 3 | Water Feature Minor | 6 | 31.02 | 3 | 18 | 3 | 9 |
| 10392 | 136340 | 931156 | 1.94394015 | 1 | 2.60 | 3 | Not Proven | 2 | 6 | 2 | Wind Farm Layout | 3 | 103.81 | 3 | 9 | 2 | 4 |
| 10393 | 137324 | 931884 | 2.060570221 | 2 | 2.70 | 3 | Not Proven | 2 | 12 | 2 | Wind Farm Layout | 3 | 3.82 | 4 | 12 | 2 | 4 |
| 10394 | 137047 | 931930 | 1.177826084 | 1 | 2.70 | 3 | Not Proven | 2 | 6 | 2 | Roads, Tracks, Paths | 2 | 26.91 | 3 | 6 | 1 | 2 |
| 10395 | 139136 | 933255 | 0.932915869 | 1 | 2.70 | 3 | Not Proven | 2 | 6 | 2 | Wind Farm Layout | 3 | 16.71 | 3 | 9 | 2 | 4 |
| 10396 | 137787 | 931742 | 2.273521023 | 2 | 2.80 | 3 | Not Proven | 2 | 12 | 2 | Wind Farm Layout | 3 | 1.18 | 4 | 12 | 2 | 4 |
| 10397 | 137971 | 931331 | 4.071462872 | 4 | 2.80 | 3 | Not Proven | 2 | 24 | 3 | Water Feature Minor | 6 | 25.07 | 3 | 18 | 3 | 9 |
| 10398 | 135093 | 931683 | 0.755878232 | 1 | 2.80 | 3 | Not Proven | 2 | 6 | 2 | Wind Farm Layout | 3 | 3.44 | 4 | 12 | 2 | 4 |
| 10399 | 135004 | 931638 | 0.785138615 | 1 | 2.80 | 3 | Not Proven | 2 | 6 | 2 | Wind Farm Layout | 3 | 18.30 | 3 | 9 | 2 | 4 |
| 10400 | 135021 | 931612 | 0.753518344 | 1 | 2.80 | 3 | Not Proven | 2 | 6 | 2 | Wind Farm Layout | 3 | 12.75 | 3 | 9 | 2 | 4 |
| 10401 | 137775 | 931733 | 2.330055291 | 2 | 2.90 | 3 | Not Proven | 2 | 12 | 2 | Wind Farm Layout | 3 | 13.80 | 3 | 9 | 2 | 4 |
| 10402 | 137373 | 931887 | 2.255477391 | 2 | 2.90 | 3 | Not Proven | 2 | 12 | 2 | Wind Farm Layout | 3 | 2.94 | 4 | 12 | 2 | 4 |
| 10403 | 137931 | 931321 | 2.542886198 | 2 | 2.90 | 3 | Not Proven | 2 | 12 | 2 | Water Feature Minor | 6 | 12.14 | 3 | 18 | 3 | 6 |
| 10404 | 137775 | 931873 | 2.276659559 | 2 | 2.90 | 3 | Not Proven | 2 | 12 | 2 | Wind Farm Layout | 3 | 11.18 | 3 | 9 | 2 | 4 |
| 10405 | 136354 | 931161 | 1.96015575 | 1 | 2.90 | 3 | Not Proven | 2 | 6 | 2 | Wind Farm Layout | 3 | 101.47 | 3 | 9 | 2 | 4 |
| 10406 | 138978 | 935194 | 3.213481191 | 2 | 2.90 | 3 | Not Proven | 2 | 12 | 2 | Water Feature Minor | 6 | 36.07 | 3 | 18 | 3 | 6 |
| 10407 | 137942 | 931331 | 4.720054246 | 4 | 3.00 | 3 | Not Proven | 2 | 24 | 3 | Water Feature Minor | 6 | 19.38 | 3 | 18 | 3 | 9 |
| 10408 | 137981 | 931331 | 3.624143615 | 2 | 3.00 | 3 | Not Proven | 2 | 12 | 2 | Water Feature Minor | 6 | 28.45 | 3 | 18 | 3 | 6 |
| 10409 | 137314 | 934231 | 4.712081938 | 4 | 3.00 | 3 | Not Proven | 2 | 24 | 3 | Roads, Tracks, Paths | 2 | 118.75 | 3 | 6 | 1 | 3 |
| 10410 | 137962 | 931315 | 1.819297972 | 1 | 3.00 | 3 | Not Proven | 2 | 6 | 2 | Water Feature Minor | 6 | 6.75 | 4 | 24 | 3 | 6 |
| 10411 | 137961 | 931331 | 4.051927812 | 4 | 3.00 | 3 | Not Proven | 2 | 24 | 3 | Water Feature Minor | 6 | 21.04 | 3 | 18 | 3 | 9 |
| 10412 | 137911 | 931321 | 2.251982837 | 2 | 3.00 | 3 | Not Proven | 2 | 12 | 2 | Water Feature Minor | 6 | 12.49 | 3 | 18 | 3 | 6 |
| 10413 | 137896 | 931582 | 4.774397857 | 4 | 3.00 | 3 | Not Proven | 2 | 24 | 3 | Wind Farm Layout | 3 | 9.29 | 4 | 12 | 2 | 6 |
| 10414 | 137931 | 931312 | 2.237978747 | 2 | 3.00 | 3 | Not Proven | 2 | 12 | 2 | Water Feature Minor | 6 | 3.83 | 4 | 24 | 3 | 6 |

# 3242 - Stornoway Wind Farm - PSRA - Tabulated Peat Probe Data

| ID | X | Y | SLOPE | Slope Co-efficient | PEAT DEPTH | Peat Co-efficient | Gen Substrate | Substrate Co-eff. | Risk Rating Coefficient | Risk Rating Normalisation | Receptor | Receptor Co-eff. | Distance | Receptor Dist Co-eff. | Impact Rating | Impact Rating Normalisation | Hazard Ranking |
|---|---|---|---|---|---|---|---|---|---|---|---|---|---|---|---|---|---|
| 10415 | 137941 | 931321 | 3.305201866 | 2 | 3.00 | 3 | Not Proven | 2 | 12 | 2 | Water Feature Minor | 6 | 9.58 | 4 | 24 | 3 | 6 |
| 10416 | 137921 | 931321 | 2.237980395 | 2 | 3.00 | 3 | Not Proven | 2 | 12 | 2 | Water Feature Minor | 6 | 15.91 | 3 | 18 | 3 | 6 |
| 10417 | 137285 | 934226 | 4.435339283 | 4 | 3.00 | 3 | Not Proven | 2 | 24 | 3 | Roads, Tracks, Paths | 2 | 122.29 | 3 | 6 | 1 | 3 |
| 10418 | 137951 | 931331 | 4.049739225 | 4 | 3.00 | 3 | Not Proven | 2 | 24 | 3 | Water Feature Minor | 6 | 19.27 | 3 | 18 | 3 | 9 |
| 10419 | 136368 | 931166 | 1.943940164 | 1 | 3.00 | 3 | Not Proven | 2 | 6 | 2 | Wind Farm Layout | 3 | 99.11 | 3 | 9 | 2 | 4 |
| 10420 | 138111 | 931337 | 0.576867373 | 1 | 3.00 | 3 | Not Proven | 2 | 6 | 2 | Water Feature Minor | 6 | 14.19 | 3 | 18 | 3 | 6 |
| 10421 | 138314 | 932300 | 0.962500004 | 1 | 2.60 | 3 | Not Proven | 2 | 6 | 2 | Water Feature Minor | 6 | 111.29 | 3 | 18 | 3 | 6 |
| 10422 | 138094 | 932526 | 0.751500748 | 1 | 2.70 | 3 | Not Proven | 2 | 6 | 2 | Wind Farm Layout | 3 | 0.22 | 4 | 12 | 2 | 4 |
| 10423 | 137905 | 932860 | 2.554200767 | 2 | 2.70 | 3 | Not Proven | 2 | 12 | 2 | Wind Farm Layout | 3 | 4.13 | 4 | 12 | 2 | 4 |
| 10424 | 138287 | 932958 | 0.913144529 | 1 | 2.70 | 3 | Not Proven | 2 | 6 | 2 | Wind Farm Layout | 3 | 49.96 | 3 | 9 | 2 | 4 |
| 10425 | 137808 | 932147 | 2.334648833 | 2 | 2.70 | 3 | Not Proven | 2 | 12 | 2 | Wind Farm Layout | 3 | 16.78 | 3 | 9 | 2 | 4 |
| 10426 | 138276 | 932968 | 0.87608071 | 1 | 2.80 | 3 | Not Proven | 2 | 6 | 2 | Wind Farm Layout | 3 | 35.11 | 3 | 9 | 2 | 4 |
| 10427 | 138191 | 932936 | 1.554289198 | 1 | 3.00 | 3 | Not Proven | 2 | 6 | 2 | Wind Farm Layout | 3 | 3.26 | 4 | 12 | 2 | 4 |
| 10428 | 139430 | 933337 | 2.2906283 | 2 | 3.10 | 3 | Not Proven | 2 | 12 | 2 | Wind Farm Layout | 3 | 68.70 | 3 | 9 | 2 | 4 |
| 10429 | 139403 | 933336 | 2.06732439 | 2 | 3.10 | 3 | Not Proven | 2 | 12 | 2 | Wind Farm Layout | 3 | 59.32 | 3 | 9 | 2 | 4 |
| 10430 | 139406 | 933306 | 2.579055316 | 2 | 3.10 | 3 | Not Proven | 2 | 12 | 2 | Wind Farm Layout | 3 | 87.78 | 3 | 9 | 2 | 4 |
| 10431 | 139378 | 933334 | 2.442330281 | 2 | 3.10 | 3 | Not Proven | 2 | 12 | 2 | Wind Farm Layout | 3 | 50.61 | 3 | 9 | 2 | 4 |
| 10432 | 139354 | 933331 | 1.958455152 | 1 | 3.10 | 3 | Not Proven | 2 | 6 | 2 | Wind Farm Layout | 3 | 44.29 | 3 | 9 | 2 | 4 |
| 10433 | 138083 | 933367 | 1.250550388 | 1 | 3.10 | 3 | Not Proven | 2 | 6 | 2 | Water Feature Minor | 6 | 130.88 | 3 | 18 | 3 | 6 |
| 10434 | 139134 | 933316 | 0.814003053 | 1 | 3.10 | 3 | Not Proven | 2 | 6 | 2 | Wind Farm Layout | 3 | 57.21 | 3 | 9 | 2 | 4 |
| 10435 | 138967 | 932974 | 2.590226521 | 2 | 3.10 | 3 | Not Proven | 2 | 12 | 2 | Water Feature Minor | 6 | 65.80 | 3 | 18 | 3 | 6 |
| 10436 | 139233 | 933499 | 4.534990137 | 4 | 3.10 | 3 | Not Proven | 2 | 24 | 3 | Wind Farm Layout | 3 | 80.66 | 3 | 9 | 2 | 6 |
| 10437 | 139530 | 933340 | 0.689899824 | 1 | 3.20 | 3 | Not Proven | 2 | 6 | 2 | Wind Farm Layout | 3 | 82.01 | 3 | 9 | 2 | 4 |
| 10438 | 139504 | 933325 | 0.707961478 | 1 | 3.20 | 3 | Not Proven | 2 | 6 | 2 | Wind Farm Layout | 3 | 100.80 | 3 | 9 | 2 | 4 |
| 10439 | 139356 | 933315 | 1.78036441 | 1 | 3.20 | 3 | Not Proven | 2 | 6 | 2 | Wind Farm Layout | 3 | 60.07 | 3 | 9 | 2 | 4 |
| 10440 | 139053 | 933332 | 1.11561734 | 1 | 3.20 | 3 | Not Proven | 2 | 6 | 2 | Water Feature Minor | 6 | 104.16 | 3 | 18 | 3 | 6 |
| 10441 | 139270 | 933516 | 0.817880852 | 1 | 3.20 | 3 | Not Proven | 2 | 6 | 2 | Wind Farm Layout | 3 | 103.61 | 3 | 9 | 2 | 4 |
| 10442 | 138075 | 933363 | 1.217150894 | 1 | 3.20 | 3 | Not Proven | 2 | 6 | 2 | Water Feature Minor | 6 | 123.28 | 3 | 18 | 3 | 6 |
| 10443 | 139380 | 933318 | 1.658515947 | 1 | 3.20 | 3 | Not Proven | 2 | 6 | 2 | Wind Farm Layout | 3 | 65.93 | 3 | 9 | 2 | 4 |
| 10444 | 138175 | 933429 | 4.414245876 | 4 | 3.20 | 3 | Not Proven | 2 | 24 | 3 | Water Feature Minor | 6 | 45.19 | 3 | 18 | 3 | 9 |
| 10445 | 139004 | 933267 | 1.056355596 | 1 | 3.20 | 3 | Not Proven | 2 | 6 | 2 | Water Feature Minor | 6 | 66.96 | 3 | 18 | 3 | 6 |
| 10446 | 139405 | 933321 | 2.320241429 | 2 | 3.20 | 3 | Not Proven | 2 | 12 | 2 | Wind Farm Layout | 3 | 73.76 | 3 | 9 | 2 | 4 |
| 10447 | 138073 | 933373 | 0.791342874 | 1 | 3.30 | 3 | Not Proven | 2 | 6 | 2 | Water Feature Minor | 6 | 119.48 | 3 | 18 | 3 | 6 |
| 10448 | 138087 | 933381 | 0.759424431 | 1 | 3.30 | 3 | Not Proven | 2 | 6 | 2 | Water Feature Minor | 6 | 125.06 | 3 | 18 | 3 | 6 |
| 10449 | 138920 | 933039 | 1.036210972 | 1 | 3.30 | 3 | Not Proven | 2 | 6 | 2 | Water Feature Minor | 6 | 18.05 | 3 | 18 | 3 | 6 |
| 10450 | 138932 | 933025 | 1.056038182 | 1 | 3.30 | 3 | Not Proven | 2 | 6 | 2 | Water Feature Minor | 6 | 23.57 | 3 | 18 | 3 | 6 |
| 10451 | 138861 | 932958 | 1.291827305 | 1 | 3.30 | 3 | Not Proven | 2 | 6 | 2 | Water Feature Minor | 6 | 54.13 | 3 | 18 | 3 | 6 |
| 10452 | 138873 | 932944 | 1.250790281 | 1 | 3.30 | 3 | Not Proven | 2 | 6 | 2 | Water Feature Minor | 6 | 60.25 | 3 | 18 | 3 | 6 |
| 10453 | 139505 | 933339 | 0.708741234 | 1 | 3.30 | 3 | Not Proven | 2 | 6 | 2 | Wind Farm Layout | 3 | 87.20 | 3 | 9 | 2 | 4 |
| 10454 | 139972 | 933254 | 0.181178865 | 1 | 3.30 | 3 | Not Proven | 2 | 6 | 2 | Wind Farm Layout | 3 | 17.43 | 3 | 9 | 2 | 4 |
| 10455 | 139580 | 933327 | 1.037323472 | 1 | 3.30 | 3 | Not Proven | 2 | 6 | 2 | Wind Farm Layout | 3 | 73.56 | 3 | 9 | 2 | 4 |
| 10456 | 138881 | 933057 | 1.035803287 | 1 | 3.30 | 3 | Not Proven | 2 | 6 | 2 | Water Feature Minor | 6 | 39.79 | 3 | 18 | 3 | 6 |
| 10457 | 138901 | 932913 | 3.727316879 | 2 | 3.40 | 3 | Not Proven | 2 | 12 | 2 | Water Feature Minor | 6 | 86.00 | 3 | 18 | 3 | 6 |
| 10458 | 139061 | 933305 | 0.797961027 | 1 | 3.40 | 3 | Not Proven | 2 | 6 | 2 | Wind Farm Layout | 3 | 102.51 | 3 | 9 | 2 | 4 |
| 10459 | 138876 | 932972 | 1.252597839 | 1 | 3.40 | 3 | Not Proven | 2 | 6 | 2 | Water Feature Minor | 6 | 33.92 | 3 | 18 | 3 | 6 |
| 10460 | 138933 | 932998 | 2.12095445 | 2 | 3.40 | 3 | Not Proven | 2 | 12 | 2 | Water Feature Minor | 6 | 25.60 | 3 | 18 | 3 | 6 |
| 10461 | 139455 | 933338 | 2.291198546 | 2 | 3.40 | 3 | Not Proven | 2 | 12 | 2 | Wind Farm Layout | 3 | 76.11 | 3 | 9 | 2 | 4 |
| 10462 | 138202 | 933432 | 2.535605131 | 2 | 3.40 | 3 | Not Proven | 2 | 12 | 2 | Water Feature Minor | 6 | 35.12 | 3 | 18 | 3 | 6 |
| 10463 | 138932 | 932969 | 1.253524821 | 1 | 3.50 | 3 | Not Proven | 2 | 6 | 2 | Water Feature Minor | 6 | 41.33 | 3 | 18 | 3 | 6 |
| 10464 | 138078 | 933376 | 0.762580009 | 1 | 3.50 | 3 | Not Proven | 2 | 6 | 2 | Water Feature Minor | 6 | 121.15 | 3 | 18 | 3 | 6 |
| 10465 | 138082 | 933390 | 0.742619407 | 1 | 3.50 | 3 | Not Proven | 2 | 6 | 2 | Water Feature Minor | 6 | 115.77 | 3 | 18 | 3 | 6 |
| 10466 | 139107 | 933313 | 0.807970753 | 1 | 3.50 | 3 | Not Proven | 2 | 6 | 2 | Wind Farm Layout | 3 | 76.05 | 3 | 9 | 2 | 4 |
| 10467 | 139133 | 933335 | 0.808989386 | 1 | 3.50 | 3 | Not Proven | 2 | 6 | 2 | Wind Farm Layout | 3 | 70.12 | 3 | 9 | 2 | 4 |
| 10468 | 139057 | 933319 | 0.583498357 | 1 | 3.50 | 3 | Not Proven | 2 | 6 | 2 | Water Feature Minor | 6 | 106.01 | 3 | 18 | 3 | 6 |
| 10469 | 139118 | 933359 | 1.363176113 | 1 | 3.50 | 3 | Not Proven | 2 | 6 | 2 | Wind Farm Layout | 3 | 92.13 | 3 | 9 | 2 | 4 |
| 10470 | 138991 | 933276 | 1.056170251 | 1 | 3.50 | 3 | Not Proven | 2 | 6 | 2 | Water Feature Minor | 6 | 51.19 | 3 | 18 | 3 | 6 |
| 10471 | 138076 | 933398 | 0.739742255 | 1 | 3.60 | 3 | Not Proven | 2 | 6 | 2 | Water Feature Minor | 6 | 106.36 | 3 | 18 | 3 | 6 |
| 10472 | 138887 | 932929 | 1.265805823 | 1 | 3.60 | 3 | Not Proven | 2 | 6 | 2 | Water Feature Minor | 6 | 71.06 | 3 | 18 | 3 | 6 |
| 10473 | 139297 | 933508 | 0.800365098 | 1 | 3.60 | 3 | Not Proven | 2 | 6 | 2 | Wind Farm Layout | 3 | 100.26 | 3 | 9 | 2 | 4 |
| 10474 | 138849 | 933002 | 0.755778985 | 1 | 3.60 | 3 | Not Proven | 2 | 6 | 2 | Water Feature Minor | 6 | 43.32 | 3 | 18 | 3 | 6 |
| 10475 | 139251 | 933507 | 3.835001664 | 2 | 3.70 | 3 | Not Proven | 2 | 12 | 2 | Wind Farm Layout | 3 | 91.56 | 3 | 9 | 2 | 4 |
| 10476 | 138919 | 932984 | 2.326595137 | 2 | 3.70 | 3 | Not Proven | 2 | 12 | 2 | Water Feature Minor | 6 | 21.49 | 3 | 18 | 3 | 6 |
| 10477 | 139085 | 933311 | 0.8084774 | 1 | 3.70 | 3 | Not Proven | 2 | 6 | 2 | Wind Farm Layout | 3 | 91.69 | 3 | 9 | 2 | 4 |
| 10478 | 138253 | 933431 | 3.07165958 | 2 | 3.80 | 3 | Not Proven | 2 | 12 | 2 | Water Feature Minor | 6 | 63.83 | 3 | 18 | 3 | 6 |
| 10479 | 139079 | 933339 | 1.200527466 | 1 | 3.80 | 3 | Not Proven | 2 | 6 | 2 | Wind Farm Layout | 3 | 114.20 | 3 | 9 | 2 | 4 |
| 10480 | 139029 | 933278 | 1.04995892 | 1 | 3.80 | 3 | Not Proven | 2 | 6 | 2 | Wind Farm Layout | 3 | 78.38 | 3 | 9 | 2 | 4 |
| 10481 | 138905 | 933030 | 1.04549581 | 1 | 3.80 | 3 | Not Proven | 2 | 6 | 2 | Water Feature Minor | 6 | 4.10 | 4 | 24 | 3 | 6 |
| 10482 | 138889 | 932958 | 1.263830543 | 1 | 3.80 | 3 | Not Proven | 2 | 6 | 2 | Water Feature Minor | 6 | 42.28 | 3 | 18 | 3 | 6 |
| 10483 | 138073 | 933384 | 0.7246979 | 1 | 3.80 | 3 | Not Proven | 2 | 6 | 2 | Water Feature Minor | 6 | 112.18 | 3 | 18 | 3 | 6 |
| 10484 | 139026 | 933318 | 0.987748747 | 1 | 3.90 | 3 | Not Proven | 2 | 6 | 2 | Water Feature Minor | 6 | 75.10 | 3 | 18 | 3 | 6 |
| 10485 | 139082 | 933325 | 0.80221113 | 1 | 3.90 | 3 | Not Proven | 2 | 6 | 2 | Wind Farm Layout | 3 | 102.94 | 3 | 9 | 2 | 4 |
| 10486 | 138998 | 932956 | 2.348199365 | 2 | 4.00 | 3 | Not Proven | 2 | 12 | 2 | Water Feature Minor | 6 | 101.58 | 3 | 18 | 3 | 6 |
| 10487 | 138891 | 932987 | 0.464253505 | 1 | 4.00 | 3 | Not Proven | 2 | 6 | 2 | Water Feature Minor | 6 | 13.70 | 3 | 18 | 3 | 6 |
| 10488 | 138904 | 932972 | 1.248892706 | 1 | 4.00 | 3 | Not Proven | 2 | 6 | 2 | Water Feature Minor | 6 | 27.25 | 3 | 18 | 3 | 6 |
| 10489 | 139243 | 933526 | 4.350015916 | 4 | 4.00 | 3 | Not Proven | 2 | 24 | 3 | Wind Farm Layout | 3 | 108.94 | 3 | 9 | 2 | 6 |
| 10490 | 139105 | 933328 | 0.796463084 | 1 | 4.00 | 3 | Not Proven | 2 | 6 | 2 | Wind Farm Layout | 3 | 87.17 | 3 | 9 | 2 | 4 |
| 10491 | 138943 | 932898 | 2.971782418 | 2 | 4.00 | 3 | Not Proven | 2 | 12 | 2 | Water Feature Minor | 6 | 108.91 | 3 | 18 | 3 | 6 |
| 10492 | 138227 | 933432 | 2.120909269 | 2 | 4.10 | 3 | Not Proven | 2 | 12 | 2 | Water Feature Minor | 6 | 44.54 | 3 | 18 | 3 | 6 |
| 10493 | 139104 | 933343 | 1.230484762 | 1 | 4.10 | 3 | Not Proven | 2 | 6 | 2 | Wind Farm Layout | 3 | 97.53 | 3 | 9 | 2 | 4 |
| 10494 | 139035 | 933306 | 0.824868315 | 1 | 4.10 | 3 | Not Proven | 2 | 6 | 2 | Water Feature Minor | 6 | 83.53 | 3 | 18 | 3 | 6 |
| 10495 | 138878 | 933000 | 0.380456613 | 1 | 4.20 | 3 | Not Proven | 2 | 6 | 2 | Water Feature Minor | 6 | 15.54 | 3 | 18 | 3 | 6 |
| 10496 | 138983 | 932954 | 2.352728531 | 2 | 4.20 | 3 | Not Proven | 2 | 12 | 2 | Water Feature Minor | 6 | 89.62 | 3 | 18 | 3 | 6 |
| 10497 | 139288 | 933524 | 0.579001563 | 1 | 4.30 | 3 | Not Proven | 2 | 6 | 2 | Wind Farm Layout | 3 | 114.51 | 3 | 9 | 2 | 4 |
| 10498 | 139044 | 933294 | 0.933782462 | 1 | 4.40 | 3 | Not Proven | 2 | 6 | 2 | Wind Farm Layout | 3 | 93.01 | 3 | 9 | 2 | 4 |
| 10499 | 139297 | 933552 | 2.211740354 | 2 | 4.50 | 3 | Not Proven | 2 | 12 | 2 | Wind Farm Layout | 3 | 143.61 | 3 | 9 | 2 | 4 |
| 10500 | 138906 | 932998 | 1.485809673 | 1 | 4.50 | 3 | Not Proven | 2 | 6 | 2 | Water Feature Minor | 6 | 2.38 | 4 | 24 | 3 | 6 |
| 10501 | 139305 | 933534 | 0.513314636 | 1 | 4.50 | 3 | Not Proven | 2 | 6 | 2 | Wind Farm Layout | 3 | 127.22 | 3 | 9 | 2 | 4 |
| 10502 | 139260 | 933535 | 0.918523395 | 1 | 4.50 | 3 | Not Proven | 2 | 6 | 2 | Wind Farm Layout | 3 | 120.66 | 3 | 9 | 2 | 4 |
| 10503 | 139279 | 933543 | 0.939941574 | 1 | 4.50 | 3 | Not Proven | 2 | 6 | 2 | Wind Farm Layout | 3 | 131.73 | 3 | 9 | 2 | 4 |
| 10504 | 138918 | 932957 | 1.24800389 | 1 | 4.50 | 3 | Not Proven | 2 | 6 | 2 | Water Feature Minor | 6 | 44.90 | 3 | 18 | 3 | 6 |
| 10505 | 138929 | 932913 | 2.956816808 | 2 | 4.50 | 3 | Not Proven | 2 | 12 | 2 | Water Feature Minor | 6 | 90.12 | 3 | 18 | 3 | 6 |
| 10506 | 138866 | 933044 | 1.024489504 | 1 | 4.50 | 3 | Not Proven | 2 | 6 | 2 | Water Feature Minor | 6 | 40.28 | 3 | 18 | 3 | 6 |
| 10507 | 138903 | 932942 | 1.24849136 | 1 | 4.60 | 3 | Not Proven | 2 | 6 | 2 | Water Feature Minor | 6 | 57.12 | 3 | 18 | 3 | 6 |
| 10508 | 138970 | 932950 | 1.649076714 | 1 | 4.60 | 3 | Not Proven | 2 | 6 | 2 | Water Feature Minor | 6 | 81.59 | 3 | 18 | 3 | 6 |
| 10509 | 138878 | 933029 | 1.045895318 | 1 | 4.70 | 3 | Not Proven | 2 | 6 | 2 | Water Feature Minor | 6 | 21.32 | 3 | 18 | 3 | 6 |
| 10510 | 138957 | 932912 | 2.046686963 | 2 | 4.70 | 3 | Not Proven | 2 | 12 | 2 | Water Feature Minor | 6 | 102.48 | 3 | 18 | 3 | 6 |
| 10511 | 139006 | 933298 | 1.056358673 | 1 | 4.80 | 3 | Not Proven | 2 | 6 | 2 | Water Feature Minor | 6 | 55.53 | 3 | 18 | 3 | 6 |
| 10512 | 138947 | 932954 | 2.441123752 | 2 | 4.90 | 3 | Not Proven | 2 | 12 | 2 | Water Feature Minor | 6 | 62.47 | 3 | 18 | 3 | 6 |
| 10513 | 138915 | 932929 | 3.685797933 | 2 | 4.90 | 3 | Not Proven | 2 | 12 | 2 | Water Feature Minor | 6 | 71.27 | 3 | 18 | 3 | 6 |
| 10514 | 138931 | 932940 | 3.292293498 | 2 | 5.00 | 3 | Not Proven | 2 | 12 | 2 | Water Feature Minor | 6 | 65.62 | 3 | 18 | 3 | 6 |
| 10515 | 138851 | 933031 | 0.944859941 | 1 | 5.10 | 3 | Not Proven | 2 | 6 | 2 | Water Feature Minor | 6 | 45.93 | 3 | 18 | 3 | 6 |
| 10516 | 138892 | 933015 | 1.030037003 | 1 | 5.10 | 3 | Not Proven | 2 | 6 | 2 | water Feature Minor | 6 | 2.05 | 4 | 24 | 3 | 6 |
| 10517 | 139002 | 932931 | 1.24227423 | 1 | 5.50 | 3 | Not Proven | 2 | 6 | 2 | Water Feature Minor | 6 | 118.42 | 3 | 18 | 3 | 6 |
| 10518 | 138944 | 932926 | 2.963403977 | 2 | 5.50 | 3 | Not Proven | 2 | 12 | 2 | Water Feature Minor | 6 | 83.95 | 3 | 18 | 3 | 6 |
| 10519 | 138974 | 932927 | 0.804762441 | 1 | 5.50 | 3 | Not Proven | 2 | 6 | 2 | Water Feature Minor | 6 | 100.61 | 3 | 18 | 3 | 6 |
| 10520 | 138987 | 932929 | 2.351840516 | 2 | 5.50 | 3 | Not Proven | 2 | 12 | 2 | Water Feature Minor | 6 | 108.24 | 3 | 18 | 3 | 6 |
| 10521 | 138958 | 932939 | 2.209890583 | 2 | 5.50 | 3 | Not Proven | 2 | 12 | 2 | Water Feature Minor | 6 | 81.01 | 3 | 18 | 3 | 6 |
| 10522 | 138880 | 932614 | 1.194243147 | 1 | 3.10 | 3 | Not Proven | 2 | 6 | 2 | Water Feature Minor | 6 | 67.49 | 3 | 18 | 3 | 6 |
| 10523 | 138781 | 932533 | 0.17425876 | 1 | 3.10 | 3 | Not Proven | 2 | 6 | 2 | Water Feature Minor | 6 | 25.24 | 3 | 18 | 3 | 6 |
| 10524 | 138816 | 932573 | 0.174250425 | 1 | 3.10 | 3 | Not Proven | 2 | 6 | 2 | Water Feature Minor | 6 | 6.55 | 4 | 24 | 3 | 6 |
| 10525 | 137403 | 932965 | 2.558412589 | 2 | 3.10 | 3 | Not Proven | 2 | 12 | 2 | Water Feature Minor | 6 | 16.55 | 3 | 18 | 3 | 6 |
| 10526 | 138808 | 932586 | 0.175761735 | 1 | 3.10 | 3 | Not Proven | 2 | 6 | 2 | Water Feature Minor | 6 | 9.44 | 4 | 24 | 3 | 6 |
| 10527 | 138411 | 932310 | 1.094082878 | 1 | 3.10 | 3 | Not Proven | 2 | 6 | 2 | Water Feature Minor | 6 | 59.73 | 3 | 18 | 3 | 6 |
| 10528 | 136164 | 931085 | 3.435537766 | 2 | 3.10 | 3 | Not Proven | 2 | 12 | 2 | Water Feature Minor | 6 | 97.75 | 3 | 18 | 3 | 6 |
| 10529 | 137860 | 932891 | 1.426047429 | 1 | 3.10 | 3 | Not Proven | 2 | 6 | 2 | Wind Farm Layout | 3 | 39.81 | 3 | 9 | 2 | 4 |
| 10530 | 137395 | 932971 | 2.379697266 | 2 | 3.10 | 3 | Not Proven | 2 | 12 | 2 | Water Feature Minor | 6 | 15.52 | 3 | 18 | 3 | 6 |
| 10531 | 136824 | 932730 | 1.205445753 | 1 | 3.10 | 3 | Not Proven | 2 | 6 | 2 | Water Feature Minor | 6 | 183.22 | 3 | 18 | 3 | 6 |
| 10532 | 137383 | 932955 | 2.519969994 | 2 | 3.10 | 3 | Not Proven | 2 | 12 | 2 | Water Feature Minor | 6 | 35.38 | 3 | 18 | 3 | 6 |
| 10533 | 136814 | 932731 | 2.665630721 | 2 | 3.10 | 3 | Not Proven | 2 | 12 | 2 | Water Feature Minor | 6 | 181.87 | 3 | 18 | 3 | 6 |
| 10534 | 137048 | 932748 | 1.426083923 | 1 | 3.10 | 3 | Not Proven | 2 | 6 | 2 | Wind Farm Layout | 3 | 105.44 | 3 | 9 | 2 | 4 |
| 10535 | 138683 | 932504 | 1.653150823 | 1 | 3.10 | 3 | Not Proven | 2 | 6 | 2 | Water Feature Minor | 6 | 20.28 | 3 | 18 | 3 | 6 |
| 10536 | 138860 | 932597 | 0.537915062 | 1 | 3.10 | 3 | Not Proven | 2 | 6 | 2 | Water Feature Minor | 6 | 42.52 | 3 | 18 | 3 | 6 |
| 10537 | 138608 | 932493 | 2.075217247 | 2 | 3.10 | 3 | Not Proven | 2 | 12 | 2 | Water Feature Minor | 6 | 53.04 | 3 | 18 | 3 | 6 |
| 10538 | 137923 | 931268 | 4.465717178 | 4 | 3.10 | 3 | Not Proven | 2 | 24 | 3 | Water Feature Minor | 6 | 36.08 | 3 | 18 | 3 | 9 |
| 10539 | 138421 | 932313 | 1.339371239 | 1 | 3.20 | 3 | Not Proven | 2 | 6 | 2 | Water Feature Minor | 6 | 61.14 | 3 | 18 | 3 | 6 |
| 10540 | 136833 | 932720 | 1.208952184 | 1 | 3.20 | 3 | Not Proven | 2 | 6 | 2 | Water Feature Minor | 6 | 180.03 | 3 | 18 | 3 | 6 |
| 10541 | 137098 | 932744 | 1.257726978 | 1 | 3.20 | 3 | Not Proven | 2 | 6 | 2 | Wind Farm Layout | 3 | 57.99 | 3 | 9 | 2 | 4 |

# 3242 - Stornoway Wind Farm - PSRA - Tabulated Peat Probe Data

| ID | X | Y | SLOPE | Slope Co-efficient | PEAT DEPTH | Peat Co-efficient | Gen Substrate | Substrate Co-eff. | Risk Rating Coefficient | Risk Rating Normalisation | Receptor | Receptor Co-eff. | Distance | Receptor Dist Co-eff. | Impact Rating | Impact Rating Normalisation | Hazard Ranking |
|---|---|---|---|---|---|---|---|---|---|---|---|---|---|---|---|---|---|
| 10542 | 138243 | 931256 | 2.681365349 | 2 | 3.20 | 3 | Not Proven | 2 | 12 | 2 | Water Feature Minor | 6 | 53.91 | 3 | 18 | 3 | 6 |
| 10543 | 136845 | 932738 | 1.197735227 | 1 | 3.20 | 3 | Not Proven | 2 | 6 | 2 | Water Feature Minor | 6 | 173.40 | 3 | 18 | 3 | 6 |
| 10544 | 137998 | 932525 | 0.809735683 | 1 | 3.20 | 3 | Not Proven | 2 | 6 | 2 | Water Feature Minor | 6 | 83.49 | 3 | 18 | 3 | 6 |
| 10545 | 136865 | 932735 | 1.208529511 | 1 | 3.20 | 3 | Not Proven | 2 | 6 | 2 | Water Feature Minor | 6 | 173.73 | 3 | 18 | 3 | 6 |
| 10546 | 137392 | 932949 | 2.748843229 | 2 | 3.20 | 3 | Not Proven | 2 | 12 | 2 | Water Feature Minor | 6 | 35.60 | 3 | 18 | 3 | 6 |
| 10547 | 138883 | 932645 | 1.139350275 | 1 | 3.20 | 3 | Not Proven | 2 | 6 | 2 | Water Feature Minor | 6 | 80.98 | 3 | 18 | 3 | 6 |
| 10548 | 137320 | 932501 | 2.978645024 | 2 | 3.20 | 3 | Not Proven | 2 | 12 | 2 | Water Feature Minor | 6 | 71.66 | 3 | 18 | 3 | 6 |
| 10549 | 137373 | 932974 | 2.6078102 | 2 | 3.20 | 3 | Not Proven | 2 | 12 | 2 | Water Feature Minor | 6 | 20.11 | 3 | 18 | 3 | 6 |
| 10550 | 137800 | 932881 | 1.499488957 | 1 | 3.20 | 3 | Not Proven | 2 | 6 | 2 | Wind Farm Layout | 3 | 36.38 | 3 | 9 | 2 | 4 |
| 10551 | 136855 | 932737 | 1.20421046 | 1 | 3.20 | 3 | Not Proven | 2 | 6 | 2 | Water Feature Minor | 6 | 173.24 | 3 | 18 | 3 | 6 |
| 10552 | 138284 | 931019 | 2.878587708 | 2 | 3.20 | 3 | Not Proven | 2 | 12 | 2 | Water Feature Minor | 6 | 36.38 | 3 | 18 | 3 | 6 |
| 10553 | 138788 | 932573 | 0.175570544 | 1 | 3.20 | 3 | Not Proven | 2 | 6 | 2 | Water Feature Minor | 6 | 31.93 | 3 | 18 | 3 | 6 |
| 10554 | 137940 | 931246 | 2.264201993 | 2 | 3.20 | 3 | Not Proven | 2 | 12 | 2 | Water Feature Minor | 6 | 61.05 | 3 | 18 | 3 | 6 |
| 10555 | 137314 | 932494 | 4.395543531 | 4 | 3.20 | 3 | Not Proven | 2 | 24 | 3 | Water Feature Minor | 6 | 80.66 | 3 | 18 | 3 | 9 |
| 10556 | 138584 | 932484 | 2.075228843 | 2 | 3.20 | 3 | Not Proven | 2 | 12 | 2 | Water Feature Minor | 6 | 77.88 | 3 | 18 | 3 | 6 |
| 10557 | 137382 | 932969 | 2.568602973 | 2 | 3.20 | 3 | Not Proven | 2 | 12 | 2 | Water Feature Minor | 6 | 23.33 | 3 | 18 | 3 | 6 |
| 10558 | 137409 | 932972 | 2.389672945 | 2 | 3.20 | 3 | Not Proven | 2 | 12 | 2 | Water Feature Minor | 6 | 8.45 | 4 | 24 | 3 | 6 |
| 10559 | 137850 | 932892 | 1.514557055 | 1 | 3.20 | 3 | Not Proven | 2 | 6 | 2 | Wind Farm Layout | 3 | 41.89 | 3 | 9 | 2 | 4 |
| 10560 | 137402 | 932978 | 2.349352044 | 2 | 3.20 | 3 | Not Proven | 2 | 12 | 2 | Water Feature Minor | 6 | 5.63 | 4 | 24 | 3 | 6 |
| 10561 | 137347 | 932956 | 2.564760454 | 2 | 3.20 | 3 | Not Proven | 2 | 12 | 2 | Water Feature Minor | 6 | 42.00 | 3 | 18 | 3 | 6 |
| 10562 | 138339 | 932287 | 1.033868524 | 1 | 3.20 | 3 | Not Proven | 2 | 6 | 2 | Water Feature Minor | 6 | 84.01 | 3 | 18 | 3 | 6 |
| 10563 | 138172 | 931230 | 4.298162072 | 4 | 3.20 | 3 | Not Proven | 2 | 24 | 3 | Water Feature Minor | 6 | 88.36 | 3 | 18 | 3 | 9 |
| 10564 | 138427 | 932314 | 1.677239425 | 1 | 3.20 | 3 | Not Proven | 2 | 6 | 2 | Water Feature Minor | 6 | 61.18 | 3 | 18 | 3 | 6 |
| 10565 | 136834 | 932729 | 1.198064391 | 1 | 3.20 | 3 | Not Proven | 2 | 6 | 2 | Water Feature Minor | 6 | 183.10 | 3 | 18 | 3 | 6 |
| 10566 | 137249 | 932649 | 1.542363286 | 1 | 3.20 | 3 | Not Proven | 2 | 6 | 2 | Water Feature Minor | 6 | 72.76 | 3 | 18 | 3 | 6 |
| 10567 | 138643 | 931369 | 4.639278587 | 4 | 3.20 | 3 | Not Proven | 2 | 24 | 3 | Wind Farm Layout | 3 | 71.14 | 3 | 9 | 2 | 6 |
| 10568 | 137971 | 932536 | 0.541898007 | 1 | 3.20 | 3 | Not Proven | 2 | 6 | 2 | Water Feature Minor | 6 | 57.73 | 3 | 18 | 3 | 6 |
| 10569 | 136823 | 932724 | 1.195474835 | 1 | 3.20 | 3 | Not Proven | 2 | 6 | 2 | Water Feature Minor | 6 | 179.06 | 3 | 18 | 3 | 6 |
| 10570 | 137398 | 932957 | 2.750466707 | 2 | 3.20 | 3 | Not Proven | 2 | 12 | 2 | Water Feature Minor | 6 | 25.80 | 3 | 18 | 3 | 6 |
| 10571 | 136874 | 932725 | 1.208158368 | 1 | 3.20 | 3 | Not Proven | 2 | 6 | 2 | Water Feature Minor | 6 | 182.84 | 3 | 18 | 3 | 6 |
| 10572 | 137388 | 932993 | 5.116415728 | 4 | 3.20 | 3 | Not Proven | 2 | 24 | 3 | Water Feature Minor | 6 | 1.01 | 4 | 24 | 3 | 9 |
| 10573 | 138295 | 931250 | 1.99797881 | 1 | 3.30 | 3 | Not Proven | 2 | 6 | 2 | Water Feature Minor | 6 | 73.17 | 3 | 18 | 3 | 6 |
| 10574 | 137963 | 931222 | 2.319358956 | 2 | 3.30 | 3 | Not Proven | 2 | 12 | 2 | Water Feature Minor | 6 | 78.37 | 3 | 18 | 3 | 6 |
| 10575 | 138419 | 931275 | 9.163725597 | 6 | 3.30 | 3 | Not Proven | 2 | 36 | 4 | Water Feature Minor | 6 | 90.85 | 3 | 18 | 3 | 12 |
| 10576 | 137942 | 931238 | 2.331559704 | 2 | 3.30 | 3 | Not Proven | 2 | 12 | 2 | Water Feature Minor | 6 | 67.74 | 3 | 18 | 3 | 6 |
| 10577 | 138848 | 932613 | 1.203609679 | 1 | 3.30 | 3 | Not Proven | 2 | 6 | 2 | Water Feature Minor | 6 | 38.33 | 3 | 18 | 3 | 6 |
| 10578 | 138244 | 931004 | 2.871541625 | 2 | 3.30 | 3 | Not Proven | 2 | 12 | 2 | Water Feature Minor | 6 | 73.95 | 3 | 18 | 3 | 6 |
| 10579 | 138023 | 931221 | 3.321759512 | 2 | 3.30 | 3 | Not Proven | 2 | 12 | 2 | Water Feature Minor | 6 | 74.26 | 3 | 18 | 3 | 6 |
| 10580 | 136844 | 932728 | 1.214204728 | 1 | 3.30 | 3 | Not Proven | 2 | 6 | 2 | Water Feature Minor | 6 | 183.43 | 3 | 18 | 3 | 6 |
| 10581 | 137419 | 932952 | 1.332867985 | 1 | 3.30 | 3 | Not Proven | 2 | 6 | 2 | Water Feature Minor | 6 | 23.56 | 3 | 18 | 3 | 6 |
| 10582 | 137329 | 932958 | 2.638176299 | 2 | 3.30 | 3 | Not Proven | 2 | 12 | 2 | Water Feature Minor | 6 | 39.23 | 3 | 18 | 3 | 6 |
| 10583 | 137367 | 932967 | 2.633763515 | 2 | 3.30 | 3 | Not Proven | 2 | 12 | 2 | Water Feature Minor | 6 | 28.83 | 3 | 18 | 3 | 6 |
| 10584 | 137913 | 931273 | 4.836366141 | 4 | 3.30 | 3 | Not Proven | 2 | 24 | 3 | Water Feature Minor | 6 | 32.05 | 3 | 18 | 3 | 9 |
| 10585 | 136892 | 932743 | 1.196084138 | 1 | 3.30 | 3 | Not Proven | 2 | 6 | 2 | Water Feature Minor | 6 | 164.56 | 3 | 18 | 3 | 6 |
| 10586 | 136884 | 932733 | 1.212548755 | 1 | 3.30 | 3 | Not Proven | 2 | 6 | 2 | Water Feature Minor | 6 | 174.46 | 3 | 18 | 3 | 6 |
| 10587 | 138615 | 931340 | 6.497097534 | 4 | 3.30 | 3 | Not Proven | 2 | 24 | 3 | Wind Farm Layout | 3 | 36.34 | 3 | 9 | 2 | 6 |
| 10588 | 138866 | 932628 | 1.180537224 | 1 | 3.30 | 3 | Not Proven | 2 | 6 | 2 | Water Feature Minor | 6 | 61.10 | 3 | 18 | 3 | 6 |
| 10589 | 138841 | 932581 | 0.174262487 | 1 | 3.30 | 3 | Not Proven | 2 | 6 | 2 | Water Feature Minor | 6 | 19.32 | 3 | 18 | 3 | 6 |
| 10590 | 136854 | 932726 | 1.19549571 | 1 | 3.30 | 3 | Not Proven | 2 | 6 | 2 | Water Feature Minor | 6 | 184.23 | 3 | 18 | 3 | 6 |
| 10591 | 138355 | 932291 | 1.038416185 | 1 | 3.30 | 3 | Not Proven | 2 | 6 | 2 | Water Feature Minor | 6 | 72.20 | 3 | 18 | 3 | 6 |
| 10592 | 137831 | 932891 | 1.518045443 | 1 | 3.30 | 3 | Not Proven | 2 | 6 | 2 | Wind Farm Layout | 3 | 42.96 | 3 | 9 | 2 | 4 |
| 10593 | 137046 | 932734 | 2.435147467 | 2 | 3.30 | 3 | Not Proven | 2 | 12 | 2 | Wind Farm Layout | 3 | 101.73 | 3 | 9 | 2 | 4 |
| 10594 | 138429 | 931285 | 1.982545918 | 1 | 3.30 | 3 | Not Proven | 2 | 6 | 2 | Water Feature Minor | 6 | 101.29 | 3 | 18 | 3 | 6 |
| 10595 | 138383 | 932300 | 0.668227522 | 1 | 3.30 | 3 | Not Proven | 2 | 6 | 2 | Water Feature Minor | 6 | 59.03 | 3 | 18 | 3 | 6 |
| 10596 | 136864 | 932726 | 1.199686938 | 1 | 3.40 | 3 | Not Proven | 2 | 6 | 2 | Water Feature Minor | 6 | 182.77 | 3 | 18 | 3 | 6 |
| 10597 | 138402 | 932307 | 0.752220971 | 1 | 3.40 | 3 | Not Proven | 2 | 6 | 2 | Water Feature Minor | 6 | 58.29 | 3 | 18 | 3 | 6 |
| 10598 | 137841 | 932900 | 1.513322288 | 1 | 3.40 | 3 | Not Proven | 2 | 6 | 2 | Wind Farm Layout | 3 | 50.82 | 3 | 9 | 2 | 4 |
| 10599 | 137913 | 931237 | 1.719885365 | 1 | 3.40 | 3 | Not Proven | 2 | 6 | 2 | Water Feature Minor | 6 | 67.49 | 3 | 18 | 3 | 6 |
| 10600 | 138631 | 932500 | 2.061063677 | 2 | 3.40 | 3 | Not Proven | 2 | 12 | 2 | Water Feature Minor | 6 | 29.96 | 3 | 18 | 3 | 6 |
| 10601 | 137933 | 931238 | 2.068647783 | 2 | 3.40 | 3 | Not Proven | 2 | 12 | 2 | Water Feature Minor | 6 | 67.09 | 3 | 18 | 3 | 6 |
| 10602 | 139038 | 931328 | 2.664037829 | 2 | 3.40 | 3 | Not Proven | 2 | 12 | 2 | Wind Farm Layout | 3 | 26.08 | 3 | 9 | 2 | 4 |
| 10603 | 138344 | 931261 | 0.968386285 | 1 | 3.40 | 3 | Not Proven | 2 | 6 | 2 | Water Feature Minor | 6 | 76.33 | 3 | 18 | 3 | 6 |
| 10604 | 137387 | 932977 | 2.677720914 | 2 | 3.40 | 3 | Not Proven | 2 | 12 | 2 | Water Feature Minor | 6 | 15.00 | 3 | 18 | 3 | 6 |
| 10605 | 137820 | 932891 | 1.501917276 | 1 | 3.40 | 3 | Not Proven | 2 | 6 | 2 | Wind Farm Layout | 3 | 44.15 | 3 | 9 | 2 | 4 |
| 10606 | 136853 | 932718 | 1.212536308 | 1 | 3.40 | 3 | Not Proven | 2 | 6 | 2 | Water Feature Minor | 6 | 188.80 | 3 | 18 | 3 | 6 |
| 10607 | 138393 | 932303 | 0.666836089 | 1 | 3.50 | 3 | Not Proven | 2 | 6 | 2 | Water Feature Minor | 6 | 57.12 | 3 | 18 | 3 | 6 |
| 10608 | 138364 | 932294 | 0.876514846 | 1 | 3.50 | 3 | Not Proven | 2 | 6 | 2 | Water Feature Minor | 6 | 66.91 | 3 | 18 | 3 | 6 |
| 10609 | 137099 | 932759 | 1.067556888 | 1 | 3.50 | 3 | Not Proven | 2 | 6 | 2 | Wind Farm Layout | 3 | 63.02 | 3 | 9 | 2 | 4 |
| 10610 | 137393 | 932985 | 1.442735434 | 1 | 3.50 | 3 | Not Proven | 2 | 6 | 2 | Water Feature Minor | 6 | 6.51 | 4 | 24 | 3 | 6 |
| 10611 | 138594 | 931353 | 3.34561673 | 2 | 3.50 | 3 | Not Proven | 2 | 12 | 2 | Wind Farm Layout | 3 | 31.36 | 3 | 9 | 2 | 4 |
| 10612 | 136970 | 932739 | 1.349622946 | 1 | 3.50 | 3 | Not Proven | 2 | 6 | 2 | Wind Farm Layout | 3 | 173.43 | 3 | 9 | 2 | 4 |
| 10613 | 137873 | 931227 | 4.506382371 | 4 | 3.50 | 3 | Not Proven | 2 | 24 | 3 | Water Feature Minor | 6 | 52.10 | 3 | 18 | 3 | 9 |
| 10614 | 136946 | 932741 | 1.342192927 | 1 | 3.50 | 3 | Not Proven | 2 | 6 | 2 | Water Feature Minor | 6 | 176.93 | 3 | 18 | 3 | 6 |
| 10615 | 137278 | 932826 | 1.4180812 | 1 | 3.50 | 3 | Not Proven | 2 | 6 | 2 | Wind Farm Layout | 3 | 51.10 | 3 | 9 | 2 | 4 |
| 10616 | 136996 | 932737 | 1.450021322 | 1 | 3.50 | 3 | Not Proven | 2 | 6 | 2 | Wind Farm Layout | 3 | 148.79 | 3 | 9 | 2 | 4 |
| 10617 | 137821 | 932900 | 1.507717323 | 1 | 3.50 | 3 | Not Proven | 2 | 6 | 2 | Wind Farm Layout | 3 | 52.99 | 3 | 9 | 2 | 4 |
| 10618 | 137800 | 932891 | 1.509205741 | 1 | 3.50 | 3 | Not Proven | 2 | 6 | 2 | Wind Farm Layout | 3 | 46.32 | 3 | 9 | 2 | 4 |
| 10619 | 138264 | 931023 | 2.871529631 | 2 | 3.50 | 3 | Not Proven | 2 | 12 | 2 | Water Feature Minor | 6 | 46.38 | 3 | 18 | 3 | 6 |
| 10620 | 138040 | 932494 | 1.545520696 | 1 | 3.50 | 3 | Not Proven | 2 | 6 | 2 | Wind Farm Layout | 3 | 57.81 | 3 | 9 | 2 | 4 |
| 10621 | 137353 | 932965 | 2.553242136 | 2 | 3.50 | 3 | Not Proven | 2 | 12 | 2 | Water Feature Minor | 6 | 32.88 | 3 | 18 | 3 | 6 |
| 10622 | 138374 | 932297 | 0.825766481 | 1 | 3.50 | 3 | Not Proven | 2 | 6 | 2 | Water Feature Minor | 6 | 61.97 | 3 | 18 | 3 | 6 |
| 10623 | 137242 | 932800 | 1.542340755 | 1 | 3.50 | 3 | Not Proven | 2 | 6 | 2 | Wind Farm Layout | 3 | 51.93 | 3 | 9 | 2 | 4 |
| 10624 | 137851 | 932897 | 1.484022286 | 1 | 3.50 | 3 | Not Proven | 2 | 6 | 2 | Wind Farm Layout | 3 | 46.75 | 3 | 9 | 2 | 4 |
| 10625 | 137830 | 932901 | 1.511818214 | 1 | 3.60 | 3 | Not Proven | 2 | 6 | 2 | Wind Farm Layout | 3 | 53.00 | 3 | 9 | 2 | 4 |
| 10626 | 137360 | 932972 | 2.540216873 | 2 | 3.60 | 3 | Not Proven | 2 | 12 | 2 | Water Feature Minor | 6 | 25.91 | 3 | 18 | 3 | 6 |
| 10627 | 137811 | 932897 | 1.499515135 | 1 | 3.60 | 3 | Not Proven | 2 | 6 | 2 | Wind Farm Layout | 3 | 51.09 | 3 | 9 | 2 | 4 |
| 10628 | 137924 | 931237 | 1.735808097 | 1 | 3.60 | 3 | Not Proven | 2 | 6 | 2 | Water Feature Minor | 6 | 67.04 | 3 | 18 | 3 | 6 |
| 10629 | 138195 | 931248 | 3.020870966 | 2 | 3.60 | 3 | Not Proven | 2 | 12 | 2 | Water Feature Minor | 6 | 61.61 | 3 | 18 | 3 | 6 |
| 10630 | 136863 | 932720 | 1.208241129 | 1 | 3.60 | 3 | Not Proven | 2 | 6 | 2 | Water Feature Minor | 6 | 188.84 | 3 | 18 | 3 | 6 |
| 10631 | 138244 | 931024 | 2.853355686 | 2 | 3.60 | 3 | Not Proven | 2 | 12 | 2 | Water Feature Minor | 6 | 62.03 | 3 | 18 | 3 | 6 |
| 10632 | 138347 | 932279 | 1.024871116 | 1 | 3.60 | 3 | Not Proven | 2 | 6 | 2 | Water Feature Minor | 6 | 73.40 | 3 | 18 | 3 | 6 |
| 10633 | 137340 | 932963 | 2.625924908 | 2 | 3.70 | 3 | Not Proven | 2 | 12 | 2 | Water Feature Minor | 6 | 34.91 | 3 | 18 | 3 | 6 |
| 10634 | 138415 | 932300 | 1.199303922 | 1 | 3.70 | 3 | Not Proven | 2 | 6 | 2 | Water Feature Minor | 6 | 49.24 | 3 | 18 | 3 | 6 |
| 10635 | 137297 | 932506 | 4.084430111 | 4 | 3.70 | 3 | Not Proven | 2 | 24 | 3 | Water Feature Minor | 6 | 81.02 | 3 | 18 | 3 | 9 |
| 10636 | 137363 | 932995 | 4.27154361 | 4 | 3.70 | 3 | Not Proven | 2 | 24 | 3 | Water Feature Minor | 6 | 2.94 | 4 | 24 | 3 | 9 |
| 10637 | 137365 | 932981 | 2.579713276 | 2 | 3.70 | 3 | Not Proven | 2 | 12 | 2 | Water Feature Minor | 6 | 16.78 | 3 | 18 | 3 | 6 |
| 10638 | 137285 | 932498 | 3.918743884 | 2 | 3.70 | 3 | Not Proven | 2 | 12 | 2 | Water Feature Minor | 6 | 79.82 | 3 | 18 | 3 | 6 |
| 10639 | 138388 | 931288 | 3.015339316 | 2 | 3.70 | 3 | Not Proven | 2 | 12 | 2 | Water Feature Minor | 6 | 95.13 | 3 | 18 | 3 | 6 |
| 10640 | 138701 | 932527 | 1.653198983 | 1 | 3.70 | 3 | Not Proven | 2 | 6 | 2 | Water Feature Minor | 6 | 36.56 | 3 | 18 | 3 | 6 |
| 10641 | 137371 | 932988 | 2.477466912 | 2 | 3.70 | 3 | Not Proven | 2 | 12 | 2 | Water Feature Minor | 6 | 8.18 | 4 | 24 | 3 | 6 |
| 10642 | 138794 | 932560 | 0.178339133 | 1 | 3.70 | 3 | Not Proven | 2 | 6 | 2 | Water Feature Minor | 6 | 32.05 | 3 | 18 | 3 | 6 |
| 10643 | 138367 | 932285 | 0.875961615 | 1 | 3.70 | 3 | Not Proven | 2 | 6 | 2 | water Feature Minor | 6 | 58.95 | 3 | 18 | 3 | 6 |
| 10644 | 138758 | 932520 | 0.178345837 | 1 | 3.70 | 3 | Not Proven | 2 | 6 | 2 | Water Feature Minor | 6 | 39.78 | 3 | 18 | 3 | 6 |
| 10645 | 138410 | 931275 | 7.983869917 | 4 | 3.70 | 3 | Not Proven | 2 | 24 | 3 | Water Feature Minor | 6 | 90.44 | 3 | 18 | 3 | 9 |
| 10646 | 136923 | 932749 | 1.216725342 | 1 | 3.70 | 3 | Not Proven | 2 | 6 | 2 | Water Feature Minor | 6 | 162.71 | 3 | 18 | 3 | 6 |
| 10647 | 138424 | 932303 | 1.657980317 | 1 | 3.70 | 3 | Not Proven | 2 | 6 | 2 | Water Feature Minor | 6 | 50.79 | 3 | 18 | 3 | 6 |
| 10648 | 137943 | 931227 | 2.31936663 | 2 | 3.70 | 3 | Not Proven | 2 | 12 | 2 | Water Feature Minor | 6 | 77.83 | 3 | 18 | 3 | 6 |
| 10649 | 137292 | 932822 | 1.41076034 | 1 | 3.80 | 3 | Not Proven | 2 | 6 | 2 | Wind Farm Layout | 3 | 50.41 | 3 | 9 | 2 | 4 |
| 10650 | 138409 | 931285 | 5.434308014 | 4 | 3.80 | 3 | Not Proven | 2 | 24 | 3 | Water Feature Minor | 6 | 100.38 | 3 | 18 | 3 | 9 |
| 10651 | 137351 | 932978 | 2.663409391 | 2 | 3.80 | 3 | Not Proven | 2 | 12 | 2 | Water Feature Minor | 6 | 19.93 | 3 | 18 | 3 | 6 |
| 10652 | 137264 | 932650 | 1.516574031 | 1 | 3.80 | 3 | Not Proven | 2 | 6 | 2 | Water Feature Minor | 6 | 82.75 | 3 | 18 | 3 | 6 |
| 10653 | 138292 | 931265 | 2.896923706 | 2 | 3.80 | 3 | Not Proven | 2 | 12 | 2 | Water Feature Minor | 6 | 58.51 | 3 | 18 | 3 | 6 |
| 10654 | 138357 | 932281 | 1.038412008 | 1 | 3.80 | 3 | Not Proven | 2 | 6 | 2 | Water Feature Minor | 6 | 65.26 | 3 | 18 | 3 | 6 |
| 10655 | 136998 | 932752 | 3.390260434 | 2 | 3.80 | 3 | Not Proven | 2 | 12 | 2 | Wind Farm Layout | 3 | 152.91 | 3 | 9 | 2 | 4 |
| 10656 | 137883 | 931227 | 4.16556443 | 4 | 3.80 | 3 | Not Proven | 2 | 24 | 3 | Water Feature Minor | 6 | 61.14 | 3 | 18 | 3 | 9 |
| 10657 | 137314 | 932836 | 1.418293064 | 1 | 3.80 | 3 | Not Proven | 2 | 6 | 2 | Wind Farm Layout | 3 | 30.10 | 3 | 9 | 2 | 4 |
| 10658 | 136948 | 932757 | 1.357423516 | 1 | 3.80 | 3 | Not Proven | 2 | 6 | 2 | Water Feature Minor | 6 | 162.73 | 3 | 18 | 3 | 6 |
| 10659 | 138405 | 932297 | 0.837703188 | 1 | 3.80 | 3 | Not Proven | 2 | 6 | 2 | Water Feature Minor | 6 | 47.88 | 3 | 18 | 3 | 6 |
| 10660 | 137933 | 931227 | 2.255014574 | 2 | 3.80 | 3 | Not Proven | 2 | 12 | 2 | Water Feature Minor | 6 | 77.94 | 3 | 18 | 3 | 6 |
| 10661 | 138419 | 931284 | 2.048419593 | 2 | 3.80 | 3 | Not Proven | 2 | 12 | 2 | Water Feature Minor | 6 | 99.85 | 3 | 18 | 3 | 6 |
| 10662 | 137379 | 932982 | 2.595311492 | 2 | 3.80 | 3 | Not Proven | 2 | 12 | 2 | Water Feature Minor | 6 | 10.66 | 3 | 18 | 3 | 6 |
| 10663 | 136973 | 932754 | 2.444676959 | 2 | 3.80 | 3 | Not Proven | 2 | 12 | 2 | Water Feature Minor | 6 | 176.39 | 3 | 18 | 3 | 6 |
| 10664 | 138386 | 932291 | 0.664664742 | 1 | 3.80 | 3 | Not Proven | 2 | 6 | 2 | Water Feature Minor | 6 | 49.86 | 3 | 18 | 3 | 6 |
| 10665 | 138723 | 932537 | 0.758991145 | 1 | 3.90 | 3 | Not Proven | 2 | 6 | 2 | Water Feature Minor | 6 | 51.05 | 3 | 18 | 3 | 6 |
| 10666 | 137923 | 931227 | 1.782727133 | 1 | 3.90 | 3 | Not Proven | 2 | 6 | 2 | Water Feature Minor | 6 | 77.03 | 3 | 18 | 3 | 6 |
| 10667 | 137953 | 931222 | 2.324700859 | 2 | 3.90 | 3 | Not Proven | 2 | 12 | 2 | Water Feature Minor | 6 | 80.44 | 3 | 18 | 3 | 6 |
| 10668 | 137345 | 932971 | 2.659290856 | 2 | 3.90 | 3 | Not Proven | 2 | 12 | 2 | Water Feature Minor | 6 | 27.04 | 3 | 18 | 3 | 6 |

# 3242 - Stornoway Wind Farm - PSRA - Tabulated Peat Probe Data

| ID | X | Y | SLOPE | Slope Co-efficient | PEAT DEPTH | Peat Co-efficient | Gen Substrate | Substrate Co-eff. | Risk Rating Coefficient | Risk Rating Normalisation | Receptor | Receptor Co-eff. | Distance | Receptor Dist Co-eff. | Impact Rating | Impact Rating Normalisation | Hazard Ranking |
|---|---|---|---|---|---|---|---|---|---|---|---|---|---|---|---|---|---|
| 10669 | 138170 | 931088 | 1.909788474 | 1 | 3.90 | 3 | Not Proven | 2 | 6 | 2 | Water Feature Minor | 6 | 71.35 | 3 | 18 | 3 | 6 |
| 10670 | 139063 | 931342 | 1.763342588 | 1 | 3.90 | 3 | Not Proven | 2 | 6 | 2 | Wind Farm Layout | 3 | 35.84 | 3 | 9 | 2 | 4 |
| 10671 | 138378 | 932279 | 0.815693312 | 1 | 3.90 | 3 | Not Proven | 2 | 6 | 2 | Water Feature Minor | 6 | 45.79 | 3 | 18 | 3 | 6 |
| 10672 | 138177 | 931039 | 2.858566242 | 2 | 3.90 | 3 | Not Proven | 2 | 12 | 2 | Water Feature Minor | 6 | 97.71 | 3 | 18 | 3 | 6 |
| 10673 | 138801 | 932549 | 0.178503678 | 1 | 3.90 | 3 | Not Proven | 2 | 6 | 2 | Water Feature Minor | 6 | 27.68 | 3 | 18 | 3 | 6 |
| 10674 | 138679 | 932518 | 1.382348994 | 1 | 3.90 | 3 | Not Proven | 2 | 6 | 2 | Water Feature Minor | 6 | 14.50 | 3 | 18 | 3 | 6 |
| 10675 | 138377 | 932288 | 0.802549954 | 1 | 3.90 | 3 | Not Proven | 2 | 6 | 2 | Water Feature Minor | 6 | 53.33 | 3 | 18 | 3 | 6 |
| 10676 | 137385 | 932990 | 2.726179967 | 2 | 4.00 | 3 | Not Proven | 2 | 12 | 2 | Water Feature Minor | 6 | 2.19 | 4 | 24 | 3 | 6 |
| 10677 | 138396 | 932294 | 0.68025354 | 1 | 4.00 | 3 | Not Proven | 2 | 6 | 2 | Water Feature Minor | 6 | 47.66 | 3 | 18 | 3 | 6 |
| 10678 | 138206 | 931043 | 2.784155702 | 2 | 4.00 | 3 | Not Proven | 2 | 12 | 2 | Water Feature Minor | 6 | 78.26 | 3 | 18 | 3 | 6 |
| 10679 | 137337 | 932976 | 2.661381393 | 2 | 4.00 | 3 | Not Proven | 2 | 12 | 2 | Water Feature Minor | 6 | 21.82 | 3 | 18 | 3 | 6 |
| 10680 | 138766 | 932560 | 0.183499602 | 1 | 4.00 | 3 | Not Proven | 2 | 6 | 2 | Water Feature Minor | 6 | 42.28 | 3 | 18 | 3 | 6 |
| 10681 | 137306 | 932815 | 1.379599094 | 1 | 4.00 | 3 | Not Proven | 2 | 6 | 2 | Wind Farm Layout | 3 | 52.55 | 3 | 9 | 2 | 4 |
| 10682 | 138191 | 931041 | 2.871531963 | 2 | 4.00 | 3 | Not Proven | 2 | 12 | 2 | Water Feature Minor | 6 | 87.99 | 3 | 18 | 3 | 6 |
| 10683 | 138185 | 931091 | 1.923440462 | 1 | 4.00 | 3 | Not Proven | 2 | 6 | 2 | Water Feature Minor | 6 | 56.88 | 3 | 18 | 3 | 6 |
| 10684 | 137903 | 931227 | 1.693879093 | 1 | 4.00 | 3 | Not Proven | 2 | 6 | 2 | Water Feature Minor | 6 | 73.86 | 3 | 18 | 3 | 6 |
| 10685 | 138361 | 932273 | 1.046893415 | 1 | 4.00 | 3 | Not Proven | 2 | 6 | 2 | Water Feature Minor | 6 | 58.19 | 3 | 18 | 3 | 6 |
| 10686 | 138745 | 932548 | 0.185642137 | 1 | 4.00 | 3 | Not Proven | 2 | 6 | 2 | Water Feature Minor | 6 | 40.70 | 3 | 18 | 3 | 6 |
| 10687 | 137259 | 932546 | 1.487229713 | 1 | 4.00 | 3 | Not Proven | 2 | 6 | 2 | Water Feature Minor | 6 | 43.57 | 3 | 18 | 3 | 6 |
| 10688 | 137913 | 931227 | 1.693938294 | 1 | 4.00 | 3 | Not Proven | 2 | 6 | 2 | Water Feature Minor | 6 | 76.97 | 3 | 18 | 3 | 6 |
| 10689 | 137352 | 932990 | 2.663422049 | 2 | 4.00 | 3 | Not Proven | 2 | 12 | 2 | Water Feature Minor | 6 | 7.91 | 4 | 24 | 3 | 6 |
| 10690 | 138340 | 931275 | 1.369115635 | 1 | 4.00 | 3 | Not Proven | 2 | 6 | 2 | Water Feature Minor | 6 | 62.82 | 3 | 18 | 3 | 6 |
| 10691 | 138631 | 931408 | 1.889658386 | 1 | 4.00 | 3 | Not Proven | 2 | 6 | 2 | Wind Farm Layout | 3 | 96.67 | 3 | 9 | 2 | 4 |
| 10692 | 138399 | 932284 | 0.690771617 | 1 | 4.00 | 3 | Not Proven | 2 | 6 | 2 | Water Feature Minor | 6 | 37.30 | 3 | 18 | 3 | 6 |
| 10693 | 138170 | 931246 | 3.02538036 | 2 | 4.00 | 3 | Not Proven | 2 | 12 | 2 | Water Feature Minor | 6 | 76.63 | 3 | 18 | 3 | 6 |
| 10694 | 138392 | 931274 | 3.283339934 | 2 | 4.00 | 3 | Not Proven | 2 | 12 | 2 | Water Feature Minor | 6 | 89.00 | 3 | 18 | 3 | 6 |
| 10695 | 138389 | 932281 | 0.67412654 | 1 | 4.10 | 3 | Not Proven | 2 | 6 | 2 | Water Feature Minor | 6 | 40.08 | 3 | 18 | 3 | 6 |
| 10696 | 137893 | 932227 | 3.627300689 | 2 | 4.10 | 3 | Not Proven | 2 | 12 | 2 | Water Feature Minor | 6 | 70.19 | 3 | 18 | 3 | 6 |
| 10697 | 138001 | 932496 | 2.051471218 | 2 | 4.10 | 3 | Not Proven | 2 | 12 | 2 | Water Feature Minor | 6 | 85.51 | 3 | 18 | 3 | 6 |
| 10698 | 138370 | 932272 | 0.904305735 | 1 | 4.10 | 3 | Not Proven | 2 | 6 | 2 | Water Feature Minor | 6 | 48.71 | 3 | 18 | 3 | 6 |
| 10699 | 138752 | 932534 | 0.176962506 | 1 | 4.10 | 3 | Not Proven | 2 | 6 | 2 | Water Feature Minor | 6 | 50.03 | 3 | 18 | 3 | 6 |
| 10700 | 138774 | 932547 | 0.17432172 | 1 | 4.10 | 3 | Not Proven | 2 | 6 | 2 | Water Feature Minor | 6 | 39.92 | 3 | 18 | 3 | 6 |
| 10701 | 138199 | 931093 | 1.789662427 | 1 | 4.10 | 3 | Not Proven | 2 | 6 | 2 | Water Feature Minor | 6 | 44.22 | 3 | 18 | 3 | 6 |
| 10702 | 137332 | 932968 | 2.659106075 | 2 | 4.10 | 3 | Not Proven | 2 | 12 | 2 | Water Feature Minor | 6 | 29.63 | 3 | 18 | 3 | 6 |
| 10703 | 137986 | 932516 | 0.357618811 | 1 | 4.10 | 3 | Not Proven | 2 | 6 | 2 | Water Feature Minor | 6 | 70.77 | 3 | 18 | 3 | 6 |
| 10704 | 138417 | 932291 | 1.346328607 | 1 | 4.10 | 3 | Not Proven | 2 | 6 | 2 | Water Feature Minor | 6 | 39.88 | 3 | 18 | 3 | 6 |
| 10705 | 137357 | 932986 | 2.663412165 | 2 | 4.20 | 3 | Not Proven | 2 | 12 | 2 | Water Feature Minor | 6 | 11.89 | 3 | 18 | 3 | 6 |
| 10706 | 138173 | 931064 | 1.75715404 | 1 | 4.20 | 3 | Not Proven | 2 | 6 | 2 | Water Feature Minor | 6 | 82.40 | 3 | 18 | 3 | 6 |
| 10707 | 137344 | 932984 | 2.663401708 | 2 | 4.20 | 3 | Not Proven | 2 | 12 | 2 | Water Feature Minor | 6 | 14.06 | 3 | 18 | 3 | 6 |
| 10708 | 138025 | 932514 | 1.71322482 | 1 | 4.20 | 3 | Not Proven | 2 | 6 | 2 | Wind Farm Layout | 3 | 69.74 | 3 | 9 | 2 | 4 |
| 10709 | 138992 | 932904 | 2.351851902 | 2 | 4.20 | 3 | Not Proven | 2 | 12 | 2 | Water Feature Minor | 6 | 129.72 | 3 | 18 | 3 | 6 |
| 10710 | 137273 | 932551 | 1.542340755 | 1 | 4.20 | 3 | Not Proven | 2 | 6 | 2 | Water Feature Minor | 6 | 57.50 | 3 | 18 | 3 | 6 |
| 10711 | 138689 | 931464 | 4.095488894 | 4 | 4.30 | 3 | Not Proven | 2 | 24 | 3 | Water Feature Minor | 6 | 68.53 | 3 | 18 | 3 | 9 |
| 10712 | 138203 | 931068 | 1.64130452 | 1 | 4.30 | 3 | Not Proven | 2 | 6 | 2 | Water Feature Minor | 6 | 58.98 | 3 | 18 | 3 | 6 |
| 10713 | 138401 | 932275 | 0.72489959 | 1 | 4.30 | 3 | Not Proven | 2 | 6 | 2 | Water Feature Minor | 6 | 28.35 | 3 | 18 | 3 | 6 |
| 10714 | 138013 | 932505 | 1.39174106 | 1 | 4.30 | 3 | Not Proven | 2 | 6 | 2 | Wind Farm Layout | 3 | 82.83 | 3 | 9 | 2 | 4 |
| 10715 | 139006 | 932906 | 1.619529773 | 1 | 4.30 | 3 | Not Proven | 2 | 6 | 2 | Water Feature Minor | 6 | 137.87 | 3 | 18 | 3 | 6 |
| 10716 | 138382 | 932269 | 0.77984905 | 1 | 4.30 | 3 | Not Proven | 2 | 6 | 2 | Water Feature Minor | 6 | 37.60 | 3 | 18 | 3 | 6 |
| 10717 | 138409 | 932285 | 1.04814041 | 1 | 4.30 | 3 | Not Proven | 2 | 6 | 2 | Water Feature Minor | 6 | 35.37 | 3 | 18 | 3 | 6 |
| 10718 | 138392 | 932272 | 0.682326835 | 1 | 4.30 | 3 | Not Proven | 2 | 6 | 2 | Water Feature Minor | 6 | 31.41 | 3 | 18 | 3 | 6 |
| 10719 | 138188 | 931066 | 1.764752019 | 1 | 4.40 | 3 | Not Proven | 2 | 6 | 2 | Water Feature Minor | 6 | 70.03 | 3 | 18 | 3 | 6 |
| 10720 | 138977 | 932903 | 1.060037311 | 1 | 4.70 | 3 | Not Proven | 2 | 6 | 2 | Water Feature Minor | 6 | 121.02 | 3 | 18 | 3 | 6 |
| 10721 | 137251 | 932599 | 1.542363327 | 1 | 5.00 | 3 | Not Proven | 2 | 6 | 2 | Water Feature Minor | 6 | 37.20 | 3 | 18 | 3 | 6 |
| 10722 | 138660 | 931437 | 2.044288316 | 2 | 5.10 | 3 | Not Proven | 2 | 12 | 2 | Water Feature Minor | 6 | 99.70 | 3 | 18 | 3 | 6 |
| 10723 | 137266 | 932600 | 1.542355866 | 1 | 5.20 | 3 | Not Proven | 2 | 6 | 2 | Water Feature Minor | 6 | 50.96 | 3 | 18 | 3 | 6 |
| 10724 | 137201 | 932799 | 1.542372196 | 1 | 3.10 | 3 | Not Proven | 2 | 6 | 2 | Wind Farm Layout | 3 | 14.71 | 3 | 9 | 2 | 4 |
| 10725 | 137853 | 931207 | 5.722996344 | 4 | 3.10 | 3 | Not Proven | 2 | 24 | 3 | Water Feature Minor | 6 | 48.27 | 3 | 18 | 3 | 9 |
| 10726 | 136233 | 931091 | 1.824942779 | 1 | 3.10 | 3 | Not Proven | 2 | 6 | 2 | Water Feature Minor | 6 | 134.08 | 3 | 18 | 3 | 6 |
| 10727 | 135927 | 931072 | 3.752668765 | 2 | 3.10 | 3 | Not Proven | 2 | 12 | 2 | Roads, Tracks, Paths | 2 | 53.72 | 3 | 6 | 1 | 2 |
| 10728 | 137310 | 932484 | 3.969171227 | 2 | 3.10 | 3 | Not Proven | 2 | 12 | 2 | Water Feature Minor | 6 | 91.35 | 3 | 18 | 3 | 6 |
| 10729 | 138224 | 930984 | 2.869745404 | 2 | 3.10 | 3 | Not Proven | 2 | 12 | 2 | Water Feature Minor | 6 | 102.21 | 3 | 18 | 3 | 6 |
| 10730 | 137847 | 931207 | 5.722848111 | 4 | 3.20 | 3 | Not Proven | 2 | 24 | 3 | Water Feature Minor | 6 | 42.31 | 3 | 18 | 3 | 9 |
| 10731 | 138514 | 931314 | 2.955207101 | 2 | 3.20 | 3 | Not Proven | 2 | 12 | 2 | Wind Farm Layout | 3 | 52.00 | 3 | 9 | 2 | 4 |
| 10732 | 137844 | 931217 | 5.711722186 | 4 | 3.20 | 3 | Not Proven | 2 | 24 | 3 | Water Feature Minor | 6 | 37.17 | 3 | 18 | 3 | 9 |
| 10733 | 138225 | 931025 | 2.871537833 | 2 | 3.20 | 3 | Not Proven | 2 | 12 | 2 | Water Feature Minor | 6 | 78.63 | 3 | 18 | 3 | 6 |
| 10734 | 138224 | 931005 | 2.842569712 | 2 | 3.20 | 3 | Not Proven | 2 | 12 | 2 | Water Feature Minor | 6 | 89.03 | 3 | 18 | 3 | 6 |
| 10735 | 137102 | 932779 | 0.743674811 | 1 | 3.20 | 3 | Not Proven | 2 | 6 | 2 | Wind Farm Layout | 3 | 68.19 | 3 | 9 | 2 | 4 |
| 10736 | 136462 | 931067 | 0.284348998 | 1 | 3.20 | 3 | Not Proven | 2 | 6 | 2 | Roads, Tracks, Paths | 2 | 56.94 | 3 | 6 | 1 | 2 |
| 10737 | 137853 | 931217 | 5.711727152 | 4 | 3.30 | 3 | Not Proven | 2 | 24 | 3 | Water Feature Minor | 6 | 42.27 | 3 | 18 | 3 | 9 |
| 10738 | 137049 | 932763 | 1.428388211 | 1 | 3.30 | 3 | Not Proven | 2 | 6 | 2 | Wind Farm Layout | 3 | 110.47 | 3 | 9 | 2 | 4 |
| 10739 | 136896 | 932731 | 1.195389762 | 1 | 3.30 | 3 | Not Proven | 2 | 6 | 2 | Water Feature Minor | 6 | 176.73 | 3 | 18 | 3 | 6 |
| 10740 | 137903 | 931207 | 1.999910446 | 1 | 3.40 | 3 | Not Proven | 2 | 6 | 2 | Water Feature Minor | 6 | 87.92 | 3 | 18 | 3 | 6 |
| 10741 | 137863 | 931207 | 5.722831938 | 4 | 3.40 | 3 | Not Proven | 2 | 24 | 3 | Water Feature Minor | 6 | 56.35 | 3 | 18 | 3 | 9 |
| 10742 | 137913 | 931207 | 1.720265735 | 1 | 3.40 | 3 | Not Proven | 2 | 6 | 2 | Water Feature Minor | 6 | 95.83 | 3 | 18 | 3 | 6 |
| 10743 | 136896 | 932742 | 1.195596279 | 1 | 3.40 | 3 | Not Proven | 2 | 6 | 2 | Water Feature Minor | 6 | 165.75 | 3 | 18 | 3 | 6 |
| 10744 | 136905 | 932742 | 1.217100216 | 1 | 3.40 | 3 | Not Proven | 2 | 6 | 2 | Water Feature Minor | 6 | 166.54 | 3 | 18 | 3 | 6 |
| 10745 | 137309 | 932515 | 1.185716167 | 1 | 3.40 | 3 | Not Proven | 2 | 6 | 2 | Water Feature Minor | 6 | 66.29 | 3 | 18 | 3 | 6 |
| 10746 | 137873 | 931207 | 5.663351503 | 4 | 3.50 | 3 | Not Proven | 2 | 24 | 3 | Water Feature Minor | 6 | 63.36 | 3 | 18 | 3 | 9 |
| 10747 | 137973 | 931238 | 3.193951024 | 2 | 3.50 | 3 | Not Proven | 2 | 12 | 2 | Water Feature Minor | 6 | 61.54 | 3 | 18 | 3 | 6 |
| 10748 | 136211 | 931064 | 1.830849137 | 1 | 3.50 | 3 | Not Proven | 2 | 6 | 2 | Water Feature Minor | 6 | 101.67 | 3 | 18 | 3 | 6 |
| 10749 | 136162 | 931070 | 3.418940824 | 2 | 3.50 | 3 | Not Proven | 2 | 12 | 2 | Water Feature Minor | 6 | 83.33 | 3 | 18 | 3 | 6 |
| 10750 | 137883 | 931207 | 4.628828321 | 4 | 3.50 | 3 | Not Proven | 2 | 24 | 3 | Water Feature Minor | 6 | 71.09 | 3 | 18 | 3 | 9 |
| 10751 | 137863 | 931217 | 5.711727152 | 4 | 3.50 | 3 | Not Proven | 2 | 24 | 3 | Water Feature Minor | 6 | 49.25 | 3 | 18 | 3 | 9 |
| 10752 | 137962 | 931218 | 2.323484844 | 2 | 3.60 | 3 | Not Proven | 2 | 12 | 2 | Water Feature Minor | 6 | 82.47 | 3 | 18 | 3 | 6 |
| 10753 | 137893 | 931207 | 4.19794153 | 4 | 3.60 | 3 | Not Proven | 2 | 24 | 3 | Water Feature Minor | 6 | 79.32 | 3 | 18 | 3 | 9 |
| 10754 | 136266 | 931090 | 1.972098168 | 1 | 3.60 | 3 | Not Proven | 2 | 6 | 2 | Water Feature Minor | 6 | 142.77 | 3 | 18 | 3 | 6 |
| 10755 | 136265 | 931065 | 1.991570411 | 1 | 3.60 | 3 | Not Proven | 2 | 6 | 2 | Water Feature Minor | 6 | 119.40 | 3 | 18 | 3 | 6 |
| 10756 | 138479 | 931315 | 0.877263188 | 1 | 3.10 | 3 | Not Proven | 2 | 6 | 2 | Wind Farm Layout | 3 | 75.37 | 3 | 9 | 2 | 4 |
| 10757 | 138479 | 931305 | 0.874237197 | 1 | 3.10 | 3 | Not Proven | 2 | 6 | 2 | Wind Farm Layout | 3 | 82.61 | 3 | 9 | 2 | 4 |
| 10758 | 138490 | 931305 | 0.801768528 | 1 | 3.20 | 3 | Not Proven | 2 | 6 | 2 | Wind Farm Layout | 3 | 75.73 | 3 | 9 | 2 | 4 |
| 10759 | 138459 | 931294 | 0.990212427 | 1 | 3.20 | 3 | Not Proven | 2 | 6 | 2 | Wind Farm Layout | 3 | 104.35 | 3 | 9 | 2 | 4 |
| 10760 | 137873 | 931217 | 5.240530986 | 4 | 3.70 | 3 | Not Proven | 2 | 24 | 3 | Water Feature Minor | 6 | 57.13 | 3 | 18 | 3 | 9 |
| 10761 | 136385 | 931013 | 1.280959973 | 1 | 3.70 | 3 | Not Proven | 2 | 6 | 2 | Water Feature Minor | 6 | 108.03 | 3 | 18 | 3 | 6 |
| 10762 | 137913 | 931217 | 1.719376445 | 1 | 3.70 | 3 | Not Proven | 2 | 6 | 2 | Water Feature Minor | 6 | 86.34 | 3 | 18 | 3 | 6 |
| 10763 | 136213 | 931080 | 1.820810796 | 1 | 3.70 | 3 | Not Proven | 2 | 6 | 2 | Water Feature Minor | 6 | 116.30 | 3 | 18 | 3 | 6 |
| 10764 | 136251 | 931086 | 1.620023106 | 1 | 3.80 | 3 | Not Proven | 2 | 6 | 2 | Water Feature Minor | 6 | 133.68 | 3 | 18 | 3 | 6 |
| 10765 | 137933 | 931217 | 2.323435552 | 2 | 3.80 | 3 | Not Proven | 2 | 12 | 2 | Water Feature Minor | 6 | 87.83 | 3 | 18 | 3 | 6 |
| 10766 | 137903 | 931217 | 1.584890568 | 1 | 3.80 | 3 | Not Proven | 2 | 6 | 2 | Water Feature Minor | 6 | 83.49 | 3 | 18 | 3 | 6 |
| 10767 | 137883 | 931217 | 4.215368411 | 4 | 3.80 | 3 | Not Proven | 2 | 24 | 3 | Water Feature Minor | 6 | 65.60 | 3 | 18 | 3 | 9 |
| 10768 | 138500 | 931315 | 2.142602007 | 2 | 3.30 | 3 | Not Proven | 2 | 12 | 2 | Wind Farm Layout | 3 | 61.59 | 3 | 9 | 2 | 4 |
| 10769 | 138505 | 931305 | 2.483152882 | 2 | 3.30 | 3 | Not Proven | 2 | 12 | 2 | Wind Farm Layout | 3 | 64.72 | 3 | 9 | 2 | 4 |
| 10770 | 137893 | 931217 | 4.006416771 | 4 | 3.80 | 3 | Not Proven | 2 | 24 | 3 | water Feature Minor | 6 | 74.45 | 3 | 18 | 3 | 9 |
| 10771 | 136237 | 931074 | 1.830545905 | 1 | 3.80 | 3 | Not Proven | 2 | 6 | 2 | Water Feature Minor | 6 | 118.27 | 3 | 18 | 3 | 6 |
| 10772 | 137050 | 932781 | 1.432953683 | 1 | 3.80 | 3 | Not Proven | 2 | 6 | 2 | Wind Farm Layout | 3 | 116.70 | 3 | 9 | 2 | 4 |
| 10773 | 136998 | 932767 | 3.144066005 | 2 | 3.80 | 3 | Not Proven | 2 | 12 | 2 | Wind Farm Layout | 3 | 158.86 | 3 | 9 | 2 | 4 |
| 10774 | 136262 | 931052 | 1.94336729 | 1 | 3.80 | 3 | Not Proven | 2 | 6 | 2 | Water Feature Minor | 6 | 106.23 | 3 | 18 | 3 | 6 |
| 10775 | 137923 | 931217 | 1.896222425 | 1 | 3.90 | 3 | Not Proven | 2 | 6 | 2 | Water Feature Minor | 6 | 87.03 | 3 | 18 | 3 | 6 |
| 10776 | 138490 | 931315 | 0.668518866 | 1 | 3.40 | 3 | Not Proven | 2 | 6 | 2 | Wind Farm Layout | 3 | 68.48 | 3 | 9 | 2 | 4 |
| 10777 | 138021 | 931235 | 3.313322854 | 2 | 3.90 | 3 | Not Proven | 2 | 12 | 2 | Water Feature Minor | 6 | 60.62 | 3 | 18 | 3 | 6 |
| 10778 | 136268 | 931081 | 1.944756509 | 1 | 3.90 | 3 | Not Proven | 2 | 6 | 2 | Water Feature Minor | 6 | 135.32 | 3 | 18 | 3 | 6 |
| 10779 | 137943 | 931217 | 2.324720363 | 2 | 3.90 | 3 | Not Proven | 2 | 12 | 2 | Water Feature Minor | 6 | 87.46 | 3 | 18 | 3 | 6 |
| 10780 | 136293 | 931076 | 1.973002894 | 1 | 4.00 | 3 | Not Proven | 2 | 6 | 2 | Water Feature Minor | 6 | 140.55 | 3 | 18 | 3 | 6 |
| 10781 | 137953 | 931218 | 2.32035526 | 2 | 4.00 | 3 | Not Proven | 2 | 12 | 2 | Water Feature Minor | 6 | 84.30 | 3 | 18 | 3 | 6 |
| 10782 | 136414 | 931034 | 0.895158322 | 1 | 4.00 | 3 | Not Proven | 2 | 6 | 2 | Roads, Tracks, Paths | 2 | 112.57 | 3 | 6 | 1 | 2 |
| 10783 | 138120 | 931240 | 6.111078797 | 4 | 4.00 | 3 | Not Proven | 2 | 24 | 3 | Water Feature Minor | 6 | 66.93 | 3 | 18 | 3 | 9 |
| 10784 | 136289 | 931061 | 1.949737423 | 1 | 4.10 | 3 | Not Proven | 2 | 6 | 2 | Water Feature Minor | 6 | 125.41 | 3 | 18 | 3 | 6 |
| 10785 | 138449 | 931294 | 1.802480639 | 1 | 3.60 | 3 | Not Proven | 2 | 6 | 2 | Wind Farm Layout | 3 | 111.24 | 3 | 9 | 2 | 4 |
| 10786 | 137279 | 932650 | 1.542362925 | 1 | 4.20 | 3 | Not Proven | 2 | 6 | 2 | Water Feature Minor | 6 | 92.14 | 3 | 18 | 3 | 6 |
| 10787 | 136340 | 931068 | 1.949472237 | 1 | 4.20 | 3 | Not Proven | 2 | 6 | 2 | Water Feature Minor | 6 | 145.72 | 3 | 18 | 3 | 6 |
| 10788 | 136339 | 931053 | 1.24967514 | 1 | 4.30 | 3 | Not Proven | 2 | 6 | 2 | Water Feature Minor | 6 | 131.03 | 3 | 18 | 3 | 6 |
| 10789 | 138430 | 931295 | 2.018759338 | 2 | 3.80 | 3 | Not Proven | 2 | 12 | 2 | Water Feature Minor | 6 | 111.28 | 3 | 18 | 3 | 6 |
| 10790 | 138439 | 931295 | 1.993746135 | 1 | 3.80 | 3 | Not Proven | 2 | 6 | 2 | Water Feature Minor | 6 | 111.85 | 3 | 18 | 3 | 6 |
| 10791 | 138410 | 931295 | 2.008080962 | 2 | 3.80 | 3 | Not Proven | 2 | 12 | 2 | Water Feature Minor | 6 | 110.42 | 3 | 18 | 3 | 6 |
| 10792 | 137288 | 932555 | 1.542362904 | 1 | 4.40 | 3 | Not Proven | 2 | 6 | 2 | Water Feature Minor | 6 | 62.79 | 3 | 18 | 3 | 6 |
| 10793 | 138071 | 931236 | 2.239998073 | 2 | 4.40 | 3 | Not Proven | 2 | 12 | 2 | Water Feature Minor | 6 | 59.53 | 3 | 18 | 3 | 6 |
| 10794 | 138420 | 931295 | 2.065821214 | 2 | 3.90 | 3 | Not Proven | 2 | 12 | 2 | Water Feature Minor | 6 | 110.83 | 3 | 18 | 3 | 6 |
| 10795 | 136286 | 931046 | 1.980176562 | 1 | 4.60 | 3 | Not Proven | 2 | 6 | 2 | Water Feature Minor | 6 | 110.87 | 3 | 18 | 3 | 6 |

# 3242 - Stornoway Wind Farm - PSRA - Tabulated Peat Probe Data

| ID | X | Y | SLOPE | Slope Co-efficient | PEAT DEPTH | Peat Co-efficient | Gen Substrate | Substrate Co-eff. | Risk Rating Coefficient | Risk Rating Normalisation | Receptor | Receptor Co-eff. | Distance | Receptor Dist Co-eff. | Impact Rating | Impact Rating Normalisation | Hazard Ranking |
|---|---|---|---|---|---|---|---|---|---|---|---|---|---|---|---|---|---|
| 10796 | 136334 | 931014 | 0.834178269 | 1 | 5.20 | 3 | Not Proven | 2 | 6 | 2 | Water Feature Minor | 6 | 92.50 | 3 | 18 | 3 | 6 |
| 10797 | 137282 | 932601 | 1.523885061 | 1 | 5.30 | 3 | Not Proven | 2 | 6 | 2 | Water Feature Minor | 6 | 66.09 | 3 | 18 | 3 | 6 |
| 10798 | 136337 | 931038 | 0.834196674 | 1 | 5.40 | 3 | Not Proven | 2 | 6 | 2 | Water Feature Minor | 6 | 116.13 | 3 | 18 | 3 | 6 |
| 10799 | 136281 | 931023 | 1.157787441 | 1 | 5.40 | 3 | Not Proven | 2 | 6 | 2 | Water Feature Minor | 6 | 88.86 | 3 | 18 | 3 | 6 |
| 10800 | 136413 | 931050 | 1.27183518 | 1 | 5.40 | 3 | Not Proven | 2 | 6 | 2 | Roads, Tracks, Paths | 2 | 108.44 | 3 | 6 | 1 | 2 |
| 10801 | 136388 | 931050 | 0.838436944 | 1 | 5.80 | 3 | Not Proven | 2 | 6 | 2 | Roads, Tracks, Paths | 2 | 132.80 | 3 | 6 | 1 | 2 |
| 10802 | 136414 | 931064 | 1.075957796 | 1 | 6.00 | 3 | Not Proven | 2 | 6 | 2 | Roads, Tracks, Paths | 2 | 104.79 | 3 | 6 | 1 | 2 |
| 10803 | 136389 | 931064 | 0.79984679 | 1 | 6.00 | 3 | Not Proven | 2 | 6 | 2 | Roads, Tracks, Paths | 2 | 129.52 | 3 | 6 | 1 | 2 |
| 10804 | 136389 | 931034 | 1.197173083 | 1 | 6.30 | FALSE | Not Proven | 2 | 0 | 1 | Water Feature Minor | 6 | 129.27 | 3 | 18 | 3 | 3 |
| 10805 | 135186 | 931411 | 1.51230909 | 1 | 3.10 | 3 | Not Proven | 2 | 6 | 2 | Water Feature Minor | 6 | 46.75 | 3 | 18 | 3 | 6 |
| 10806 | 135193 | 931397 | 1.499012656 | 1 | 3.30 | 3 | Not Proven | 2 | 6 | 2 | Water Feature Minor | 6 | 31.21 | 3 | 18 | 3 | 6 |
| 10807 | 135240 | 931209 | 1.967915559 | 1 | 3.40 | 3 | Not Proven | 2 | 6 | 2 | Water Feature Minor | 6 | 159.46 | 3 | 18 | 3 | 6 |
| 10808 | 135161 | 931152 | 1.281219512 | 1 | 4.50 | 3 | Not Proven | 2 | 6 | 2 | Water Feature Minor | 6 | 128.28 | 3 | 18 | 3 | 6 |
| 10809 | 135197 | 931158 | 1.56778474 | 1 | 4.50 | 3 | Not Proven | 2 | 6 | 2 | Water Feature Minor | 6 | 163.68 | 3 | 18 | 3 | 6 |
| 10810 | 135225 | 931159 | 2.917410786 | 2 | 4.80 | 3 | Not Proven | 2 | 12 | 2 | Water Feature Minor | 6 | 191.59 | 3 | 18 | 3 | 6 |
| 10811 | 135225 | 931209 | 1.641250849 | 1 | 4.80 | 3 | Not Proven | 2 | 6 | 2 | Water Feature Minor | 6 | 154.94 | 3 | 18 | 3 | 6 |
| 10812 | 135258 | 931309 | 1.173436904 | 1 | 3.30 | 3 | Not Proven | 2 | 6 | 2 | Water Feature Minor | 6 | 58.91 | 3 | 18 | 3 | 6 |
| 10813 | 135164 | 931113 | 1.538007026 | 1 | 3.40 | 3 | Not Proven | 2 | 6 | 2 | Water Feature Minor | 6 | 139.62 | 3 | 18 | 3 | 6 |
| 10814 | 135254 | 931158 | 2.863247693 | 2 | 3.70 | 3 | Not Proven | 2 | 12 | 2 | Water Feature Minor | 6 | 171.02 | 3 | 18 | 3 | 6 |
| 10815 | 135207 | 931399 | 1.512304587 | 1 | 3.80 | 3 | Not Proven | 2 | 6 | 2 | Water Feature Minor | 6 | 30.75 | 3 | 18 | 3 | 6 |
| 10816 | 135238 | 931138 | 2.882457373 | 2 | 3.80 | 3 | Not Proven | 2 | 12 | 2 | Roads, Tracks, Paths | 2 | 184.59 | 3 | 6 | 1 | 2 |
| 10817 | 135255 | 931258 | 1.567790729 | 1 | 3.90 | 3 | Not Proven | 2 | 6 | 2 | Water Feature Minor | 6 | 109.86 | 3 | 18 | 3 | 6 |
| 10818 | 135226 | 931259 | 1.632711596 | 1 | 3.90 | 3 | Not Proven | 2 | 6 | 2 | Water Feature Minor | 6 | 107.77 | 3 | 18 | 3 | 6 |
| 10819 | 135102 | 931067 | 0.640720632 | 1 | 3.90 | 3 | Not Proven | 2 | 6 | 2 | Water Feature Minor | 6 | 116.96 | 3 | 18 | 3 | 6 |
| 10820 | 135206 | 931260 | 1.641250849 | 1 | 4.00 | 3 | Not Proven | 2 | 6 | 2 | Water Feature Minor | 6 | 100.90 | 3 | 18 | 3 | 6 |
| 10821 | 135137 | 931116 | 0.91161645 | 1 | 4.20 | 3 | Not Proven | 2 | 6 | 2 | Water Feature Minor | 6 | 113.46 | 3 | 18 | 3 | 6 |
| 10822 | 135239 | 931259 | 1.612401673 | 1 | 4.30 | 3 | Not Proven | 2 | 6 | 2 | Water Feature Minor | 6 | 110.08 | 3 | 18 | 3 | 6 |
| 10823 | 135239 | 931159 | 2.893457455 | 2 | 4.40 | 3 | Not Proven | 2 | 12 | 2 | Water Feature Minor | 6 | 185.00 | 3 | 18 | 3 | 6 |
| 10824 | 135207 | 931210 | 1.641141027 | 1 | 5.50 | 3 | Not Proven | 2 | 6 | 2 | Water Feature Minor | 6 | 149.67 | 3 | 18 | 3 | 6 |
| 10825 | 135184 | 931211 | 1.623166047 | 1 | 6.00 | 3 | Not Proven | 2 | 6 | 2 | Water Feature Minor | 6 | 145.75 | 3 | 18 | 3 | 6 |
| 10826 | 136943 | 934159 | 3.591714878 | 2 | 3.10 | 3 | Not Proven | 2 | 12 | 2 | Water Feature Minor | 6 | 75.75 | 3 | 18 | 3 | 6 |
| 10827 | 139039 | 935011 | 4.516942098 | 4 | 3.10 | 3 | Not Proven | 2 | 24 | 3 | Water Feature Minor | 6 | 218.00 | 3 | 18 | 3 | 9 |
| 10828 | 139108 | 935094 | 2.822521356 | 2 | 3.10 | 3 | Not Proven | 2 | 12 | 2 | Water Feature Minor | 6 | 131.61 | 3 | 18 | 3 | 6 |
| 10829 | 138145 | 934272 | 3.973599089 | 2 | 3.10 | 3 | Not Proven | 2 | 12 | 2 | Wind Farm Layout | 3 | 33.05 | 3 | 9 | 2 | 4 |
| 10830 | 139103 | 935086 | 2.822114039 | 2 | 3.10 | 3 | Not Proven | 2 | 12 | 2 | Water Feature Minor | 6 | 139.88 | 3 | 18 | 3 | 6 |
| 10831 | 137999 | 934182 | 1.630366248 | 1 | 3.10 | 3 | Not Proven | 2 | 6 | 2 | Wind Farm Layout | 3 | 62.68 | 3 | 9 | 2 | 4 |
| 10832 | 138038 | 934174 | 1.790907919 | 1 | 3.10 | 3 | Not Proven | 2 | 6 | 2 | Wind Farm Layout | 3 | 65.28 | 3 | 9 | 2 | 4 |
| 10833 | 135463 | 931719 | 2.218338904 | 2 | 3.10 | 3 | Not Proven | 2 | 12 | 2 | Wind Farm Layout | 3 | 111.85 | 3 | 9 | 2 | 4 |
| 10834 | 135477 | 931740 | 2.210574929 | 2 | 3.10 | 3 | Not Proven | 2 | 12 | 2 | Wind Farm Layout | 3 | 87.83 | 3 | 9 | 2 | 4 |
| 10835 | 138334 | 935035 | 1.426369195 | 1 | 3.20 | 3 | Not Proven | 2 | 6 | 2 | Water Feature Minor | 6 | 129.49 | 3 | 18 | 3 | 6 |
| 10836 | 138326 | 935022 | 0.943211491 | 1 | 3.20 | 3 | Not Proven | 2 | 6 | 2 | Water Feature Minor | 6 | 144.53 | 3 | 18 | 3 | 6 |
| 10837 | 139088 | 935084 | 2.817051369 | 2 | 3.20 | 3 | Not Proven | 2 | 12 | 2 | Water Feature Minor | 6 | 143.76 | 3 | 18 | 3 | 6 |
| 10838 | 139095 | 935092 | 2.839895792 | 2 | 3.20 | 3 | Not Proven | 2 | 12 | 2 | Water Feature Minor | 6 | 134.76 | 3 | 18 | 3 | 6 |
| 10839 | 138829 | 934946 | 3.364087129 | 2 | 3.20 | 3 | Not Proven | 2 | 12 | 2 | Water Feature Minor | 6 | 294.98 | 3 | 18 | 3 | 6 |
| 10840 | 138342 | 935047 | 1.439228535 | 1 | 3.20 | 3 | Not Proven | 2 | 6 | 2 | Water Feature Minor | 6 | 115.44 | 3 | 18 | 3 | 6 |
| 10841 | 138134 | 934281 | 3.745211782 | 2 | 3.20 | 3 | Not Proven | 2 | 12 | 2 | Wind Farm Layout | 3 | 44.35 | 3 | 9 | 2 | 4 |
| 10842 | 138043 | 934193 | 1.80688862 | 1 | 3.30 | 3 | Not Proven | 2 | 6 | 2 | Wind Farm Layout | 3 | 84.91 | 3 | 9 | 2 | 4 |
| 10843 | 138004 | 934102 | 1.661601447 | 1 | 3.40 | 3 | Not Proven | 2 | 6 | 2 | Wind Farm Layout | 3 | 83.27 | 3 | 9 | 2 | 4 |
| 10844 | 138348 | 935117 | 1.687561232 | 1 | 3.40 | 3 | Not Proven | 2 | 6 | 2 | Water Feature Minor | 6 | 51.01 | 3 | 18 | 3 | 6 |
| 10845 | 139085 | 935062 | 2.817051041 | 2 | 3.40 | 3 | Not Proven | 2 | 12 | 2 | Water Feature Minor | 6 | 165.94 | 3 | 18 | 3 | 6 |
| 10846 | 138429 | 934955 | 3.747366692 | 2 | 3.40 | 3 | Not Proven | 2 | 12 | 2 | Roads, Tracks, Paths | 2 | 187.07 | 3 | 6 | 1 | 2 |
| 10847 | 139001 | 935212 | 3.711001443 | 2 | 3.40 | 3 | Not Proven | 2 | 12 | 2 | Water Feature Minor | 6 | 15.65 | 3 | 18 | 3 | 6 |
| 10848 | 138511 | 934895 | 1.75235519 | 1 | 3.40 | 3 | Not Proven | 2 | 6 | 2 | Roads, Tracks, Paths | 2 | 95.89 | 3 | 6 | 1 | 2 |
| 10849 | 138439 | 934966 | 1.283554096 | 1 | 3.40 | 3 | Not Proven | 2 | 6 | 2 | Roads, Tracks, Paths | 2 | 190.77 | 3 | 6 | 1 | 2 |
| 10850 | 138349 | 935069 | 1.661422883 | 1 | 3.40 | 3 | Not Proven | 2 | 6 | 2 | Water Feature Minor | 6 | 92.39 | 3 | 18 | 3 | 6 |
| 10851 | 138977 | 934969 | 2.79137485 | 2 | 3.50 | 3 | Not Proven | 2 | 12 | 2 | Water Feature Minor | 6 | 256.54 | 3 | 18 | 3 | 6 |
| 10852 | 138558 | 934889 | 1.600458121 | 1 | 3.50 | 3 | Not Proven | 2 | 6 | 2 | Roads, Tracks, Paths | 2 | 88.10 | 3 | 6 | 1 | 2 |
| 10853 | 139014 | 935207 | 4.967816147 | 4 | 3.50 | 3 | Not Proven | 2 | 24 | 3 | Water Feature Minor | 6 | 21.16 | 3 | 18 | 3 | 9 |
| 10854 | 139067 | 935038 | 2.831474446 | 2 | 3.50 | 3 | Not Proven | 2 | 12 | 2 | Water Feature Minor | 6 | 192.84 | 3 | 18 | 3 | 6 |
| 10855 | 138062 | 934189 | 1.902792193 | 1 | 3.50 | 3 | Not Proven | 2 | 6 | 2 | Wind Farm Layout | 3 | 85.76 | 3 | 9 | 2 | 4 |
| 10856 | 139097 | 935078 | 2.819952076 | 2 | 3.60 | 3 | Not Proven | 2 | 12 | 2 | Water Feature Minor | 6 | 148.40 | 3 | 18 | 3 | 6 |
| 10857 | 139061 | 935030 | 3.007596073 | 2 | 3.70 | 3 | Not Proven | 2 | 12 | 2 | Water Feature Minor | 6 | 200.41 | 3 | 18 | 3 | 6 |
| 10858 | 138524 | 934864 | 1.602218664 | 1 | 3.70 | 3 | Not Proven | 2 | 6 | 2 | Roads, Tracks, Paths | 2 | 62.57 | 3 | 6 | 1 | 2 |
| 10859 | 138023 | 934198 | 1.64350073 | 1 | 3.70 | 3 | Not Proven | 2 | 6 | 2 | Wind Farm Layout | 3 | 84.59 | 3 | 9 | 2 | 4 |
| 10860 | 139301 | 935696 | 4.343592909 | 4 | 3.70 | 3 | Not Proven | 2 | 24 | 3 | Water Feature Minor | 6 | 75.42 | 3 | 18 | 3 | 9 |
| 10861 | 138420 | 934943 | 3.953875214 | 2 | 3.70 | 3 | Not Proven | 2 | 12 | 2 | Roads, Tracks, Paths | 2 | 182.18 | 3 | 6 | 1 | 2 |
| 10862 | 138260 | 934951 | 0.619282198 | 1 | 3.80 | 3 | Not Proven | 2 | 6 | 2 | Water Feature Minor | 6 | 76.60 | 3 | 18 | 3 | 6 |
| 10863 | 138515 | 934905 | 1.739962074 | 1 | 3.80 | 3 | Not Proven | 2 | 6 | 2 | Roads, Tracks, Paths | 2 | 104.54 | 3 | 6 | 1 | 2 |
| 10864 | 138129 | 934223 | 0.957666872 | 1 | 3.80 | 3 | Not Proven | 2 | 6 | 2 | Wind Farm Layout | 3 | 47.24 | 3 | 9 | 2 | 4 |
| 10865 | 138522 | 934919 | 1.746823625 | 1 | 3.90 | 3 | Not Proven | 2 | 6 | 2 | Roads, Tracks, Paths | 2 | 117.03 | 3 | 6 | 1 | 2 |
| 10866 | 138104 | 934241 | 1.898783442 | 1 | 3.90 | 3 | Not Proven | 2 | 6 | 2 | Wind Farm Layout | 3 | 72.85 | 3 | 9 | 2 | 4 |
| 10867 | 138503 | 934885 | 1.734901057 | 1 | 4.00 | 3 | Not Proven | 2 | 6 | 2 | Roads, Tracks, Paths | 2 | 89.21 | 3 | 6 | 1 | 2 |
| 10868 | 138470 | 934926 | 1.493920673 | 1 | 4.00 | 3 | Not Proven | 2 | 6 | 2 | Roads, Tracks, Paths | 2 | 140.62 | 3 | 6 | 1 | 2 |
| 10869 | 138475 | 934940 | 1.689078667 | 1 | 4.00 | 3 | Not Proven | 2 | 6 | 2 | Roads, Tracks, Paths | 2 | 150.82 | 3 | 6 | 1 | 2 |
| 10870 | 139073 | 935046 | 2.817035797 | 2 | 4.00 | 3 | Not Proven | 2 | 12 | 2 | Water Feature Minor | 6 | 183.97 | 3 | 18 | 3 | 6 |
| 10871 | 138013 | 934241 | 1.63494535 | 1 | 4.00 | 3 | Not Proven | 2 | 6 | 2 | Wind Farm Layout | 3 | 123.23 | 3 | 9 | 2 | 4 |
| 10872 | 138116 | 934232 | 1.896292742 | 1 | 4.00 | 3 | Not Proven | 2 | 6 | 2 | Wind Farm Layout | 3 | 60.55 | 3 | 9 | 2 | 4 |
| 10873 | 139019 | 934996 | 4.503128649 | 4 | 4.00 | 3 | Not Proven | 2 | 24 | 3 | Water Feature Minor | 6 | 232.11 | 3 | 18 | 3 | 9 |
| 10874 | 138300 | 935074 | 1.213983879 | 1 | 4.00 | 3 | Not Proven | 2 | 6 | 2 | Roads, Tracks, Paths | 2 | 97.45 | 3 | 6 | 1 | 2 |
| 10875 | 138514 | 934874 | 1.612432458 | 1 | 4.00 | 3 | Not Proven | 2 | 6 | 2 | Roads, Tracks, Paths | 2 | 74.98 | 3 | 6 | 1 | 2 |
| 10876 | 138121 | 934176 | 1.119027681 | 1 | 4.00 | 3 | Not Proven | 2 | 6 | 2 | Wind Farm Layout | 3 | 53.50 | 3 | 9 | 2 | 4 |
| 10877 | 138101 | 934180 | 1.121834641 | 1 | 4.00 | 3 | Not Proven | 2 | 6 | 2 | Wind Farm Layout | 3 | 73.62 | 3 | 9 | 2 | 4 |
| 10878 | 138266 | 935059 | 0.720935619 | 1 | 4.00 | 3 | Not Proven | 2 | 6 | 2 | Roads, Tracks, Paths | 2 | 105.04 | 3 | 6 | 1 | 2 |
| 10879 | 138130 | 934215 | 1.110062363 | 1 | 4.00 | 3 | Not Proven | 2 | 6 | 2 | Wind Farm Layout | 3 | 45.92 | 3 | 9 | 2 | 4 |
| 10880 | 138284 | 934994 | 0.525189615 | 1 | 4.20 | 3 | Not Proven | 2 | 6 | 2 | Water Feature Minor | 6 | 123.00 | 3 | 18 | 3 | 6 |
| 10881 | 138464 | 934913 | 1.053616751 | 1 | 4.20 | 3 | Not Proven | 2 | 6 | 2 | Roads, Tracks, Paths | 2 | 132.68 | 3 | 6 | 1 | 2 |
| 10882 | 138082 | 934185 | 1.681050018 | 1 | 4.20 | 3 | Not Proven | 2 | 6 | 2 | Wind Farm Layout | 3 | 86.51 | 3 | 9 | 2 | 4 |
| 10883 | 138291 | 935061 | 0.725236543 | 1 | 4.30 | 3 | Not Proven | 2 | 6 | 2 | Roads, Tracks, Paths | 2 | 108.28 | 3 | 6 | 1 | 2 |
| 10884 | 138285 | 935047 | 0.726844695 | 1 | 4.70 | 3 | Not Proven | 2 | 6 | 2 | Roads, Tracks, Paths | 2 | 120.72 | 3 | 6 | 1 | 2 |
| 10885 | 139130 | 935090 | 2.830027447 | 2 | 3.10 | 3 | Not Proven | 2 | 12 | 2 | Water Feature Minor | 6 | 136.08 | 3 | 18 | 3 | 6 |
| 10886 | 138601 | 934851 | 1.59841295 | 1 | 3.10 | 3 | Not Proven | 2 | 6 | 2 | Roads, Tracks, Paths | 2 | 78.80 | 3 | 6 | 1 | 2 |
| 10887 | 138570 | 934860 | 1.597489126 | 1 | 3.10 | 3 | Not Proven | 2 | 6 | 2 | Roads, Tracks, Paths | 2 | 65.09 | 3 | 6 | 1 | 2 |
| 10888 | 138580 | 934870 | 1.598229105 | 1 | 3.10 | 3 | Not Proven | 2 | 6 | 2 | Roads, Tracks, Paths | 2 | 78.78 | 3 | 6 | 1 | 2 |
| 10889 | 139125 | 935082 | 2.832513875 | 2 | 3.10 | 3 | Not Proven | 2 | 12 | 2 | Water Feature Minor | 6 | 143.69 | 3 | 18 | 3 | 6 |
| 10890 | 137962 | 934510 | 2.849807473 | 2 | 3.10 | 3 | Not Proven | 2 | 12 | 2 | Water Feature Minor | 6 | 112.13 | 3 | 18 | 3 | 6 |
| 10891 | 137929 | 934219 | 1.655286126 | 1 | 3.20 | 3 | Not Proven | 2 | 6 | 2 | Wind Farm Layout | 3 | 79.21 | 3 | 9 | 2 | 4 |
| 10892 | 138402 | 934831 | 2.176959827 | 2 | 3.20 | 3 | Not Proven | 2 | 12 | 2 | Wind Farm Layout | 3 | 102.20 | 3 | 9 | 2 | 4 |
| 10893 | 138591 | 934860 | 1.596810409 | 1 | 3.20 | 3 | Not Proven | 2 | 6 | 2 | Roads, Tracks, Paths | 2 | 77.49 | 3 | 6 | 1 | 2 |
| 10894 | 139133 | 935076 | 2.832518553 | 2 | 3.20 | 3 | Not Proven | 2 | 12 | 2 | Water Feature Minor | 6 | 150.29 | 3 | 18 | 3 | 6 |
| 10895 | 137937 | 934317 | 2.295410501 | 2 | 3.20 | 3 | Not Proven | 2 | 12 | 2 | Water Feature Minor | 6 | 167.38 | 3 | 18 | 3 | 6 |
| 10896 | 138138 | 935379 | 1.584501588 | 1 | 3.20 | 3 | Not Proven | 2 | 6 | 2 | Wind Farm Layout | 3 | 8.71 | 4 | 12 | 2 | 4 |
| 10897 | 138581 | 934830 | 1.606064903 | 1 | 3.20 | 3 | Not Proven | 2 | 6 | 2 | Roads, Tracks, Paths | 2 | 50.36 | 3 | 6 | 1 | 2 |
| 10898 | 138591 | 934880 | 1.622807548 | 1 | 3.20 | 3 | Not Proven | 2 | 6 | 2 | Roads, Tracks, Paths | 2 | 93.16 | 3 | 6 | 1 | 2 |
| 10899 | 138580 | 934860 | 1.610488282 | 1 | 3.20 | 3 | Not Proven | 2 | 6 | 2 | Roads, Tracks, Paths | 2 | 70.48 | 3 | 6 | 1 | 2 |
| 10900 | 138541 | 934840 | 1.595872845 | 1 | 3.20 | 3 | Not Proven | 2 | 6 | 2 | Roads, Tracks, Paths | 2 | 37.01 | 3 | 6 | 1 | 2 |
| 10901 | 138600 | 934860 | 1.612115972 | 1 | 3.30 | 3 | Not Proven | 2 | 6 | 2 | Roads, Tracks, Paths | 2 | 83.84 | 3 | 6 | 1 | 2 |
| 10902 | 137944 | 934340 | 2.292040975 | 2 | 3.30 | 3 | Not Proven | 2 | 12 | 2 | Water Feature Minor | 6 | 156.53 | 3 | 18 | 3 | 6 |
| 10903 | 138550 | 934870 | 1.602910296 | 1 | 3.30 | 3 | Not Proven | 2 | 6 | 2 | Roads, Tracks, Paths | 2 | 67.89 | 3 | 6 | 1 | 2 |
| 10904 | 138581 | 934880 | 1.595849269 | 1 | 3.30 | 3 | Not Proven | 2 | 6 | 2 | Roads, Tracks, Paths | 2 | 87.90 | 3 | 6 | 1 | 2 |
| 10905 | 138570 | 934880 | 1.60689464 | 1 | 3.30 | 3 | Not Proven | 2 | 6 | 2 | Roads, Tracks, Paths | 2 | 83.13 | 3 | 6 | 1 | 2 |
| 10906 | 139135 | 935063 | 2.832533518 | 2 | 3.40 | 3 | Not Proven | 2 | 12 | 2 | Water Feature Minor | 6 | 163.43 | 3 | 18 | 3 | 6 |
| 10907 | 138561 | 934850 | 1.60850222 | 1 | 3.40 | 3 | Not Proven | 2 | 6 | 2 | Roads, Tracks, Paths | 2 | 52.07 | 3 | 6 | 1 | 2 |
| 10908 | 139137 | 935048 | 2.832520925 | 2 | 3.40 | 3 | Not Proven | 2 | 12 | 2 | Water Feature Minor | 6 | 178.55 | 3 | 18 | 3 | 6 |
| 10909 | 138521 | 934841 | 1.599451906 | 1 | 3.40 | 3 | Not Proven | 2 | 6 | 2 | Roads, Tracks, Paths | 2 | 41.71 | 3 | 6 | 1 | 2 |
| 10910 | 138570 | 934890 | 1.606519161 | 1 | 3.40 | 3 | Not Proven | 2 | 6 | 2 | Roads, Tracks, Paths | 2 | 92.45 | 3 | 6 | 1 | 2 |
| 10911 | 139142 | 935057 | 2.832537624 | 2 | 3.40 | 3 | Not Proven | 2 | 12 | 2 | Water Feature Minor | 6 | 170.26 | 3 | 18 | 3 | 6 |
| 10912 | 139111 | 935080 | 2.745134963 | 2 | 3.40 | 3 | Not Proven | 2 | 12 | 2 | Water Feature Minor | 6 | 145.51 | 3 | 18 | 3 | 6 |
| 10913 | 138590 | 934830 | 1.602563544 | 1 | 3.40 | 3 | Not Proven | 2 | 6 | 2 | Roads, Tracks, Paths | 2 | 57.82 | 3 | 6 | 1 | 2 |
| 10914 | 137961 | 934522 | 2.857894804 | 2 | 3.40 | 3 | Not Proven | 2 | 12 | 2 | Water Feature Minor | 6 | 106.75 | 3 | 18 | 3 | 6 |
| 10915 | 138501 | 934839 | 1.607354453 | 1 | 3.40 | 3 | Not Proven | 2 | 6 | 2 | Roads, Tracks, Paths | 2 | 50.71 | 3 | 6 | 1 | 2 |
| 10916 | 139119 | 935074 | 2.832515024 | 2 | 3.40 | 3 | Not Proven | 2 | 12 | 2 | Water Feature Minor | 6 | 151.49 | 3 | 18 | 3 | 6 |
| 10917 | 138477 | 934838 | 1.62317309 | 1 | 3.40 | 3 | Not Proven | 2 | 6 | 2 | Roads, Tracks, Paths | 2 | 63.35 | 3 | 6 | 1 | 2 |
| 10918 | 138452 | 934835 | 1.506445735 | 1 | 3.40 | 3 | Not Proven | 2 | 6 | 2 | Roads, Tracks, Paths | 2 | 74.91 | 3 | 6 | 1 | 2 |
| 10919 | 138151 | 933332 | 1.250355049 | 1 | 3.40 | 3 | Not Proven | 2 | 6 | 2 | Wind Farm Layout | 3 | 19.62 | 3 | 9 | 2 | 4 |
| 10920 | 138600 | 934820 | 1.438165026 | 1 | 3.40 | 3 | Not Proven | 2 | 6 | 2 | Roads, Tracks, Paths | 2 | 60.46 | 3 | 6 | 1 | 2 |
| 10921 | 139129 | 935104 | 2.825032187 | 2 | 3.50 | 3 | Not Proven | 2 | 12 | 2 | Water Feature Minor | 6 | 122.05 | 3 | 18 | 3 | 6 |
| 10922 | 138530 | 934851 | 1.605819492 | 1 | 3.50 | 3 | Not Proven | 2 | 6 | 2 | Roads, Tracks, Paths | 2 | 48.64 | 3 | 6 | 1 | 2 |

# 3242 - Stornoway Wind Farm - PSRA - Tabulated Peat Probe Data

| ID | X | Y | SLOPE | Slope Co-efficient | PEAT DEPTH | Peat Co-efficient | Gen Substrate | Substrate Co-eff. | Risk Rating Coefficient | Risk Rating Normalisation | Receptor | Receptor Co-eff. | Distance | Receptor Dist Co-eff. | Impact Rating | Impact Rating Normalisation | Hazard Ranking |
|---|---|---|---|---|---|---|---|---|---|---|---|---|---|---|---|---|---|
| 10923 | 138581 | 934889 | 1.603106708 | 1 | 3.50 | 3 | Not Proven | 2 | 6 | 2 | Roads, Tracks, Paths | 2 | 95.87 | 3 | 6 | 1 | 2 |
| 10924 | 138517 | 934851 | 1.609212708 | 1 | 3.50 | 3 | Not Proven | 2 | 6 | 2 | Roads, Tracks, Paths | 2 | 52.47 | 3 | 6 | 1 | 2 |
| 10925 | 138509 | 934839 | 1.603790897 | 1 | 3.50 | 3 | Not Proven | 2 | 6 | 2 | Roads, Tracks, Paths | 2 | 46.22 | 3 | 6 | 1 | 2 |
| 10926 | 139121 | 935060 | 2.832531071 | 2 | 3.50 | 3 | Not Proven | 2 | 12 | 2 | Water Feature Minor | 6 | 165.51 | 3 | 18 | 3 | 6 |
| 10927 | 138560 | 934860 | 1.621151221 | 1 | 3.50 | 3 | Not Proven | 2 | 6 | 2 | Roads, Tracks, Paths | 2 | 60.86 | 3 | 6 | 1 | 2 |
| 10928 | 138427 | 934833 | 1.652153347 | 1 | 3.50 | 3 | Not Proven | 2 | 6 | 2 | Roads, Tracks, Paths | 2 | 87.46 | 3 | 6 | 1 | 2 |
| 10929 | 138610 | 934820 | 1.08425653 | 1 | 3.50 | 3 | Not Proven | 2 | 6 | 2 | Roads, Tracks, Paths | 2 | 68.73 | 3 | 6 | 1 | 2 |
| 10930 | 138611 | 934831 | 1.103432512 | 1 | 3.50 | 3 | Not Proven | 2 | 6 | 2 | Roads, Tracks, Paths | 2 | 75.73 | 3 | 6 | 1 | 2 |
| 10931 | 138560 | 934889 | 1.602232854 | 1 | 3.50 | 3 | Not Proven | 2 | 6 | 2 | Roads, Tracks, Paths | 2 | 88.58 | 3 | 6 | 1 | 2 |
| 10932 | 138617 | 934821 | 1.123238886 | 1 | 3.50 | 3 | Not Proven | 2 | 6 | 2 | Roads, Tracks, Paths | 2 | 75.07 | 3 | 6 | 1 | 2 |
| 10933 | 138620 | 934830 | 1.132481474 | 1 | 3.50 | 3 | Not Proven | 2 | 6 | 2 | Roads, Tracks, Paths | 2 | 82.63 | 3 | 6 | 1 | 2 |
| 10934 | 138465 | 934827 | 1.529644531 | 1 | 3.50 | 3 | Not Proven | 2 | 6 | 2 | Roads, Tracks, Paths | 2 | 60.99 | 3 | 6 | 1 | 2 |
| 10935 | 139233 | 934688 | 2.735615127 | 2 | 3.50 | 3 | Not Proven | 2 | 12 | 2 | Water Feature Minor | 6 | 17.23 | 3 | 18 | 3 | 6 |
| 10936 | 138986 | 935217 | 2.821729612 | 2 | 3.50 | 3 | Not Proven | 2 | 12 | 2 | Water Feature Minor | 6 | 14.09 | 3 | 18 | 3 | 6 |
| 10937 | 138182 | 935297 | 1.973540223 | 1 | 3.50 | 3 | Not Proven | 2 | 6 | 2 | Wind Farm Layout | 3 | 60.75 | 3 | 9 | 2 | 4 |
| 10938 | 138524 | 934861 | 1.605934889 | 1 | 3.60 | 3 | Not Proven | 2 | 6 | 2 | Roads, Tracks, Paths | 2 | 59.67 | 3 | 6 | 1 | 2 |
| 10939 | 139134 | 935111 | 2.845915154 | 2 | 3.60 | 3 | Not Proven | 2 | 12 | 2 | Water Feature Minor | 6 | 115.70 | 3 | 18 | 3 | 6 |
| 10940 | 138601 | 934830 | 1.441860869 | 1 | 3.60 | 3 | Not Proven | 2 | 6 | 2 | Roads, Tracks, Paths | 2 | 66.92 | 3 | 6 | 1 | 2 |
| 10941 | 139129 | 935054 | 2.832521457 | 2 | 3.60 | 3 | Not Proven | 2 | 12 | 2 | Water Feature Minor | 6 | 171.87 | 3 | 18 | 3 | 6 |
| 10942 | 139099 | 935064 | 2.817039299 | 2 | 3.60 | 3 | Not Proven | 2 | 12 | 2 | Water Feature Minor | 6 | 162.13 | 3 | 18 | 3 | 6 |
| 10943 | 139127 | 935068 | 2.832529251 | 2 | 3.60 | 3 | Not Proven | 2 | 12 | 2 | Water Feature Minor | 6 | 157.78 | 3 | 18 | 3 | 6 |
| 10944 | 138531 | 934860 | 1.603416496 | 1 | 3.70 | 3 | Not Proven | 2 | 6 | 2 | Roads, Tracks, Paths | 2 | 57.38 | 3 | 6 | 1 | 2 |
| 10945 | 139130 | 935041 | 2.832536753 | 2 | 3.70 | 3 | Not Proven | 2 | 12 | 2 | Water Feature Minor | 6 | 184.90 | 3 | 18 | 3 | 6 |
| 10946 | 138550 | 934880 | 1.6068983 | 1 | 3.70 | 3 | Not Proven | 2 | 6 | 2 | Roads, Tracks, Paths | 2 | 77.77 | 3 | 6 | 1 | 2 |
| 10947 | 138541 | 934860 | 1.606027302 | 1 | 3.70 | 3 | Not Proven | 2 | 6 | 2 | Roads, Tracks, Paths | 2 | 56.96 | 3 | 6 | 1 | 2 |
| 10948 | 139105 | 935072 | 2.812287159 | 2 | 3.80 | 3 | Not Proven | 2 | 12 | 2 | Water Feature Minor | 6 | 153.73 | 3 | 18 | 3 | 6 |
| 10949 | 138521 | 934851 | 1.601326226 | 1 | 3.80 | 3 | Not Proven | 2 | 6 | 2 | Roads, Tracks, Paths | 2 | 50.96 | 3 | 6 | 1 | 2 |
| 10950 | 139198 | 935080 | 2.632497081 | 2 | 3.80 | 3 | Not Proven | 2 | 12 | 2 | Water Feature Minor | 6 | 43.45 | 3 | 18 | 3 | 6 |
| 10951 | 139140 | 935103 | 2.857110781 | 2 | 3.80 | 3 | Not Proven | 2 | 12 | 2 | Water Feature Minor | 6 | 124.56 | 3 | 18 | 3 | 6 |
| 10952 | 138550 | 934850 | 1.598249226 | 1 | 3.80 | 3 | Not Proven | 2 | 6 | 2 | Roads, Tracks, Paths | 2 | 48.32 | 3 | 6 | 1 | 2 |
| 10953 | 139123 | 935046 | 2.832511726 | 2 | 3.80 | 3 | Not Proven | 2 | 12 | 2 | Water Feature Minor | 6 | 179.56 | 3 | 18 | 3 | 6 |
| 10954 | 138540 | 934870 | 1.60653127 | 1 | 3.80 | 3 | Not Proven | 2 | 6 | 2 | Roads, Tracks, Paths | 2 | 66.91 | 3 | 6 | 1 | 2 |
| 10955 | 139122 | 935034 | 2.832536936 | 2 | 3.80 | 3 | Not Proven | 2 | 12 | 2 | Water Feature Minor | 6 | 191.52 | 3 | 18 | 3 | 6 |
| 10956 | 139113 | 935066 | 2.699603882 | 2 | 3.80 | 3 | Not Proven | 2 | 12 | 2 | Water Feature Minor | 6 | 159.49 | 3 | 18 | 3 | 6 |
| 10957 | 138571 | 934830 | 1.603427605 | 1 | 3.80 | 3 | Not Proven | 2 | 6 | 2 | Roads, Tracks, Paths | 2 | 42.28 | 3 | 6 | 1 | 2 |
| 10958 | 138561 | 934880 | 1.603400388 | 1 | 3.80 | 3 | Not Proven | 2 | 6 | 2 | Roads, Tracks, Paths | 2 | 80.15 | 3 | 6 | 1 | 2 |
| 10959 | 138550 | 934840 | 1.610474683 | 1 | 3.80 | 3 | Not Proven | 2 | 6 | 2 | Roads, Tracks, Paths | 2 | 38.69 | 3 | 6 | 1 | 2 |
| 10960 | 138550 | 934860 | 1.597500208 | 1 | 3.80 | 3 | Not Proven | 2 | 6 | 2 | Roads, Tracks, Paths | 2 | 58.07 | 3 | 6 | 1 | 2 |
| 10961 | 138551 | 934886 | 1.609355447 | 1 | 3.80 | 3 | Not Proven | 2 | 6 | 2 | Roads, Tracks, Paths | 2 | 83.85 | 3 | 6 | 1 | 2 |
| 10962 | 139081 | 935040 | 2.823920199 | 2 | 3.80 | 3 | Not Proven | 2 | 12 | 2 | Water Feature Minor | 6 | 188.28 | 3 | 18 | 3 | 6 |
| 10963 | 138540 | 934850 | 1.602917674 | 1 | 3.80 | 3 | Not Proven | 2 | 6 | 2 | Roads, Tracks, Paths | 2 | 46.94 | 3 | 6 | 1 | 2 |
| 10964 | 138560 | 934840 | 1.598976519 | 1 | 3.80 | 3 | Not Proven | 2 | 6 | 2 | Roads, Tracks, Paths | 2 | 42.76 | 3 | 6 | 1 | 2 |
| 10965 | 138571 | 934840 | 1.615828151 | 1 | 3.80 | 3 | Not Proven | 2 | 6 | 2 | Roads, Tracks, Paths | 2 | 49.24 | 3 | 6 | 1 | 2 |
| 10966 | 139117 | 935088 | 2.762076114 | 2 | 3.80 | 3 | Not Proven | 2 | 12 | 2 | Water Feature Minor | 6 | 137.50 | 3 | 18 | 3 | 6 |
| 10967 | 139115 | 935052 | 2.766607922 | 2 | 3.90 | 3 | Not Proven | 2 | 12 | 2 | Water Feature Minor | 6 | 173.48 | 3 | 18 | 3 | 6 |
| 10968 | 138140 | 935355 | 1.590498701 | 1 | 3.90 | 3 | Not Proven | 2 | 6 | 2 | Wind Farm Layout | 3 | 1.42 | 4 | 12 | 2 | 4 |
| 10969 | 139106 | 935058 | 2.736707227 | 2 | 3.90 | 3 | Not Proven | 2 | 12 | 2 | Water Feature Minor | 6 | 167.65 | 3 | 18 | 3 | 6 |
| 10970 | 139101 | 935049 | 2.830527901 | 2 | 4.00 | 3 | Not Proven | 2 | 12 | 2 | Water Feature Minor | 6 | 176.92 | 3 | 18 | 3 | 6 |
| 10971 | 138540 | 934880 | 1.602563693 | 1 | 4.00 | 3 | Not Proven | 2 | 6 | 2 | Roads, Tracks, Paths | 2 | 76.91 | 3 | 6 | 1 | 2 |
| 10972 | 139093 | 935056 | 2.832102089 | 2 | 4.00 | 3 | Not Proven | 2 | 12 | 2 | Water Feature Minor | 6 | 170.70 | 3 | 18 | 3 | 6 |
| 10973 | 139117 | 935038 | 2.827781841 | 2 | 4.00 | 3 | Not Proven | 2 | 12 | 2 | Water Feature Minor | 6 | 187.47 | 3 | 18 | 3 | 6 |
| 10974 | 139111 | 935030 | 2.77458261 | 2 | 4.00 | 3 | Not Proven | 2 | 12 | 2 | Water Feature Minor | 6 | 195.49 | 3 | 18 | 3 | 6 |
| 10975 | 139075 | 935033 | 2.82500243 | 2 | 4.00 | 3 | Not Proven | 2 | 12 | 2 | Water Feature Minor | 6 | 196.26 | 3 | 18 | 3 | 6 |
| 10976 | 139087 | 935048 | 2.81957914 | 2 | 4.00 | 3 | Not Proven | 2 | 12 | 2 | Water Feature Minor | 6 | 179.43 | 3 | 18 | 3 | 6 |
| 10977 | 138530 | 934870 | 1.602921571 | 1 | 4.00 | 3 | Not Proven | 2 | 6 | 2 | Roads, Tracks, Paths | 2 | 67.43 | 3 | 6 | 1 | 2 |
| 10978 | 139109 | 935044 | 2.655856897 | 2 | 4.10 | 3 | Not Proven | 2 | 12 | 2 | Water Feature Minor | 6 | 181.53 | 3 | 18 | 3 | 6 |
| 10979 | 139089 | 935034 | 2.832409056 | 2 | 4.20 | 3 | Not Proven | 2 | 12 | 2 | Water Feature Minor | 6 | 193.02 | 3 | 18 | 3 | 6 |
| 10980 | 139086 | 935029 | 2.821544587 | 2 | 4.20 | 3 | Not Proven | 2 | 12 | 2 | Water Feature Minor | 6 | 198.38 | 3 | 18 | 3 | 6 |
| 10981 | 139103 | 935036 | 2.842789342 | 2 | 4.30 | 3 | Not Proven | 2 | 12 | 2 | Water Feature Minor | 6 | 189.76 | 3 | 18 | 3 | 6 |
| 10982 | 139095 | 935042 | 2.817051076 | 2 | 4.30 | 3 | Not Proven | 2 | 12 | 2 | Water Feature Minor | 6 | 184.40 | 3 | 18 | 3 | 6 |
| 10983 | 139097 | 935028 | 2.819574564 | 2 | 4.40 | 3 | Not Proven | 2 | 12 | 2 | Water Feature Minor | 6 | 198.16 | 3 | 18 | 3 | 6 |
| 10984 | 137931 | 934293 | 2.292039072 | 2 | 4.50 | 3 | Not Proven | 2 | 12 | 2 | Wind Farm Layout | 3 | 150.92 | 3 | 9 | 2 | 4 |
| 10985 | 137927 | 934243 | 1.636768014 | 1 | 4.80 | 3 | Not Proven | 2 | 6 | 2 | Wind Farm Layout | 3 | 101.74 | 3 | 9 | 2 | 4 |
| 10986 | 137928 | 934268 | 1.663367871 | 1 | 5.00 | 3 | Not Proven | 2 | 6 | 2 | Wind Farm Layout | 3 | 126.06 | 3 | 9 | 2 | 4 |
| 10987 | 136792 | 931939 | 1.184657258 | 1 | 3.10 | 3 | Not Proven | 2 | 6 | 2 | Wind Farm Layout | 3 | 103.07 | 3 | 9 | 2 | 4 |
| 10988 | 136591 | 931903 | 1.693624531 | 1 | 3.30 | 3 | Not Proven | 2 | 6 | 2 | Wind Farm Layout | 3 | 103.34 | 3 | 9 | 2 | 4 |
| 10989 | 136953 | 932026 | 0.895758048 | 1 | 3.30 | 3 | Not Proven | 2 | 6 | 2 | Water Feature Minor | 6 | 151.06 | 3 | 18 | 3 | 6 |
| 10990 | 136952 | 932035 | 0.906817159 | 1 | 3.40 | 3 | Not Proven | 2 | 6 | 2 | Water Feature Minor | 6 | 144.10 | 3 | 18 | 3 | 6 |
| 10991 | 136890 | 931956 | 0.973923981 | 1 | 3.40 | 3 | Not Proven | 2 | 6 | 2 | Wind Farm Layout | 3 | 103.93 | 3 | 9 | 2 | 4 |
| 10992 | 136032 | 931862 | 3.021359695 | 2 | 3.40 | 3 | Not Proven | 2 | 12 | 2 | Wind Farm Layout | 3 | 110.34 | 3 | 9 | 2 | 4 |
| 10993 | 136226 | 931909 | 2.872789169 | 2 | 3.50 | 3 | Not Proven | 2 | 12 | 2 | Wind Farm Layout | 3 | 139.27 | 3 | 9 | 2 | 4 |
| 10994 | 135938 | 931831 | 1.484017574 | 1 | 3.50 | 3 | Not Proven | 2 | 6 | 2 | Wind Farm Layout | 3 | 88.13 | 3 | 9 | 2 | 4 |
| 10995 | 136841 | 931947 | 1.005366285 | 1 | 3.60 | 3 | Not Proven | 2 | 6 | 2 | Wind Farm Layout | 3 | 103.09 | 3 | 9 | 2 | 4 |
| 10996 | 137008 | 932008 | 0.912917092 | 1 | 3.70 | 3 | Not Proven | 2 | 6 | 2 | Roads, Tracks, Paths | 2 | 108.77 | 3 | 6 | 1 | 2 |
| 10997 | 136995 | 932025 | 0.906821989 | 1 | 3.70 | 3 | Not Proven | 2 | 6 | 2 | Roads, Tracks, Paths | 2 | 130.15 | 3 | 6 | 1 | 2 |
| 10998 | 136218 | 931940 | 3.673622372 | 2 | 3.70 | 3 | Not Proven | 2 | 12 | 2 | Wind Farm Layout | 3 | 170.97 | 3 | 9 | 2 | 4 |
| 10999 | 136223 | 931922 | 2.881215084 | 2 | 3.70 | 3 | Not Proven | 2 | 12 | 2 | Wind Farm Layout | 3 | 152.59 | 3 | 9 | 2 | 4 |
| 11000 | 136998 | 932016 | 0.895747515 | 1 | 3.80 | 3 | Not Proven | 2 | 6 | 2 | Roads, Tracks, Paths | 2 | 121.71 | 3 | 6 | 1 | 2 |
| 11001 | 135985 | 931847 | 2.021374477 | 2 | 3.80 | 3 | Not Proven | 2 | 12 | 2 | Wind Farm Layout | 3 | 99.73 | 3 | 9 | 2 | 4 |
| 11002 | 136891 | 931970 | 0.975177641 | 1 | 3.80 | 3 | Not Proven | 2 | 6 | 2 | Wind Farm Layout | 3 | 117.58 | 3 | 9 | 2 | 4 |
| 11003 | 136896 | 931982 | 0.974515999 | 1 | 3.80 | 3 | Not Proven | 2 | 6 | 2 | Wind Farm Layout | 3 | 128.62 | 3 | 9 | 2 | 4 |
| 11004 | 136999 | 932006 | 0.912583289 | 1 | 3.80 | 3 | Not Proven | 2 | 6 | 2 | Roads, Tracks, Paths | 2 | 112.64 | 3 | 6 | 1 | 2 |
| 11005 | 136888 | 931971 | 0.977249297 | 1 | 3.80 | 3 | Not Proven | 2 | 6 | 2 | Wind Farm Layout | 3 | 119.21 | 3 | 9 | 2 | 4 |
| 11006 | 136541 | 931909 | 1.994502651 | 1 | 3.80 | 3 | Not Proven | 2 | 6 | 2 | Wind Farm Layout | 3 | 116.43 | 3 | 9 | 2 | 4 |
| 11007 | 136984 | 932023 | 0.89498136 | 1 | 3.90 | 3 | Not Proven | 2 | 6 | 2 | Roads, Tracks, Paths | 2 | 135.28 | 3 | 6 | 1 | 2 |
| 11008 | 136950 | 931994 | 0.894275421 | 1 | 3.90 | 3 | Not Proven | 2 | 6 | 2 | Wind Farm Layout | 3 | 137.00 | 3 | 9 | 2 | 4 |
| 11009 | 137002 | 932017 | 0.892248713 | 1 | 3.90 | 3 | Not Proven | 2 | 6 | 2 | Roads, Tracks, Paths | 2 | 119.59 | 3 | 6 | 1 | 2 |
| 11010 | 136972 | 932036 | 0.89819225 | 1 | 3.90 | 3 | Not Proven | 2 | 6 | 2 | Roads, Tracks, Paths | 2 | 153.59 | 3 | 6 | 1 | 2 |
| 11011 | 136903 | 931983 | 0.982638001 | 1 | 3.90 | 3 | Not Proven | 2 | 6 | 2 | Wind Farm Layout | 3 | 128.85 | 3 | 9 | 2 | 4 |
| 11012 | 136987 | 932013 | 0.912871457 | 1 | 3.90 | 3 | Not Proven | 2 | 6 | 2 | Roads, Tracks, Paths | 2 | 125.75 | 3 | 6 | 1 | 2 |
| 11013 | 136901 | 931989 | 0.993095782 | 1 | 4.00 | 3 | Not Proven | 2 | 6 | 2 | Wind Farm Layout | 3 | 135.03 | 3 | 9 | 2 | 4 |
| 11014 | 136979 | 932012 | 0.918267863 | 1 | 4.00 | 3 | Not Proven | 2 | 6 | 2 | Roads, Tracks, Paths | 2 | 131.18 | 3 | 6 | 1 | 2 |
| 11015 | 136989 | 932004 | 0.898852343 | 1 | 4.00 | 3 | Not Proven | 2 | 6 | 2 | Roads, Tracks, Paths | 2 | 117.79 | 3 | 6 | 1 | 2 |
| 11016 | 136983 | 932032 | 0.915776143 | 1 | 4.00 | 3 | Not Proven | 2 | 6 | 2 | Roads, Tracks, Paths | 2 | 142.93 | 3 | 6 | 1 | 2 |
| 11017 | 136921 | 931987 | 0.976844454 | 1 | 4.00 | 3 | Not Proven | 2 | 6 | 2 | Wind Farm Layout | 3 | 131.63 | 3 | 9 | 2 | 4 |
| 11018 | 136942 | 931992 | 0.890021991 | 1 | 4.00 | 3 | Not Proven | 2 | 6 | 2 | Wind Farm Layout | 3 | 135.50 | 3 | 9 | 2 | 4 |
| 11019 | 136884 | 931986 | 0.973923981 | 1 | 4.00 | 3 | Not Proven | 2 | 6 | 2 | Wind Farm Layout | 3 | 134.49 | 3 | 9 | 2 | 4 |
| 11020 | 136912 | 931986 | 1.0081537 | 1 | 4.00 | 3 | Not Proven | 2 | 6 | 2 | Wind Farm Layout | 3 | 131.14 | 3 | 9 | 2 | 4 |
| 11021 | 136960 | 931997 | 0.918242329 | 1 | 4.00 | 3 | Not Proven | 2 | 6 | 2 | Roads, Tracks, Paths | 2 | 135.27 | 3 | 6 | 1 | 2 |
| 11022 | 136980 | 932001 | 0.895782861 | 1 | 4.00 | 3 | Not Proven | 2 | 6 | 2 | Roads, Tracks, Paths | 2 | 122.88 | 3 | 6 | 1 | 2 |
| 11023 | 136932 | 931990 | 0.919940732 | 1 | 4.00 | 3 | Not Proven | 2 | 6 | 2 | Wind Farm Layout | 3 | 134.07 | 3 | 9 | 2 | 4 |
| 11024 | 136973 | 932030 | 0.906817425 | 1 | 4.10 | 3 | Not Proven | 2 | 6 | 2 | Roads, Tracks, Paths | 2 | 147.75 | 3 | 6 | 1 | 2 |
| 11025 | 136968 | 932009 | 0.898050913 | 1 | 4.10 | 3 | Not Proven | 2 | 6 | 2 | Roads, Tracks, Paths | 2 | 136.43 | 3 | 6 | 1 | 2 |
| 11026 | 136959 | 932007 | 0.890016001 | 1 | 4.10 | 3 | Not Proven | 2 | 6 | 2 | Roads, Tracks, Paths | 2 | 142.84 | 3 | 6 | 1 | 2 |
| 11027 | 136963 | 932028 | 0.89480855 | 1 | 4.10 | 3 | Not Proven | 2 | 6 | 2 | Roads, Tracks, Paths | 2 | 153.10 | 3 | 6 | 1 | 2 |
| 11028 | 136975 | 932021 | 0.895757809 | 1 | 4.10 | 3 | Not Proven | 2 | 6 | 2 | Roads, Tracks, Paths | 2 | 139.74 | 3 | 6 | 1 | 2 |
| 11029 | 136938 | 932002 | 0.918319518 | 1 | 4.10 | 3 | Not Proven | 2 | 6 | 2 | Wind Farm Layout | 3 | 145.66 | 3 | 9 | 2 | 4 |
| 11030 | 136948 | 932004 | 0.912037401 | 1 | 4.20 | 3 | Not Proven | 2 | 6 | 2 | Wind Farm Layout | 3 | 147.09 | 3 | 9 | 2 | 4 |
| 11031 | 136955 | 932016 | 0.912556858 | 1 | 4.20 | 3 | Not Proven | 2 | 6 | 2 | Roads, Tracks, Paths | 2 | 150.84 | 3 | 6 | 1 | 2 |
| 11032 | 136909 | 931995 | 0.958984922 | 1 | 4.20 | 3 | Not Proven | 2 | 6 | 2 | Wind Farm Layout | 3 | 140.28 | 3 | 9 | 2 | 4 |
| 11033 | 136903 | 931994 | 0.972834067 | 1 | 4.20 | 3 | Not Proven | 2 | 6 | 2 | Wind Farm Layout | 3 | 139.70 | 3 | 9 | 2 | 4 |
| 11034 | 136946 | 932014 | 0.895782777 | 1 | 4.20 | 3 | Not Proven | 2 | 6 | 2 | Water Feature Minor | 6 | 153.29 | 3 | 18 | 3 | 6 |
| 11035 | 136962 | 932037 | 0.918351797 | 1 | 4.30 | 3 | Not Proven | 2 | 6 | 2 | Water Feature Minor | 6 | 149.96 | 3 | 18 | 3 | 6 |
| 11036 | 136929 | 932000 | 0.893858599 | 1 | 4.30 | 3 | Not Proven | 2 | 6 | 2 | Wind Farm Layout | 3 | 144.16 | 3 | 9 | 2 | 4 |
| 11037 | 136913 | 931996 | 0.940635822 | 1 | 4.30 | 3 | Not Proven | 2 | 6 | 2 | Wind Farm Layout | 3 | 141.12 | 3 | 9 | 2 | 4 |
| 11038 | 136970 | 931999 | 0.910769492 | 1 | 4.30 | 3 | Not Proven | 2 | 6 | 2 | Roads, Tracks, Paths | 2 | 129.25 | 3 | 6 | 1 | 2 |
| 11039 | 136920 | 931997 | 0.912528931 | 1 | 4.30 | 3 | Not Proven | 2 | 6 | 2 | Wind Farm Layout | 3 | 141.73 | 3 | 9 | 2 | 4 |
| 11040 | 136924 | 932019 | 0.892834719 | 1 | 4.30 | 3 | Not Proven | 2 | 6 | 2 | Water Feature Minor | 6 | 133.95 | 3 | 18 | 3 | 6 |
| 11041 | 136491 | 931919 | 1.373369236 | 1 | 4.30 | 3 | Not Proven | 2 | 6 | 2 | Wind Farm Layout | 3 | 131.88 | 3 | 9 | 2 | 4 |
| 11042 | 136934 | 932021 | 0.912574492 | 1 | 4.40 | 3 | Not Proven | 2 | 6 | 2 | Water Feature Minor | 6 | 139.71 | 3 | 18 | 3 | 6 |
| 11043 | 136908 | 932005 | 0.906552851 | 1 | 4.40 | 3 | Not Proven | 2 | 6 | 2 | Water Feature Minor | 6 | 134.28 | 3 | 18 | 3 | 6 |
| 11044 | 136936 | 932012 | 0.88997385 | 1 | 4.40 | 3 | Not Proven | 2 | 6 | 2 | Water Feature Minor | 6 | 147.38 | 3 | 18 | 3 | 6 |
| 11045 | 136944 | 932023 | 0.91914346 | 1 | 4.40 | 3 | Not Proven | 2 | 6 | 2 | Water Feature Minor | 6 | 145.15 | 3 | 18 | 3 | 6 |
| 11046 | 136917 | 932007 | 0.918244993 | 1 | 4.40 | 3 | Not Proven | 2 | 6 | 2 | Water Feature Minor | 6 | 138.18 | 3 | 18 | 3 | 6 |
| 11047 | 136966 | 932019 | 0.909585861 | 1 | 4.40 | 3 | Not Proven | 2 | 6 | 2 | Roads, Tracks, Paths | 2 | 145.37 | 3 | 6 | 1 | 2 |
| 11048 | 136927 | 932009 | 0.914252524 | 1 | 4.40 | 3 | Not Proven | 2 | 6 | 2 | Water Feature Minor | 6 | 142.56 | 3 | 18 | 3 | 6 |
| 11049 | 136941 | 932033 | 0.895369931 | 1 | 4.40 | 3 | Not Proven | 2 | 6 | 2 | Water Feature Minor | 6 | 137.31 | 3 | 18 | 3 | 6 |

# 3242 - Stornoway Wind Farm - PSRA - Tabulated Peat Probe Data

| ID | X | Y | SLOPE | Slope Co-efficient | PEAT DEPTH | Peat Co-efficient | Gen Substrate | Substrate Co-eff. | Risk Rating Coefficient | Risk Rating Normalisation | Receptor | Receptor Co-eff. | Distance | Receptor Dist Co-eff. | Impact Rating | Impact Rating Normalisation | Hazard Ranking |
|---|---|---|---|---|---|---|---|---|---|---|---|---|---|---|---|---|---|
| 11050 | 136933 | 932027 | 0.905226227 | 1 | 4.50 | 3 | Not Proven | 2 | 6 | 2 | Water Feature Minor | 6 | 134.21 | 3 | 18 | 3 | 6 |
| 11051 | 136357 | 931933 | 1.842034822 | 1 | 4.80 | 3 | Not Proven | 2 | 6 | 2 | Roads, Tracks, Paths | 2 | 156.42 | 3 | 6 | 1 | 2 |
| 11052 | 136442 | 931926 | 1.3551109 | 1 | 5.10 | 3 | Not Proven | 2 | 6 | 2 | Wind Farm Layout | 3 | 144.25 | 3 | 9 | 2 | 4 |
| 11053 | 137008 | 931967 | 0.907693011 | 1 | 3.10 | 3 | Not Proven | 2 | 6 | 2 | Roads, Tracks, Paths | 2 | 78.85 | 3 | 6 | 1 | 2 |
| 11054 | 136593 | 931918 | 1.625839849 | 1 | 3.10 | 3 | Not Proven | 2 | 6 | 2 | Wind Farm Layout | 3 | 117.71 | 3 | 9 | 2 | 4 |
| 11055 | 136338 | 931929 | 1.849276792 | 1 | 3.10 | 3 | Not Proven | 2 | 6 | 2 | Roads, Tracks, Paths | 2 | 151.26 | 3 | 6 | 1 | 2 |
| 11056 | 137001 | 931954 | 0.918425813 | 1 | 3.10 | 3 | Not Proven | 2 | 6 | 2 | Roads, Tracks, Paths | 2 | 77.87 | 3 | 6 | 1 | 2 |
| 11057 | 136978 | 931970 | 0.889861444 | 1 | 3.20 | 3 | Not Proven | 2 | 6 | 2 | Roads, Tracks, Paths | 2 | 106.53 | 3 | 6 | 1 | 2 |
| 11058 | 135928 | 931860 | 1.474340577 | 1 | 3.20 | 3 | Not Proven | 2 | 6 | 2 | Wind Farm Layout | 3 | 117.90 | 3 | 9 | 2 | 4 |
| 11059 | 136937 | 931961 | 0.985402571 | 1 | 3.20 | 3 | Not Proven | 2 | 6 | 2 | Wind Farm Layout | 3 | 104.79 | 3 | 9 | 2 | 4 |
| 11060 | 135561 | 931693 | 1.229389099 | 1 | 3.20 | 3 | Not Proven | 2 | 6 | 2 | Wind Farm Layout | 3 | 104.71 | 3 | 9 | 2 | 4 |
| 11061 | 136170 | 931928 | 3.225640622 | 2 | 3.20 | 3 | Not Proven | 2 | 12 | 2 | Wind Farm Layout | 3 | 163.35 | 3 | 9 | 2 | 4 |
| 11062 | 135881 | 931842 | 1.445766926 | 1 | 3.20 | 3 | Not Proven | 2 | 6 | 2 | Wind Farm Layout | 3 | 102.22 | 3 | 9 | 2 | 4 |
| 11063 | 136288 | 931979 | 1.950683713 | 1 | 3.20 | 3 | Not Proven | 2 | 6 | 2 | Roads, Tracks, Paths | 2 | 202.78 | 3 | 6 | 1 | 2 |
| 11064 | 136172 | 931915 | 2.881200079 | 2 | 3.20 | 3 | Not Proven | 2 | 12 | 2 | Wind Farm Layout | 3 | 150.22 | 3 | 9 | 2 | 4 |
| 11065 | 136176 | 931900 | 2.893225227 | 2 | 3.20 | 3 | Not Proven | 2 | 12 | 2 | Wind Farm Layout | 3 | 134.93 | 3 | 9 | 2 | 4 |
| 11066 | 136922 | 931958 | 0.982595678 | 1 | 3.20 | 3 | Not Proven | 2 | 6 | 2 | Wind Farm Layout | 3 | 102.63 | 3 | 9 | 2 | 4 |
| 11067 | 137011 | 931978 | 0.889866143 | 1 | 3.30 | 3 | Not Proven | 2 | 6 | 2 | Roads, Tracks, Paths | 2 | 83.84 | 3 | 6 | 1 | 2 |
| 11068 | 136957 | 931965 | 0.948446134 | 1 | 3.30 | 3 | Not Proven | 2 | 6 | 2 | Wind Farm Layout | 3 | 107.67 | 3 | 9 | 2 | 4 |
| 11069 | 136947 | 931963 | 0.973923981 | 1 | 3.30 | 3 | Not Proven | 2 | 6 | 2 | Wind Farm Layout | 3 | 106.23 | 3 | 9 | 2 | 4 |
| 11070 | 136968 | 931968 | 0.902666483 | 1 | 3.30 | 3 | Not Proven | 2 | 6 | 2 | Wind Farm Layout | 3 | 110.10 | 3 | 9 | 2 | 4 |
| 11071 | 136929 | 931959 | 0.995447901 | 1 | 3.30 | 3 | Not Proven | 2 | 6 | 2 | Wind Farm Layout | 3 | 103.31 | 3 | 9 | 2 | 4 |
| 11072 | 136987 | 931972 | 0.905057957 | 1 | 3.40 | 3 | Not Proven | 2 | 6 | 2 | Roads, Tracks, Paths | 2 | 98.94 | 3 | 6 | 1 | 2 |
| 11073 | 136594 | 931933 | 1.636247337 | 1 | 3.40 | 3 | Not Proven | 2 | 6 | 2 | Wind Farm Layout | 3 | 132.27 | 3 | 9 | 2 | 4 |
| 11074 | 136691 | 931935 | 1.611448003 | 1 | 3.40 | 3 | Not Proven | 2 | 6 | 2 | Water Feature Minor | 6 | 91.12 | 3 | 18 | 3 | 6 |
| 11075 | 136640 | 931935 | 1.608208966 | 1 | 3.40 | 3 | Not Proven | 2 | 6 | 2 | Water Feature Minor | 6 | 114.63 | 3 | 18 | 3 | 6 |
| 11076 | 136997 | 931974 | 0.918426295 | 1 | 3.40 | 3 | Not Proven | 2 | 6 | 2 | Roads, Tracks, Paths | 2 | 91.84 | 3 | 6 | 1 | 2 |
| 11077 | 137007 | 931977 | 0.893048472 | 1 | 3.50 | 3 | Not Proven | 2 | 6 | 2 | Roads, Tracks, Paths | 2 | 86.78 | 3 | 6 | 1 | 2 |
| 11078 | 135416 | 931660 | 2.225741863 | 2 | 3.50 | 3 | Not Proven | 2 | 12 | 2 | Water Feature Minor | 6 | 81.23 | 3 | 18 | 3 | 6 |
| 11079 | 136946 | 931973 | 0.976642138 | 1 | 3.50 | 3 | Not Proven | 2 | 6 | 2 | Wind Farm Layout | 3 | 116.33 | 3 | 9 | 2 | 4 |
| 11080 | 135405 | 931694 | 2.210552675 | 2 | 3.50 | 3 | Not Proven | 2 | 12 | 2 | Water Feature Minor | 6 | 85.01 | 3 | 18 | 3 | 6 |
| 11081 | 135409 | 931676 | 2.22682914 | 2 | 3.50 | 3 | Not Proven | 2 | 12 | 2 | Water Feature Minor | 6 | 80.45 | 3 | 18 | 3 | 6 |
| 11082 | 137013 | 931988 | 0.912888726 | 1 | 3.50 | 3 | Not Proven | 2 | 6 | 2 | Roads, Tracks, Paths | 2 | 89.85 | 3 | 6 | 1 | 2 |
| 11083 | 135507 | 931712 | 2.580490959 | 2 | 3.50 | 3 | Not Proven | 2 | 12 | 2 | Wind Farm Layout | 3 | 105.38 | 3 | 9 | 2 | 4 |
| 11084 | 136926 | 931968 | 0.97393251 | 1 | 3.50 | 3 | Not Proven | 2 | 6 | 2 | Wind Farm Layout | 3 | 112.40 | 3 | 9 | 2 | 4 |
| 11085 | 135933 | 931845 | 1.474381849 | 1 | 3.50 | 3 | Not Proven | 2 | 6 | 2 | Wind Farm Layout | 3 | 102.52 | 3 | 9 | 2 | 4 |
| 11086 | 135459 | 931688 | 2.180696168 | 2 | 3.50 | 3 | Not Proven | 2 | 12 | 2 | Water Feature Minor | 6 | 131.12 | 3 | 18 | 3 | 6 |
| 11087 | 135461 | 931673 | 2.460634919 | 2 | 3.50 | 3 | Not Proven | 2 | 12 | 2 | Water Feature Minor | 6 | 128.00 | 3 | 18 | 3 | 6 |
| 11088 | 136975 | 931980 | 0.906905497 | 1 | 3.50 | 3 | Not Proven | 2 | 6 | 2 | Roads, Tracks, Paths | 2 | 114.19 | 3 | 6 | 1 | 2 |
| 11089 | 136789 | 931955 | 2.017557163 | 2 | 3.50 | 3 | Not Proven | 2 | 12 | 2 | Water Feature Minor | 6 | 91.98 | 3 | 18 | 3 | 6 |
| 11090 | 135887 | 931828 | 1.45523146 | 1 | 3.50 | 3 | Not Proven | 2 | 6 | 2 | Wind Farm Layout | 3 | 87.80 | 3 | 9 | 2 | 4 |
| 11091 | 136995 | 931984 | 0.88987217 | 1 | 3.50 | 3 | Not Proven | 2 | 6 | 2 | Roads, Tracks, Paths | 2 | 100.41 | 3 | 6 | 1 | 2 |
| 11092 | 136937 | 931971 | 1.003719372 | 1 | 3.50 | 3 | Not Proven | 2 | 6 | 2 | Wind Farm Layout | 3 | 114.83 | 3 | 9 | 2 | 4 |
| 11093 | 136917 | 931967 | 0.973992162 | 1 | 3.60 | 3 | Not Proven | 2 | 6 | 2 | Wind Farm Layout | 3 | 111.90 | 3 | 9 | 2 | 4 |
| 11094 | 136956 | 931975 | 0.899985025 | 1 | 3.60 | 3 | Not Proven | 2 | 6 | 2 | Wind Farm Layout | 3 | 117.75 | 3 | 9 | 2 | 4 |
| 11095 | 137003 | 931986 | 0.904491427 | 1 | 3.60 | 3 | Not Proven | 2 | 6 | 2 | Roads, Tracks, Paths | 2 | 95.14 | 3 | 6 | 1 | 2 |
| 11096 | 137012 | 931998 | 0.895258315 | 1 | 3.60 | 3 | Not Proven | 2 | 6 | 2 | Roads, Tracks, Paths | 2 | 98.92 | 3 | 6 | 1 | 2 |
| 11097 | 135509 | 931697 | 2.545934856 | 2 | 3.70 | 3 | Not Proven | 2 | 12 | 2 | Wind Farm Layout | 3 | 118.49 | 3 | 9 | 2 | 4 |
| 11098 | 136740 | 931947 | 1.397179483 | 1 | 3.70 | 3 | Not Proven | 2 | 6 | 2 | Water Feature Minor | 6 | 76.00 | 3 | 18 | 3 | 6 |
| 11099 | 136544 | 931924 | 1.976402198 | 1 | 3.70 | 3 | Not Proven | 2 | 6 | 2 | Wind Farm Layout | 3 | 131.12 | 3 | 9 | 2 | 4 |
| 11100 | 136985 | 931982 | 0.890035069 | 1 | 3.70 | 3 | Not Proven | 2 | 6 | 2 | Roads, Tracks, Paths | 2 | 107.04 | 3 | 6 | 1 | 2 |
| 11101 | 135447 | 931700 | 2.216383289 | 2 | 3.70 | 3 | Not Proven | 2 | 12 | 2 | Water Feature Minor | 6 | 125.03 | 3 | 18 | 3 | 6 |
| 11102 | 137002 | 931996 | 0.89576246 | 1 | 3.70 | 3 | Not Proven | 2 | 6 | 2 | Roads, Tracks, Paths | 2 | 103.75 | 3 | 6 | 1 | 2 |
| 11103 | 136965 | 931977 | 0.898959599 | 1 | 3.70 | 3 | Not Proven | 2 | 6 | 2 | Wind Farm Layout | 3 | 119.20 | 3 | 9 | 2 | 4 |
| 11104 | 136914 | 931976 | 0.973932948 | 1 | 3.80 | 3 | Not Proven | 2 | 6 | 2 | Wind Farm Layout | 3 | 121.05 | 3 | 9 | 2 | 4 |
| 11105 | 136839 | 931962 | 0.973924175 | 1 | 3.80 | 3 | Not Proven | 2 | 6 | 2 | Wind Farm Layout | 3 | 118.21 | 3 | 9 | 2 | 4 |
| 11106 | 136993 | 931994 | 0.907112937 | 1 | 3.80 | 3 | Not Proven | 2 | 6 | 2 | Roads, Tracks, Paths | 2 | 108.60 | 3 | 6 | 1 | 2 |
| 11107 | 136925 | 931978 | 0.972825481 | 1 | 3.80 | 3 | Not Proven | 2 | 6 | 2 | Wind Farm Layout | 3 | 122.48 | 3 | 9 | 2 | 4 |
| 11108 | 136545 | 931939 | 1.955480438 | 1 | 3.80 | 3 | Not Proven | 2 | 6 | 2 | Wind Farm Layout | 3 | 145.79 | 3 | 9 | 2 | 4 |
| 11109 | 136933 | 931981 | 0.934920985 | 1 | 3.80 | 3 | Not Proven | 2 | 6 | 2 | Wind Farm Layout | 3 | 124.98 | 3 | 9 | 2 | 4 |
| 11110 | 135981 | 931862 | 1.994690169 | 1 | 3.80 | 3 | Not Proven | 2 | 6 | 2 | Wind Farm Layout | 3 | 115.11 | 3 | 9 | 2 | 4 |
| 11111 | 136963 | 931987 | 0.890042887 | 1 | 3.80 | 3 | Not Proven | 2 | 6 | 2 | Roads, Tracks, Paths | 2 | 128.06 | 3 | 6 | 1 | 2 |
| 11112 | 136943 | 931983 | 0.897869324 | 1 | 3.80 | 3 | Not Proven | 2 | 6 | 2 | Wind Farm Layout | 3 | 126.41 | 3 | 9 | 2 | 4 |
| 11113 | 136954 | 931985 | 0.908743049 | 1 | 3.80 | 3 | Not Proven | 2 | 6 | 2 | Wind Farm Layout | 3 | 127.85 | 3 | 9 | 2 | 4 |
| 11114 | 136387 | 931979 | 1.847548831 | 1 | 3.90 | 3 | Not Proven | 2 | 6 | 2 | Wind Farm Layout | 3 | 201.80 | 3 | 9 | 2 | 4 |
| 11115 | 136973 | 931989 | 0.897284724 | 1 | 3.90 | 3 | Not Proven | 2 | 6 | 2 | Roads, Tracks, Paths | 2 | 120.85 | 3 | 6 | 1 | 2 |
| 11116 | 135975 | 931876 | 2.012647573 | 2 | 3.90 | 3 | Not Proven | 2 | 12 | 2 | Wind Farm Layout | 3 | 129.51 | 3 | 9 | 2 | 4 |
| 11117 | 136687 | 931949 | 1.605122805 | 1 | 3.90 | 3 | Not Proven | 2 | 6 | 2 | Water Feature Minor | 6 | 79.80 | 3 | 18 | 3 | 6 |
| 11118 | 136338 | 932029 | 1.950658847 | 1 | 3.90 | 3 | Not Proven | 2 | 6 | 2 | Water Feature Minor | 6 | 178.37 | 3 | 18 | 3 | 6 |
| 11119 | 136981 | 931992 | 0.918245557 | 1 | 4.00 | 3 | Not Proven | 2 | 6 | 2 | Roads, Tracks, Paths | 2 | 115.52 | 3 | 6 | 1 | 2 |
| 11120 | 136337 | 932004 | 1.950683713 | 1 | 4.00 | 3 | Not Proven | 2 | 6 | 2 | Water Feature Minor | 6 | 202.80 | 3 | 18 | 3 | 6 |
| 11121 | 136786 | 931969 | 2.242103775 | 2 | 4.00 | 3 | Not Proven | 2 | 12 | 2 | Water Feature Minor | 6 | 80.11 | 3 | 18 | 3 | 6 |
| 11122 | 136836 | 931978 | 0.980419666 | 1 | 4.00 | 3 | Not Proven | 2 | 6 | 2 | Water Feature Minor | 6 | 117.66 | 3 | 18 | 3 | 6 |
| 11123 | 135512 | 931682 | 2.535014157 | 2 | 4.00 | 3 | Not Proven | 2 | 12 | 2 | Wind Farm Layout | 3 | 131.93 | 3 | 9 | 2 | 4 |
| 11124 | 136337 | 931978 | 1.950666133 | 1 | 4.10 | 3 | Not Proven | 2 | 6 | 2 | Roads, Tracks, Paths | 2 | 200.24 | 3 | 6 | 1 | 2 |
| 11125 | 136397 | 931961 | 1.815705668 | 1 | 4.20 | 3 | Not Proven | 2 | 6 | 2 | Wind Farm Layout | 3 | 183.51 | 3 | 9 | 2 | 4 |
| 11126 | 136267 | 931951 | 1.917310224 | 1 | 4.20 | 3 | Not Proven | 2 | 6 | 2 | Roads, Tracks, Paths | 2 | 175.47 | 3 | 6 | 1 | 2 |
| 11127 | 136314 | 931979 | 1.950665984 | 1 | 4.20 | 3 | Not Proven | 2 | 6 | 2 | Roads, Tracks, Paths | 2 | 201.89 | 3 | 6 | 1 | 2 |
| 11128 | 136737 | 931961 | 1.380760015 | 1 | 4.20 | 3 | Not Proven | 2 | 6 | 2 | Water Feature Minor | 6 | 61.70 | 3 | 18 | 3 | 6 |
| 11129 | 136274 | 931921 | 1.835327031 | 1 | 4.30 | 3 | Not Proven | 2 | 6 | 2 | Roads, Tracks, Paths | 2 | 145.27 | 3 | 6 | 1 | 2 |
| 11130 | 136364 | 931979 | 1.946945979 | 1 | 4.30 | 3 | Not Proven | 2 | 6 | 2 | Wind Farm Layout | 3 | 202.62 | 3 | 9 | 2 | 4 |
| 11131 | 136271 | 931936 | 1.837040875 | 1 | 4.40 | 3 | Not Proven | 2 | 6 | 2 | Roads, Tracks, Paths | 2 | 160.35 | 3 | 6 | 1 | 2 |
| 11132 | 136339 | 931954 | 1.818619417 | 1 | 4.50 | 3 | Not Proven | 2 | 6 | 2 | Roads, Tracks, Paths | 2 | 176.25 | 3 | 6 | 1 | 2 |
| 11133 | 136494 | 931933 | 1.936192035 | 1 | 4.60 | 3 | Not Proven | 2 | 6 | 2 | Wind Farm Layout | 3 | 145.46 | 3 | 9 | 2 | 4 |
| 11134 | 136396 | 931947 | 1.848231983 | 1 | 4.60 | 3 | Not Proven | 2 | 6 | 2 | Wind Farm Layout | 3 | 169.57 | 3 | 9 | 2 | 4 |
| 11135 | 136496 | 931948 | 1.945134939 | 1 | 4.60 | 3 | Not Proven | 2 | 6 | 2 | Wind Farm Layout | 3 | 160.15 | 3 | 9 | 2 | 4 |
| 11136 | 136447 | 931956 | 1.36165274 | 1 | 4.60 | 3 | Not Proven | 2 | 6 | 2 | Wind Farm Layout | 3 | 173.49 | 3 | 9 | 2 | 4 |
| 11137 | 136394 | 931931 | 1.818041612 | 1 | 4.80 | 3 | Not Proven | 2 | 6 | 2 | Wind Farm Layout | 3 | 153.61 | 3 | 9 | 2 | 4 |
| 11138 | 136446 | 931942 | 1.363615386 | 1 | 5.10 | 3 | Not Proven | 2 | 6 | 2 | Wind Farm Layout | 3 | 159.81 | 3 | 9 | 2 | 4 |
| 11139 | 137372 | 931902 | 2.271350867 | 2 | 3.10 | 3 | Not Proven | 2 | 12 | 2 | Wind Farm Layout | 3 | 17.96 | 3 | 9 | 2 | 4 |
| 11140 | 137941 | 931311 | 2.128062665 | 2 | 3.10 | 3 | Not Proven | 2 | 12 | 2 | Water Feature Minor | 6 | 0.20 | 4 | 24 | 3 | 6 |
| 11141 | 137932 | 931331 | 4.970410918 | 4 | 3.10 | 3 | Not Proven | 2 | 24 | 3 | Water Feature Minor | 6 | 21.30 | 3 | 18 | 3 | 9 |
| 11142 | 135046 | 931665 | 0.762465053 | 1 | 3.20 | 3 | Not Proven | 2 | 6 | 2 | Water Feature Minor | 6 | 2.12 | 4 | 24 | 3 | 6 |
| 11143 | 137971 | 931321 | 2.832264245 | 2 | 3.20 | 3 | Not Proven | 2 | 12 | 2 | Water Feature Minor | 6 | 16.75 | 3 | 18 | 3 | 6 |
| 11144 | 135083 | 931692 | 0.749474601 | 1 | 3.20 | 3 | Not Proven | 2 | 6 | 2 | Wind Farm Layout | 3 | 16.89 | 3 | 9 | 2 | 4 |
| 11145 | 136347 | 931887 | 1.823697756 | 1 | 3.20 | 3 | Not Proven | 2 | 6 | 2 | Roads, Tracks, Paths | 2 | 109.74 | 3 | 6 | 1 | 2 |
| 11146 | 137291 | 934240 | 4.670876432 | 4 | 3.20 | 3 | Not Proven | 2 | 24 | 3 | Roads, Tracks, Paths | 2 | 133.98 | 3 | 6 | 1 | 3 |
| 11147 | 136333 | 931886 | 1.807460027 | 1 | 3.20 | 3 | Not Proven | 2 | 6 | 2 | Roads, Tracks, Paths | 2 | 108.38 | 3 | 6 | 1 | 2 |
| 11148 | 136377 | 931849 | 1.851805307 | 1 | 3.20 | 3 | Not Proven | 2 | 6 | 2 | Wind Farm Layout | 3 | 72.32 | 3 | 9 | 2 | 4 |
| 11149 | 137951 | 931312 | 1.400092327 | 1 | 3.20 | 3 | Not Proven | 2 | 6 | 2 | Water Feature Minor | 6 | 0.39 | 4 | 24 | 3 | 6 |
| 11150 | 135105 | 931673 | 0.7527096 | 1 | 3.20 | 3 | Not Proven | 2 | 6 | 2 | Water Feature Minor | 6 | 2.42 | 4 | 24 | 3 | 6 |
| 11151 | 136362 | 931889 | 1.823364582 | 1 | 3.50 | 3 | Not Proven | 2 | 6 | 2 | wind Farm Layout | 3 | 112.76 | 3 | 9 | 2 | 4 |
| 11152 | 137961 | 931321 | 3.596734132 | 2 | 3.50 | 3 | Not Proven | 2 | 12 | 2 | Water Feature Minor | 6 | 11.58 | 3 | 18 | 3 | 6 |
| 11153 | 138098 | 931329 | 0.721782966 | 1 | 3.50 | 3 | Not Proven | 2 | 6 | 2 | Water Feature Minor | 6 | 0.32 | 4 | 24 | 3 | 6 |
| 11154 | 136351 | 931862 | 1.836151586 | 1 | 3.80 | 3 | Not Proven | 2 | 6 | 2 | Roads, Tracks, Paths | 2 | 85.45 | 3 | 6 | 1 | 2 |
| 11155 | 136390 | 931127 | 1.980386373 | 1 | 4.00 | 3 | Not Proven | 2 | 6 | 2 | Roads, Tracks, Paths | 2 | 123.09 | 3 | 6 | 1 | 2 |
| 11156 | 136463 | 931076 | 0.299480272 | 1 | 4.00 | 3 | Not Proven | 2 | 6 | 2 | Roads, Tracks, Paths | 2 | 54.57 | 3 | 6 | 1 | 2 |
| 11157 | 136378 | 931118 | 1.968007857 | 1 | 4.00 | 3 | Not Proven | 2 | 6 | 2 | Roads, Tracks, Paths | 2 | 135.87 | 3 | 6 | 1 | 2 |
| 11158 | 136406 | 931071 | 0.837086919 | 1 | 4.20 | 3 | Not Proven | 2 | 6 | 2 | Roads, Tracks, Paths | 2 | 111.64 | 3 | 6 | 1 | 2 |
| 11159 | 138085 | 931122 | 1.008009887 | 1 | 4.20 | 3 | Not Proven | 2 | 6 | 2 | Water Feature Minor | 6 | 2.19 | 4 | 24 | 3 | 6 |
| 11160 | 136366 | 931109 | 1.953546648 | 1 | 4.20 | 3 | Not Proven | 2 | 6 | 2 | Roads, Tracks, Paths | 2 | 147.42 | 3 | 6 | 1 | 2 |
| 11161 | 136345 | 931912 | 1.84812162 | 1 | 4.30 | 3 | Not Proven | 2 | 6 | 2 | Roads, Tracks, Paths | 2 | 134.51 | 3 | 6 | 1 | 2 |
| 11162 | 136330 | 931911 | 1.845308356 | 1 | 4.30 | 3 | Not Proven | 2 | 6 | 2 | Roads, Tracks, Paths | 2 | 133.42 | 3 | 6 | 1 | 2 |
| 11163 | 136361 | 931914 | 1.836036819 | 1 | 4.40 | 3 | Not Proven | 2 | 6 | 2 | Wind Farm Layout | 3 | 137.79 | 3 | 9 | 2 | 4 |
| 11164 | 138148 | 931272 | 1.48734166 | 1 | 5.60 | 3 | Not Proven | 2 | 6 | 2 | Water Feature Minor | 6 | 51.33 | 3 | 18 | 3 | 6 |
| 11165 | 136423 | 931096 | 1.31831504 | 1 | 5.60 | 3 | Not Proven | 2 | 6 | 2 | Roads, Tracks, Paths | 2 | 91.06 | 3 | 6 | 1 | 2 |
| 11166 | 138123 | 931286 | 0.55002616 | 1 | 5.70 | 3 | Not Proven | 2 | 6 | 2 | Water Feature Minor | 6 | 24.90 | 3 | 18 | 3 | 6 |
| 11167 | 136414 | 931083 | 0.854184295 | 1 | 5.70 | 3 | Not Proven | 2 | 6 | 2 | Roads, Tracks, Paths | 2 | 101.89 | 3 | 6 | 1 | 2 |
| 11168 | 138111 | 931278 | 0.574504261 | 1 | 5.70 | 3 | Not Proven | 2 | 6 | 2 | Water Feature Minor | 6 | 27.84 | 3 | 18 | 3 | 6 |
| 11169 | 138135 | 931264 | 1.376575126 | 1 | 5.70 | 3 | Not Proven | 2 | 6 | 2 | Water Feature Minor | 6 | 49.95 | 3 | 18 | 3 | 6 |
| 11170 | 138122 | 931257 | 0.488748806 | 1 | 5.80 | 3 | Not Proven | 2 | 6 | 2 | Water Feature Minor | 6 | 51.63 | 3 | 18 | 3 | 6 |
| 11171 | 138109 | 932529 | 0.758544912 | 1 | 3.10 | 3 | Not Proven | 2 | 6 | 2 | Wind Farm Layout | 3 | 15.50 | 3 | 9 | 2 | 4 |
| 11172 | 137762 | 932061 | 2.167163527 | 2 | 3.10 | 3 | Not Proven | 2 | 12 | 2 | Wind Farm Layout | 3 | 2.14 | 4 | 12 | 2 | 4 |
| 11173 | 138112 | 932504 | 0.756440309 | 1 | 3.50 | 3 | Not Proven | 2 | 6 | 2 | Wind Farm Layout | 3 | 14.82 | 3 | 9 | 2 | 4 |
| 11174 | 138079 | 932525 | 0.753007481 | 1 | 3.50 | 3 | Not Proven | 2 | 6 | 2 | Wind Farm Layout | 3 | 14.77 | 3 | 9 | 2 | 4 |
| 11175 | 138098 | 932502 | 0.74719609 | 1 | 3.50 | 3 | Not Proven | 2 | 6 | 2 | Wind Farm Layout | 3 | 0.70 | 4 | 12 | 2 | 4 |
| 11176 | 138083 | 932500 | 0.758440155 | 1 | 3.50 | 3 | Not Proven | 2 | 6 | 2 | Wind Farm Layout | 3 | 14.42 | 3 | 9 | 2 | 4 |

# 3242 - Stornoway Wind Farm - PSRA - Tabulated Peat Probe Data

| ID | X | Y | SLOPE | Slope Co-efficient | PEAT DEPTH | Peat Co-efficient | Gen Substrate | Substrate Co-eff. | Risk Rating Coefficient | Risk Rating Normalisation | Receptor | Receptor Co-eff. | Distance | Receptor Dist Co-eff. | Impact Rating | Impact Rating Normalisation | Hazard Ranking |
|---|---|---|---|---|---|---|---|---|---|---|---|---|---|---|---|---|---|
| 11177 | 138340 | 933010 | 0.872196976 | 1 | 3.50 | 3 | Not Proven | 2 | 6 | 2 | Wind Farm Layout | 3 | 58.49 | 3 | 9 | 2 | 4 |
| 11178 | 138333 | 933023 | 1.875166362 | 1 | 3.70 | 3 | Not Proven | 2 | 6 | 2 | Wind Farm Layout | 3 | 44.98 | 3 | 9 | 2 | 4 |
| 11179 | 138315 | 932967 | 1.184134855 | 1 | 3.80 | 3 | Not Proven | 2 | 6 | 2 | Wind Farm Layout | 3 | 63.94 | 3 | 9 | 2 | 4 |
| 11180 | 138348 | 932997 | 1.159985662 | 1 | 4.30 | 3 | Not Proven | 2 | 6 | 2 | Wind Farm Layout | 3 | 72.62 | 3 | 9 | 2 | 4 |
| 11181 | 138304 | 932977 | 1.159991608 | 1 | 4.70 | 3 | Not Proven | 2 | 6 | 2 | Wind Farm Layout | 3 | 49.09 | 3 | 9 | 2 | 4 |
| 11182 | 138293 | 932987 | 1.164356824 | 1 | 5.50 | 3 | Not Proven | 2 | 6 | 2 | Wind Farm Layout | 3 | 34.25 | 3 | 9 | 2 | 4 |
| 11183 | 137024 | 934021 | 1.165552174 | 1 | 0.55 | 4 | Not Proven | 2 | 4 | 1 | Water Feature Minor | 6 | 3.65 | 4 | 24 | 3 | 3 |
| 11184 | 136977 | 934064 | 1.466344217 | 1 | 1.00 | 2 | Not Proven | 2 | 4 | 1 | Water Feature Minor | 6 | 2.35 | 4 | 24 | 3 | 3 |
| 11185 | 136623 | 934178 | 4.405994711 | 4 | 1.00 | 2 | Not Proven | 2 | 16 | 3 | Water Feature Minor | 6 | 20.34 | 3 | 18 | 3 | 9 |
| 11186 | 136595 | 934171 | 1.084408987 | 1 | 1.00 | 4 | Not Proven | 2 | 4 | 1 | Water Feature Minor | 6 | 0.11 | 4 | 24 | 3 | 3 |
| 11187 | 136586 | 934177 | 3.682772112 | 2 | 0.44 | 1 | Not Proven | 2 | 4 | 1 | Water Feature Minor | 6 | 0.55 | 4 | 24 | 3 | 3 |
| 11188 | 136572 | 934177 | 3.496241329 | 2 | 0.25 | 1 | Not Proven | 2 | 4 | 1 | Water Feature Minor | 6 | 8.33 | 4 | 24 | 3 | 3 |
| 11189 | 136529 | 934394 | 3.824280078 | 2 | 1.90 | 3 | Not Proven | 2 | 12 | 2 | Water Feature Minor | 6 | 35.76 | 3 | 18 | 3 | 6 |
| 11190 | 136225 | 934734 | 6.20479095 | 4 | 0.35 | 1 | Not Proven | 2 | 8 | 2 | Water Feature Minor | 6 | 101.09 | 3 | 18 | 3 | 6 |
| 11191 | 136157 | 934755 | 3.829984021 | 2 | 1.00 | 2 | Not Proven | 2 | 8 | 2 | Water Feature Minor | 6 | 142.17 | 3 | 18 | 3 | 6 |
| 11192 | 136216 | 934909 | 6.67102293 | 4 | 0.60 | 2 | Not Proven | 2 | 16 | 3 | Water Feature Minor | 6 | 214.45 | 3 | 18 | 3 | 9 |
| 11193 | 136200 | 934998 | 4.811655068 | 4 | 0.75 | 2 | Not Proven | 2 | 16 | 3 | Water Feature Minor | 6 | 132.53 | 3 | 18 | 3 | 9 |
| 11194 | 136239 | 935066 | 5.08461987 | 4 | 0.40 | 1 | Not Proven | 2 | 8 | 2 | Water Feature Minor | 6 | 106.18 | 3 | 18 | 3 | 6 |
| 11195 | 136368 | 935089 | 4.221215105 | 4 | 0.15 | 1 | Not Proven | 2 | 8 | 2 | Roads, Tracks, Paths | 2 | 157.15 | 3 | 6 | 1 | 2 |
| 11196 | 136608 | 935054 | 11.58536688 | 6 | 0.80 | 2 | Not Proven | 2 | 24 | 3 | Roads, Tracks, Paths | 2 | 107.36 | 3 | 6 | 1 | 3 |
| 11197 | 136673 | 935012 | 10.20994553 | 6 | 1.75 | 3 | Not Proven | 2 | 36 | 4 | Wind Farm Layout | 3 | 158.04 | 3 | 9 | 2 | 8 |
| 11198 | 136752 | 934983 | 10.84688584 | 6 | 1.75 | 3 | Not Proven | 2 | 36 | 4 | Wind Farm Layout | 3 | 152.68 | 3 | 9 | 2 | 8 |
| 11199 | 136812 | 934943 | 10.46732998 | 6 | 0.00 | 1 | Not Proven | 2 | 12 | 2 | Wind Farm Layout | 3 | 147.54 | 3 | 9 | 2 | 4 |
| 11200 | 136917 | 934925 | 10.05208507 | 6 | 0.80 | 2 | Not Proven | 2 | 24 | 3 | Wind Farm Layout | 3 | 90.48 | 3 | 9 | 2 | 6 |
| 11201 | 137031 | 934868 | 6.887998405 | 4 | 0.60 | 2 | Not Proven | 2 | 16 | 3 | Wind Farm Layout | 3 | 62.55 | 3 | 9 | 2 | 6 |
| 11202 | 137135 | 934822 | 8.559664297 | 6 | 0.70 | 2 | Not Proven | 2 | 24 | 3 | Wind Farm Layout | 3 | 47.07 | 3 | 9 | 2 | 6 |
| 11203 | 137249 | 934789 | 7.970561681 | 4 | 1.00 | 2 | Not Proven | 2 | 16 | 3 | Wind Farm Layout | 3 | 26.60 | 3 | 9 | 2 | 6 |
| 11204 | 137353 | 934769 | 9.327177382 | 6 | 1.50 | 2 | Not Proven | 2 | 24 | 3 | Wind Farm Layout | 3 | 4.23 | 4 | 12 | 2 | 6 |
| 11205 | 137428 | 934756 | 8.410825768 | 6 | 1.00 | 2 | Not Proven | 2 | 24 | 3 | Wind Farm Layout | 3 | 19.59 | 3 | 9 | 2 | 6 |
| 11206 | 137521 | 934651 | 4.664626803 | 4 | 1.20 | 2 | Not Proven | 2 | 16 | 3 | Wind Farm Layout | 3 | 12.55 | 3 | 9 | 2 | 6 |
| 11207 | 137560 | 934472 | 5.648193216 | 4 | 0.80 | 2 | Not Proven | 2 | 16 | 3 | Wind Farm Layout | 3 | 6.87 | 4 | 12 | 2 | 6 |
| 11208 | 137561 | 934335 | 5.134806514 | 4 | 0.75 | 2 | Not Proven | 2 | 16 | 3 | Wind Farm Layout | 3 | 10.94 | 3 | 9 | 2 | 6 |
| 11209 | 137363 | 934269 | 4.128034518 | 4 | 1.00 | 2 | Not Proven | 2 | 16 | 3 | Roads, Tracks, Paths | 2 | 142.69 | 3 | 6 | 1 | 3 |
| 11210 | 137201 | 934209 | 3.54349081 | 2 | 1.00 | 2 | Not Proven | 2 | 8 | 2 | Roads, Tracks, Paths | 2 | 150.96 | 3 | 6 | 1 | 2 |
| 11211 | 137095 | 934181 | 2.190795434 | 2 | 1.10 | 2 | Not Proven | 2 | 8 | 2 | Water Feature Minor | 6 | 162.88 | 3 | 18 | 3 | 6 |
| 11212 | 136902 | 934221 | 3.597619722 | 2 | 1.20 | 2 | Not Proven | 2 | 8 | 2 | Water Feature Minor | 6 | 136.44 | 3 | 18 | 3 | 6 |
| 11213 | 136825 | 934210 | 4.64628005 | 4 | 2.00 | 3 | Not Proven | 2 | 24 | 3 | Water Feature Minor | 6 | 131.74 | 3 | 18 | 3 | 9 |
| 11214 | 136753 | 934212 | 5.804279823 | 4 | 0.50 | 1 | Not Proven | 2 | 8 | 2 | Water Feature Minor | 6 | 131.27 | 3 | 18 | 3 | 6 |
| 11215 | 136406 | 933784 | 9.156502559 | 6 | 2.60 | 3 | Not Proven | 2 | 36 | 4 | Roads, Tracks, Paths | 2 | 1.80 | 4 | 8 | 2 | 8 |
| 11216 | 136762 | 933905 | 1.269473076 | 1 | 1.55 | 3 | Not Proven | 2 | 6 | 2 | Water Feature Minor | 6 | 51.38 | 3 | 18 | 3 | 6 |
| 11217 | 136771 | 933817 | 2.014096893 | 2 | 3.70 | 3 | Not Proven | 2 | 12 | 2 | Roads, Tracks, Paths | 2 | 28.99 | 3 | 6 | 1 | 2 |
| 11218 | 137320 | 933740 | 1.401106328 | 1 | 1.00 | 2 | Not Proven | 2 | 4 | 1 | Roads, Tracks, Paths | 2 | 2.08 | 4 | 8 | 2 | 2 |
| 11219 | 137334 | 933849 | 2.836782391 | 2 | 2.10 | 3 | Not Proven | 2 | 12 | 2 | Water Feature Minor | 6 | 70.21 | 3 | 18 | 3 | 6 |
| 11220 | 137331 | 933944 | 2.731953168 | 2 | 2.50 | 3 | Not Proven | 2 | 12 | 2 | Water Feature Minor | 6 | 20.82 | 3 | 18 | 3 | 6 |
| 11221 | 137346 | 934064 | 3.555299277 | 2 | 1.60 | 3 | Not Proven | 2 | 12 | 2 | Roads, Tracks, Paths | 2 | 20.92 | 3 | 6 | 1 | 2 |
| 11222 | 137117 | 934101 | 2.194762237 | 2 | 2.60 | 3 | Not Proven | 2 | 12 | 2 | Water Feature Minor | 6 | 111.69 | 3 | 18 | 3 | 6 |
| 11223 | 136792 | 934145 | 0.902000561 | 1 | 0.30 | 1 | Not Proven | 2 | 2 | 1 | Water Feature Minor | 6 | 85.37 | 3 | 18 | 3 | 3 |
| 11224 | 136781 | 934055 | 0.93046453 | 1 | 4.40 | 3 | Not Proven | 2 | 6 | 2 | Water Feature Minor | 6 | 9.34 | 4 | 24 | 3 | 6 |
| 11225 | 138956 | 929479 | 0.863657773 | 1 | 1.50 | 2 | Not Proven | 2 | 4 | 1 | Roads, Tracks, Paths | 2 | 461.43 | 3 | 6 | 1 | 1 |
| 11226 | 138653 | 929407 | 0.462522329 | 1 | 3.00 | 3 | Not Proven | 2 | 6 | 2 | Roads, Tracks, Paths | 2 | 495.61 | 3 | 6 | 1 | 2 |
| 11227 | 138321 | 929493 | 0.940339481 | 1 | 3.20 | 3 | Not Proven | 2 | 6 | 2 | Roads, Tracks, Paths | 2 | 586.05 | 3 | 6 | 1 | 2 |
| 11228 | 138293 | 929463 | 0.708671607 | 1 | 0.50 | 1 | Not Proven | 2 | 2 | 1 | Roads, Tracks, Paths | 2 | 626.98 | 3 | 6 | 1 | 1 |
| 11229 | 138063 | 929266 | 6.555732551 | 4 | 0.10 | 1 | Not Proven | 2 | 8 | 2 | Roads, Tracks, Paths | 2 | 652.70 | 3 | 6 | 1 | 2 |
| 11230 | 138138 | 929280 | 6.783322334 | 4 | 0.50 | 1 | Not Proven | 2 | 8 | 2 | Roads, Tracks, Paths | 2 | 696.67 | 3 | 6 | 1 | 2 |
| 11231 | 138266 | 929288 | 5.248863125 | 4 | 0.10 | 1 | Not Proven | 2 | 8 | 2 | Roads, Tracks, Paths | 2 | 774.31 | 3 | 6 | 1 | 2 |
| 11232 | 138239 | 929223 | 2.45083148 | 2 | 3.70 | 3 | Not Proven | 2 | 12 | 2 | Roads, Tracks, Paths | 2 | 810.35 | 3 | 6 | 1 | 2 |
| 11233 | 138349 | 929200 | 5.75683589 | 4 | 0.30 | 1 | Not Proven | 2 | 8 | 2 | Roads, Tracks, Paths | 2 | 800.29 | 3 | 6 | 1 | 2 |
| 11234 | 138931 | 929089 | 2.030639791 | 2 | 0.60 | 2 | Not Proven | 2 | 8 | 2 | Roads, Tracks, Paths | 2 | 824.05 | 3 | 6 | 1 | 2 |
| 11235 | 139226 | 929151 | 1.888412463 | 1 | 2.90 | 3 | Not Proven | 2 | 6 | 2 | Roads, Tracks, Paths | 2 | 879.89 | 3 | 6 | 1 | 2 |
| 11236 | 139356 | 929293 | 3.395558362 | 2 | 0.25 | 1 | Not Proven | 2 | 4 | 1 | Water Feature Minor | 6 | 826.27 | 3 | 18 | 3 | 3 |
| 11237 | 139725 | 929344 | 3.450711906 | 2 | 0.90 | 2 | Not Proven | 2 | 8 | 2 | Water Feature Minor | 6 | 610.57 | 3 | 18 | 3 | 6 |
| 11238 | 139954 | 929513 | 1.336848836 | 1 | 3.10 | 3 | Not Proven | 2 | 6 | 2 | Water Feature Minor | 6 | 395.41 | 3 | 18 | 3 | 6 |
| 11239 | 139858 | 929772 | 1.494218774 | 1 | 3.50 | 3 | Not Proven | 2 | 6 | 2 | Water Feature Minor | 6 | 169.31 | 3 | 18 | 3 | 6 |
| 11240 | 139616 | 929821 | 1.736365266 | 1 | 4.10 | 3 | Not Proven | 2 | 6 | 2 | Water Feature Minor | 6 | 252.29 | 3 | 18 | 3 | 6 |
| 11241 | 139361 | 929883 | 2.693349123 | 2 | 3.00 | 3 | Not Proven | 2 | 12 | 2 | Water Feature Minor | 6 | 323.66 | 3 | 18 | 3 | 6 |
| 11242 | 139152 | 930298 | 4.492788365 | 4 | 0.50 | 1 | Not Proven | 2 | 8 | 2 | Water Feature Minor | 6 | 196.25 | 3 | 18 | 3 | 6 |
| 11243 | 139202 | 930300 | 4.087609828 | 4 | 0.50 | 1 | Not Proven | 2 | 8 | 2 | Water Feature Minor | 6 | 217.08 | 3 | 18 | 3 | 6 |
| 11244 | 139286 | 930331 | 2.355235378 | 2 | 3.40 | 3 | Not Proven | 2 | 12 | 2 | Water Feature Minor | 6 | 250.14 | 3 | 18 | 3 | 6 |
| 11245 | 138910 | 930118 | 14.2385381 | 6 | 0.40 | 1 | Not Proven | 2 | 12 | 2 | Roads, Tracks, Paths | 2 | 142.52 | 3 | 6 | 1 | 2 |
| 11246 | 138876 | 930249 | 1.619383147 | 1 | 1.10 | 2 | Not Proven | 2 | 4 | 1 | Roads, Tracks, Paths | 2 | 168.40 | 3 | 6 | 1 | 1 |
| 11247 | 138638 | 930138 | 3.782708466 | 2 | 3.00 | 3 | Not Proven | 2 | 12 | 2 | Roads, Tracks, Paths | 2 | 88.08 | 3 | 6 | 1 | 2 |
| 11248 | 138614 | 929789 | 6.56327127 | 4 | 0.60 | 2 | Not Proven | 2 | 16 | 3 | Roads, Tracks, Paths | 2 | 170.82 | 3 | 6 | 1 | 3 |
| 11249 | 138668 | 929718 | 1.069864472 | 1 | 0.10 | 1 | Not Proven | 2 | 2 | 1 | Roads, Tracks, Paths | 2 | 193.23 | 3 | 6 | 1 | 1 |
| 11250 | 138767 | 929739 | 2.772011206 | 2 | 0.10 | 1 | Not Proven | 2 | 4 | 1 | Roads, Tracks, Paths | 2 | 155.32 | 3 | 6 | 1 | 1 |
| 11251 | 138936 | 929552 | 1.593656896 | 1 | 0.10 | 1 | Not Proven | 2 | 2 | 1 | Roads, Tracks, Paths | 2 | 387.31 | 3 | 6 | 1 | 1 |
| 11252 | 136025 | 933448 | 3.366435039 | 2 | 0.30 | 1 | Not Proven | 2 | 4 | 1 | Roads, Tracks, Paths | 2 | 27.49 | 3 | 6 | 1 | 1 |
| 11253 | 136140 | 933362 | 4.745070004 | 4 | 1.20 | 2 | Not Proven | 2 | 16 | 3 | Roads, Tracks, Paths | 2 | 170.25 | 3 | 6 | 1 | 3 |
| 11254 | 136232 | 933225 | 5.411091757 | 4 | 1.20 | 2 | Not Proven | 2 | 16 | 3 | Water Feature Minor | 6 | 260.67 | 3 | 18 | 3 | 9 |
| 11255 | 136124 | 933121 | 5.297548604 | 4 | 0.40 | 1 | Not Proven | 2 | 8 | 2 | Water Feature Minor | 6 | 125.84 | 3 | 18 | 3 | 6 |
| 11256 | 136021 | 933056 | 2.038913475 | 2 | 0.00 | 1 | Not Proven | 2 | 4 | 1 | Water Feature Minor | 6 | 36.95 | 3 | 18 | 3 | 3 |
| 11257 | 135955 | 932994 | 1.530355132 | 1 | 1.95 | 3 | Not Proven | 2 | 6 | 2 | Water Feature Minor | 6 | 70.43 | 3 | 18 | 3 | 6 |
| 11258 | 135856 | 932608 | 2.885859478 | 2 | 3.80 | 3 | Not Proven | 2 | 12 | 2 | Roads, Tracks, Paths | 2 | 60.91 | 3 | 6 | 1 | 2 |
| 11259 | 136188 | 932554 | 1.645487046 | 1 | 1.35 | 2 | Not Proven | 2 | 4 | 1 | Water Feature Minor | 6 | 54.92 | 3 | 18 | 3 | 3 |
| 11260 | 136444 | 932840 | 1.81174705 | 1 | 3.25 | 3 | Not Proven | 2 | 6 | 2 | Water Feature Minor | 6 | 42.77 | 3 | 18 | 3 | 6 |
| 11261 | 136801 | 932744 | 1.465313486 | 1 | 2.70 | 3 | Not Proven | 2 | 6 | 2 | Water Feature Minor | 6 | 174.64 | 3 | 18 | 3 | 6 |
| 11262 | 136906 | 932774 | 6.605616808 | 4 | 0.00 | 1 | Not Proven | 2 | 8 | 2 | Water Feature Minor | 6 | 135.50 | 3 | 18 | 3 | 6 |
| 11263 | 136956 | 932392 | 1.038022634 | 1 | 2.70 | 3 | Not Proven | 2 | 6 | 2 | Wind Farm Layout | 3 | 35.57 | 3 | 9 | 2 | 4 |
| 11264 | 137533 | 932211 | 1.656350229 | 1 | 4.40 | 3 | Not Proven | 2 | 6 | 2 | Water Feature Minor | 6 | 111.83 | 3 | 18 | 3 | 6 |
| 11265 | 137494 | 932320 | 7.175580835 | 4 | 0.00 | 1 | Not Proven | 2 | 8 | 2 | Water Feature Minor | 6 | 154.72 | 3 | 18 | 3 | 6 |
| 11266 | 137347 | 932390 | 5.526589513 | 4 | 0.00 | 1 | Not Proven | 2 | 8 | 2 | Water Feature Minor | 6 | 153.36 | 3 | 18 | 3 | 6 |
| 11267 | 137220 | 932822 | 1.542351246 | 1 | 0.00 | 1 | Not Proven | 2 | 2 | 1 | Wind Farm Layout | 3 | 23.64 | 3 | 9 | 2 | 2 |
| 11268 | 137230 | 933029 | 7.494382596 | 4 | 0.00 | 1 | Not Proven | 2 | 8 | 2 | Roads, Tracks, Paths | 2 | 34.60 | 3 | 6 | 1 | 2 |
| 11269 | 136762 | 933656 | 4.497002597 | 4 | 0.70 | 2 | Not Proven | 2 | 16 | 3 | Water Feature Minor | 6 | 118.97 | 3 | 18 | 3 | 9 |
| 11270 | 136759 | 933683 | 4.372569752 | 4 | 0.50 | 1 | Not Proven | 2 | 8 | 2 | Roads, Tracks, Paths | 2 | 99.95 | 3 | 6 | 1 | 2 |
| 11271 | 136579 | 933643 | 2.397691977 | 2 | 1.65 | 3 | Not Proven | 2 | 12 | 2 | Roads, Tracks, Paths | 2 | 140.84 | 3 | 6 | 1 | 2 |
| 11272 | 136601 | 933586 | 8.603158207 | 6 | 0.55 | 2 | Not Proven | 2 | 24 | 3 | Water Feature Minor | 6 | 130.49 | 3 | 18 | 3 | 9 |
| 11273 | 136629 | 933505 | 1.893542135 | 1 | 4.40 | 3 | Not Proven | 2 | 6 | 2 | Water Feature Minor | 6 | 78.66 | 3 | 18 | 3 | 6 |
| 11274 | 136613 | 933505 | 1.89925735 | 1 | 4.00 | 3 | Not Proven | 2 | 6 | 2 | Water Feature Minor | 6 | 94.62 | 3 | 18 | 3 | 6 |
| 11275 | 136659 | 933525 | 1.159643906 | 1 | 4.00 | 3 | Not Proven | 2 | 6 | 2 | Water Feature Minor | 6 | 50.60 | 3 | 18 | 3 | 6 |
| 11276 | 136650 | 933491 | 1.684894532 | 1 | 2.40 | 3 | Not Proven | 2 | 6 | 2 | Water Feature Minor | 6 | 60.69 | 3 | 18 | 3 | 6 |
| 11277 | 136733 | 933490 | 1.417122185 | 1 | 2.70 | 3 | Not Proven | 2 | 6 | 2 | Water Feature Minor | 6 | 29.35 | 3 | 18 | 3 | 6 |
| 11278 | 136709 | 933532 | 3.206388824 | 2 | 0.40 | 1 | Not Proven | 2 | 4 | 1 | water Feature Minor | 6 | 18.84 | 3 | 18 | 3 | 3 |
| 11279 | 136929 | 933593 | 5.640168753 | 4 | 1.10 | 2 | Not Proven | 2 | 16 | 3 | Water Feature Minor | 6 | 42.72 | 3 | 18 | 3 | 9 |
| 11280 | 137037 | 933386 | 0.655911182 | 1 | 1.55 | 3 | Not Proven | 2 | 6 | 2 | Water Feature Minor | 6 | 190.65 | 3 | 18 | 3 | 6 |
| 11281 | 137182 | 933188 | 0.812382661 | 1 | 4.40 | 3 | Not Proven | 2 | 6 | 2 | Water Feature Minor | 6 | 139.15 | 3 | 18 | 3 | 6 |
| 11282 | 137240 | 933166 | 2.971141028 | 2 | 1.00 | 2 | Not Proven | 2 | 8 | 2 | Water Feature Minor | 6 | 117.22 | 3 | 18 | 3 | 6 |
| 11283 | 137237 | 932847 | 1.383468807 | 1 | 0.00 | 1 | Not Proven | 2 | 2 | 1 | Wind Farm Layout | 3 | 22.11 | 3 | 9 | 2 | 2 |
| 11284 | 137263 | 932836 | 1.379594692 | 1 | 0.00 | 1 | Not Proven | 2 | 2 | 1 | Wind Farm Layout | 3 | 42.94 | 3 | 9 | 2 | 2 |
| 11285 | 137222 | 932651 | 1.542378068 | 1 | 1.90 | 3 | Not Proven | 2 | 6 | 2 | Water Feature Minor | 6 | 62.47 | 3 | 18 | 3 | 6 |
| 11286 | 137402 | 932512 | 0.786331284 | 1 | 0.00 | 1 | Not Proven | 2 | 2 | 1 | Water Feature Minor | 6 | 67.92 | 3 | 18 | 3 | 3 |
| 11287 | 137429 | 932473 | 0.678292046 | 1 | 0.80 | 2 | Not Proven | 2 | 4 | 1 | Water Feature Minor | 6 | 110.05 | 3 | 18 | 3 | 3 |
| 11288 | 137601 | 932232 | 2.243987784 | 2 | 0.80 | 2 | Not Proven | 2 | 8 | 2 | Water Feature Minor | 6 | 47.73 | 3 | 18 | 3 | 6 |
| 11289 | 137831 | 932168 | 2.280647347 | 2 | 0.00 | 1 | Not Proven | 2 | 4 | 1 | Wind Farm Layout | 3 | 4.68 | 4 | 12 | 2 | 2 |
| 11290 | 137781 | 932165 | 2.209164339 | 2 | 3.70 | 3 | Not Proven | 2 | 12 | 2 | Wind Farm Layout | 3 | 48.29 | 3 | 9 | 2 | 4 |
| 11291 | 137762 | 932090 | 6.319785404 | 4 | 0.20 | 1 | Not Proven | 2 | 8 | 2 | Wind Farm Layout | 3 | 22.03 | 3 | 9 | 2 | 4 |
| 11292 | 137792 | 932049 | 2.669802732 | 2 | 0.00 | 1 | Not Proven | 2 | 4 | 1 | Wind Farm Layout | 3 | 27.82 | 3 | 9 | 2 | 2 |
| 11293 | 138012 | 932073 | 1.94450194 | 1 | 4.00 | 3 | Not Proven | 2 | 6 | 2 | Water Feature Minor | 6 | 83.79 | 3 | 18 | 3 | 6 |
| 11294 | 138289 | 932092 | 0.861463709 | 1 | 3.45 | 3 | Not Proven | 2 | 6 | 2 | Water Feature Minor | 6 | 30.82 | 3 | 18 | 3 | 6 |
| 11295 | 138499 | 932157 | 2.793878334 | 2 | 0.50 | 1 | Not Proven | 2 | 4 | 1 | Water Feature Minor | 6 | 72.42 | 3 | 18 | 3 | 3 |
| 11296 | 138530 | 932251 | 2.818223882 | 2 | 4.30 | 3 | Not Proven | 2 | 12 | 2 | Water Feature Minor | 6 | 21.49 | 3 | 18 | 3 | 6 |
| 11297 | 138529 | 932337 | 2.222553067 | 2 | 1.70 | 3 | Not Proven | 2 | 12 | 2 | Water Feature Minor | 6 | 61.82 | 3 | 18 | 3 | 6 |
| 11298 | 138311 | 932288 | 1.035491418 | 1 | 2.55 | 3 | Not Proven | 2 | 6 | 2 | Water Feature Minor | 6 | 109.57 | 3 | 18 | 3 | 6 |
| 11299 | 138161 | 932250 | 2.643290865 | 2 | 1.60 | 3 | Not Proven | 2 | 12 | 2 | Wind Farm Layout | 3 | 129.23 | 3 | 9 | 2 | 4 |
| 11300 | 137954 | 932195 | 2.251113832 | 2 | 3.30 | 3 | Not Proven | 2 | 12 | 2 | Roads, Tracks, Paths | 2 | 17.69 | 3 | 6 | 1 | 2 |
| 11301 | 137942 | 932249 | 4.920957084 | 4 | 1.90 | 3 | Not Proven | 2 | 24 | 3 | Wind Farm Layout | 3 | 1.58 | 4 | 12 | 2 | 6 |
| 11302 | 137920 | 932328 | 1.493161654 | 1 | 0.40 | 1 | Not Proven | 2 | 2 | 1 | Wind Farm Layout | 3 | 76.10 | 3 | 9 | 2 | 2 |
| 11303 | 137913 | 932375 | 1.629403186 | 1 | 0.50 | 1 | Not Proven | 2 | 2 | 1 | Water Feature Minor | 6 | 112.67 | 3 | 18 | 3 | 3 |

# 3242 - Stornoway Wind Farm - PSRA - Tabulated Peat Probe Data

| ID | X | Y | SLOPE | Slope Co-efficient | PEAT DEPTH | Peat Co-efficient | Gen Substrate | Substrate Co-eff. | Risk Rating Coefficient | Risk Rating Normalisation | Receptor | Receptor Co-eff. | Distance | Receptor Dist Co-eff. | Impact Rating | Impact Rating Normalisation | Hazard Ranking |
|---|---|---|---|---|---|---|---|---|---|---|---|---|---|---|---|---|---|
| 11304 | 137895 | 932452 | 1.71434058 | 1 | 4.00 | 3 | Not Proven | 2 | 6 | 2 | Water Feature Minor | 6 | 37.15 | 3 | 18 | 3 | 6 |
| 11305 | 137861 | 932559 | 2.000457115 | 2 | 3.35 | 3 | Not Proven | 2 | 12 | 2 | Water Feature Minor | 6 | 27.34 | 3 | 18 | 3 | 6 |
| 11306 | 137844 | 932591 | 1.944910085 | 1 | 0.40 | 1 | Not Proven | 2 | 2 | 1 | Water Feature Minor | 6 | 16.22 | 3 | 18 | 3 | 3 |
| 11307 | 137783 | 932832 | 1.715831617 | 1 | 2.80 | 3 | Not Proven | 2 | 6 | 2 | Wind Farm Layout | 3 | 10.97 | 3 | 9 | 2 | 4 |
| 11308 | 137790 | 933010 | 1.013678312 | 1 | 3.70 | 3 | Not Proven | 2 | 6 | 2 | Water Feature Minor | 6 | 19.36 | 3 | 18 | 3 | 6 |
| 11309 | 137780 | 933179 | 2.026171982 | 2 | 2.60 | 3 | Not Proven | 2 | 12 | 2 | Water Feature Minor | 6 | 67.87 | 3 | 18 | 3 | 6 |
| 11310 | 137776 | 933310 | 0.654222396 | 1 | 2.70 | 3 | Not Proven | 2 | 6 | 2 | Water Feature Minor | 6 | 31.24 | 3 | 18 | 3 | 6 |
| 11311 | 137770 | 933534 | 2.062999034 | 2 | 3.70 | 3 | Not Proven | 2 | 12 | 2 | Water Feature Minor | 6 | 43.46 | 3 | 18 | 3 | 6 |
| 11312 | 137856 | 933719 | 0.649615335 | 1 | 1.20 | 2 | Not Proven | 2 | 4 | 1 | Water Feature Minor | 6 | 23.32 | 3 | 18 | 3 | 3 |
| 11313 | 137854 | 933840 | 1.797112715 | 1 | 2.70 | 3 | Not Proven | 2 | 6 | 2 | Water Feature Minor | 6 | 39.51 | 3 | 18 | 3 | 6 |
| 11314 | 137872 | 933913 | 2.606056244 | 2 | 2.00 | 3 | Not Proven | 2 | 12 | 2 | Water Feature Minor | 6 | 12.53 | 3 | 18 | 3 | 6 |
| 11315 | 137875 | 934080 | 2.812940896 | 2 | 1.60 | 3 | Not Proven | 2 | 12 | 2 | Roads, Tracks, Paths | 2 | 2.91 | 4 | 8 | 2 | 4 |
| 11316 | 138175 | 934103 | 10.51418996 | 6 | 0.10 | 1 | Not Proven | 2 | 12 | 2 | Wind Farm Layout | 3 | 9.99 | 4 | 12 | 2 | 4 |
| 11317 | 139801 | 935186 | 10.22304176 | 6 | 0.20 | 1 | Not Proven | 2 | 12 | 2 | Water Feature Minor | 6 | 98.88 | 3 | 18 | 3 | 6 |
| 11318 | 139649 | 935063 | 3.642280941 | 2 | 1.70 | 3 | Not Proven | 2 | 12 | 2 | Water Feature Minor | 6 | 150.27 | 3 | 18 | 3 | 6 |
| 11319 | 139501 | 934958 | 1.672244871 | 1 | 1.75 | 3 | Not Proven | 2 | 6 | 2 | Water Feature Minor | 6 | 199.88 | 3 | 18 | 3 | 6 |
| 11320 | 139463 | 935016 | 1.696375411 | 1 | 0.00 | 1 | Not Proven | 2 | 2 | 1 | Water Feature Minor | 6 | 216.68 | 3 | 18 | 3 | 3 |
| 11321 | 139409 | 934965 | 3.697210908 | 2 | 3.00 | 3 | Not Proven | 2 | 12 | 2 | Water Feature Minor | 6 | 263.22 | 3 | 18 | 3 | 6 |
| 11322 | 139329 | 934874 | 6.396828928 | 4 | 0.00 | 1 | Not Proven | 2 | 8 | 2 | Water Feature Minor | 6 | 170.71 | 3 | 18 | 3 | 6 |
| 11323 | 139212 | 934733 | 6.189146729 | 4 | 0.00 | 1 | Not Proven | 2 | 8 | 2 | Water Feature Minor | 6 | 65.23 | 3 | 18 | 3 | 6 |
| 11324 | 139192 | 934711 | 3.480472684 | 2 | 0.70 | 2 | Not Proven | 2 | 8 | 2 | Water Feature Minor | 6 | 62.69 | 3 | 18 | 3 | 6 |
| 11325 | 139144 | 934640 | 4.711991429 | 4 | 1.20 | 2 | Not Proven | 2 | 16 | 3 | Water Feature Minor | 6 | 73.73 | 3 | 18 | 3 | 9 |
| 11326 | 139019 | 934720 | 9.695726395 | 6 | 0.60 | 2 | Not Proven | 2 | 24 | 3 | Water Feature Minor | 6 | 220.88 | 3 | 18 | 3 | 9 |
| 11327 | 138850 | 934908 | 2.959664464 | 2 | 3.10 | 3 | Not Proven | 2 | 12 | 2 | Roads, Tracks, Paths | 2 | 322.13 | 3 | 6 | 1 | 2 |
| 11328 | 138831 | 934960 | 4.201677704 | 4 | 0.00 | 1 | Not Proven | 2 | 8 | 2 | Water Feature Minor | 6 | 281.39 | 3 | 18 | 3 | 6 |
| 11329 | 138828 | 935642 | 2.554050164 | 2 | 1.20 | 2 | Not Proven | 2 | 8 | 2 | Roads, Tracks, Paths | 2 | 115.13 | 3 | 6 | 1 | 2 |
| 11330 | 138710 | 935123 | 1.573620427 | 1 | 1.25 | 2 | Not Proven | 2 | 4 | 1 | Water Feature Minor | 6 | 123.83 | 3 | 18 | 3 | 3 |
| 11331 | 138677 | 935123 | 1.202724513 | 1 | 0.00 | 1 | Not Proven | 2 | 2 | 1 | Water Feature Minor | 6 | 129.70 | 3 | 18 | 3 | 3 |
| 11332 | 138534 | 935117 | 13.00482882 | 6 | 0.00 | 1 | Not Proven | 2 | 12 | 2 | Water Feature Minor | 6 | 135.79 | 3 | 18 | 3 | 6 |
| 11333 | 138484 | 935151 | 7.111273689 | 4 | 1.30 | 2 | Not Proven | 2 | 16 | 3 | Water Feature Minor | 6 | 80.91 | 3 | 18 | 3 | 9 |
| 11334 | 138412 | 935260 | 2.757902968 | 2 | 2.50 | 3 | Not Proven | 2 | 12 | 2 | Water Feature Minor | 6 | 21.82 | 3 | 18 | 3 | 6 |
| 11335 | 138411 | 935285 | 2.754882491 | 2 | 3.20 | 3 | Not Proven | 2 | 12 | 2 | Water Feature Minor | 6 | 3.10 | 4 | 24 | 3 | 6 |
| 11336 | 138415 | 935407 | 2.004749298 | 2 | 3.30 | 3 | Not Proven | 2 | 12 | 2 | Water Feature Minor | 6 | 102.16 | 3 | 18 | 3 | 6 |
| 11337 | 138410 | 935463 | 6.50600245 | 4 | 1.65 | 3 | Not Proven | 2 | 24 | 3 | Wind Farm Layout | 3 | 66.63 | 3 | 9 | 2 | 6 |
| 11338 | 138389 | 935665 | 0.626813731 | 1 | 1.70 | 3 | Not Proven | 2 | 6 | 3 | Wind Farm Layout | 3 | 133.54 | 3 | 9 | 2 | 4 |
| 11339 | 138409 | 935818 | 2.157534003 | 2 | 2.90 | 3 | Not Proven | 2 | 12 | 2 | Water Feature Minor | 6 | 125.90 | 3 | 18 | 3 | 6 |
| 11340 | 138503 | 935814 | 2.343208125 | 2 | 0.00 | 1 | Not Proven | 2 | 4 | 1 | Roads, Tracks, Paths | 2 | 99.76 | 3 | 6 | 1 | 1 |
| 11341 | 138675 | 935852 | 4.444956875 | 4 | 1.40 | 2 | Not Proven | 2 | 16 | 3 | Water Feature Minor | 6 | 120.02 | 3 | 18 | 3 | 9 |
| 11342 | 138886 | 935816 | 4.591489582 | 4 | 3.20 | 3 | Not Proven | 2 | 24 | 3 | Water Feature Minor | 6 | 91.40 | 3 | 18 | 3 | 9 |
| 11343 | 139128 | 935756 | 1.62128444 | 1 | 3.70 | 3 | Not Proven | 2 | 6 | 2 | Water Feature Minor | 6 | 132.04 | 3 | 18 | 3 | 6 |
| 11344 | 139285 | 935761 | 0.953506047 | 1 | 4.40 | 3 | Not Proven | 2 | 6 | 2 | Water Feature Minor | 6 | 61.37 | 3 | 18 | 3 | 6 |
| 11345 | 139279 | 935727 | 1.21424042 | 1 | 3.70 | 3 | Not Proven | 2 | 6 | 2 | Water Feature Minor | 6 | 80.13 | 3 | 18 | 3 | 6 |
| 11346 | 139347 | 935536 | 1.861435617 | 1 | 0.80 | 2 | Not Proven | 2 | 4 | 1 | Water Feature Minor | 6 | 121.27 | 3 | 18 | 3 | 3 |
| 11347 | 139236 | 935297 | 4.040290952 | 4 | 0.80 | 2 | Not Proven | 2 | 16 | 3 | Water Feature Minor | 6 | 54.09 | 3 | 18 | 3 | 9 |
| 11348 | 139211 | 935194 | 8.229580922 | 6 | 2.70 | 3 | Not Proven | 2 | 36 | 4 | Water Feature Minor | 6 | 49.48 | 3 | 18 | 3 | 12 |
| 11349 | 138983 | 935192 | 3.004823232 | 2 | 3.60 | 3 | Not Proven | 2 | 12 | 2 | Water Feature Minor | 6 | 38.78 | 3 | 18 | 3 | 6 |
| 11350 | 138942 | 935281 | 8.946142883 | 6 | 0.30 | 1 | Not Proven | 2 | 12 | 2 | Water Feature Minor | 6 | 55.06 | 3 | 18 | 3 | 6 |
| 11351 | 138893 | 935330 | 18.10110197 | 8 | 0.70 | 2 | Not Proven | 2 | 32 | 4 | Water Feature Minor | 6 | 88.77 | 3 | 18 | 3 | 12 |
| 11352 | 139020 | 935164 | 10.02946421 | 6 | 0.00 | 1 | Not Proven | 2 | 12 | 2 | Water Feature Minor | 6 | 64.80 | 3 | 18 | 3 | 6 |
| 11353 | 139131 | 935096 | 2.813143687 | 2 | 2.40 | 3 | Not Proven | 2 | 12 | 2 | Water Feature Minor | 6 | 130.69 | 3 | 18 | 3 | 6 |
| 11354 | 139297 | 934998 | 11.08167938 | 6 | 0.80 | 2 | Not Proven | 2 | 24 | 3 | Water Feature Minor | 6 | 224.09 | 3 | 18 | 3 | 9 |
| 11355 | 139515 | 935066 | 3.217111433 | 2 | 1.70 | 3 | Not Proven | 2 | 12 | 3 | Water Feature Minor | 6 | 164.90 | 3 | 18 | 3 | 6 |
| 11356 | 139574 | 935105 | 8.072721529 | 6 | 0.00 | 1 | Not Proven | 2 | 12 | 2 | Water Feature Minor | 6 | 112.01 | 3 | 18 | 3 | 6 |
| 11357 | 139597 | 935110 | 3.257080537 | 2 | 0.90 | 2 | Not Proven | 2 | 8 | 2 | Water Feature Minor | 6 | 103.33 | 3 | 18 | 3 | 6 |
| 11358 | 138356 | 933635 | 6.203793144 | 4 | 0.40 | 1 | Not Proven | 2 | 8 | 2 | Roads, Tracks, Paths | 2 | 117.17 | 3 | 6 | 1 | 2 |
| 11359 | 138355 | 933572 | 7.722959518 | 4 | 0.50 | 1 | Not Proven | 2 | 8 | 2 | Water Feature Minor | 6 | 120.70 | 3 | 18 | 3 | 6 |
| 11360 | 138343 | 933464 | 2.65830333 | 2 | 3.60 | 3 | Not Proven | 2 | 12 | 2 | Water Feature Minor | 6 | 107.56 | 3 | 18 | 3 | 6 |
| 11361 | 138351 | 933426 | 5.906492023 | 4 | 0.70 | 2 | Not Proven | 2 | 16 | 3 | Water Feature Minor | 6 | 133.35 | 3 | 18 | 3 | 9 |
| 11362 | 138373 | 933305 | 2.651873469 | 2 | 1.55 | 3 | Not Proven | 2 | 12 | 3 | Water Feature Minor | 6 | 80.52 | 3 | 18 | 3 | 6 |
| 11363 | 138432 | 933139 | 3.445332673 | 2 | 2.00 | 3 | Not Proven | 2 | 12 | 2 | Wind Farm Layout | 3 | 38.00 | 3 | 9 | 2 | 4 |
| 11364 | 138460 | 933081 | 7.652780795 | 4 | 0.90 | 2 | Not Proven | 2 | 16 | 3 | Wind Farm Layout | 3 | 24.55 | 3 | 9 | 2 | 6 |
| 11365 | 138404 | 933435 | 8.032491875 | 6 | 0.00 | 1 | Not Proven | 2 | 12 | 2 | Water Feature Minor | 6 | 90.24 | 3 | 18 | 3 | 6 |
| 11366 | 138424 | 933454 | 2.845969644 | 2 | 0.00 | 1 | Not Proven | 2 | 4 | 1 | Water Feature Minor | 6 | 66.23 | 3 | 18 | 3 | 3 |
| 11367 | 138435 | 933506 | 3.929840946 | 2 | 0.80 | 2 | Not Proven | 2 | 8 | 2 | Water Feature Minor | 6 | 68.78 | 3 | 18 | 3 | 6 |
| 11368 | 138420 | 933568 | 8.915512228 | 6 | 0.50 | 1 | Not Proven | 2 | 12 | 2 | Water Feature Minor | 6 | 125.03 | 3 | 18 | 3 | 6 |
| 11369 | 135174 | 932056 | 3.139303265 | 2 | 2.45 | 3 | Not Proven | 2 | 12 | 2 | Water Feature Minor | 6 | 93.17 | 3 | 18 | 3 | 6 |
| 11370 | 135285 | 932121 | 7.162935615 | 4 | 0.00 | 1 | Not Proven | 2 | 8 | 2 | Water Feature Minor | 6 | 78.38 | 3 | 18 | 3 | 6 |
| 11371 | 135287 | 932176 | 9.793557482 | 6 | 0.00 | 1 | Not Proven | 2 | 12 | 2 | Water Feature Minor | 6 | 23.56 | 3 | 18 | 3 | 6 |
| 11372 | 135392 | 932073 | 3.497546382 | 2 | 0.80 | 2 | Not Proven | 2 | 8 | 2 | Roads, Tracks, Paths | 2 | 107.70 | 3 | 6 | 1 | 2 |
| 11373 | 135392 | 932098 | 3.949323785 | 2 | 0.70 | 2 | Not Proven | 2 | 8 | 2 | Roads, Tracks, Paths | 2 | 103.12 | 3 | 6 | 1 | 2 |
| 11374 | 135596 | 932011 | 0.987386622 | 1 | 1.70 | 3 | Not Proven | 2 | 6 | 2 | Wind Farm Layout | 3 | 24.00 | 3 | 9 | 2 | 4 |
| 11375 | 135806 | 932044 | 2.672457657 | 2 | 1.55 | 3 | Not Proven | 2 | 12 | 2 | Wind Farm Layout | 3 | 29.52 | 3 | 9 | 2 | 4 |
| 11376 | 135943 | 931917 | 2.359893806 | 2 | 2.30 | 3 | Not Proven | 2 | 12 | 2 | Wind Farm Layout | 3 | 172.83 | 3 | 9 | 2 | 4 |
| 11377 | 136209 | 931872 | 2.898545518 | 2 | 3.10 | 3 | Not Proven | 2 | 12 | 2 | Wind Farm Layout | 3 | 103.59 | 3 | 9 | 2 | 4 |
| 11378 | 136580 | 931975 | 1.633044541 | 1 | 3.70 | 3 | Not Proven | 2 | 6 | 2 | Water Feature Minor | 6 | 135.53 | 3 | 18 | 3 | 6 |
| 11379 | 136977 | 931969 | 0.889853115 | 1 | 3.75 | 3 | Not Proven | 2 | 6 | 2 | Roads, Tracks, Paths | 2 | 106.28 | 3 | 6 | 1 | 2 |
| 11380 | 137254 | 932018 | 1.263018035 | 1 | 3.15 | 3 | Not Proven | 2 | 6 | 2 | Wind Farm Layout | 3 | 142.40 | 3 | 9 | 2 | 4 |
| 11381 | 137526 | 931904 | 1.62627423 | 1 | 1.70 | 3 | Not Proven | 2 | 6 | 2 | Wind Farm Layout | 3 | 35.39 | 3 | 9 | 2 | 4 |
| 11382 | 138030 | 931834 | 4.580491292 | 4 | 1.10 | 2 | Not Proven | 2 | 16 | 3 | Water Feature Minor | 6 | 49.05 | 3 | 18 | 3 | 9 |
| 11383 | 138018 | 931692 | 0.604293745 | 1 | 1.70 | 3 | Not Proven | 2 | 6 | 2 | Water Feature Minor | 6 | 58.74 | 3 | 18 | 3 | 6 |
| 11384 | 137741 | 931623 | 2.527036254 | 2 | 0.80 | 2 | Not Proven | 2 | 8 | 2 | Wind Farm Layout | 3 | 10.10 | 3 | 9 | 2 | 4 |
| 11385 | 137480 | 931588 | 1.307488018 | 1 | 0.60 | 2 | Not Proven | 2 | 4 | 1 | Roads, Tracks, Paths | 2 | 39.39 | 3 | 6 | 1 | 1 |
| 11386 | 137320 | 931595 | 1.714091524 | 1 | 0.90 | 2 | Not Proven | 2 | 4 | 1 | Water Feature Minor | 6 | 114.88 | 3 | 18 | 3 | 3 |
| 11387 | 137139 | 931568 | 3.528685882 | 2 | 0.80 | 2 | Not Proven | 2 | 8 | 2 | Water Feature Minor | 6 | 116.96 | 3 | 18 | 3 | 6 |
| 11388 | 136970 | 931525 | 2.459719837 | 2 | 1.20 | 2 | Not Proven | 2 | 8 | 2 | Water Feature Minor | 6 | 155.22 | 3 | 18 | 3 | 6 |
| 11389 | 136663 | 931410 | 3.34200282 | 2 | 1.20 | 2 | Not Proven | 2 | 8 | 2 | Wind Farm Layout | 3 | 221.95 | 3 | 9 | 2 | 4 |
| 11390 | 136571 | 931503 | 3.319929032 | 2 | 1.10 | 2 | Not Proven | 2 | 8 | 2 | Water Feature Minor | 6 | 174.19 | 3 | 18 | 3 | 6 |
| 11391 | 136544 | 931570 | 6.452729583 | 4 | 1.25 | 2 | Not Proven | 2 | 16 | 3 | Water Feature Minor | 6 | 106.47 | 3 | 18 | 3 | 9 |
| 11392 | 136449 | 931247 | 3.530576541 | 2 | 2.20 | 3 | Not Proven | 2 | 12 | 2 | Wind Farm Layout | 3 | 34.66 | 3 | 9 | 2 | 4 |
| 11393 | 136395 | 931093 | 1.944940901 | 1 | 4.40 | 3 | Not Proven | 2 | 6 | 2 | Roads, Tracks, Paths | 2 | 119.73 | 3 | 6 | 1 | 2 |
| 11394 | 136468 | 931056 | 0.289660329 | 1 | 3.70 | 3 | Not Proven | 2 | 6 | 2 | Roads, Tracks, Paths | 2 | 54.91 | 3 | 6 | 1 | 2 |
| 11395 | 136270 | 931100 | 1.989546388 | 1 | 2.90 | 3 | Not Proven | 2 | 6 | 2 | Wind Farm Layout | 3 | 146.46 | 3 | 9 | 2 | 4 |
| 11396 | 136144 | 931160 | 3.435016668 | 2 | 1.10 | 2 | Not Proven | 2 | 8 | 2 | Wind Farm Layout | 3 | 62.34 | 3 | 9 | 2 | 4 |
| 11397 | 136053 | 931193 | 3.6307669 | 2 | 1.10 | 2 | Not Proven | 2 | 8 | 2 | Wind Farm Layout | 3 | 3.64 | 4 | 12 | 2 | 4 |
| 11398 | 135955 | 931075 | 3.083465993 | 2 | 2.20 | 3 | Not Proven | 2 | 12 | 2 | Roads, Tracks, Paths | 2 | 31.37 | 3 | 6 | 1 | 2 |
| 11399 | 135727 | 931112 | 1.895234008 | 1 | 1.30 | 2 | Not Proven | 2 | 4 | 1 | Wind Farm Layout | 3 | 13.37 | 3 | 9 | 2 | 2 |
| 11400 | 135542 | 931053 | 2.314611645 | 2 | 1.50 | 2 | Not Proven | 2 | 8 | 2 | Wind Farm Layout | 3 | 10.16 | 3 | 9 | 2 | 4 |
| 11401 | 135231 | 930940 | 3.02695986 | 2 | 1.50 | 2 | Not Proven | 2 | 8 | 2 | Roads, Tracks, Paths | 2 | 117.40 | 3 | 6 | 1 | 2 |
| 11402 | 135124 | 930892 | 2.781720424 | 2 | 1.20 | 2 | Not Proven | 2 | 8 | 2 | Water Feature Minor | 6 | 225.43 | 3 | 18 | 3 | 6 |
| 11403 | 135106 | 931084 | 0.631506856 | 1 | 4.40 | 3 | Not Proven | 2 | 6 | 2 | Water Feature Minor | 6 | 106.44 | 3 | 18 | 3 | 6 |
| 11404 | 135181 | 931110 | 2.830717635 | 2 | 3.20 | 3 | Not Proven | 2 | 12 | 2 | Water Feature Minor | 6 | 156.33 | 3 | 18 | 3 | 6 |
| 11405 | 135273 | 931167 | 2.80752032 | 2 | 4.20 | 3 | Not Proven | 2 | 12 | 2 | water Feature Minor | 6 | 150.81 | 3 | 18 | 3 | 6 |
| 11406 | 135188 | 931315 | 1.359882236 | 1 | 2.00 | 3 | Not Proven | 2 | 6 | 2 | Water Feature Minor | 6 | 43.46 | 3 | 18 | 3 | 6 |
| 11407 | 135231 | 931468 | 1.512309923 | 1 | 2.00 | 3 | Not Proven | 2 | 6 | 2 | Water Feature Minor | 6 | 76.99 | 3 | 18 | 3 | 6 |
| 11408 | 135139 | 931722 | 2.911059215 | 2 | 2.10 | 3 | Not Proven | 2 | 12 | 2 | Wind Farm Layout | 3 | 6.58 | 4 | 12 | 2 | 4 |
| 11409 | 135245 | 931838 | 1.134272087 | 1 | 1.00 | 2 | Not Proven | 2 | 4 | 1 | Wind Farm Layout | 3 | 28.92 | 3 | 9 | 2 | 2 |
| 11410 | 134994 | 931794 | 1.568238021 | 1 | 0.70 | 2 | Not Proven | 2 | 4 | 1 | Water Feature Minor | 6 | 123.30 | 3 | 18 | 3 | 3 |
| 11411 | 134678 | 931742 | 1.118400193 | 1 | 1.60 | 3 | Not Proven | 2 | 6 | 2 | Roads, Tracks, Paths | 2 | 105.78 | 3 | 6 | 1 | 2 |
| 11412 | 137353 | 934129 | 3.128457842 | 2 | 0.00 | 1 | Not Proven | 2 | 4 | 1 | Roads, Tracks, Paths | 2 | 9.33 | 4 | 8 | 2 | 2 |
| 11413 | 137683 | 934195 | 2.609375302 | 2 | 1.10 | 2 | Not Proven | 2 | 8 | 2 | Water Feature Minor | 6 | 10.94 | 3 | 18 | 3 | 6 |
| 11414 | 137904 | 934191 | 0.966286145 | 1 | 2.70 | 3 | Not Proven | 2 | 6 | 2 | Wind Farm Layout | 3 | 45.15 | 3 | 9 | 2 | 4 |
| 11415 | 137934 | 934356 | 2.295642574 | 2 | 1.10 | 2 | Not Proven | 2 | 8 | 2 | Water Feature Minor | 6 | 139.35 | 3 | 18 | 3 | 6 |
| 11416 | 137988 | 934679 | 2.894738798 | 2 | 1.50 | 2 | Not Proven | 2 | 8 | 2 | Water Feature Minor | 6 | 129.08 | 3 | 18 | 3 | 6 |
| 11417 | 137955 | 934798 | 3.324426579 | 2 | 1.30 | 2 | Not Proven | 2 | 8 | 2 | Water Feature Minor | 6 | 95.65 | 3 | 18 | 3 | 6 |
| 11418 | 137949 | 934874 | 5.743108835 | 4 | 0.50 | 1 | Not Proven | 2 | 8 | 2 | Water Feature Minor | 6 | 117.98 | 3 | 18 | 3 | 6 |
| 11419 | 137962 | 934953 | 1.154128873 | 1 | 4.35 | 3 | Not Proven | 2 | 6 | 2 | Wind Farm Layout | 3 | 90.53 | 3 | 9 | 2 | 4 |
| 11420 | 138000 | 935086 | 2.476656449 | 2 | 0.00 | 1 | Not Proven | 2 | 4 | 1 | Wind Farm Layout | 3 | 37.10 | 3 | 9 | 2 | 2 |
| 11421 | 137925 | 935313 | 0.900279459 | 1 | 3.40 | 3 | Not Proven | 2 | 6 | 2 | Water Feature Minor | 6 | 68.01 | 3 | 18 | 3 | 6 |
| 11422 | 138011 | 935846 | 3.485218763 | 2 | 2.60 | 3 | Not Proven | 2 | 12 | 2 | Water Feature Minor | 6 | 46.01 | 3 | 18 | 3 | 6 |
| 11423 | 137993 | 935580 | 0.30682496 | 1 | 3.80 | 3 | Not Proven | 2 | 6 | 2 | Water Feature Minor | 6 | 55.08 | 3 | 18 | 3 | 6 |
| 11424 | 137810 | 935374 | 0.715388492 | 1 | 2.80 | 3 | Not Proven | 2 | 6 | 2 | Water Feature Minor | 6 | 48.76 | 3 | 18 | 3 | 6 |
| 11425 | 137708 | 935178 | 1.923032364 | 1 | 2.60 | 3 | Not Proven | 2 | 6 | 2 | Roads, Tracks, Paths | 2 | 59.19 | 3 | 6 | 1 | 2 |
| 11426 | 137710 | 935058 | 3.155950308 | 2 | 0.50 | 1 | Not Proven | 2 | 4 | 1 | Roads, Tracks, Paths | 2 | 149.65 | 3 | 6 | 1 | 1 |
| 11427 | 137532 | 935058 | 1.929015234 | 1 | 2.10 | 3 | Not Proven | 2 | 6 | 2 | Wind Farm Layout | 3 | 78.42 | 3 | 9 | 2 | 4 |
| 11428 | 137397 | 935051 | 7.450033231 | 4 | 1.00 | 2 | Not Proven | 2 | 16 | 3 | Wind Farm Layout | 3 | 9.40 | 4 | 12 | 2 | 6 |
| 11429 | 137108 | 935044 | 3.11098227 | 2 | 3.30 | 3 | Not Proven | 2 | 12 | 2 | Roads, Tracks, Paths | 2 | 21.73 | 3 | 6 | 1 | 2 |
| 11430 | 136865 | 935104 | 3.855692446 | 2 | 0.90 | 2 | Not Proven | 2 | 8 | 2 | Wind Farm Layout | 3 | 10.74 | 3 | 9 | 2 | 4 |

# 3242 - Stornoway Wind Farm - PSRA - Tabulated Peat Probe Data

| ID | X | Y | SLOPE | Slope Co-efficient | PEAT DEPTH | Peat Co-efficient | Gen Substrate | Substrate Co-eff. | Risk Rating Coefficient | Risk Rating Normalisation | Receptor | Receptor Co-eff. | Distance | Receptor Dist Co-eff. | Impact Rating | Impact Rating Normalisation | Hazard Ranking |
|---|---|---|---|---|---|---|---|---|---|---|---|---|---|---|---|---|---|
| 11431 | 136828 | 935067 | 8.957583294 | 6 | 1.70 | 3 | Not Proven | 2 | 36 | 4 | Wind Farm Layout | 3 | 40.60 | 3 | 9 | 2 | 8 |
| 11432 | 136788 | 935190 | 2.558845234 | 2 | 4.40 | 3 | Not Proven | 2 | 12 | 2 | Wind Farm Layout | 3 | 42.09 | 3 | 9 | 2 | 4 |
| 11433 | 136668 | 935194 | 3.935859761 | 2 | 1.80 | 3 | Not Proven | 2 | 12 | 2 | Wind Farm Layout | 3 | 13.23 | 3 | 9 | 2 | 4 |
| 11434 | 136327 | 935092 | 4.032204061 | 4 | 0.90 | 2 | Not Proven | 2 | 16 | 3 | Water Feature Minor | 6 | 157.46 | 3 | 18 | 3 | 9 |
| 11435 | 136554 | 934893 | 0.506071458 | 1 | 1.00 | 2 | Not Proven | 2 | 4 | 1 | Roads, Tracks, Paths | 2 | 245.73 | 3 | 6 | 1 | 1 |
| 11436 | 136879 | 934777 | 8.096427302 | 6 | 0.00 | 1 | Not Proven | 2 | 12 | 2 | Wind Farm Layout | 3 | 207.59 | 3 | 9 | 2 | 4 |
| 11437 | 137030 | 934755 | 2.161831141 | 2 | 1.50 | 2 | Not Proven | 2 | 8 | 2 | Wind Farm Layout | 3 | 159.02 | 3 | 9 | 2 | 4 |
| 11438 | 137117 | 934717 | 2.432037725 | 2 | 0.00 | 1 | Not Proven | 2 | 4 | 1 | Wind Farm Layout | 3 | 148.80 | 3 | 9 | 2 | 2 |
| 11439 | 137287 | 934733 | 8.226376934 | 6 | 1.00 | 2 | Not Proven | 2 | 24 | 3 | Wind Farm Layout | 3 | 64.89 | 3 | 9 | 2 | 6 |
| 11440 | 137408 | 934819 | 4.051205473 | 4 | 3.40 | 3 | Not Proven | 2 | 24 | 3 | Wind Farm Layout | 3 | 65.64 | 3 | 9 | 2 | 6 |
| 11441 | 137663 | 934788 | 1.908299948 | 1 | 2.30 | 3 | Not Proven | 2 | 6 | 2 | Roads, Tracks, Paths | 2 | 0.45 | 4 | 8 | 2 | 4 |
| 11442 | 137972 | 934584 | 2.86193455 | 2 | 1.40 | 2 | Not Proven | 2 | 8 | 2 | Water Feature Minor | 6 | 112.12 | 3 | 18 | 3 | 6 |
| 11443 | 137694 | 934367 | 2.832642734 | 2 | 3.70 | 3 | Not Proven | 2 | 12 | 2 | Water Feature Minor | 6 | 59.97 | 3 | 18 | 3 | 6 |
| 11444 | 137403 | 933580 | 1.306199837 | 1 | 3.40 | 3 | Not Proven | 2 | 6 | 2 | Water Feature Minor | 6 | 32.99 | 3 | 18 | 3 | 6 |
| 11445 | 137387 | 933378 | 0.507386332 | 1 | 3.70 | 3 | Not Proven | 2 | 6 | 2 | Water Feature Minor | 6 | 110.38 | 3 | 18 | 3 | 6 |
| 11446 | 137380 | 933122 | 8.690427732 | 6 | 1.60 | 3 | Not Proven | 2 | 36 | 4 | Water Feature Minor | 6 | 124.30 | 3 | 18 | 3 | 12 |
| 11447 | 139423 | 931471 | 1.528570635 | 1 | 4.40 | 3 | Not Proven | 2 | 6 | 2 | Roads, Tracks, Paths | 2 | 112.77 | 3 | 6 | 1 | 2 |
| 11448 | 139157 | 931450 | 1.523645854 | 1 | 1.70 | 3 | Not Proven | 2 | 6 | 2 | Water Feature Minor | 6 | 113.45 | 3 | 18 | 3 | 6 |
| 11449 | 139134 | 931470 | 2.759963596 | 2 | 0.00 | 1 | Not Proven | 2 | 4 | 1 | Water Feature Minor | 6 | 83.08 | 3 | 18 | 3 | 3 |
| 11450 | 138948 | 931376 | 2.175710282 | 2 | 0.80 | 2 | Not Proven | 2 | 8 | 2 | Wind Farm Layout | 3 | 97.36 | 3 | 9 | 2 | 4 |
| 11451 | 138930 | 931429 | 3.907518435 | 2 | 0.00 | 1 | Not Proven | 2 | 4 | 1 | Water Feature Minor | 6 | 82.40 | 3 | 18 | 3 | 3 |
| 11452 | 138862 | 931255 | 0.967851961 | 1 | 0.40 | 1 | Not Proven | 2 | 2 | 1 | Wind Farm Layout | 3 | 15.76 | 3 | 9 | 2 | 2 |
| 11453 | 138691 | 931250 | 2.03662594 | 2 | 0.50 | 1 | Not Proven | 2 | 4 | 1 | Wind Farm Layout | 3 | 40.85 | 3 | 9 | 2 | 2 |
| 11454 | 138626 | 931254 | 6.316364188 | 4 | 0.00 | 1 | Not Proven | 2 | 8 | 2 | Wind Farm Layout | 3 | 45.56 | 3 | 9 | 2 | 4 |
| 11455 | 138502 | 931303 | 1.721876243 | 1 | 3.60 | 3 | Not Proven | 2 | 6 | 2 | Wind Farm Layout | 3 | 68.89 | 3 | 9 | 2 | 4 |
| 11456 | 138429 | 931334 | 2.126792642 | 2 | 0.50 | 1 | Not Proven | 2 | 4 | 1 | Wind Farm Layout | 3 | 82.47 | 3 | 9 | 2 | 2 |
| 11457 | 138175 | 931119 | 1.903834558 | 1 | 1.80 | 3 | Not Proven | 2 | 6 | 2 | Water Feature Minor | 6 | 58.55 | 3 | 18 | 3 | 6 |
| 11458 | 138013 | 930970 | 1.505438006 | 1 | 3.00 | 3 | Not Proven | 2 | 6 | 2 | Water Feature Minor | 6 | 267.70 | 3 | 18 | 3 | 6 |
| 11459 | 138011 | 930840 | 3.666120327 | 2 | 0.50 | 1 | Not Proven | 2 | 4 | 1 | Water Feature Minor | 6 | 236.38 | 3 | 18 | 3 | 3 |
| 11460 | 137706 | 931134 | 3.877865868 | 2 | 2.20 | 3 | Not Proven | 2 | 12 | 2 | Water Feature Minor | 6 | 44.04 | 3 | 18 | 3 | 6 |
| 11461 | 137578 | 931220 | 1.486862588 | 1 | 1.00 | 2 | Not Proven | 2 | 4 | 1 | Water Feature Minor | 6 | 64.91 | 3 | 18 | 3 | 3 |
| 11462 | 137389 | 931188 | 1.683193437 | 1 | 0.40 | 1 | Not Proven | 2 | 2 | 1 | Wind Farm Layout | 3 | 5.43 | 4 | 12 | 2 | 2 |
| 11463 | 137137 | 931127 | 1.337335236 | 1 | 1.10 | 2 | Not Proven | 2 | 4 | 1 | Roads, Tracks, Paths | 2 | 2.05 | 4 | 8 | 2 | 2 |
| 11464 | 136788 | 931014 | 1.203980863 | 1 | 1.50 | 2 | Not Proven | 2 | 4 | 1 | Water Feature Minor | 6 | 100.09 | 3 | 18 | 3 | 3 |
| 11465 | 137085 | 931195 | 2.408414006 | 2 | 2.40 | 3 | Not Proven | 2 | 12 | 2 | Water Feature Minor | 6 | 74.47 | 3 | 18 | 3 | 6 |
| 11466 | 137406 | 931281 | 6.015357866 | 4 | 2.70 | 3 | Not Proven | 2 | 24 | 3 | Water Feature Minor | 6 | 57.99 | 3 | 18 | 3 | 9 |
| 11467 | 137576 | 931355 | 2.202186251 | 2 | 1.70 | 3 | Not Proven | 2 | 12 | 2 | Wind Farm Layout | 3 | 11.74 | 3 | 9 | 2 | 4 |
| 11468 | 137691 | 931343 | 3.03598279 | 2 | 0.50 | 1 | Not Proven | 2 | 4 | 1 | Roads, Tracks, Paths | 2 | 42.96 | 3 | 6 | 1 | 1 |
| 11469 | 137919 | 931354 | 7.657037978 | 4 | 0.50 | 1 | Not Proven | 2 | 8 | 2 | Water Feature Minor | 6 | 45.78 | 3 | 18 | 3 | 6 |
| 11470 | 137891 | 931232 | 3.760543838 | 2 | 1.00 | 2 | Not Proven | 2 | 8 | 2 | Water Feature Minor | 6 | 66.02 | 3 | 18 | 3 | 6 |
| 11471 | 138121 | 931389 | 1.076618694 | 1 | 1.10 | 2 | Not Proven | 2 | 4 | 1 | Wind Farm Layout | 3 | 51.43 | 3 | 9 | 2 | 2 |
| 11472 | 138333 | 931586 | 2.841809814 | 2 | 3.70 | 3 | Not Proven | 2 | 12 | 2 | Water Feature Minor | 6 | 69.43 | 3 | 18 | 3 | 6 |
| 11473 | 138482 | 931694 | 3.533036294 | 2 | 0.80 | 2 | Not Proven | 2 | 8 | 2 | Water Feature Minor | 6 | 83.20 | 3 | 18 | 3 | 6 |
| 11474 | 138575 | 931749 | 7.113983536 | 4 | 0.70 | 2 | Not Proven | 2 | 16 | 3 | Water Feature Minor | 6 | 110.63 | 3 | 18 | 3 | 9 |
| 11475 | 138690 | 931792 | 7.28427794 | 4 | 0.50 | 1 | Not Proven | 2 | 8 | 2 | Water Feature Minor | 6 | 188.57 | 3 | 18 | 3 | 6 |
| 11476 | 138802 | 931884 | 3.608943152 | 2 | 0.90 | 2 | Not Proven | 2 | 8 | 2 | Water Feature Minor | 6 | 243.09 | 3 | 18 | 3 | 6 |
| 11477 | 138929 | 931986 | 2.347849979 | 2 | 1.10 | 2 | Not Proven | 2 | 8 | 2 | Water Feature Minor | 6 | 284.88 | 3 | 18 | 3 | 6 |
| 11478 | 138984 | 931964 | 8.05231338 | 6 | 0.80 | 2 | Not Proven | 2 | 24 | 3 | Water Feature Minor | 6 | 279.21 | 3 | 18 | 3 | 9 |
| 11479 | 139155 | 932066 | 2.783816063 | 2 | 1.60 | 3 | Not Proven | 2 | 12 | 2 | Water Feature Minor | 6 | 206.92 | 3 | 18 | 3 | 6 |
| 11480 | 139152 | 931858 | 2.308558693 | 2 | 2.50 | 3 | Not Proven | 2 | 12 | 2 | Water Feature Minor | 6 | 130.63 | 3 | 18 | 3 | 6 |
| 11481 | 139186 | 931763 | 14.01300542 | 6 | 0.10 | 1 | Not Proven | 2 | 12 | 2 | Water Feature Minor | 6 | 43.48 | 3 | 18 | 3 | 6 |
| 11482 | 139331 | 931719 | 1.116461989 | 1 | 1.10 | 2 | Not Proven | 2 | 4 | 1 | Water Feature Minor | 6 | 116.35 | 3 | 18 | 3 | 3 |
| 11483 | 139457 | 931580 | 0.23830491 | 1 | 0.90 | 2 | Not Proven | 2 | 4 | 1 | Water Feature Minor | 6 | 93.48 | 3 | 18 | 3 | 3 |
| 11484 | 139580 | 931574 | 0.468931703 | 1 | 0.90 | 2 | Not Proven | 2 | 4 | 1 | Roads, Tracks, Paths | 2 | 47.56 | 3 | 6 | 1 | 1 |
| 11485 | 138273 | 930199 | 1.128977754 | 1 | 2.80 | 3 | Not Proven | 2 | 6 | 2 | Water Feature Minor | 6 | 150.41 | 3 | 18 | 3 | 6 |
| 11486 | 134550 | 931510 | 1.466401309 | 1 | 2.40 | 3 | Not Proven | 2 | 6 | 2 | Roads, Tracks, Paths | 2 | 17.72 | 3 | 6 | 1 | 2 |
| 11487 | 134524 | 931685 | 2.679257691 | 2 | 1.00 | 2 | Not Proven | 2 | 8 | 2 | Water Feature Minor | 6 | 76.47 | 3 | 18 | 3 | 6 |
| 11488 | 136500 | 932109 | 0.75091776 | 1 | 2.80 | 3 | Not Proven | 2 | 6 | 2 | Water Feature Minor | 6 | 162.93 | 3 | 18 | 3 | 6 |
| 11489 | 137935 | 932750 | 4.687909484 | 4 | 0.50 | 1 | Not Proven | 2 | 8 | 2 | Wind Farm Layout | 3 | 108.93 | 3 | 9 | 2 | 4 |
| 11490 | 137997 | 932607 | 9.041035276 | 6 | 0.20 | 1 | Not Proven | 2 | 12 | 2 | Wind Farm Layout | 3 | 92.73 | 3 | 9 | 2 | 4 |
| 11491 | 138082 | 932529 | 0.754587566 | 1 | 0.00 | 1 | Not Proven | 2 | 2 | 1 | Wind Farm Layout | 3 | 10.84 | 3 | 9 | 2 | 2 |
| 11492 | 138227 | 934347 | 6.509137888 | 4 | 0.60 | 2 | Not Proven | 2 | 16 | 3 | Wind Farm Layout | 3 | 37.89 | 3 | 9 | 2 | 6 |
| 11493 | 138231 | 932485 | 5.781070137 | 4 | 1.10 | 2 | Not Proven | 2 | 16 | 3 | Wind Farm Layout | 3 | 129.50 | 3 | 9 | 2 | 6 |
| 11494 | 138235 | 932929 | 1.522384971 | 1 | 0.00 | 1 | Not Proven | 2 | 2 | 1 | Wind Farm Layout | 3 | 33.86 | 3 | 9 | 2 | 2 |
| 11495 | 138278 | 932983 | 0.517109215 | 1 | 4.40 | 3 | Not Proven | 2 | 6 | 2 | Wind Farm Layout | 3 | 26.62 | 3 | 9 | 2 | 4 |
| 11496 | 138300 | 934556 | 4.231188989 | 4 | 0.90 | 2 | Not Proven | 2 | 16 | 3 | Wind Farm Layout | 3 | 19.49 | 3 | 9 | 2 | 6 |
| 11497 | 138359 | 934417 | 9.407858963 | 6 | 1.00 | 2 | Not Proven | 2 | 24 | 3 | Wind Farm Layout | 3 | 124.98 | 3 | 9 | 2 | 6 |
| 11498 | 138361 | 934860 | 1.056336898 | 1 | 3.30 | 3 | Not Proven | 2 | 6 | 2 | Wind Farm Layout | 3 | 148.58 | 3 | 9 | 2 | 4 |
| 11499 | 138397 | 932440 | 1.056519693 | 1 | 1.50 | 2 | Not Proven | 2 | 4 | 1 | Water Feature Minor | 6 | 185.08 | 3 | 18 | 3 | 3 |
| 11500 | 138449 | 934978 | 1.724300249 | 1 | 0.50 | 1 | Not Proven | 2 | 2 | 1 | Water Feature Minor | 6 | 190.46 | 3 | 18 | 3 | 3 |
| 11501 | 138531 | 932623 | 0.733705087 | 1 | 3.60 | 3 | Not Proven | 2 | 6 | 2 | Water Feature Minor | 6 | 75.59 | 3 | 18 | 3 | 6 |
| 11502 | 138534 | 933135 | 3.995192742 | 2 | 0.60 | 2 | Not Proven | 2 | 8 | 2 | Wind Farm Layout | 3 | 10.17 | 3 | 9 | 2 | 4 |
| 11503 | 138566 | 934563 | 2.474900863 | 2 | 2.40 | 3 | Not Proven | 2 | 12 | 2 | Roads, Tracks, Paths | 2 | 189.37 | 3 | 6 | 1 | 2 |
| 11504 | 138716 | 932750 | 1.230029041 | 1 | 0.60 | 2 | Not Proven | 2 | 4 | 1 | Water Feature Minor | 6 | 86.71 | 3 | 18 | 3 | 3 |
| 11505 | 138735 | 933125 | 5.59444809 | 4 | 0.90 | 2 | Not Proven | 2 | 16 | 3 | Wind Farm Layout | 3 | 47.93 | 3 | 9 | 2 | 6 |
| 11506 | 138863 | 934653 | 1.587566615 | 1 | 2.50 | 3 | Not Proven | 2 | 6 | 2 | Water Feature Minor | 6 | 197.60 | 3 | 18 | 3 | 6 |
| 11507 | 138892 | 934693 | 8.551536326 | 6 | 0.00 | 1 | Not Proven | 2 | 12 | 2 | Water Feature Minor | 6 | 225.19 | 3 | 18 | 3 | 6 |
| 11508 | 138909 | 932736 | 2.33891953 | 2 | 1.00 | 2 | Not Proven | 2 | 8 | 2 | Water Feature Minor | 6 | 151.26 | 3 | 18 | 3 | 6 |
| 11509 | 139010 | 933096 | 1.090924537 | 1 | 2.70 | 3 | Not Proven | 2 | 6 | 2 | Wind Farm Layout | 3 | 101.71 | 3 | 9 | 2 | 4 |
| 11510 | 139030 | 933229 | 1.056359977 | 1 | 1.30 | 2 | Not Proven | 2 | 4 | 1 | Wind Farm Layout | 3 | 29.02 | 3 | 9 | 2 | 2 |
| 11511 | 139071 | 933340 | 1.239900434 | 1 | 2.60 | 3 | Not Proven | 2 | 6 | 2 | Wind Farm Layout | 3 | 120.34 | 3 | 9 | 2 | 4 |
| 11512 | 139167 | 933571 | 9.45205924 | 6 | 0.40 | 1 | Not Proven | 2 | 12 | 2 | Wind Farm Layout | 3 | 116.85 | 3 | 9 | 2 | 4 |
| 11513 | 139245 | 933757 | 1.958771294 | 1 | 0.90 | 2 | Not Proven | 2 | 4 | 1 | Roads, Tracks, Paths | 2 | 135.68 | 3 | 6 | 1 | 1 |
| 11514 | 139354 | 933276 | 1.611198916 | 1 | 2.80 | 3 | Not Proven | 2 | 6 | 2 | Water Feature Minor | 6 | 62.55 | 3 | 18 | 3 | 6 |
| 11515 | 139361 | 932987 | 1.237347243 | 1 | 3.40 | 3 | Not Proven | 2 | 6 | 2 | Water Feature Minor | 6 | 104.50 | 3 | 18 | 3 | 6 |
| 11516 | 139370 | 932725 | 1.005734548 | 1 | 2.90 | 3 | Not Proven | 2 | 6 | 2 | Water Feature Minor | 6 | 26.56 | 3 | 18 | 3 | 6 |
| 11517 | 139379 | 933185 | 7.627580273 | 4 | 0.00 | 1 | Not Proven | 2 | 8 | 2 | Water Feature Minor | 6 | 10.90 | 3 | 18 | 3 | 6 |
| 11518 | 139389 | 933510 | 4.585984325 | 4 | 0.00 | 1 | Not Proven | 2 | 8 | 2 | Wind Farm Layout | 3 | 107.41 | 3 | 9 | 2 | 4 |
| 11519 | 139397 | 933704 | 2.367259026 | 2 | 2.30 | 3 | Not Proven | 2 | 12 | 2 | Roads, Tracks, Paths | 2 | 183.44 | 3 | 6 | 1 | 2 |

**Slope Angles**

| | | Co-eff. |
|---|---|---|
| 0 | 2 | 1 |
| 2 | 4 | 2 |
| 4 | 8 | 4 |
| 8 | 15 | 6 |
| 15 | 50 | 8 |

**Peat depths**

| | | Co-eff. |
|---|---|---|
| 0 | 0.5 | 1 |
| 0.5 | 1.5 | 2 |
| 1.5 | 6 | 3 |

| **Substrate** | **Co-eff.** |
|---|---|
| gravel | 1 |
| rock | 1.5 |
| clay | 2 |
| not proven | 2 |
| slip material | 5 |

| **Receptor** | **Co-eff** |
|---|---|
| Roads, Tracks, Paths | 2 |
| Road (Minor) | 3 |
| Water Feature Minor | 6 |
| Dwelling | 6 |
| Water Feature Minor | 8 |
| Wind Farm Layout | 3 |
| Imp. Habitat | 8 |

**Receptor Dist.**

| | | Co-eff. |
|---|---|---|
| 0 | 10 | 4 |
| 10 | 100 | 3 |
| 100 | 1000 | 2 |
| 1000 | 2000 | 1 |

# 3242 - Stornoway Wind Farm - PSRA - Tabulated Peat Probe Data

| ID | X | Y | SLOPE | Slope Co-efficient | PEAT DEPTH | Peat Co-efficient | Gen Substrate | Substrate Co-eff. | Risk Rating Coefficient | Risk Rating Normalisation | Receptor | Receptor Co-eff. | Distance | Receptor Dist Co-eff. | Impact Rating | Impact Rating Normalisation | Hazard Ranking |
|---|---|---|---|---|---|---|---|---|---|---|---|---|---|---|---|---|---|
| **Receptor Elev.** | | **Co-eff.** | | | | | | | | | | | | | | | |
| 0 | 10 | 1 | | | | | | | | | | | | | | | |
| 10 | 50 | 2 | | | | | | | | | | | | | | | |
| 50 | 100 | 3 | | | | | | | | | | | | | | | |
| 100 | 200 | 4 | | | | | | | | | | | | | | | |
| **risk rating normalisation** | | | | | | | | | | | | | | | | | |
| 0 | 5 | 1 | | | | | | | | | | | | | | | |
| 5 | 15 | 2 | | | | | | | | | | | | | | | |
| 15 | 31 | 3 | | | | | | | | | | | | | | | |
| 31 | 50 | 4 | | | | | | | | | | | | | | | |
| 50 | 100 | 5 | | | | | | | | | | | | | | | |
| **impact rating normalisation** | | | | | | | | | | | | | | | | | |
| 0 | 6 | 1 | | | | | | | | | | | | | | | |
| 6 | 12 | 2 | | | | | | | | | | | | | | | |
| 12 | 24 | 3 | | | | | | | | | | | | | | | |
| 24 | 30 | 4 | | | | | | | | | | | | | | | |
| 30 | 100 | 5 | | | | | | | | | | | | | | | |

© Wood Environment & Infrastructure Solutions UK Limited

# Appendix F
# Carbon Balance

# 1. Carbon Balance and Generation

## 1.1 Potential Contribution of the Proposed Development to Government Objectives

### Energy Yield

1.1.1 The installed capacity of a wind turbine is a measure of its maximum rated output, which in the context of the Proposed Development is an estimated 196MW[1] (assuming 35 x 5.6MW machines). Calculations of the likely electricity generation of the turbines are dependent on the 'capacity factor', which involves an assessment of the actual output of the development against its installed capacity[2].

1.1.2 On this basis, and with an estimated installed capacity of 196MW, the amount of electricity produced by the Proposed Development has been estimated to be 820,707 MWh per year[3] based on a site specific capacity factor of 47.8% derived from Appendix 3 of the Contracts For Difference Scheme For Renewable Electricity Generation - Draft Allocation Framework for the Third Allocation Round, 2019 published by the LCCC for Remote Island Wind projects in excess of 5MW (noting that this capacity factor is greater than the average (of the last 5 years) Scottish capacity factor of 27% and UK capacity factor of 26.7%[4]).

1.1.3 This 47.8% capacity factor has been used to calculate potential annual energy yield for the Proposed Development, shown in **Table 1.1** below.

### Carbon Dioxide Savings & Electricity Generation

1.1.4 It is widely accepted that electricity produced from wind energy has a positive benefit with regard to reducing $CO_2$ emissions. However, there has been much debate about the actual level of emissions savings that might arise from a wind farm development. In estimating the actual saving it is important to consider the mix of alternative sources of electricity generation, for example, coal, oil and gas powered. To represent this energy mix, Renewable UK recommend the use of a static figure of 430g of $CO_2$ saved for every kWh generated (Renewable UK, UKWED Figures explained, 2014). A figure of 430g of $CO_2$ savings per kWh has therefore been assumed for the purposes of this assessment, with savings of $CO_2$ estimated on the basis of a range of capacity factors.

1.1.5 The Department for Business, Energy and Industrial Strategy (BEIS), formerly the Department for Energy and Climate Change (DECC) produces a range of statistics detailing electricity consumption across the UK. The average domestic consumption in Scotland, based on sales per household, was 3,581 kWh in 2017 (compared to a UK average figure of 3,729 kWh in 2017) (DECC Regional and Local authority electricity consumption statistics, 2005 to 2016).

---

[1] The installed capacity for the Consented Development presented in the 2015 ES was 180MW.

[2] The net capacity factor of a wind farm is the ratio of its actual energy output (after energy losses within the wind farm have been accounted for) over a defined period of time (typically a year) to its energy output, had it operated at maximum power output continuously, over the same period of time.

[3] Estimated electricity generation based on the rolling Scottish average capacity factor of 27% is 463,579MWh and this would increase to 820,707 MWh using the CfD remote islands wind capacity factor of 47.8%.

[4] The capacity figure for the Proposed Development based on empirical data is substantially greater than the average Scottish and UK capacity factor of 27%, the long term average figure for Scotland and the UK published by Department of Energy and Climate Change (DECC), Energy Trends Section 6: Renewables (ET6.1 Renewable Electricity Capacity and Generation, March 2019. Capacity factor for UK- https://www.gov.uk/government/uploads/system/uploads/attachment_data/file/437811/et6_1.xls.

1.1.6 The average domestic consumption in Comhairle nan Eilean Siar in 2016 was 4,749 kWh, which is higher than both the Scottish and UK average. The electricity generated by the Proposed Development will enter the National Grid, and therefore cannot be tracked to the individual consumer, and the electricity generated from the Proposed Development would be exported to the mainland via the Western Isles Interconnector. Therefore, it is relevant to consider electricity demand in the context of Scotland as a whole, rather than within Comhairle nan Eilean Siar.

1.1.7 The potential electricity generation and 'Homes Equivalent' electricity generation (based on 3,581kWh annual domestic consumption in Scotland) are provided in **Table 1.1.** The potential $CO_2$ savings as a result of the Proposed Development generating electricity instead of conventional power stations, with an assumed 430g $CO_2$ per kWh generated, are also presented. Results are presented for both average and estimated capacity factors.

Table 1.1 Potential $CO_2$ Savings and Electricity Generation

| Capacity Factor (%) | Electricity Generation (MWh per year)[5] | Homes Equivalent (based on average consumption)[6] | Carbon dioxide savings (Tonnes of $CO_2$ per year) based on Renewable UK savings figure |
|---|---|---|---|
| **27%** | 463,579 | 129,455 | 199,339 |
| **47.8%** | 820,707 | 229,184 | 352,904 |

## 1.2 Carbon Balance of the Development

### Overview

1.2.1 The following sections outline the specific values for the carbon losses and carbon gains associated with the Proposed Development. For each input parameter (as outlined in **Annex A** to this document), an expected minimum and maximum value is required to provide an expected, minimum and maximum scenario for the carbon payback.

1.2.2 For this application, version 1.5.1 of the online calculator was used on 02/04/2019, the reference number is not supplied in this EIA Report, but has been communicated to the ECU and relevant consultees (Confidential **Appendix G** to this report).

1.2.3 A table containing the values for each scenario and the justification for the values used for the carbon balance calculations is found as **Annex A.**

### Carbon Losses

1.2.4 The manufacturing, construction and installation (including concrete) of the wind turbines at the Proposed Development has an associated carbon cost. Using figures from the online calculator, the expected case carbon emission savings associated with the manufacture, construction and decommissioning of the 35 turbines of average 5.6MW installed capacity, is 166,995 tonnes $CO_2$ equivalent (t $CO_2$e), which equates to approximately 41.7% of total $CO_2$ losses.

1.2.5 The carbon payback model attributes carbon losses due to the requirement for extra capacity to back up wind power generation at times of peak demand. This is quantified as a percentage of total

[5] For example using a 47.8% capacity factor, figures are derived as follows: 196 MW × 8,760 hours/year × 0.478 (capacity factor) = 820,707MWh.

[6] This is calculated using the most recent statistics from BEIS showing that annual Scottish average domestic household consumption is 3,581kWh.

capacity, which was input as 5% for this case (the recommended figure within the model) and equates to 98,725t $CO_2e$ (i.e. approximately 24.6% of total carbon dioxide losses).

1.2.6 Carbon losses associated with $CO_2$ release from soil organic matter for the expected case amount to 119,481t $CO_2e$ which equates to approximately 29.8% of total $CO_2$ losses. These losses result from peat removal and drainage effects following excavation for items of infrastructure, notably turbine foundations, hard standings and access tracks, as well as borrow pits. It is worth noting that this figure assumes 100% loss of $CO_2$ from removed/disturbed peat, as this is the default value within the carbon model and cannot be amended. In reality, losses are likely to be considerably less than this, as it is expected that all of the peat would be used in reinstating the Development Site (see Section 3.2 of Appendix 9H Peat Management Plan (PMP)).

1.2.7 Carbon losses due to felling forestry for the expected case amount to 13,662t $CO_2e$, which equates to approximately 3.4% of total $CO_2$ losses. These losses result from the felling of plantation forestry located across the Development Site where required for infrastructure construction.

1.2.8 Small carbon losses are generated by the reduction of carbon fixing potential which occurs due to the loss of bog plants as a result of wind farm construction. For the expected case, this is 1,792t $CO_2e$, which equates to less than 0.5% of total carbon dioxide losses.

### Carbon Gains

1.2.9 There are very small carbon gains due to restoration of peat from borrow pits, and improvements in peatland quality. Within the PMP it is anticipated that peat will be re-used for habitat reinstatement wherever practicable.

## 1.3 Carbon Payback of the Development

1.3.1 To calculate the carbon payback period, the online calculator uses three different fossil fuel displacement scenarios, which are updated automatically using data from DUKES:

- Grid mix, the mix of electricity sources supplying the UK as a whole;
- Coal fired for coal fired electricity generation; and
- Fossil fuel mix for fossil fuel sourced electricity generation alone.

1.3.2 Nayak *et al* 2011[7] recommend using the fossil fuel sourced grid mix scenario as the most appropriate for calculating the carbon payback time (the counterfactual). Based on this scenario, the payback for the Proposed Development is predicted to be 1.1 years for the expected outcome.

1.3.3 The payback period could be as low as 0.6 years for the minimum scenario, but increases to 2.4 years for the maximum scenario for fossil fuel mix and 4 years for Grid Mix. The carbon payback for each scenario is shown in **Table 1.2** below.

[7] Nayak, D. R., Miller, D., Nolan, A., Smith, P. and Smith, J. (2008) Calculating carbon savings for wind farms on Scottish peatlands – A new approach, Corrected in 2010 (updated paper by Smith et al 2011).

Table 1.2 Payback in years for each Scenario used in the Carbon Calculator

| Fuel source | Carbon payback time (years) Expected value | Carbon payback time (years) Minimum value | Carbon payback time (years) Maximum Value |
|---|---|---|---|
| **Coal fired** | 0.5 | 0.3 | 1.2 |
| **Grid mix** | 1.7 | 1.1 | 4.0 |
| **Fossil fuel mix** | 1.1 | 0.6 | 2.4 |
| | | | |

## 1.4 Summary

1.4.1 It is predicted that the carbon loss in developing the Proposed Development will be paid back in ~1.1 years (4.4% of the 25 year operational life) based upon the fossil fuel mix and the expected outcome. Even considering the maximum scenario, the Proposed Development would have achieved the carbon balance within ~2.4 years (10% of the 25 year operational life).

1.4.2 On the basis of potential annual $CO_2$ savings of 352,904 tonnes/year (based on figure of 430g of $CO_2$ savings per kWh and a site specific capacity factor of 47.8%), the Proposed Development could result in a total carbon saving of approximately 8.8M tonnes over its 25 year operational life, and generate electricity to annually supply the equivalent of 229,183 average homes in Scotland.

# Annex A
# Carbon Calculator - Justification for Values Used

| Input data | Stornoway Wind Farm (Proposed Development) | | | Comments/Assumptions |
|---|---|---|---|---|
| | **Expected** | **Minimum** | **Maximum** | |
| **Wind Farm Characteristics** | | | | |
| **Dimensions** | | | | |
| No. of turbines | 35 | 35 | 35 | Number of turbines included in Proposed Development. |
| Lifetime of wind farm | 25 | 25 | 25 | Standard lifetime used by *Nayak et al 2011* |
| Power rating of turbines | 5.6MW | 5.6MW | 5.6MW | 5.6MW is the nominal candidate turbine as outlined in Chapter 4 of the EIA report. Minimum value provided for smaller turbine. |
| Capacity factor | 47.8 | 27 | 47.8 | Maximum value taken from Contracts for Difference Scheme For Renewable Electricity Generation - Draft Allocation Framework for the Third Allocation Round, 2019 published by the LCCC.<br>Minimum value rolling 5-year average onshore capacity factor published by DECC |
| Extra capacity required for back up | 5 | 0 | 5 | Following the guidance provided by *Nayak et al, UK Energy in brief 2013*[8] confirms that wind energy accounts for less than 20% of total national electricity generation therefore 0% could be used however 5% has been used to reflect a worst case scenario 0% is entered as a minimum value. |
| Additional emissions due to thermal inefficiency of back up generation (%) | 10 | 10 | 10 | Default used by *Nayak et al 2011*. |
| Carbon dioxide emissions from turbines' life | Calculate w.r.t installed capacity | | | Total $CO_2$ emission calculated using installed capacity (default equation provided in spreadsheet). |
| **Peatland Characteristics before wind development** | | | | |
| Average annual air temperature at site (°C) | 8.5 | 5.9 | 11.2 | Average annual temperature taken for Stornoway Met Office station 1981-2010[9]. Expected value calculated using average of minimum and maximum average temperatures. Maximum and minimum chosen as a range. |

[8] https://www.gov.uk/government/uploads/system/uploads/attachment_data/file/224130/uk_energy_in_brief_2013.PDF Last accessed 05/03/2019.
[9] https://www.metoffice.gov.uk/public/weather/climate/gf77ntp0j Last accessed 05/03/2019.

| Input data | Stornoway Wind Farm (Proposed Development) | | | Comments/Assumptions |
|---|---|---|---|---|
| | **Expected** | **Minimum** | **Maximum** | |
| Average peat depth at site | 1.57 | 1.25 | 1.8 | Expected value calculated as average value of all 11,525 peat depth measurements taken at site. Minimum and maximum values chosen as a range. |
| Content of dry peat % by weight | 55 | 49 | 62 | Calculated using typical values provided in carbon balance spreadsheet. |
| Average extent of drainage around drainage features at site (m) | 10 | 8 | 12 | No site specific measurements available, precautionary values used. |
| Average water table depth at site (m) | 0.15 | 0.1 | 0.2 | Expected value is average across all 11,525 measurements taken at site where water table depth is estimated to be equivalent to catotelm thickness. Detailed water table depth measurements were not taken. |
| Dry soil bulk density ($gcm^{-3}$) | 0.25 | 0.20 | 0.3 | Due to lack of site specific information, indicative figures from National Soil Inventory of Scotland have been used. |
| **Characteristics of bog plants** | | | | |
| Time required for regeneration of bog plants after restoration (years) | 3 | 2 | 5 | Estimated values, based on condition of the current vegetation. |
| Carbon accumulation due to C fixation by bog plants in undrained peat ($tC\ ha^{-1}\ yr^{-1}$) | 0.25 | 0.12 | 0.31 | Default values provided by *Nayak et al.* |
| **Forestry Plantation Characteristics** | | | | |
| Enter simple data | | | | |
| Area of forestry plantation to be felled (ha) | 41.4 | 40 | 43 | Estimated felling at the site, spread across existing and planned plantations. Min and Max entered as a range. Compensatory planting anticipated which would result in net 0. |
| Average rate of carbon sequestration in timber | 3.6 | 3.4 | 3.8 | Figures from Cannell, 1999. min and max entered as a range. |
| **Counterfactual emission factors** | | | | |
| Coal-fired plant emission factor $tCO_2MWh^{-1}$ | 0.918 | 0.918 | 0.918 | Values provided automatically by online calculator, updated annually based on DUKEs. |
| Grid mix emission factor $tCO_2MWh^{-1}$ | 0.28088 | 0.28088 | 0.28088 | Values provided automatically by online calculator, updated annually based on DUKEs. |
| Fossil fuel mix emission factor $tCO_2MWh^{-1}$ | 0.46 | 0.46 | 0.46 | Values provided automatically by online calculator, updated annually based on DUKEs. |
| **Borrow Pits** | | | | |
| Number of Areas | 5 | 5 | 5 | Five potential borrow pit locations have been identified as described in Chapter 4 of the EIA Report. |
| Average length of area (m) | 80 | 70 | 90 | Average dimensions calculated from proposed borrow pit dimensions in Chapter 4 of the EIA Report. Minimum and maximum entered as a range. |

| Input data | Stornoway Wind Farm (Proposed Development) | | | Comments/Assumptions |
|---|---|---|---|---|
| | **Expected** | **Minimum** | **Maximum** | |
| Average width of areas (m) | 70 | 60 | 90 | Average dimensions calculated from proposed borrow pit dimensions in Chapter 4 of the EIA Report. Minimum and maximum entered as a range. |
| Average depth of peat removed from area (m) | 0.57 | 0.4 | 0.8 | Average of peat depth found across borrow pit areas. |
| **Access tracks** | | | | |
| Total length of access tracks (m) | 28,700 | 28,600 | 28,900 | As outlined in EIA Report Chapter 4, the total value includes new cut and floating track length. |
| Existing tracks length (m) | n/a | n/a | n/a | No upgrading of existing track on this site. |
| Length of access tracks that is floating road (m) | 15,500 | 15,400 | 15,600 | Expected value is taken from PMP (Appendix 9H). Minimum and maximum entered as a range. |
| Floating road width (m) | 6 | 6 | 6 | As per Figure 4.6 in EIA Report. |
| Floating road depth (m) | 0 | 0 | 0.5 | Peat depth displaced, worst case allows for some sinkage. |
| Length of floating road that is drained (m) | 0 | 0 | 0 | No drains would be used alongside a floating road. |
| Average depth of drains associated with floating roads (m) | 0 | 0 | 0.5 | Assume no drains required alongside floating roads. Maximum drain depth of 0.5m required for worst case scenario. |
| Length of access track that is excavated road (m) | 8,100 | 8,000 | 8,200 | 8,100m of excavated road expected. Minimum and maximum entered as a range. |
| Excavated road width (m) | 6 | 6 | 6 | As per Figure 4.7 in EIA Report. |
| Average depth of peat excavated from road (m) | 0.72 | 0.5 | 1.0 | Average peat depth value calculated from peat depth measurements along new track used. Minimum and maximum entered as a range. |
| Length of access track that is rock filled road (m) | 5,100 | 5000 | 5,200 | 5,100m of excavated road expected. Minimum and maximum entered as a range. |
| Rock filled road width (m) | 6 | 6 | 6 | As per Figure 4.7 in EIA Report. |
| Rock filled road depth (m) | 0 | 0 | 0 | Depth of substrate less than 0.5m. therefore no peat removed for the purposes of this calculation as substrate less than 0.5m deep is not classified as peat. |
| Length of rock filled road that is drained (m) | 5,100 | 5000 | 5,200 | Assume the full length of rock filled road is drained, will be confirmed following detailed ground investigation. |
| Average depth of drains associated with rock filled roads (m) | 0.5 | 0.4 | 0.6 | Assume drain depth of 0.5m based on professional judgement. Min and Max entered as a compulsory range. |
| **Cable Trenches** | | | | |

| Input data | Stornoway Wind Farm (Proposed Development) | | | Comments/Assumptions |
|---|---|---|---|---|
| | **Expected** | **Minimum** | **Maximum** | |
| Length of any cable trench on peat that does not follow access track and is lined with a permeable material (m) | 0 | 0 | 0 | Assume full length of cable route to follow access track |
| Depth of cable trench | 0 | 0 | 0 | |
| **Additional peat excavated (not accounted for above)** | | | | |
| Volume of additional peat excavated ($m^3$) | 80,288 | 72,259 | 88,317 | Total volume of excavated peat for control buildings, compounds and passing places See Appendix 9H for calculations. Minimum = 10% less, maximum = 10% more. |
| Area of additional peat excavated ($m^2$) | 73,640 | 66,114 | 81,004 | Total area of excavated peat for control buildings, compounds and passing places along access tracks. See PMP Appendix 9H for calculations. Minimum = 10% less, maximum = 10% more. |
| **Peat Landslide hazard** | | | | |
| Peat landslide hazard risk assessment | Negligible | Negligible | Negligible | Fixed value. |
| **Improvement of C sequestration at site by blocking drains, restoration of habitat etc.** | | | | |
| Improvement of degraded bog | | | | |
| Area of degraded bog to be improved (ha) | 0 | 0 | 0 | No bog restoration works proposed other than those in the borrow pit – see below. |
| Water table depth in degraded bog before improvement (m) | n/a | n/a | n/a | n/a |
| Water table depth in degraded bog after improvement (m) | n/a | n/a | n/a | n/a |
| Time required for hydrology and habitat of bog to return to its previous state on restoration (years) | n/a | n/a | n/a | n/a |
| Period of time when effectiveness of the improvement in degraded bog can be guaranteed (years) | n/a | n/a | n/a | n/a |
| Improvement of felled plantation | | | | |
| Area of felled plantation to be improved (ha) | 0 | 0 | 0 | N/A |
| Water table depth in felled area before improvement (m) | 0 | 0 | 0 | N/A |
| Water table depth in felled area after improvement (m) | 0 | 0 | 0 | N/A |

| Input data | Stornoway Wind Farm (Proposed Development) | | | Comments/Assumptions |
|---|---|---|---|---|
| | **Expected** | **Minimum** | **Maximum** | |
| Time required for hydrology and habitat of felled plantation to return to its previous state on restoration (years) | 5 | 2 | 10 | Estimated values, based on professional judgement. |
| Period of time when effectiveness of the improvement in felled plantation can be guaranteed (years) | 10 | 5 | 15 | Estimated values, based on professional judgement. |
| Restoration of peat removed from borrow pits | | | | |
| Area of borrow pits to be restored (ha) | 10.4 | 9.4 | 11.4 | Restoration principally involves using peat excavated from elsewhere within the site as outlined in the PMP provided in Appendix 9H. Minimum = 10% less, maximum = the same as expected (full area of Borrow Pit). |
| Depth of water table in borrow pit before restoration with respect to the restored surface (m) | 0.15 | 0.1 | 0.2 | Estimated water table depth in borrow pit before restoration. Using average water table depth. |
| Depth of water table in borrow pit after restoration with respect to the restored surface (m) | 0.1 | 0.05 | 0.15 | Restored water table depth expected, estimated value entered. |
| Time required for hydrology and habitat of borrow pit to return to its previous state on restoration (years) | 10 | 8 | 12 | Expected case based upon professional judgement. Minimum and maximum entered as a range. |
| Period of time when effectiveness of the restoration of peat removed from borrow pits can be guaranteed (years) | 22 | 20 | 23 | The restoration measures are expected to last the lifetime of the wind farm (i.e. following restoration to previous state). |
| Removal of drainage from foundations and hardstanding | | | | Assume no removal of drainage. |
| Water table depth around foundations and hardstanding before restoration | 0 | 0 | 0 | |
| Water table depth around foundations and hardstanding after restoration | 0 | 0 | 0 | |
| Time to completion of backfilling, removal of any surface drains and full restoration of the hydrology (years) | 0 | 0 | 0 | |
| **Restoration of site after decommissioning** | | | | |
| Will you attempt to block any gullies that have formed due to the wind farm? | Yes | Yes | No | Assumes that any gullies caused by construction of the wind farm would be blocked to maintain habitats except worst case scenario (maximum column). |

| Input data | Stornoway Wind Farm (Proposed Development) | | | Comments/Assumptions |
|---|---|---|---|---|
| | **Expected** | **Minimum** | **Maximum** | |
| Will you attempt to block all artificial ditches and facilitate rewetting? | No | No | No | |
| **Will the habitat of the site be restored on decommissioning** | | | | |
| Will you control grazing on degraded areas? | Yes | Yes | Yes | If required. Details to be provided in Habitat Management Plan which is expected to be conditioned in any consent. |
| Will you manage areas to favour reintroduction of species | No | No | No | |
| **Construction Input Data** | | | | |
| **Area 1** | | | | |
| Number of turbines in this area | 5 | 5 | 5 | Number of turbines included in Area. |
| **Turbine foundations** | | | | |
| Depth of hole dug when constructing foundations | 0 | 0 | 0 | Average peat depth across turbines in this area – set to 0 otherwise counted as peat. |
| Approximate geometric shape of hole dug when constructing foundations | Circular | Circular | Circular | Circular option now available on online calculator, and is the most likely shape for turbine foundation. |
| Length at surface (m) | 11.5 | 11.5 | 11.5 | Based on Figure 4.4 in the EIA Report. |
| Width at surface (m) | 11.5 | 11.5 | 11.5 | Based on Figure 4.5 in the EIA Report. |
| Length at bottom (m) | 9 | 9 | 9 | Based on Figure 4.5 in the EIA Report. |
| Width at bottom (m) | 9 | 9 | 9 | Based on Figure 4.5 in the EIA Report. |
| Volume of concrete used per turbine base (m3) | 180 | 170 | 190 | Calculated from area of rock anchor foundations and depth of excavation. Range given to allow for a range of candidate turbines, with 190m$^3$ being the largest. |
| **Hardstanding** | | | | |
| Depth of hole dug when constructing hardstanding | 0 | 0 | 0 | Average peat depth across turbines in this area – set to 0 otherwise counted as peat. |
| Approximate geometric shape of hole dug when constructing hardstanding | Rectangular | Rectangular | Rectangular | |
| Length at surface (m | 50 | 50 | 50 | Based on Figure 4.4 in the EIA Report. |

| Input data | Stornoway Wind Farm (Proposed Development) | | | Comments/Assumptions |
|---|---|---|---|---|
| | **Expected** | **Minimum** | **Maximum** | |
| Width at surface (m) | 25 | 25 | 25 | Based on Figure 4.4 in the EIA Report. |
| Length at bottom (m) | 50 | 50 | 50 | Based on Figure 4.4 in the EIA Report. |
| Width at bottom (m) | 25 | 25 | 25 | Based on Figure 4.4 in the EIA Report. |
| Is piling used? | No | No | No | Piling not likely to be used. |
| **Area 2** | | | | |
| Number of turbines in this area | 21 | 21 | 21 | Number of turbines included in Development |
| **Turbine foundations** | | | | |
| Depth of hole dug when constructing foundations | 1.2 | 1.0 | 1.4 | Average peat depth across turbines in this area. |
| Approximate geometric shape of hole dug when constructing foundations | Circular | Circular | Circular | Circular option now available on online calculator, and is mostly likely shape for turbine foundation. |
| Length at surface (m) | 16 | 16 | 16 | Average size of foundation, based on Figure 4.4 and Figure 4.5 in the EIA Report and the foundation type identified per turbine. |
| Width at surface (m) | 16 | 16 | 16 | Average size of foundation, based on Figure 4.4 and Figure 4.5 in the EIA Report and the foundation type identified per turbine. |
| Length at bottom (m) | 13.7 | 13.7 | 13.7 | Average size of foundation, based on Figure 4.4 and Figure 4.5 in the EIA Report and the foundation type identified per turbine. |
| Width at bottom (m) | 13.7 | 13.7 | 13.7 | Average size of foundation, based on Figure 4.4 and Figure 4.5 in the EIA Report and the foundation type identified per turbine. |
| Volume of concrete used per turbine base (m3) | 311 | 300 | 320 | Calculated from area of turbine foundations and depth of excavation. Range given to allow for a range of foundation designs. |
| **Hardstanding** | | | | |
| Depth of hole dug when constructing hardstanding | 1.3 | 1.1 | 1.5 | Average peat depth across crane pads in this area. |
| Approximate geometric shape of hole dug when constructing hardstanding | Rectangular | Rectangular | Rectangular | |
| Length at surface (m | 52.5 | 52.5 | 52.5 | Based on Figure 4.4 in the EIA Report. Includes allowance for batters. |
| Width at surface (m) | 27.5 | 27.5 | 27.5 | Based on Figure 4.4 in the EIA Report. Includes allowance for batters. |

| Input data | Stornoway Wind Farm (Proposed Development) | | | Comments/Assumptions |
|---|---|---|---|---|
| | **Expected** | **Minimum** | **Maximum** | |
| Length at bottom (m) | 50 | 50 | 50 | Based on Figure 4.4 in the EIA Report. |
| Width at bottom (m) | 25 | 25 | 25 | Based on Figure 4.4 in the EIA Report. |
| Is piling used? | No | No | No | Piling not likely to be used. |
| **Area 3** | | | | |
| Number of turbines in this area | 9 | 9 | 9 | Number of turbines included in Development. |
| **Turbine foundations** | | | | |
| Depth of hole dug when constructing foundations | 2.8 | 2.7 | 2.9 | Average peat depth across turbines in this area. |
| Approximate geometric shape of hole dug when constructing foundations | Circular | Circular | Circular | Circular option now available on online calculator, and is mostly likely shape for turbine foundation. |
| Length at surface (m) | 13 | 13 | 13 | Average size of foundation, based on Figure 4.4 and Figure 4.5 in the EIA Report and the foundation type identified per turbine. |
| Width at surface (m) | 13 | 13 | 13 | Average size of foundation, based on Figure 4.4 and Figure 4.5 in the EIA Report and the foundation type identified per turbine. |
| Length at bottom (m) | 10.6 | 10.6 | 10.6 | Average size of foundation, based on Figure 4.4 and Figure 4.5 in the EIA Report and the foundation type identified per turbine. |
| Width at bottom (m) | 10.6 | 10.6 | 10.6 | Average size of foundation, based on Figure 4.4 and Figure 4.5 in the ESEIA Report and the foundation type identified per turbine. |
| Volume of concrete used per turbine base (m3) | 311 | 300 | 320 | Calculated from area of turbine foundations and depth of excavation. Range given to allow for a range of foundation designs. |
| **Hardstanding** | | | | |
| Depth of hole dug when constructing hardstanding | 1.3 | 1.1 | 1.5 | Average peat depth across crane pads in this area. |
| Approximate geometric shape of hole dug when constructing hardstanding | Rectangular | Rectangular | Rectangular | |
| Length at surface (m | 52.5 | 52.5 | 52.5 | Based on Figure 4.4 in the EIA Report. Includes allowance for batters. |
| Width at surface (m) | 27.5 | 27.5 | 27.5 | Based on Figure 4.4 in the EIA Report. Includes allowance for batters. |
| Length at bottom (m) | 50 | 50 | 50 | Based on Figure 4.4 in the EIA Report. |

| Input data | Stornoway Wind Farm (Proposed Development) | | | Comments/Assumptions |
|---|---|---|---|---|
| | **Expected** | **Minimum** | **Maximum** | |
| Width at bottom (m) | 25 | 25 | 25 | Based on Figure 4.4 in the EIA Report. |
| Is piling used? | No | No | No | Piling not likely to be used. |

© Wood Environment & Infrastructure Solutions UK Limited

# Appendix G
# Confidential Reference Number

wood.